

COMMITTENTE:



PROGETTAZIONE:



CUP J34G18000150001

**U.O. INFRASTRUTTURE CENTRO**

**PROGETTO DEFINITIVO**

**LINEA VERONA – BRENNERO E LINEA FORTEZZA – SAN CANDIDO  
NUOVO COLLEGAMENTO FERROVIARIO “VARIANTE VAL DI RIGA”  
VARIANTE VAL DI RIGA**

**Elaborati di Linea**

Sezioni trasversali - Variante di Riga - Fascicolo

SCALA :

1:2000

COMMESSA LOTTO FASE ENTE TIPO DOC. OPERA/DISCIPLINA PROGR. REV.

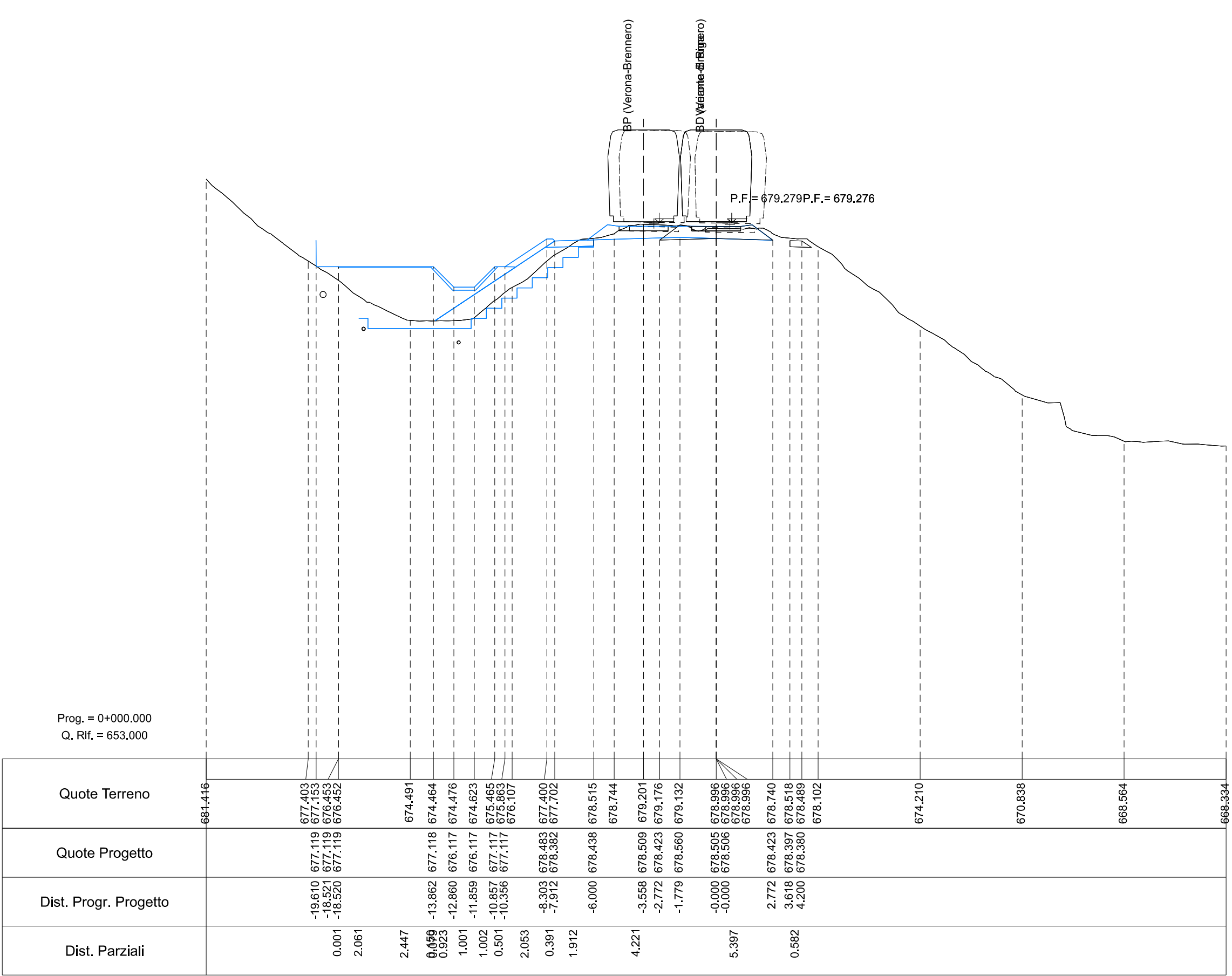
IB0H 00 D 29 W9 IF 00 0 1 001 B

Revis.	Descrizione	Redatto	Data	Verificato	Data	Approvato	Data	Autorizzato	Data
A	Emissione Esecutiva	M. Pianesi	06/2020	S. Casula	06/2020	C. Mazzocchi	06/2020	F. Arduini	12/2020
B	Emissione Esecutiva	M. Pianesi <i>MP</i>	12/2020	S. Casula <i>SK</i>	12/2020	C. Mazzocchi <i>C. Mazzocchi</i>	12/2020	F. Arduini <i>F. Arduini</i>	12/2020

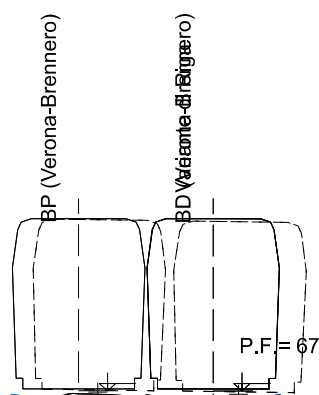
ITALFERR S.p.A.  
Direzione Tecnica  
Infrastrutture Centro  
Dott. Ing. Ezio Arduini  
Ingegnere capo-proiezione di Roma  
n. 1894/2020

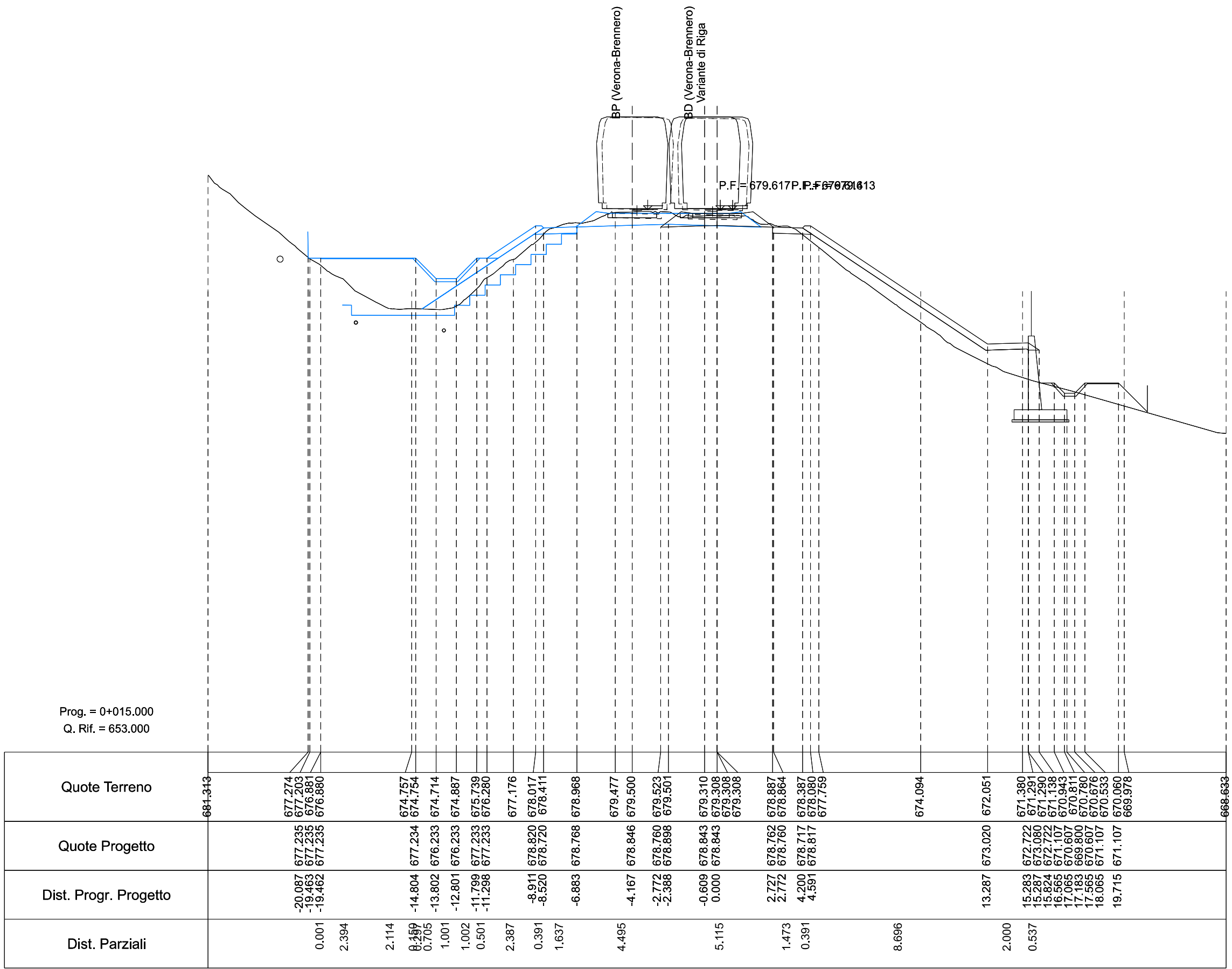
File: IB0H00D29W9IF0001001B.dgn

n. Elab.: -



Prog. = 0+000.000  
 Q. Rif. = 653.000





Prog. = 0+015.000  
Q. Rif. = 653.000

BP (Verona-Brennero)

BD (Verona-Brennero Variante di Riga)

P.F. = 679.617 P.F. = 679.613

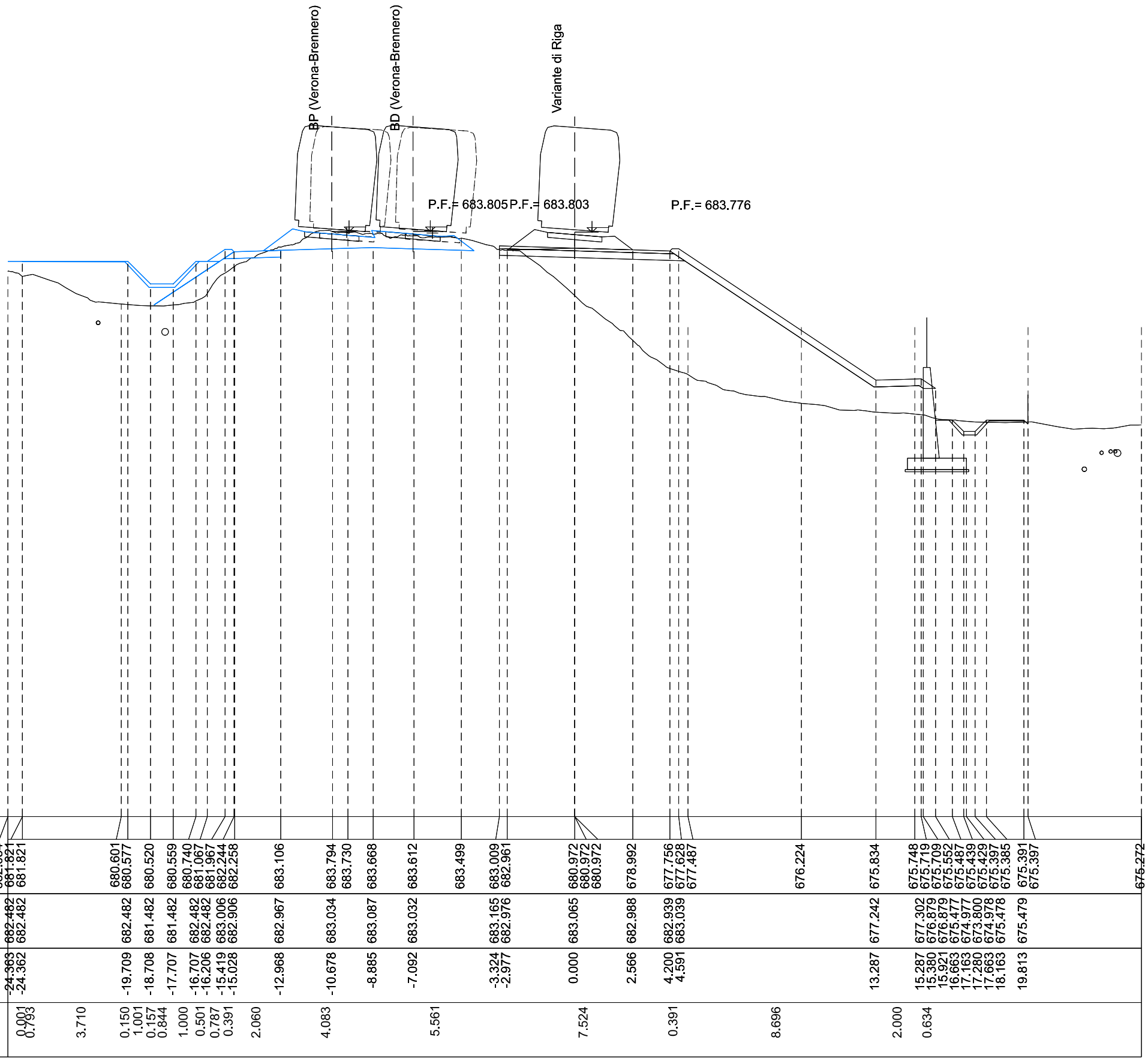




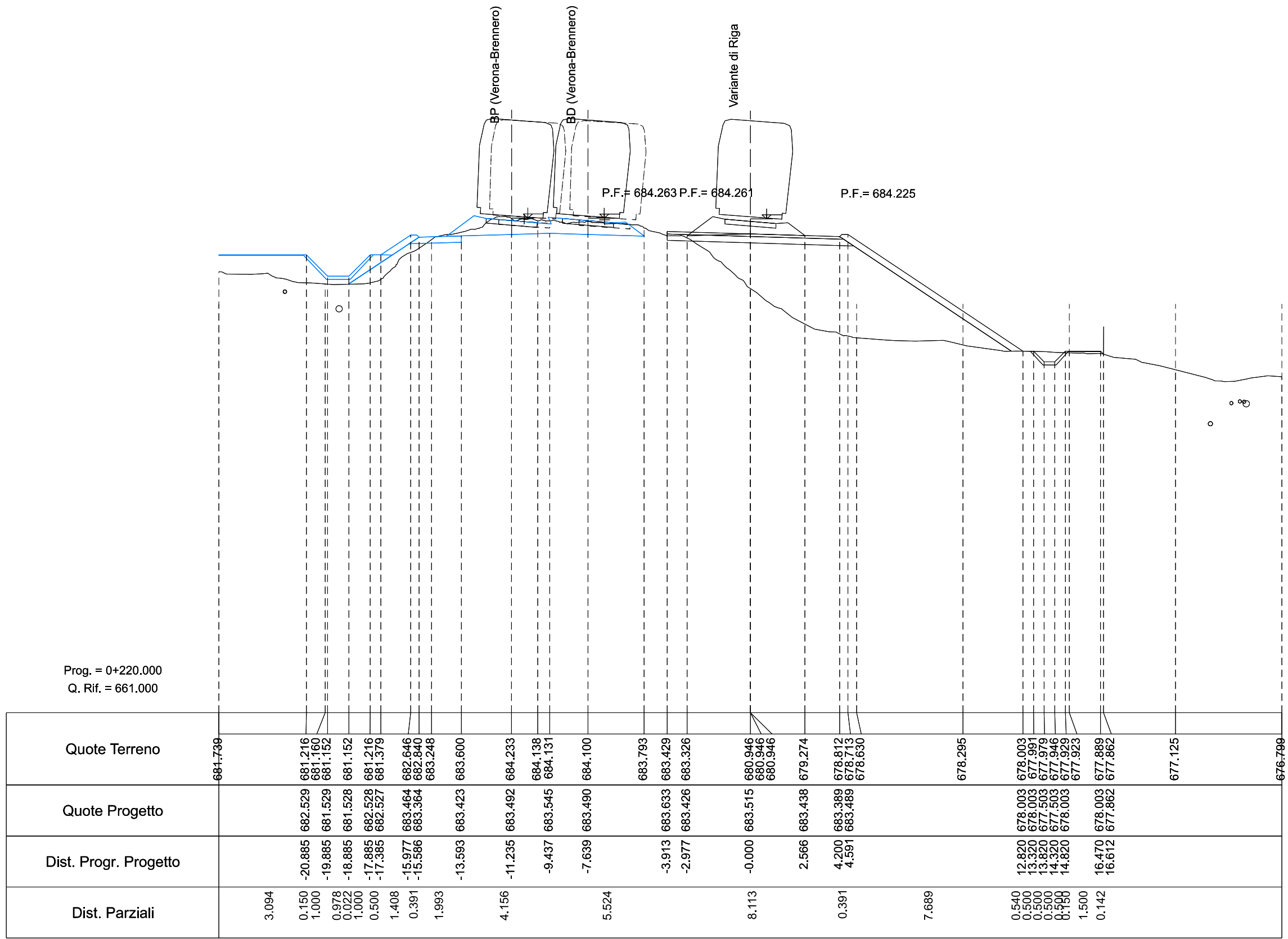




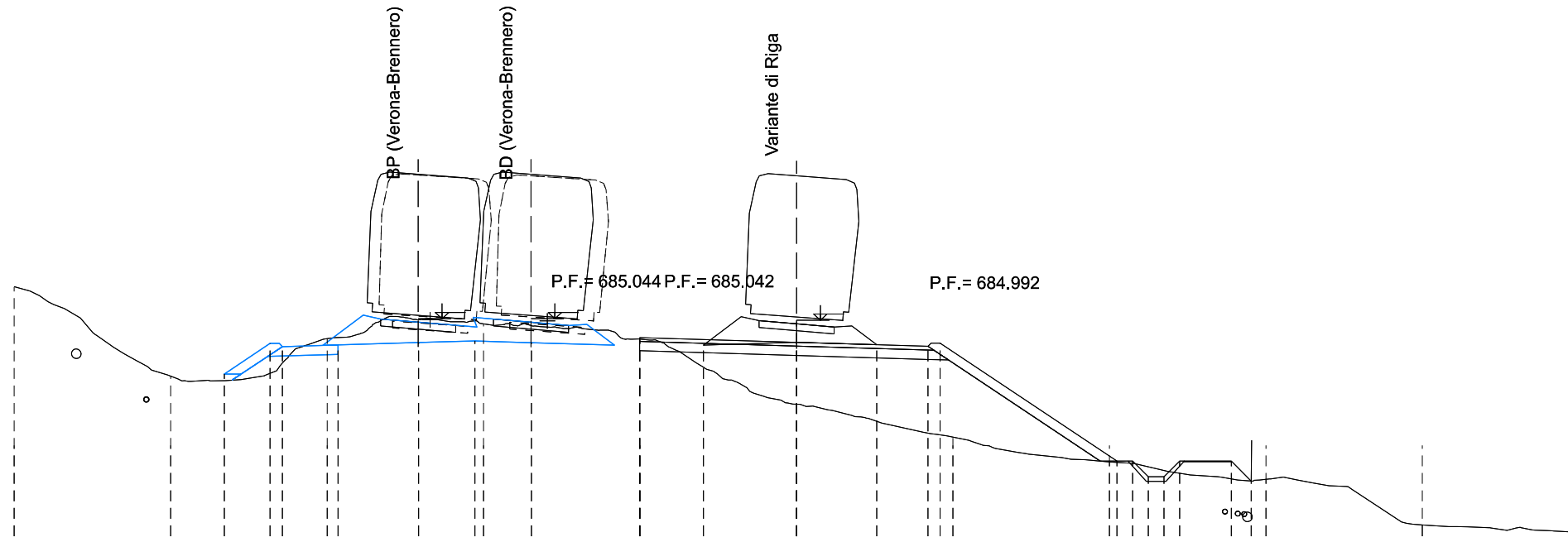
Prog. = 0+200.000  
Q. Rif. = 658.000



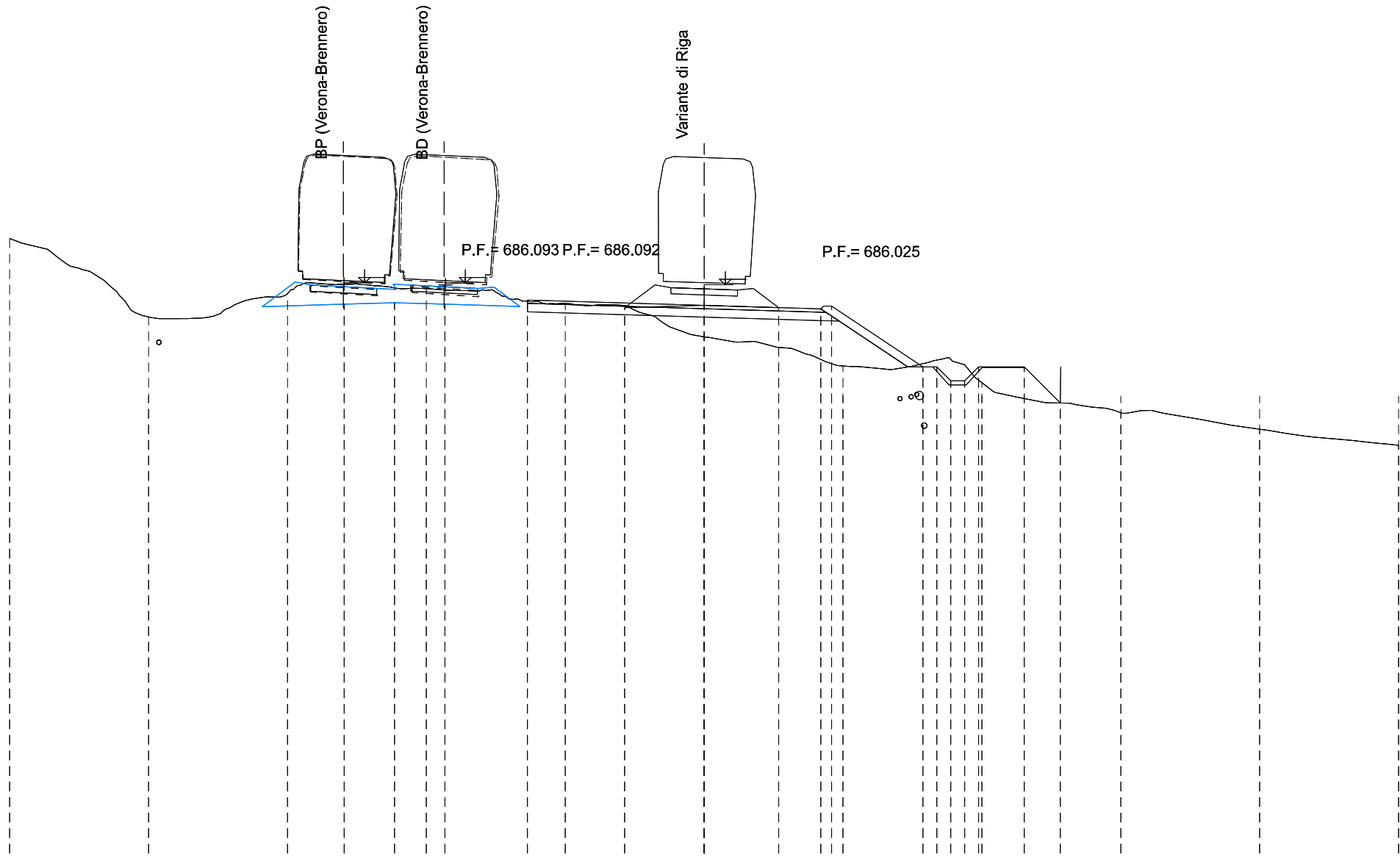




Prog. = 0+254.078  
Q. Rif. = 663.000



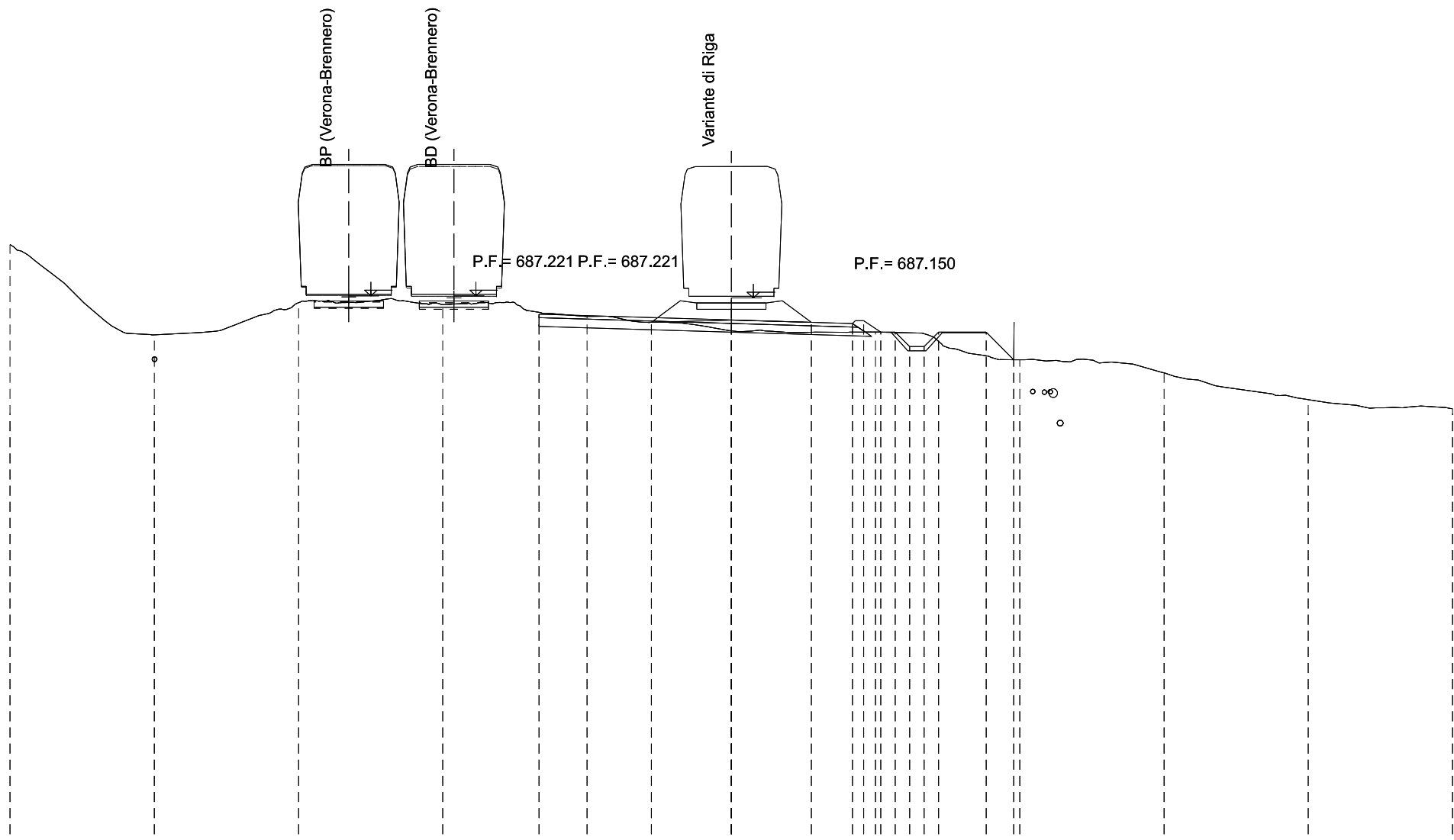
Quote Terreno	686.058		683.202	683.056	683.292	683.623	684.403	684.437	684.997	684.968	684.875	684.817	684.383	684.382	683.488	682.302	682.302	681.757	681.381	681.326	681.253	680.462	680.445	680.413	680.302	680.187	680.098	679.917	679.849	679.904	678.445	678.198	
Quote Progetto				683.270	684.246	684.146	684.198	684.274	684.327	684.272	684.432	684.193	684.282	684.205	684.156	684.256			680.488	680.488	680.488	680.488	680.488	680.488	680.488	680.488	680.488	680.488	680.488	680.488	680.488	680.488	680.488
Dist. Progr. Progetto				-18.289	-16.823	-16.432	-14.649	-12.081	-10.275	-8.469	-5.015	-2.977	-0.000	2.566	4.200	4.591			10.243	10.743	11.243	11.743	12.243	13.893	14.532								
Dist. Parziali				0.251	1.215	0.391	1.783	4.374		5.260			9.215		0.391		5.111		0.541	0.500	0.500	0.500	0.500	1.500	0.639								



Prog. = 0+300.000  
 Q. Rif. = 665.000

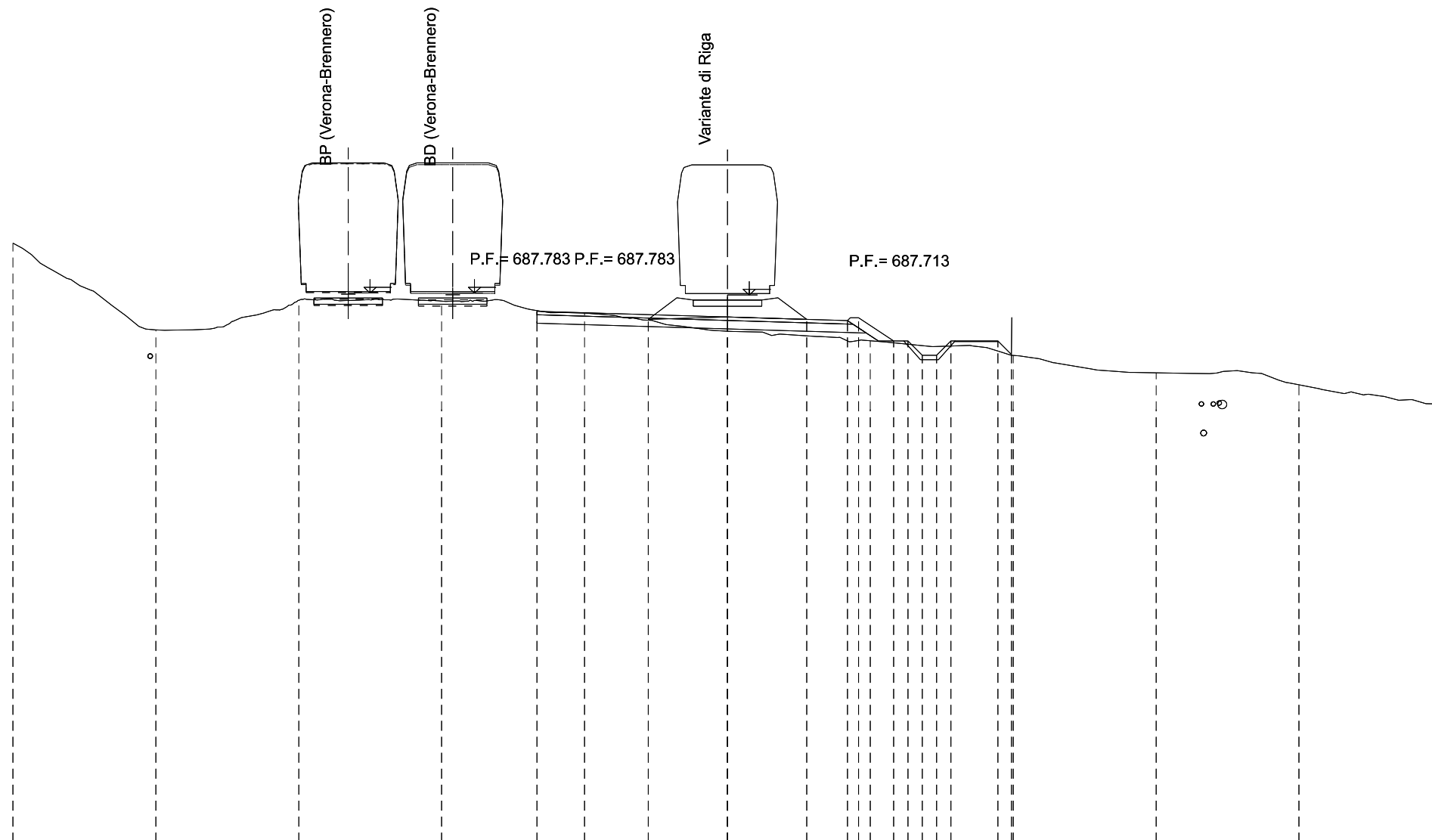
Quote Terreno	687.685	684.864	685.705	686.035	685.908	685.882	685.829	685.427	685.348	685.275	684.150	684.150	684.150	683.766	683.336	683.183	683.099	683.184	683.312	683.339	683.146	682.592	682.497	681.925	681.765	681.416	680.824	680.244
Quote Progetto				685.322	685.376	685.321		685.472		685.195	685.281		685.200	685.155	685.255			683.064	683.064	683.312	683.339	682.564	683.064	683.064	681.765			
Dist. Progr. Progetto				-12.958	-11.144	-9.329		-6.361		-2.859	-0.000		2.684	4.200	4.591			7.877	8.377	8.877	9.377	9.877	11.527	12.826				
Dist. Parziali						4.783					10.561			0.391	2.745			0.541	0.500	0.500	0.500	0.500	1.500	1.299				





Prog. = 0+350.000  
Q. Rif. = 668.000

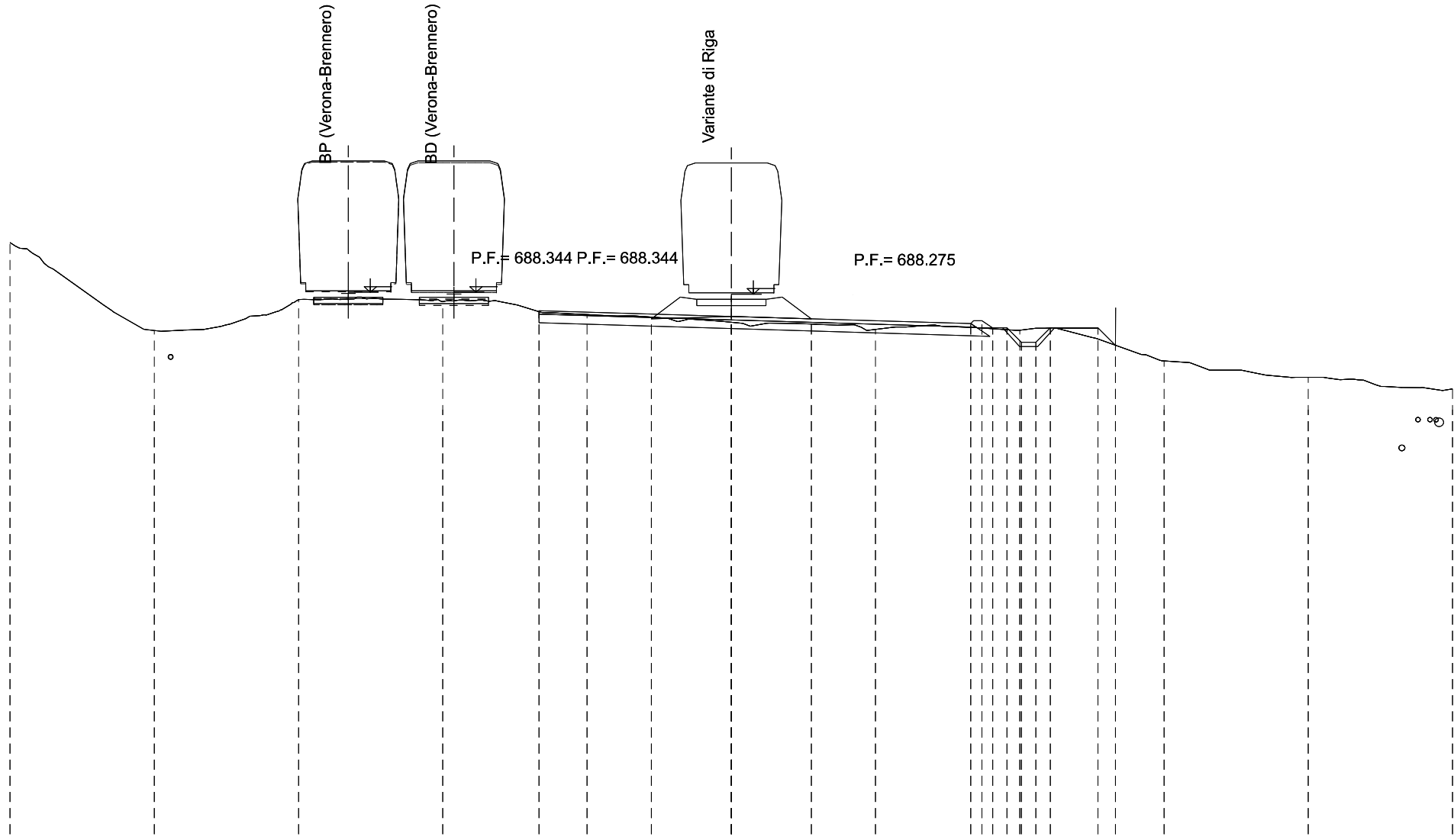
Quote Terreno	686.995	685.868	686.980	686.916	686.646	686.507	686.300	686.008 686.008 686.008	685.958	685.962	685.960	685.958	685.955	685.946	685.936	685.905	685.844	685.140	685.003	685.003	684.546	683.619	683.311
Quote Progetto					686.580		686.297	686.380	686.297	686.254	686.354	685.960	685.955	685.960	685.460	685.460	685.960	685.960	685.003	685.003			
Dist. Progr. Progetto					-6.663		-2.772	-0.000	2.772	4.200	4.591	5.183	5.683	6.183	6.683	7.183	8.833	9.789					
Dist. Parziali							10.863			8.381	8.521	0.500	0.500	0.500	0.500	0.500	1.500	0.956					



Prog. = 0+375.000  
Q. Rif. = 668.000

Quote Terreno	686.527	686.487	687.519	687.496	687.166	687.073	686.827	686.444 686.444 686.444	686.280	686.102 686.123 686.109	686.038 686.099 685.990 685.941 685.909 685.925	685.749 685.600 685.595	684.986	684.570	683.865
Quote Progetto					687.142		686.859	686.943	686.859	686.817 686.917	686.099 686.099 685.990 685.941 685.909 686.099	686.099 685.629			
Dist. Progr. Progetto					-6.663		-2.772	0.000	2.772	4.200 4.591	5.817 6.317 6.817 7.317 7.817	9.467 9.938			
Dist. Parziali							10.863			0.391 0.686	0.540 0.500 0.500 0.500 0.500	1.500 0.471			

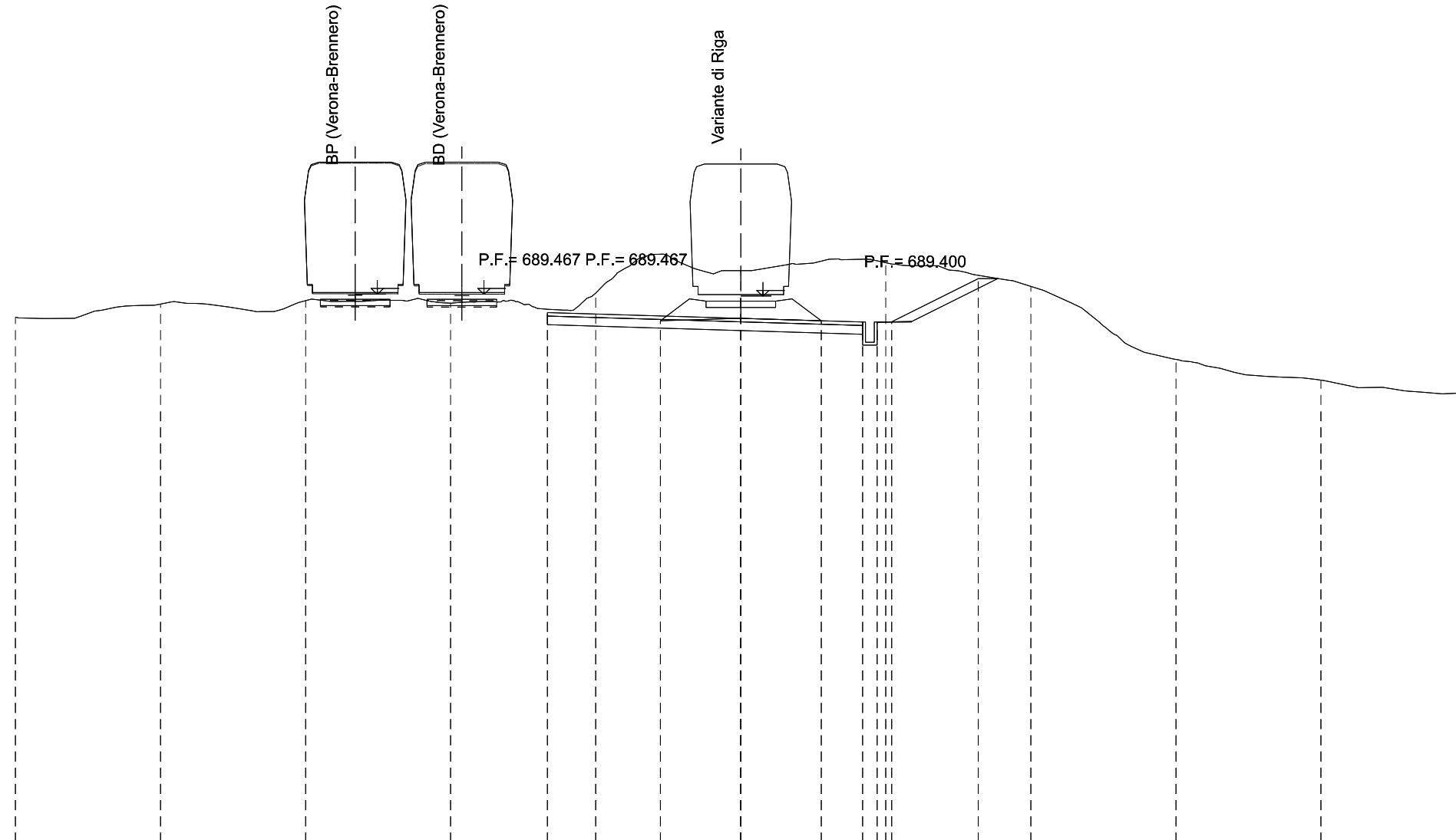




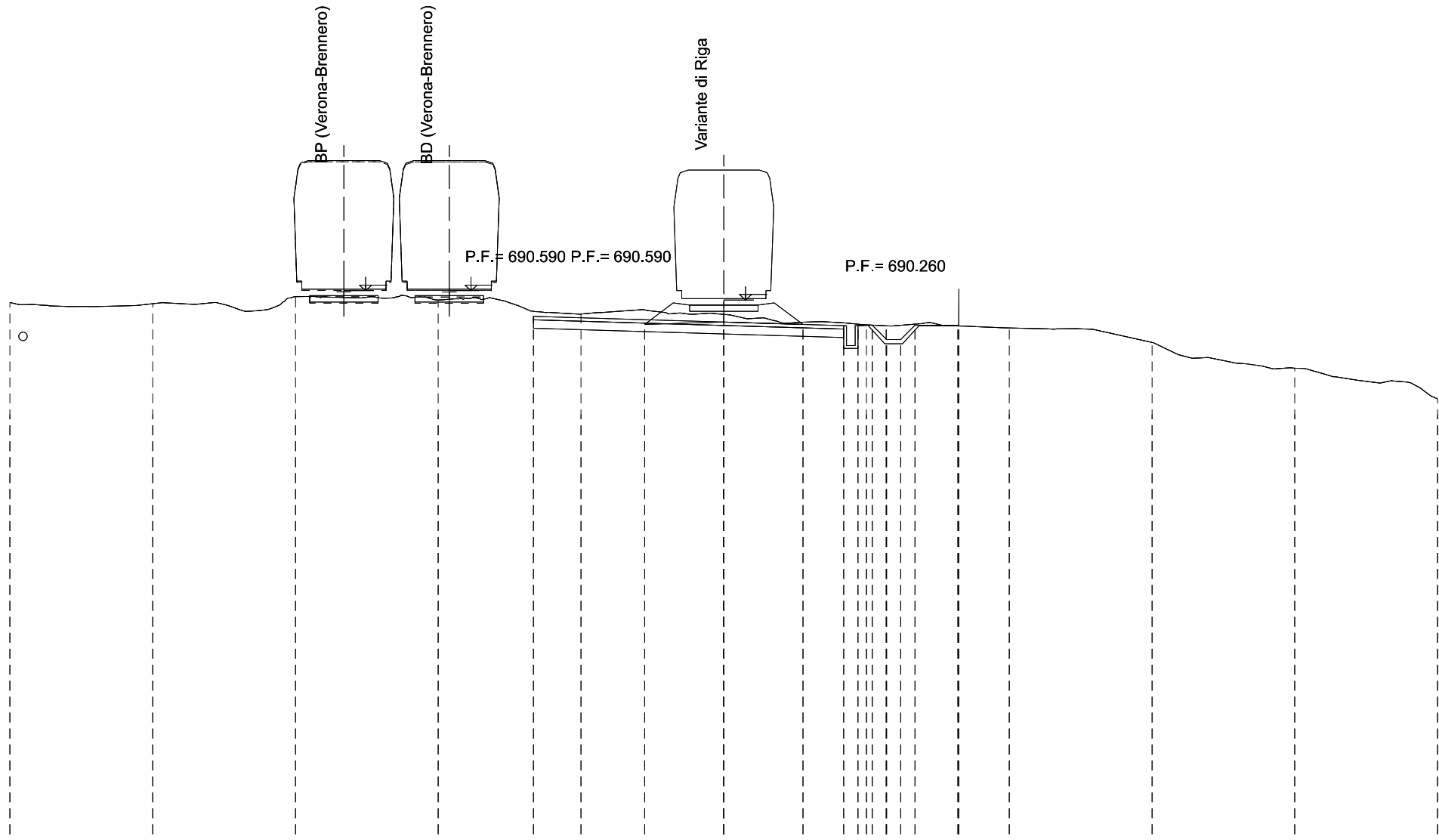
Prog. = 0+400.000  
Q. Rif. = 669.000

Quote Terreno	690.062	687.015	688.083	688.021	687.669	687.570	687.482	687.303 687.303 687.303	687.241	687.055	687.121	687.100	687.077	687.045	687.025	687.032	687.091	687.100	686.723	686.505	685.961	685.393	684.995
Quote Progetto					687.705		687.422	687.505	687.422		687.256	687.356	687.111	687.111	686.611	686.611	687.111	687.111	687.111	686.505			
Dist. Progr. Progetto					-6.663		-2.772	-0.000	2.772		8.300	8.691	9.058	9.558	10.058	10.558	11.058	12.708	13.314				
Dist. Parziali								14.963			8.377	8.367	0.500	0.500	0.500	0.500	0.500	1.500	0.606				

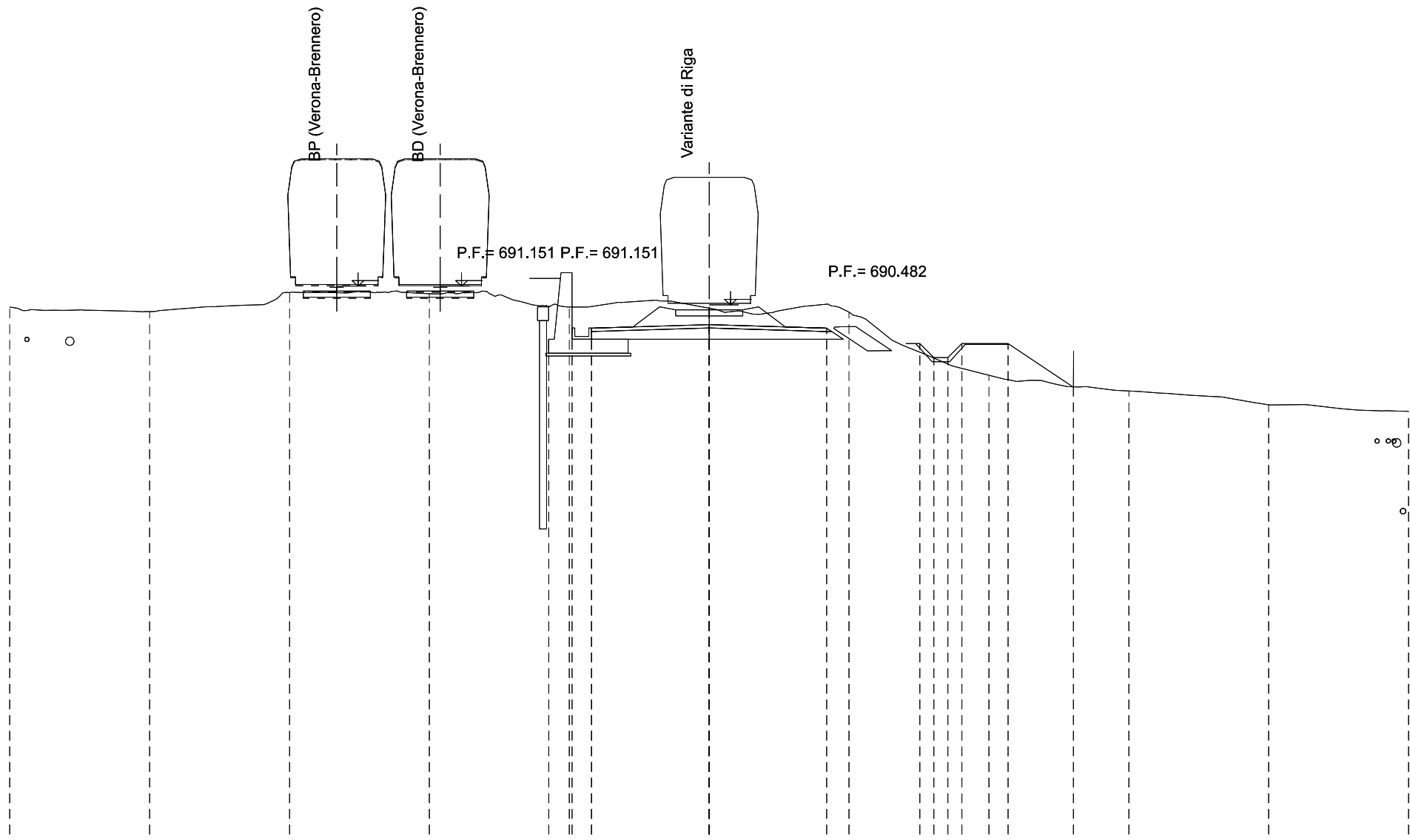




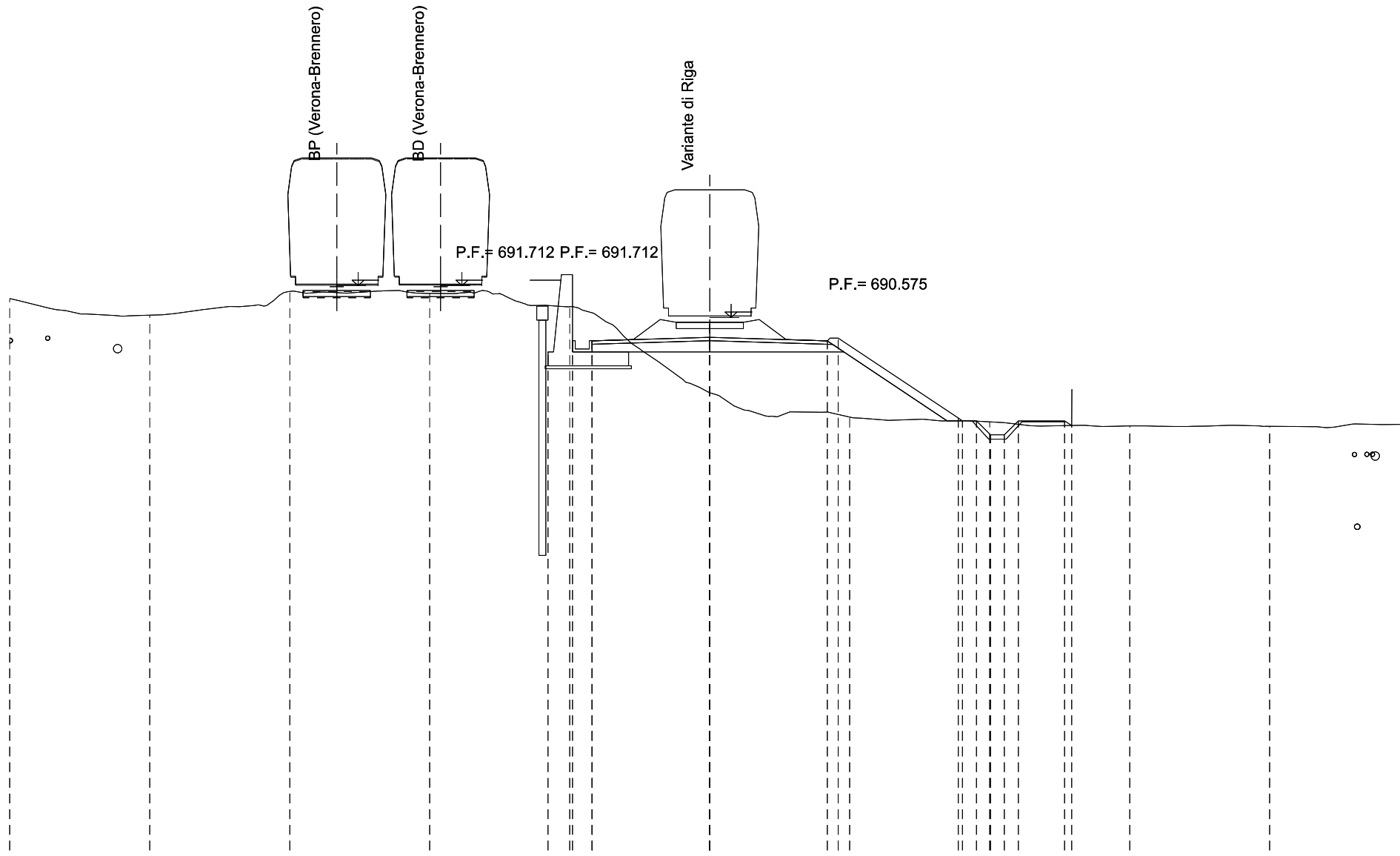
Quote Terreno	688.674	689.123	689.241	689.152	688.941	689.504	690.843	690.278 690.278 690.278	690.604	690.671 690.613 690.546 690.502	690.115	689.732	687.216	686.500	685.974
Quote Progetto					688.830		688.547	688.630	688.547	688.504 688.504 688.509	690.003				
Dist. Progr. Progetto					-6.663		-2.772	0.000	2.772	4.200 4.700 5.200	8.188				
Dist. Parziali							10.863		0.500						



Quote Terreno	690.177	690.132	690.374	690.258	689.865	689.769	689.917	689.758 689.758 689.758	689.486	689.461	689.414	689.392	689.382	689.358	689.358	689.377	689.418	689.349	689.348	689.279	688.777	687.877	686.804	
Quote Progetto					689.690		689.407	689.490	689.407	689.364	689.364	689.376	689.358	689.358	688.876	689.376	689.376	689.348	689.348					
Dist. Progr. Progetto					-6.663		-2.772	0.000	2.772	4.200	4.700	5.200	5.690	6.200	6.700	8.200	8.228							
Dist. Parziali							10.863			0.500	0.500	0.500	0.500	0.500	1.350	0.028								

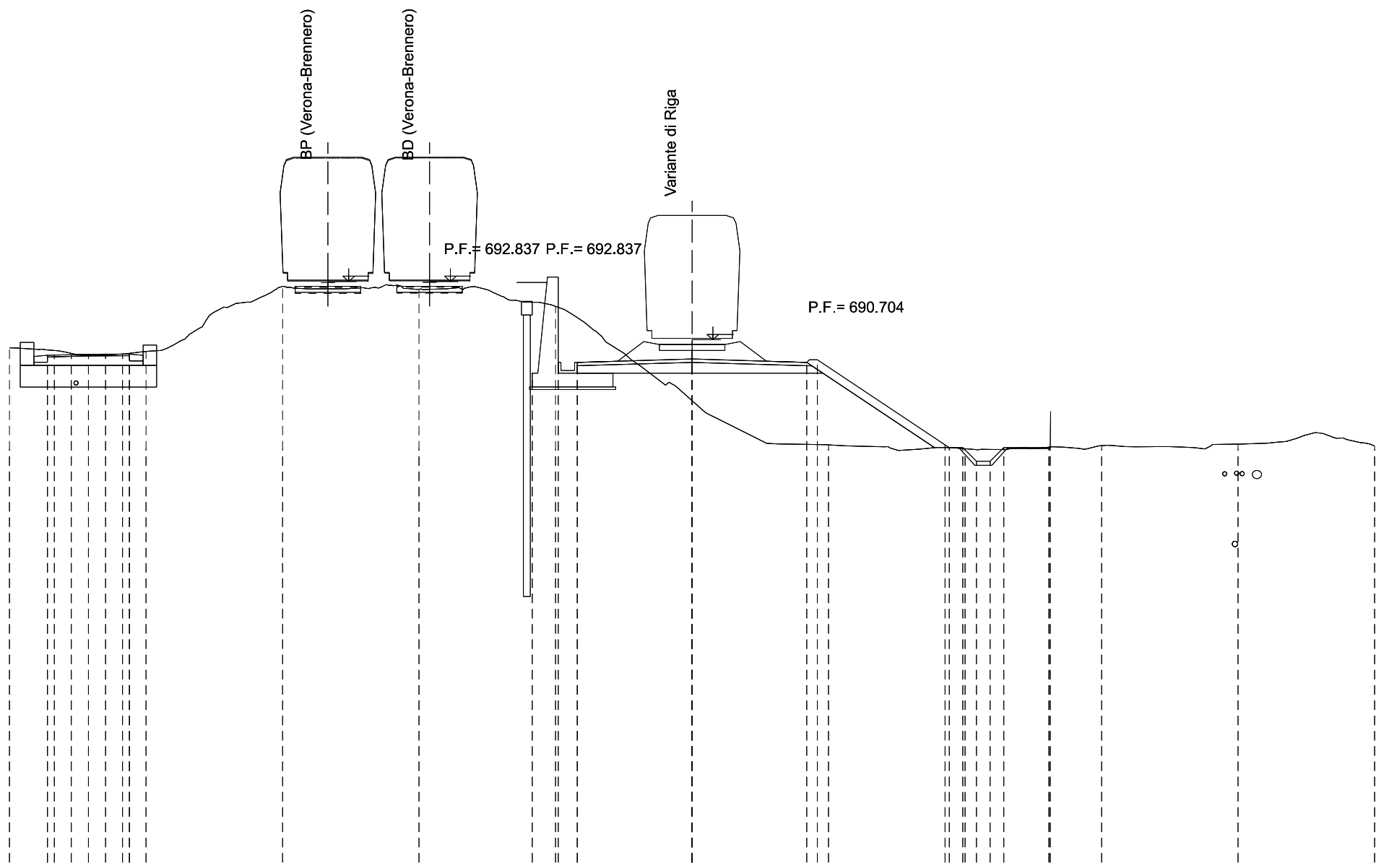


Quote Terreno	690.397		690.238		690.917		690.878		690.423	690.402	690.401	690.418		690.356	690.356	690.356	690.356	690.504	690.219		688.788	688.577	688.363	688.205	687.960	687.808		687.549		687.399		686.907		686.672
Quote Progetto									689.249	689.649	689.649	689.643		690.301	689.249	689.769		689.643			689.096	688.596	688.596	689.096	689.096	687.808		687.537						
Dist. Progr. Progetto									-5.738	-4.900	-4.200	-4.200		-0.000	-0.000	-0.000		4.200			7.531	8.031	8.531	9.031	10.681		13.020							
Dist. Parziali													4.200		4.200				3.181		0.458	0.500	0.500	0.500	1.500		2.339							



Prog. = 0+550.000  
Q. Rif. = 671.000

	691.246	690.654	691.503	691.432	690.998	690.955	690.961	690.742	690.742	687.887	687.887	687.887	687.887	687.887	687.198	687.109	687.018	686.889	686.882	686.892	686.872	686.847	686.845	686.818	686.760	686.711	686.715	686.702	686.687	686.791
Quote Terreno																														
Quote Progetto					689.345	689.345	689.745	689.745	689.739	687.887	687.887	687.887	687.887	687.887	689.739	689.839	689.839	686.982	686.882	686.882	686.872	686.847	686.845	686.818	686.760	686.711	686.715			
Dist. Progr. Progetto					-5.776	-4.900	-4.200	-4.200	-4.200	-0.000	-0.000	-0.000	-0.000	4.200	4.591	4.591	8.875	9.025	9.525	10.025	10.525	10.525	11.025	11.025	12.675	12.926				
Dist. Parziali									4.200				4.200			4.284	0.541	0.488	0.500	0.500	0.500	0.500	0.500	1.500	0.251					

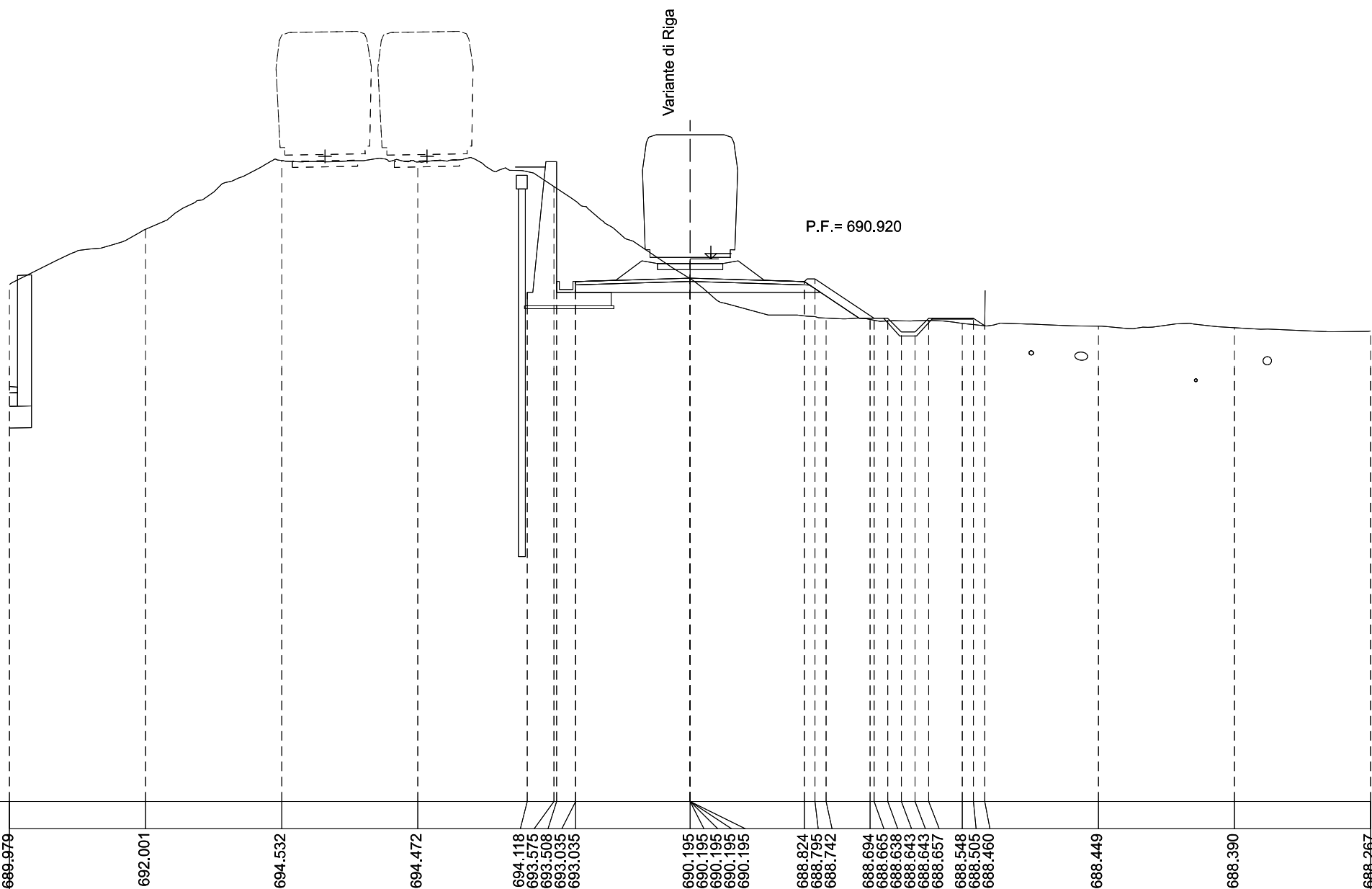


Prog. = 0+600.000  
 Q. Rif. = 671.000

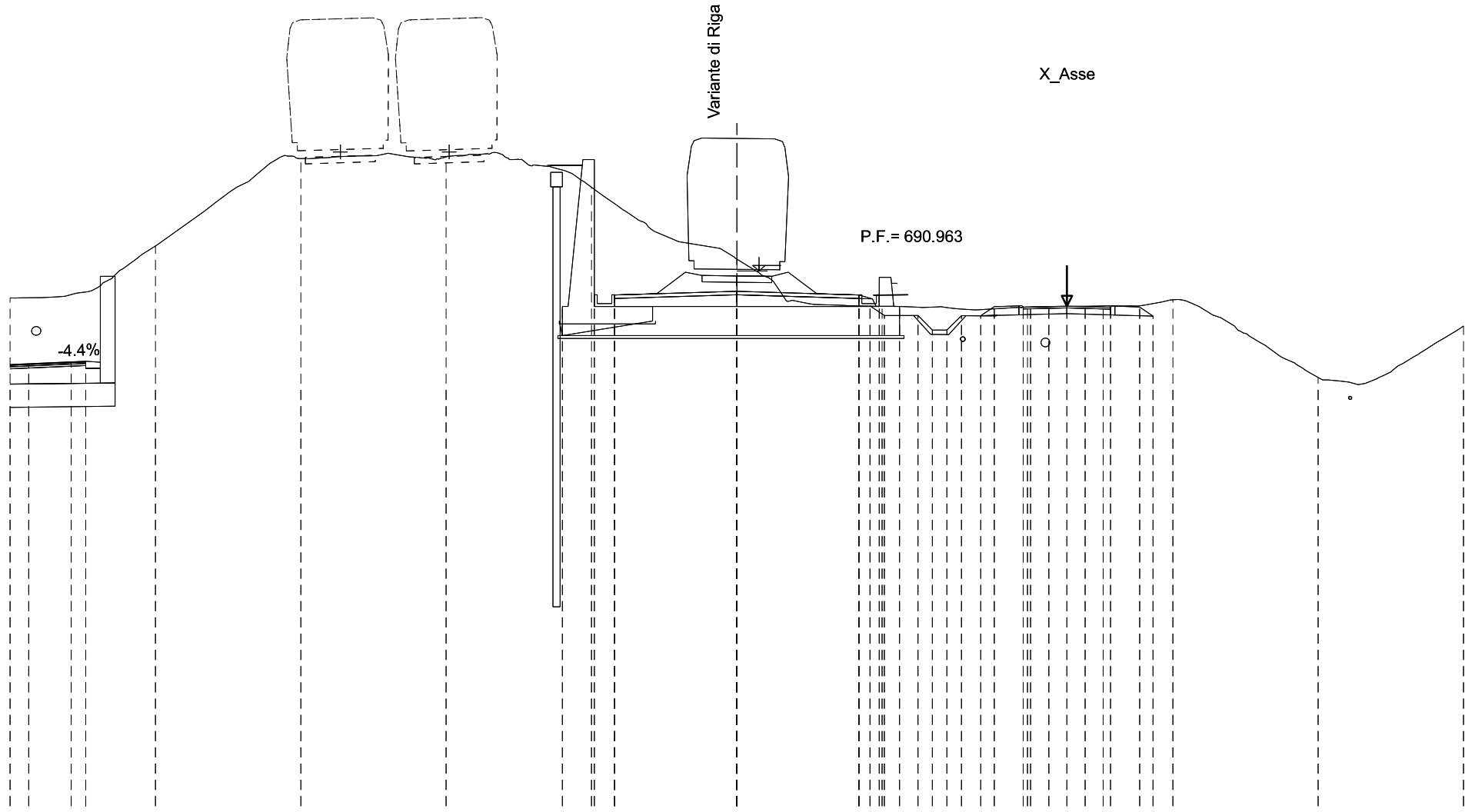
Quote Terreno	690.407 690.324 690.324 690.324 690.307 690.201 690.140 690.146 690.176 690.202 690.202 690.273	692.655	692.555	692.073 691.924 691.889 691.510 691.510	688.472 688.472 688.472 688.472	686.871 686.865 686.854	686.757 686.751 686.713 686.707 686.674 686.685 686.680	686.770 686.776	686.822	686.680	686.607
Quote Progetto	690.130 689.880 690.324 690.137 690.201 690.168 690.171 690.176 690.173 690.202 689.925			689.474 689.874 691.889 689.874 691.510	690.526 689.474 689.994	689.868 689.968	686.850 686.750 686.750 686.250 686.250 686.750	686.750 686.776			
Dist. Progr. Progetto	-23.610 -23.610 -23.360 -22.735 -22.110 -21.485 -20.860 -20.610 -20.610			-5.852 -4.900 -4.200 -4.200	-0.000 -0.000 -0.000	4.200 4.591	9.268 9.418 9.918 10.418 10.918 11.418	13.068 13.120			
Dist. Parziali				4.200	4.200	4.677	0.541 0.348 0.500 0.500 0.500 1.500	0.052			



Prog. = 0+683.297  
 Q. Rif. = 671.000



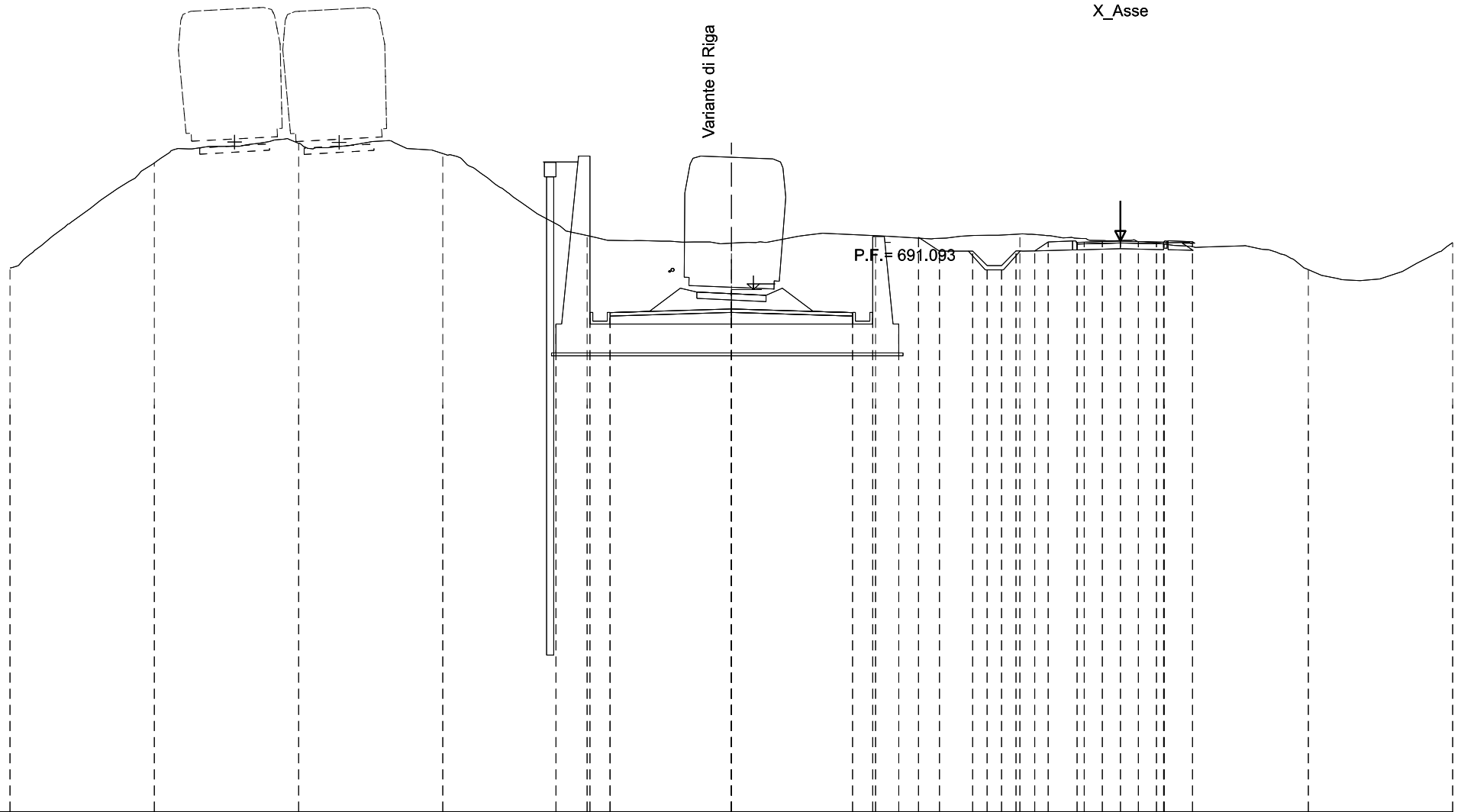
Quote Terreno	689.979	692.001	694.532	694.472	694.118 693.575 693.508 693.035	690.195 690.195 690.195 690.195	688.924 688.795 688.742	688.694 688.665 688.638 688.643 688.643 688.657	688.548 688.505 688.460	688.449	688.390	688.267
Quote Progetto					689.690 690.090 690.090 690.084	690.742 689.690 690.210	690.084 690.184	688.837 688.737 688.737 688.237 688.237 688.737	688.737 688.460			
Dist. Progr. Progetto					-5.980 -4.900 -4.200 -4.200	-0.000 -0.000 -0.000	4.200 4.591	6.612 7.262 7.262 8.282 8.762	10.412 10.827			
Dist. Parziali						4.200	4.200	2.021 0.541 0.788 0.500 0.500 0.150	1.500	0.415		



Prog. = 0+700.000  
Q. Rif. = 672.000

Quote Terreno	690.039 690.042 690.151 690.239 690.239	691.825	694.830	694.887	694.438 693.940 693.766 693.275 693.275	691.372 691.372 691.372 691.372	689.762 689.762 689.754 689.750 689.750 689.750 689.742 689.742 689.716 689.723 689.702 689.652 689.634 689.662 689.713 689.718 689.721 689.721 689.741 689.741 689.751 689.759 689.767 689.844 689.974	687.296	689.072
Quote Progetto	687.773 687.838 687.610 687.860				689.742 690.142 690.136 690.136 690.142	690.794 690.262 689.742	690.142 690.136 689.763 690.142 689.433 689.742 689.431 689.930 688.928 689.427 689.426 689.733 689.719 689.724 689.718 689.738 689.752 689.752 689.735 689.741 689.718 689.711 689.720 689.720 689.410		
Dist. Progr. Progetto	-24.363 -22.901 -22.388 -22.398				-6.005 -4.900 -4.200 -4.200 -4.200	0.000 0.000 0.000	4.200 4.200 4.585 4.900 5.078 5.600 6.229 6.730 7.230 7.730 8.391 8.854 9.855 10.105 10.731 11.356 11.356 12.607 12.857 13.858 14.321		
Dist. Parziali						4.200 4.200	0.385 0.493 1.001 0.150 0.500 0.500 0.510 0.562 0.902	1.501	2.965

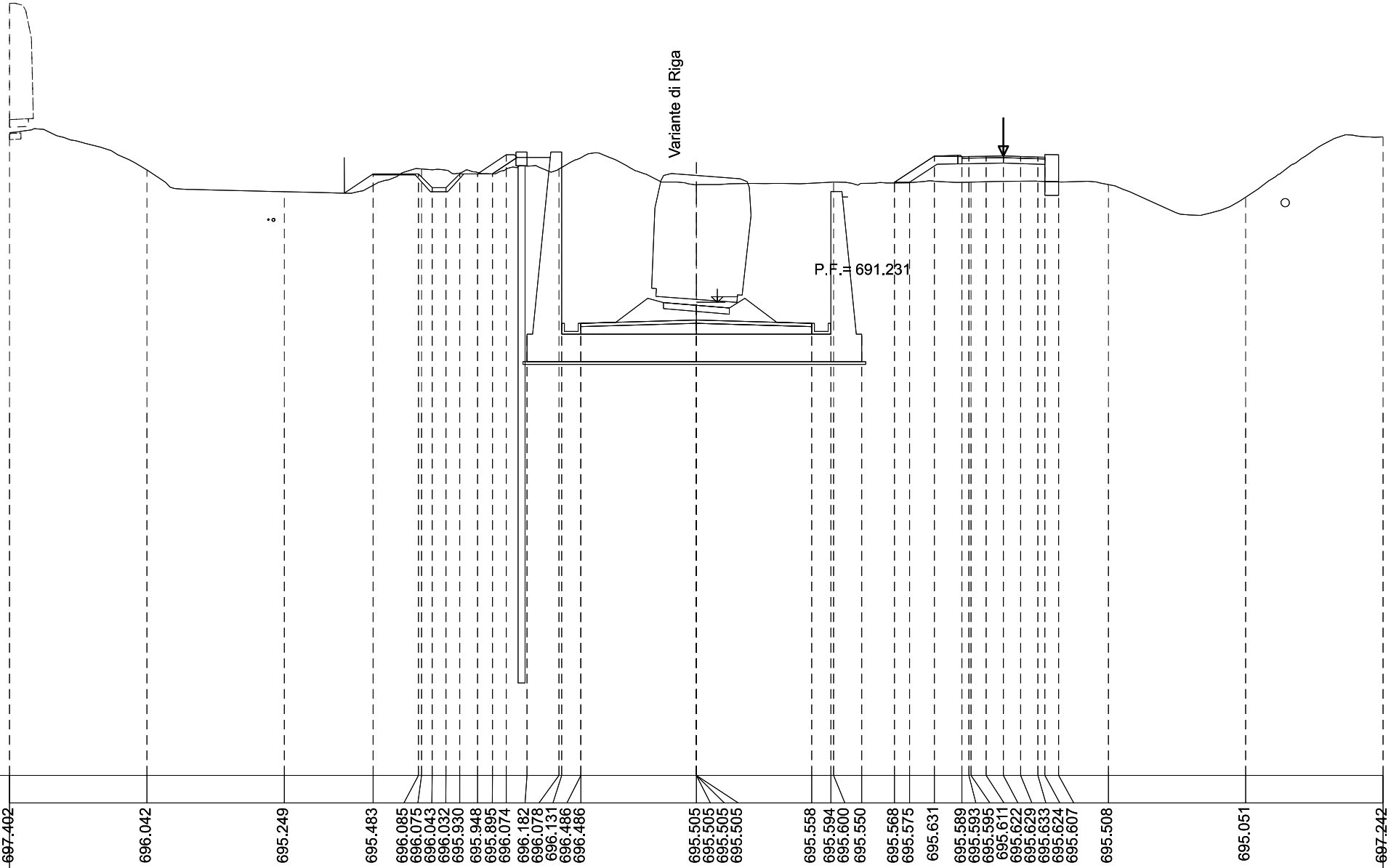




Prog. = 0+750.000  
Q. Rif. = 673.000

Quote Terreno	691.837		695.480		696.154		695.799		693.373 692.958 692.936 692.794 692.794		692.697 692.697 692.697		692.994		692.961 692.967 692.914 692.872 692.866		692.965 692.972 692.977 693.006 693.014 692.995 692.954 692.871 692.862 692.790 692.786 692.752 692.704 692.669 692.667 692.574		691.777		692.747
Quote Progetto									689.896 690.296 690.296 690.290		690.948 689.896		690.296 690.296		689.896 692.902 692.419		692.421 691.923 691.924 692.425 692.426 692.736 692.726 692.733 692.750 692.767 692.752 692.738 692.732 692.746				
Dist. Progr. Progetto									-6.082 -4.900 -4.200 -4.200		0.000 0.000		4.200 4.900		5.803 6.487 7.214		8.364 8.865 9.365 9.865 10.517 10.981 11.981 12.231 12.857 13.482 14.108 14.733 14.983 15.984				
Dist. Parziali															0.727 1.000 0.500 0.500 0.500 0.500 1.464		1.501 2.403				

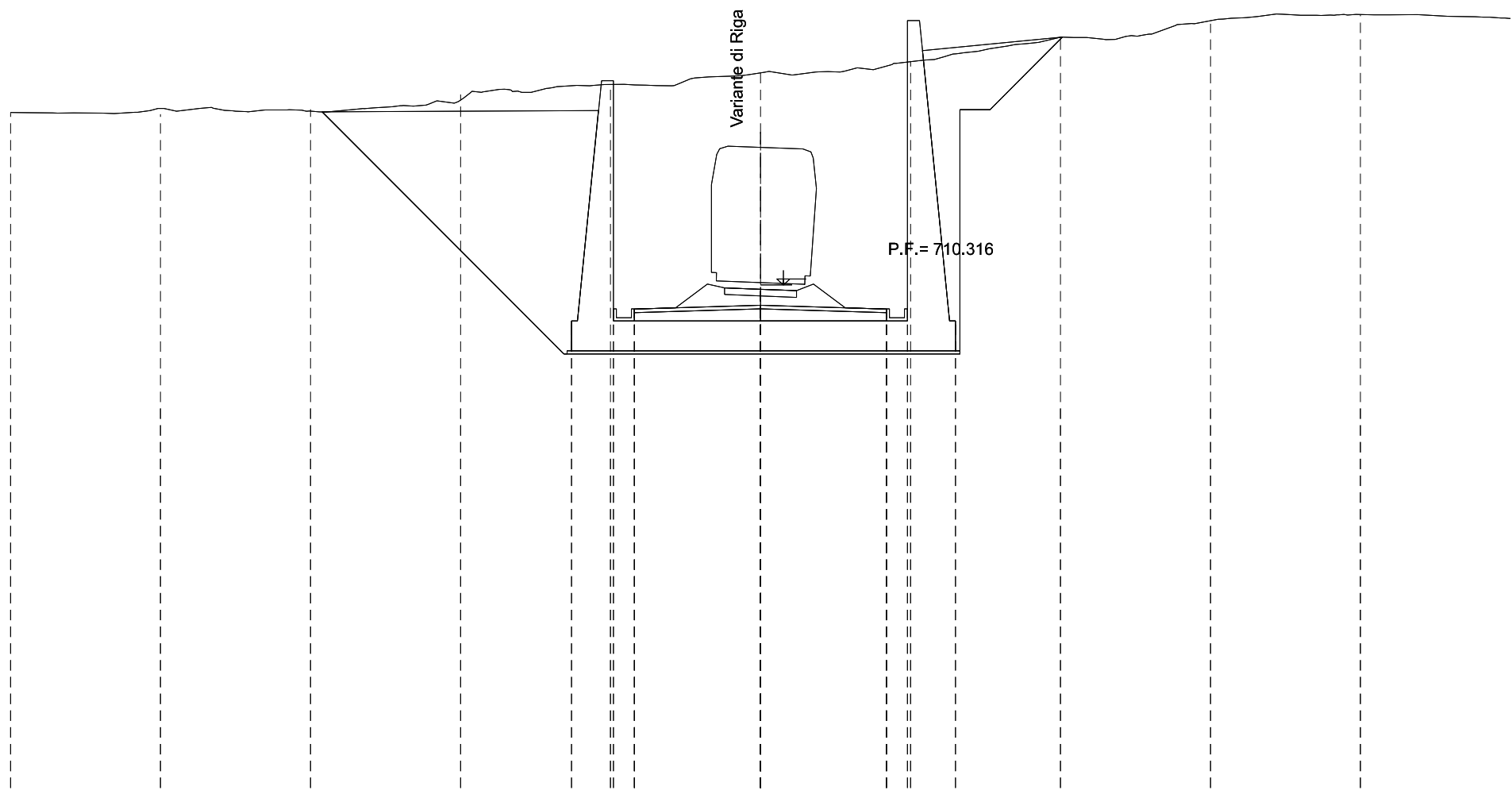
X\_Asse



Prog. = 0+803.297  
Q. Rif. = 674.000

Quote Terreno	697.402	696.042	695.249	695.483	696.085	696.075	696.043	695.932	695.930	695.948	695.895	696.074	696.182	696.078	696.131	696.486	696.455	695.505	695.505	695.505	695.558	695.594	695.600	695.550	695.568	695.575	695.631	695.589	695.593	695.595	695.611	695.622	695.531	695.511	695.502	695.624	695.607	695.508	695.051	697.242
Quote Progetto				695.895	695.895	695.395	695.395	695.395	695.395	695.895	695.895	696.594	690.061	690.461	690.461	690.455		691.113	690.061		690.461	690.461	690.061	695.597	695.594	696.547	696.526	696.531	696.541	696.552	695.611	696.531	696.511	696.502	695.624	695.607				
Dist. Progr. Progetto				-11.765	-10.115	-9.615	-9.115	-8.615	-8.115	-7.965	-7.424	-6.917	-6.163	-4.900	-4.200	-4.200	0.000	0.000		4.200	4.900	6.020	7.217	7.764	8.666	9.672	9.923	10.551	11.179	11.808	12.436	12.687	13.190							
Dist. Parziali																						0.547	1.002	0.906	1.507															

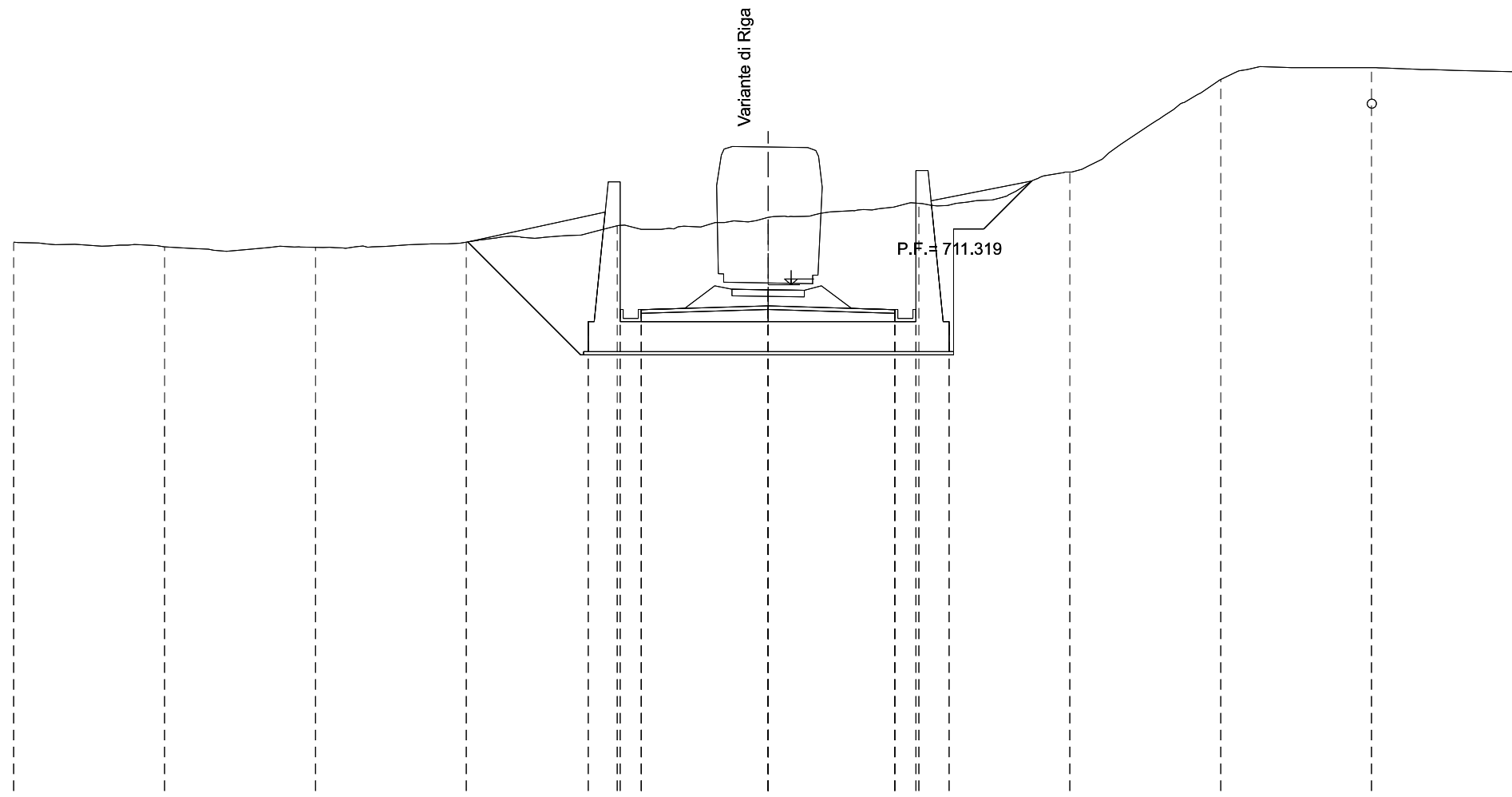




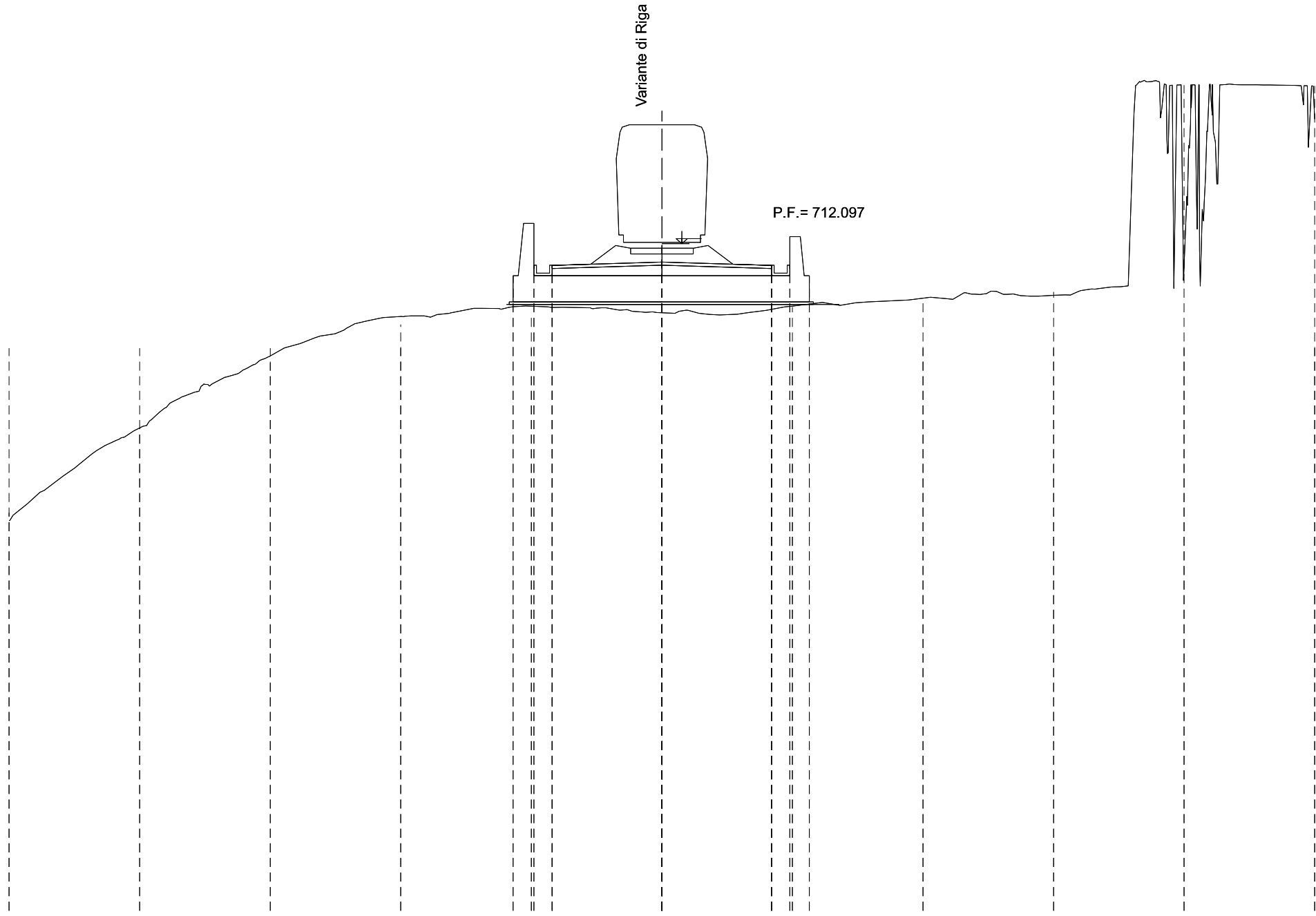
Prog. = 1+616.000  
Q. Rif. = 693.000

Quote Terreno	716.062	716.190	716.100	716.465	716.948 716.989 716.990 716.973 716.973	717.373 717.373 717.373 717.373	717.602 717.602 717.734 717.746	718.007	718.559	719.112	719.315
Quote Progetto					709.115 709.515 709.515 709.509	710.166 709.115 709.635	709.515 709.509 709.515	709.115			
Dist. Progr. Progetto					-6.300 -4.900 -4.200 -4.200	-0.000 -0.000 -0.000	4.200 4.200 4.900	6.500			
Dist. Parziali						4.200	4.200				

Prog. = 1+650.000  
 Q. Rif. = 694.000



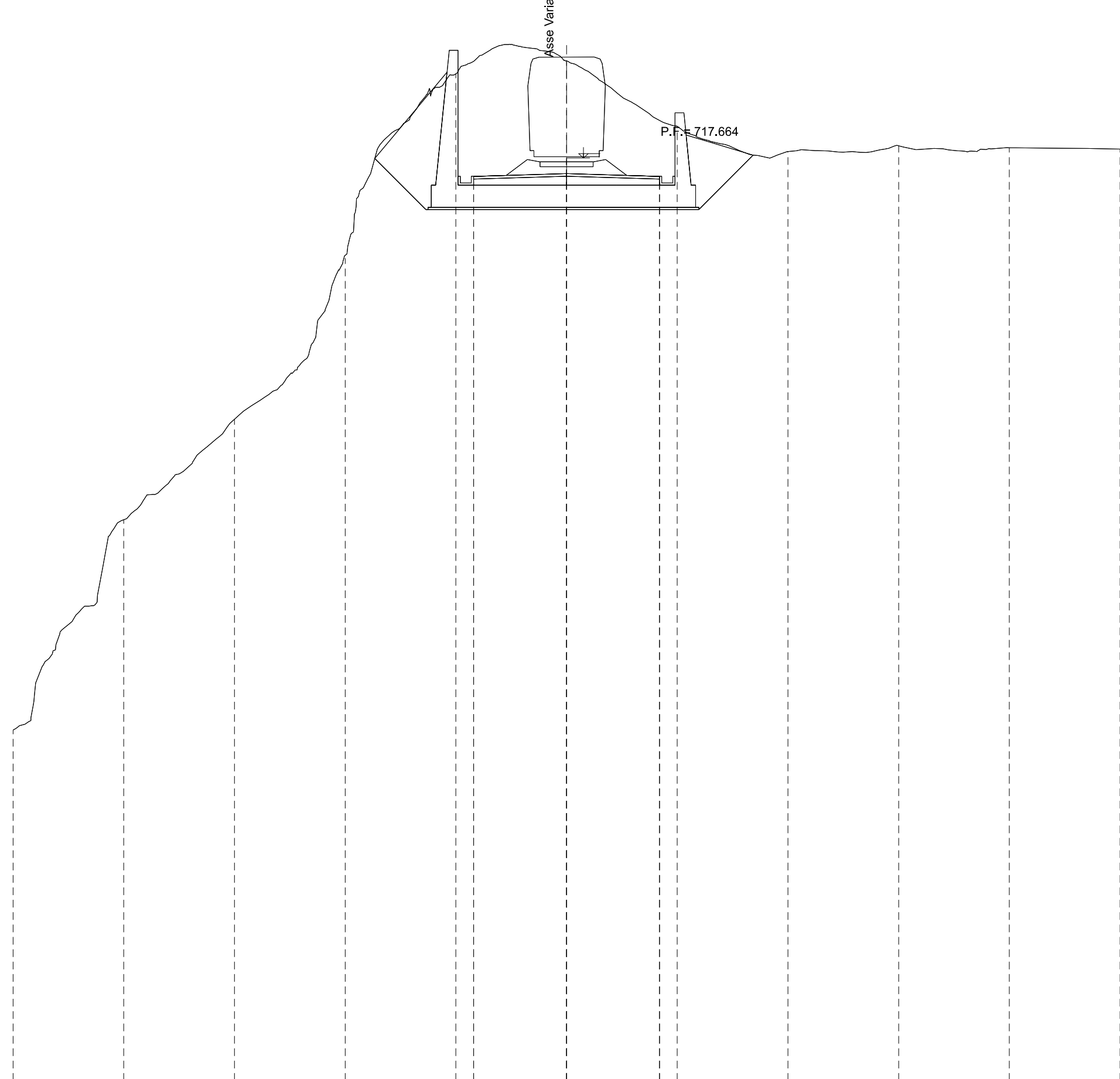
Quote Terreno	712.727	712.572	712.559	712.731	713.024 713.273 713.285 713.155 713.155	713.551 713.551 713.551 713.551	713.901 713.901 714.022 714.014 713.958	715.050	718.114	718.506	718.369
Quote Progetto					710.101 710.501 710.501 710.495	711.153 710.101 710.621	710.501 710.495 710.501 710.101				
Dist. Progr. Progetto					-5.962 -4.900 -4.200 -4.200	-0.000 -0.000 -0.000	4.200 4.200 4.900 6.000				
Dist. Parziali					4.200	4.200					



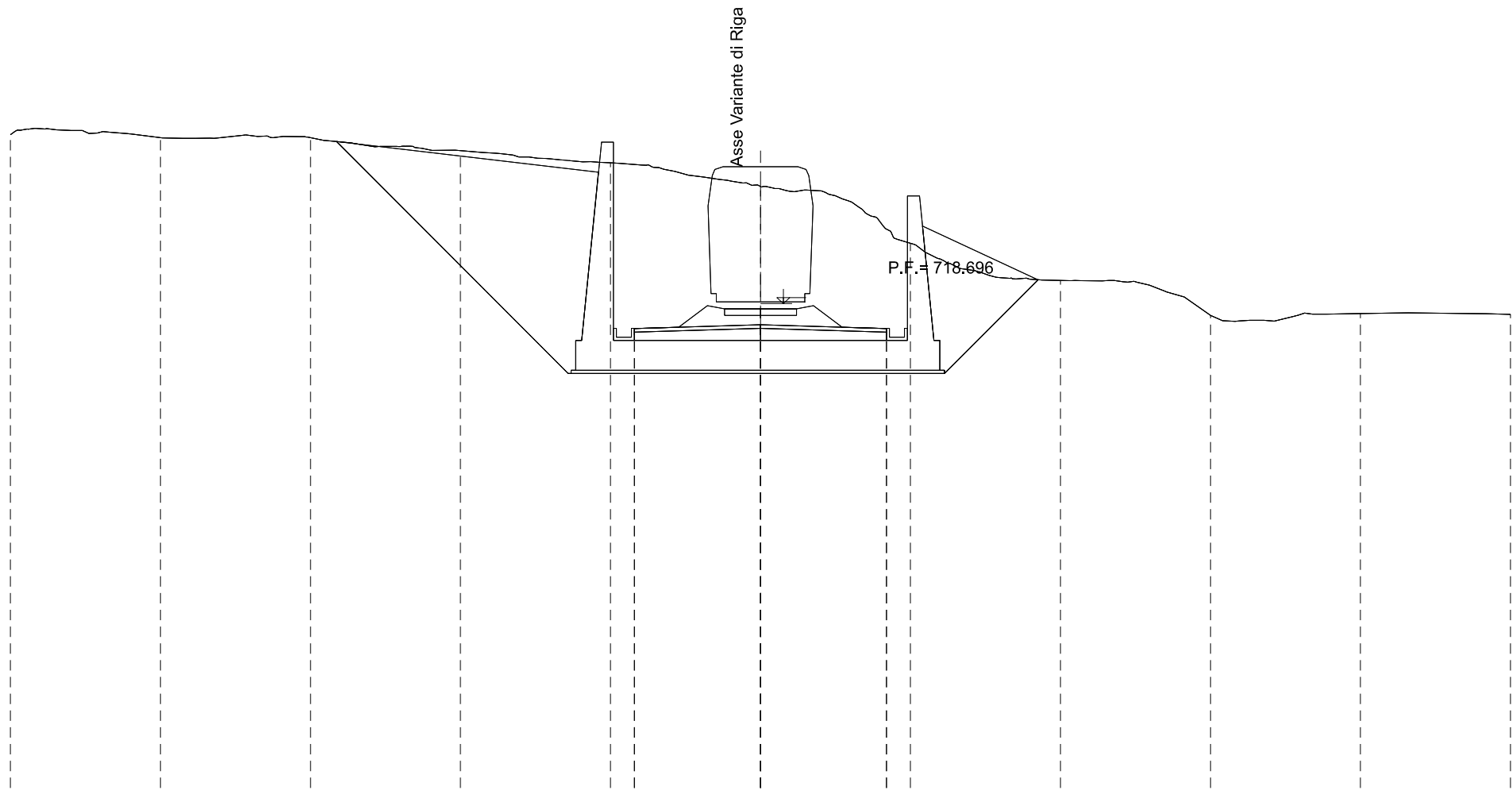
Prog. = 1+676.358  
 Q. Rif. = 686.000

Quote Terreno	701.496	705.042	707.793	709.310	709.678 709.701 709.697 709.657 709.657	709.449 709.449 709.449 709.449	709.581 709.581 709.695 709.705 709.784	710.007	710.115	711.273	716.866
Quote Progetto					710.867 711.267 711.267 711.261	711.919 710.867 711.387	711.267 711.261 711.267 710.867				
Dist. Progr. Progetto					-5.700 -4.900 -4.200 -4.200	0.000 0.000 0.000	4.200 4.200 4.900 5.650				
Dist. Parziali						4.200	4.200				

Prog. = 1+865.043  
 Q. Rif. = 676.000



Quote Terreno	691.631	701.328	705.864	713.265	721.461 722.024 722.024	722.050 722.050 722.050 722.050	719.355 719.355 719.084	717.951	718.212	718.118	718.065
Quote Progetto					716.834 716.828	717.486 716.954	716.834 716.828				
Dist. Progr. Progetto					-4.200 -4.200	-0.000 -0.000	4.200 4.200				
Dist. Parziali					4.200	4.200					

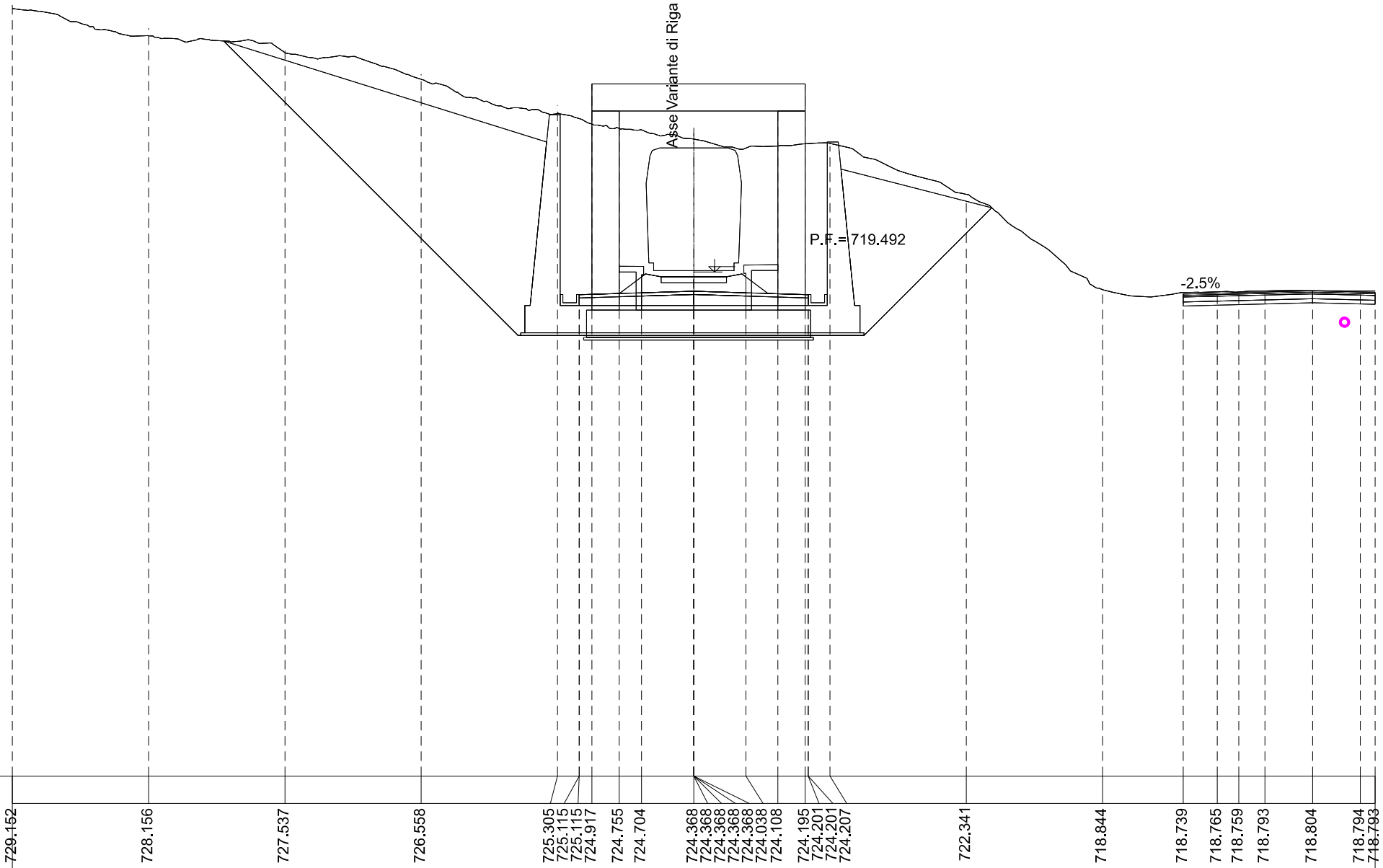


Prog. = 1+900.000  
 Q. Rif. = 702.000

Quote Terreno	724.315	724.215	724.219	723.785	723.382 723.321 723.321	722.594 722.594 722.594	721.168 721.168 720.697	719.458	718.301	718.361	718.332
Quote Progetto					717.866 717.860	718.518 717.986	717.866 717.860				
Dist. Progr. Progetto					-4.200 -4.200	-0.000 -0.000	4.200 4.200				
Dist. Parziali					4.200	4.200					

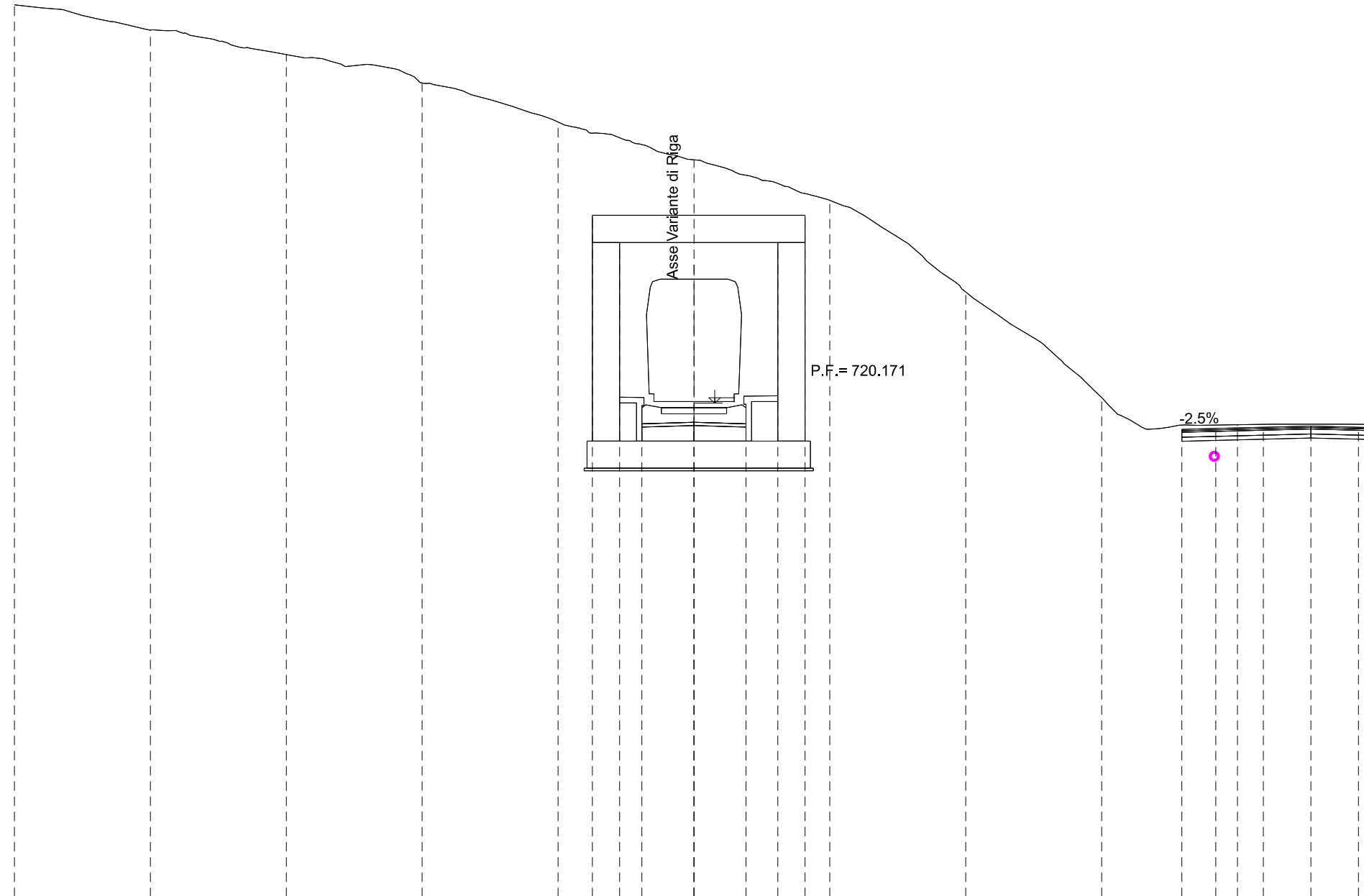


Prog. = 1+927.000  
 Q. Rif. = 701.000

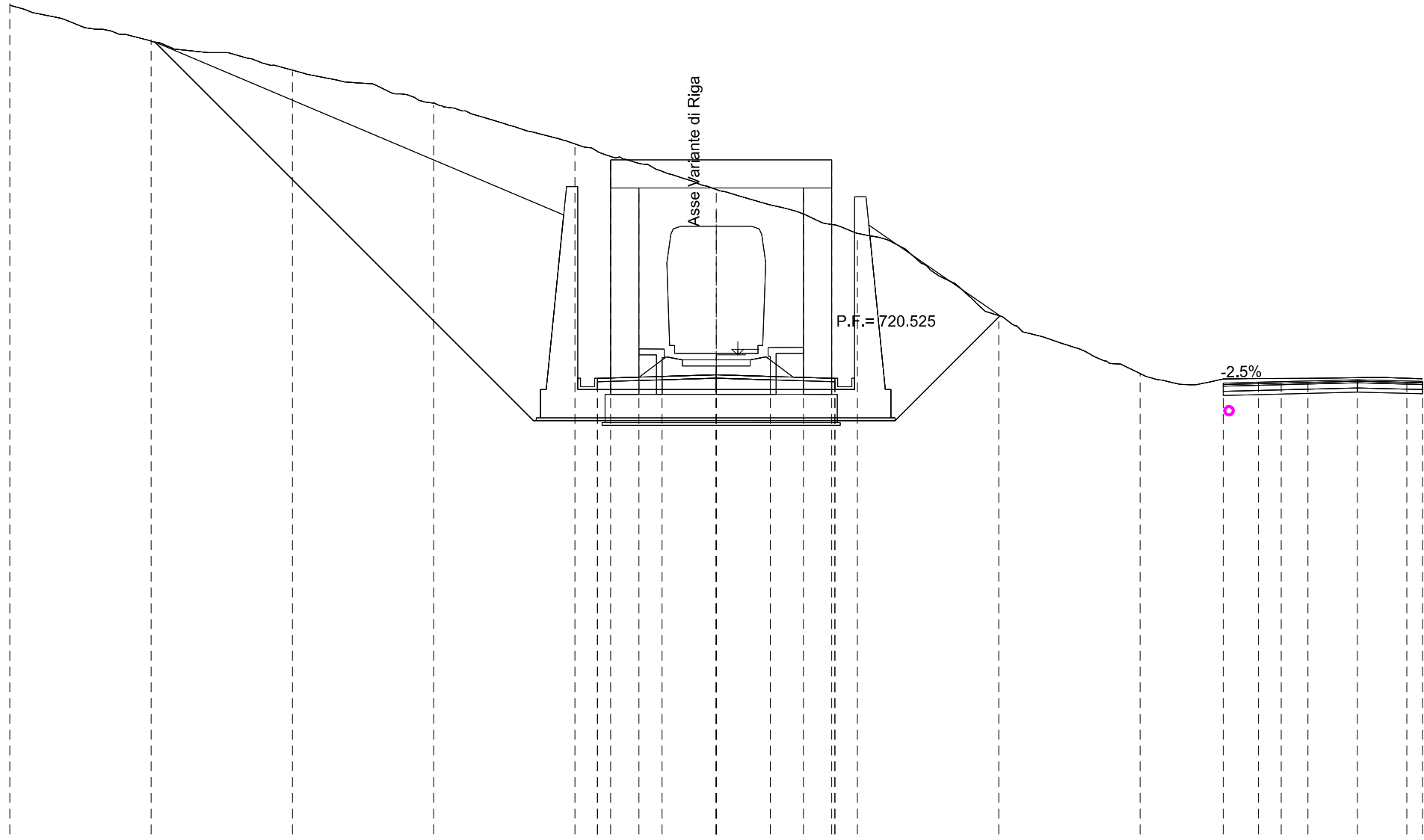


Quote Terreno	729.162	728.156	727.537	726.558	725.305	725.115	725.115	724.917	724.755	724.704	724.368	724.368	724.368	724.368	724.038	724.108	724.195	724.201	724.201	724.207	722.341	718.844	718.739	718.765	718.759	718.793	718.804	718.794	718.793
Quote Progetto					718.662	718.656	726.393	725.393	718.726	719.314	718.782	718.783	718.726	725.393	726.393	718.662	718.656	718.656	718.656	718.656	718.680	718.711	718.755	718.799	718.755	718.799	718.755	718.755	718.755
Dist. Progr. Progetto					-4.200	-4.200	-3.738	-2.738	-1.918	-0.000	-0.000	-0.000	1.918	3.088	4.088	4.200	4.200	4.200	4.200	17.959	19.209	20.959	22.709	24.459					
Dist. Parziali								4.200					4.200							13.759			4.750						

Prog. = 1+950.000  
 Q. Rif. = 702.000

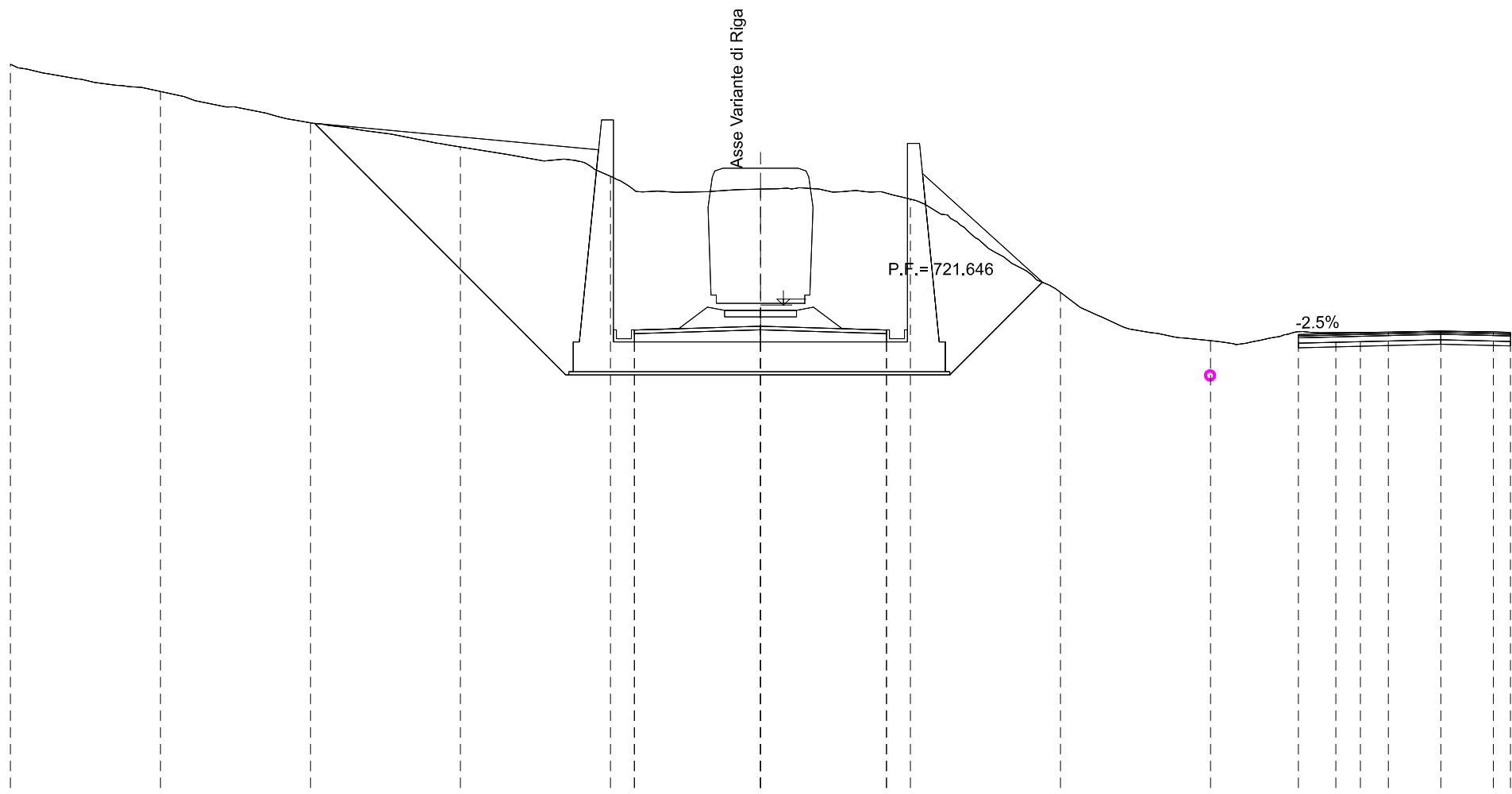


Quote Terreno	734.809	733.885	732.984	731.940	730.503	730.091	729.925	729.676	729.112	729.112	728.546	728.243	727.871	727.619	724.257	720.375	719.354	719.359	719.370	719.382	719.389	719.385	719.386
Quote Progetto						727.072	726.072	719.404	719.462	719.404	726.072	727.072					719.201	719.232	719.276	719.320	719.276		
Dist. Progr. Progetto						-3.738	-2.738	-1.918	-0.000	1.918	3.088	4.088					17.950	19.200	20.950	22.700	24.450		
Dist. Parziali																		4.750					



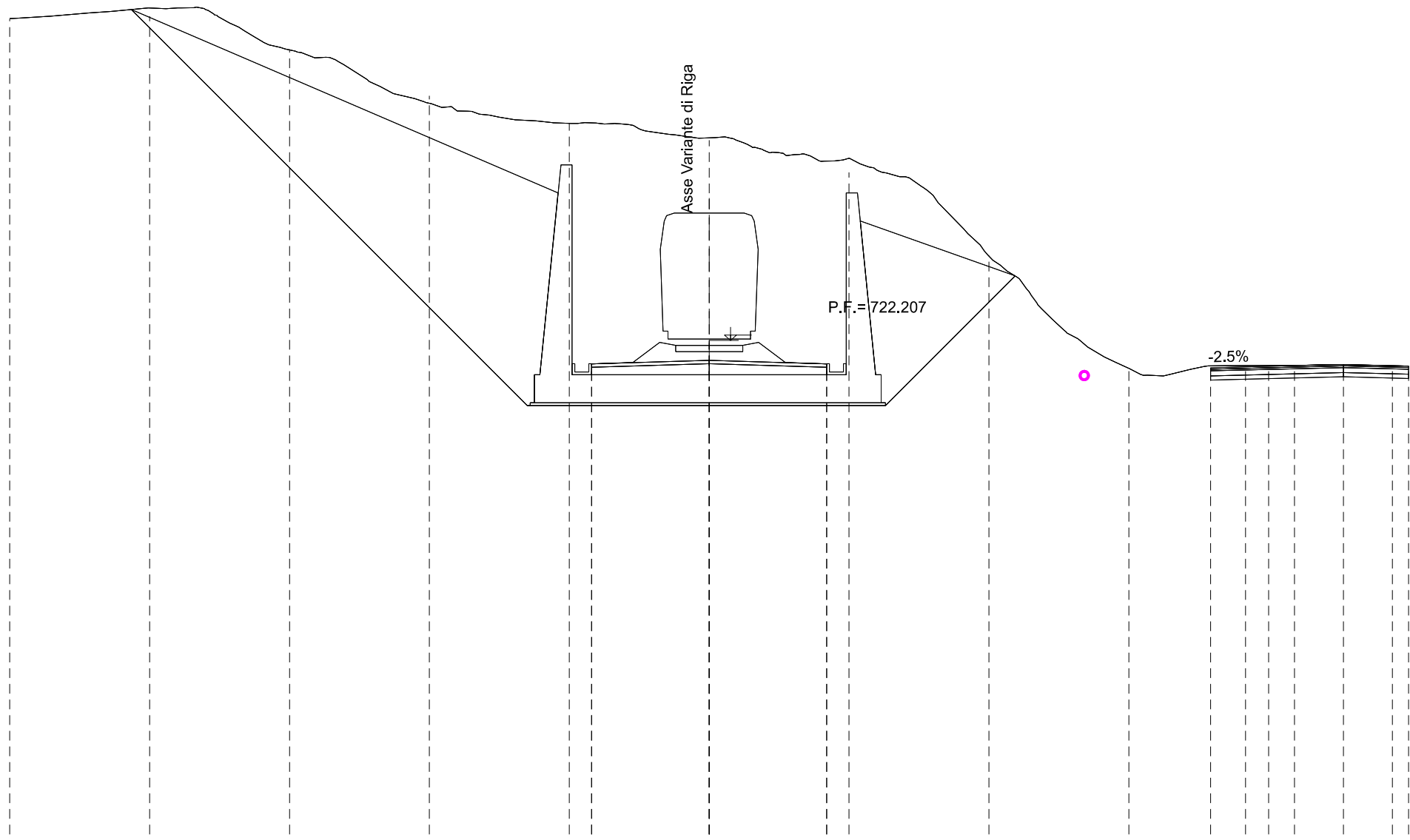
Prog. = 1+962.000  
 Q. Rif. = 703.000

Quote Terreno	732.900	731.624	730.597	729.435	727.986	727.719	727.719	727.545	727.302	727.021	726.377	726.377	726.377	726.377	726.377	725.831	725.508	725.138	725.124	725.124	724.824	721.915	719.861	719.670	719.688	719.690	719.694	719.714	719.694	719.674	
Quote Progetto					719.695	719.689	727.426	726.426	719.758	720.347	719.815	719.816	719.758	726.426	727.426	719.695	719.689	719.524	719.555	719.599	719.643	719.599									
Dist. Progr. Progetto					-4.200	-4.200	-3.738	-2.738	-1.918	-0.000	-0.000	-0.000	1.918	3.088	4.088	4.200	4.200	17.946	19.196	20.946	22.696	24.446									
Dist. Parziali								4.200				4.200						13.746						4.750							



Prog. = 2+000.000  
 Q. Rif. = 705.000

Quote Terreno	729.665	728.753	727.713	726.906	725.930 725.466 725.466	725.503 725.503 725.503	725.369 725.369 725.166	722.059	720.453	720.755	720.721	720.732	720.741	720.764	720.746 720.733
Quote Progetto					720.816 720.810	721.468 720.936	720.816 720.810			720.658	720.689	720.733	720.777	720.733	
Dist. Progr. Progetto					-4.200 -4.200	0.000 0.000	4.200 4.200			17.932	19.182	20.932	22.682	24.432	
Dist. Parziali					4.200	4.200		13.732			4.750				

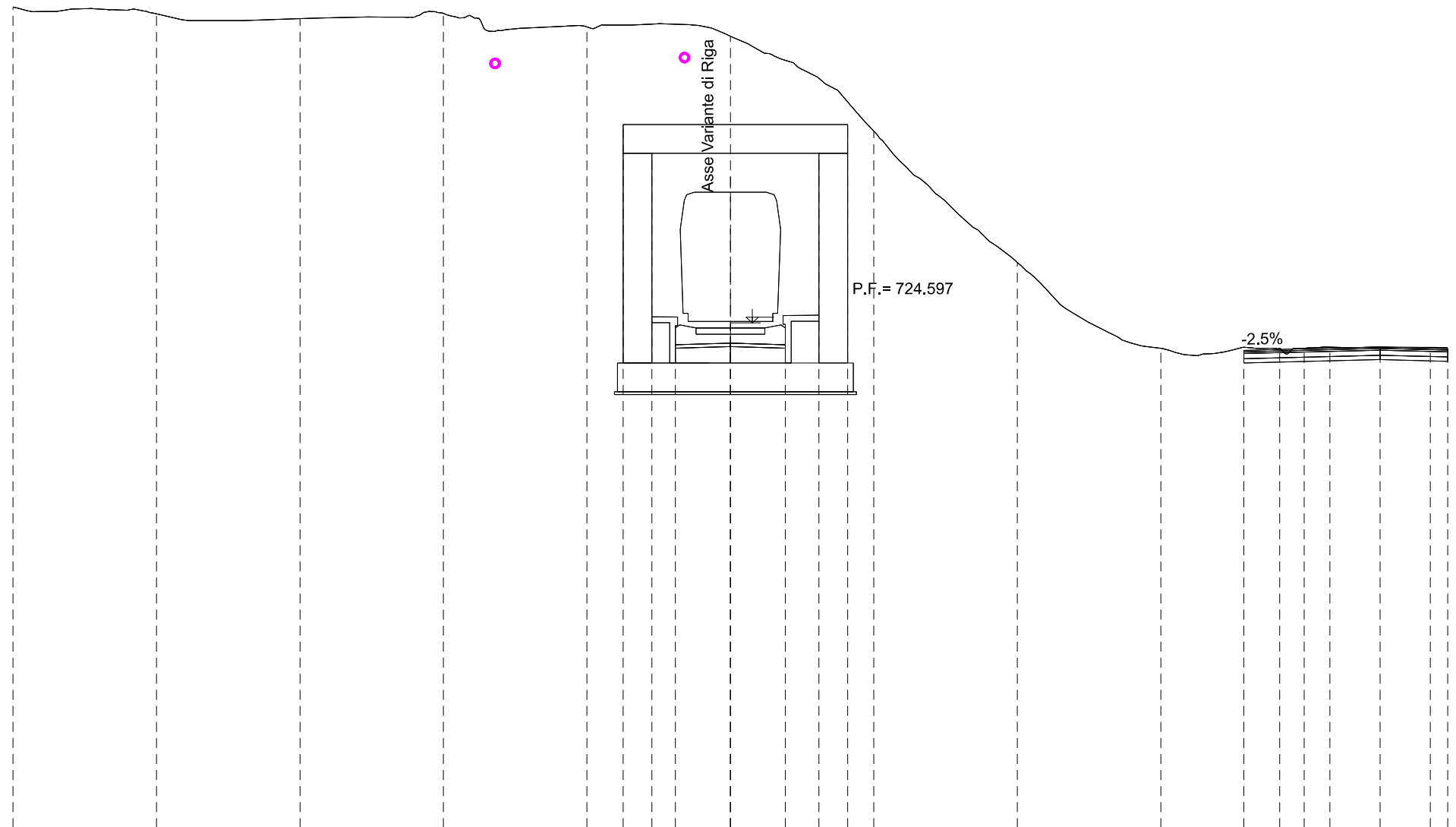


Prog. = 2+019.000  
Q. Rif. = 704.000

Quote Terreno	733.706	734.088	732.586	730.683	729.962 729.980 729.980	729.446 729.446 729.446	728.615 728.615 728.711	725.218	721.209	721.299	721.306 721.315 721.321	721.339	721.302 721.289
Quote Progetto					721.377 721.371	722.029 721.497	721.377 721.371			721.228	721.259	721.303	721.347 721.303
Dist. Progr. Progetto					-4.200 -4.200	0.000 0.000	4.200 4.200			17.925	19.175	20.925	22.675 24.425
Dist. Parziali					4.200	4.200		13.725			4.750		

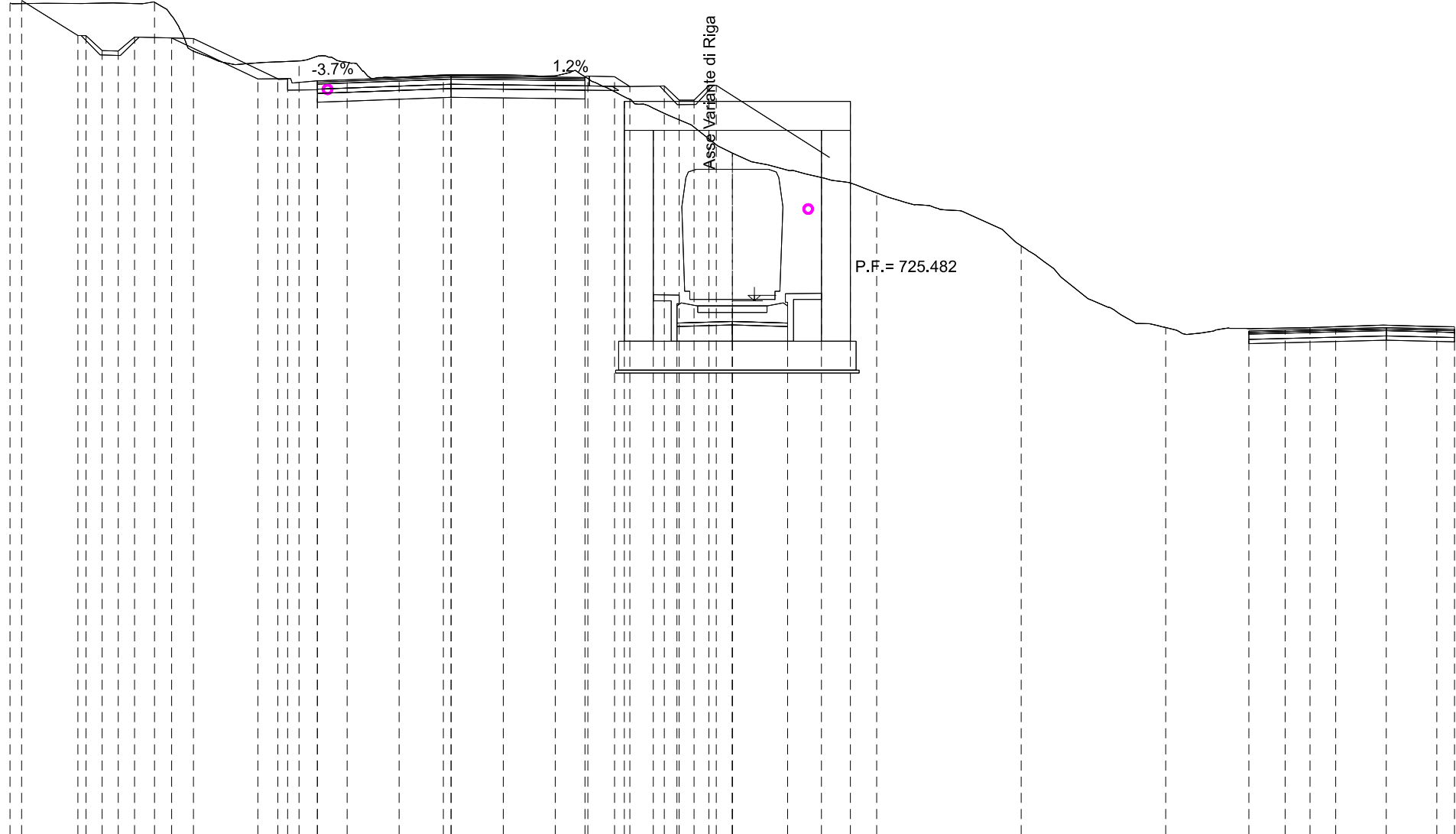


Prog. = 2+100.000  
 Q. Rif. = 707.000



Quote Terreno	736.593					734.901	734.966	735.000	734.996	734.573	734.573	733.738					726.697			723.707		723.745	723.702	723.711	723.748		723.743	723.738	723.731
Quote Progetto							731.498	730.498	723.830	723.888	723.830	730.498	731.498									723.636	723.667	723.711	723.711	723.754		723.711	
Dist. Progr. Progetto							-3.738	-2.738	-1.918	-0.000	1.918	3.088	4.088									17.895	19.145	20.895		22.645		24.395	
Dist. Parziali																								4.750					

Prog. = 2+130.000  
Q. Rif. = 707.000

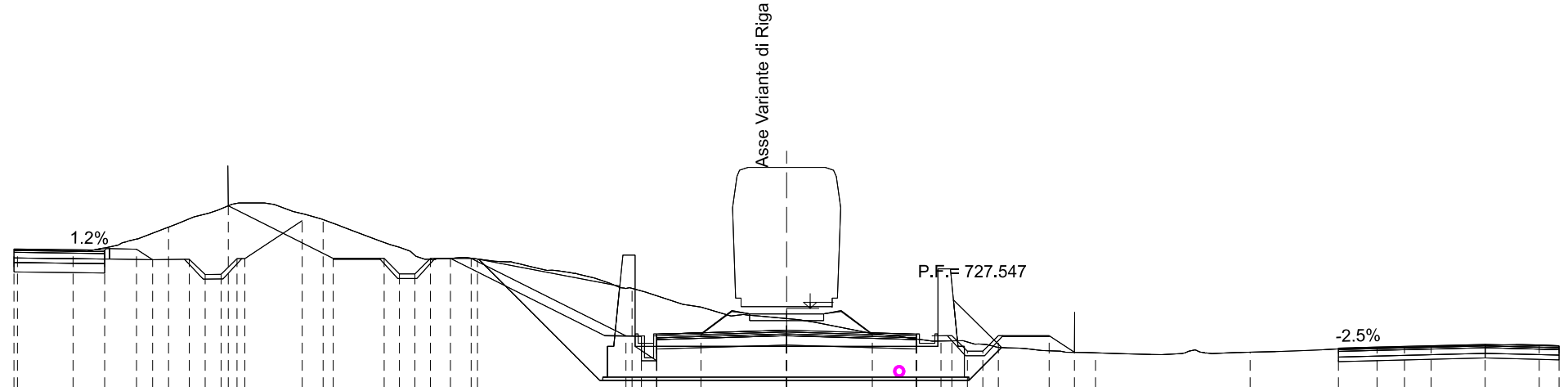


	Quote Terreno	Quote Progetto	Dist. Progr. Progetto	Dist. Parziali
	735.780	735.872	-24.600	1.945
	735.765			<del>0.468</del>
	735.769	734.661	-22.655	<del>0.468</del>
	735.772	734.654	-22.375	0.560
	735.785	734.139	-21.815	<del>0.568</del>
	735.787	734.123	-21.255	1.120
	735.771	734.608	-20.695	2.986
	735.812	734.574	-19.407	
	735.346	734.553	-18.656	
	734.117			
	733.715	733.160	-16.421	0.690
	733.752	733.168	-15.731	0.339
	733.766	733.172	-15.392	1.029
	733.785	733.095	-14.363	0.000
	733.942	732.785	-14.363	1.029
	733.942			
	733.734	733.133	-13.334	3.602
	733.220	733.199	-11.533	0.000
	733.293			
	733.298	733.265	-9.732	3.601
	733.298	732.525	-9.732	
	733.297	733.243	-7.932	1.029
	733.268			
	733.235	733.222	-6.131	0.000
	733.173	733.210	-5.102	1.400
	732.721	733.234	-4.073	1.038
	732.540	732.721	-3.738	0.155
	732.455	732.383	-3.548	0.515
	732.148	732.901	-2.738	<del>0.514</del>
	731.967	731.383	-2.355	
	731.976	732.916	-1.918	18.438
	731.776	724.715	-1.841	
	731.744	732.422	-1.326	
	731.493	732.428	-1.326	
	731.088	732.935	-0.812	
	730.886	732.938	-0.554	
	730.598	724.773	0.000	
	730.598			
	730.004	724.715	1.918	
	729.751	731.383	3.088	
	729.561	732.383	4.088	
	729.217			
	727.382			
	724.560			
	724.560			
	724.518	724.442	17.884	
	724.541	724.473	19.134	
	724.560			
	724.589	724.517	20.884	4.750
	724.639	724.560	22.634	
	724.594	724.517	24.384	
	724.584			



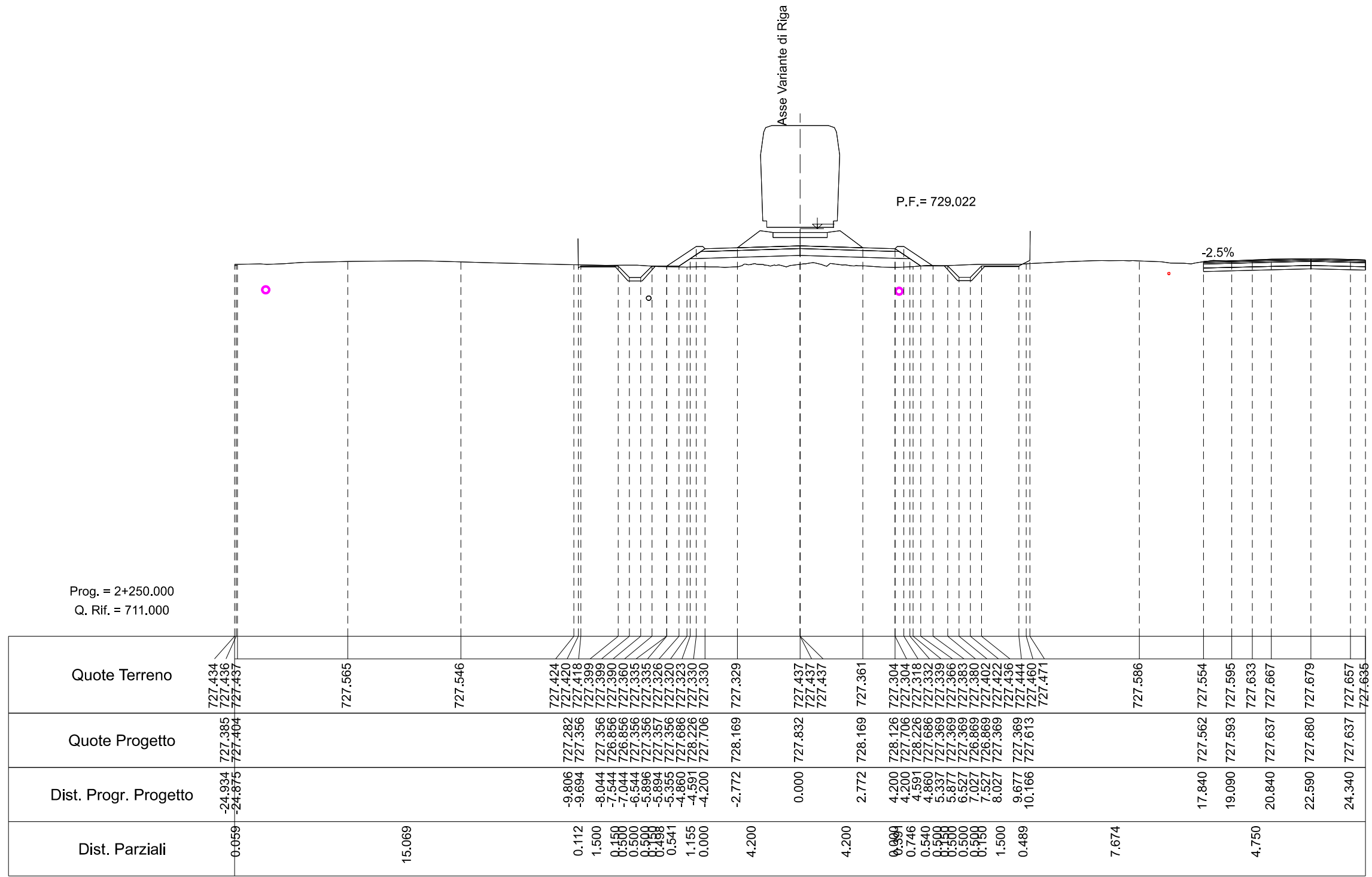


Prog. = 2+200.000  
 Q. Rif. = 711.000



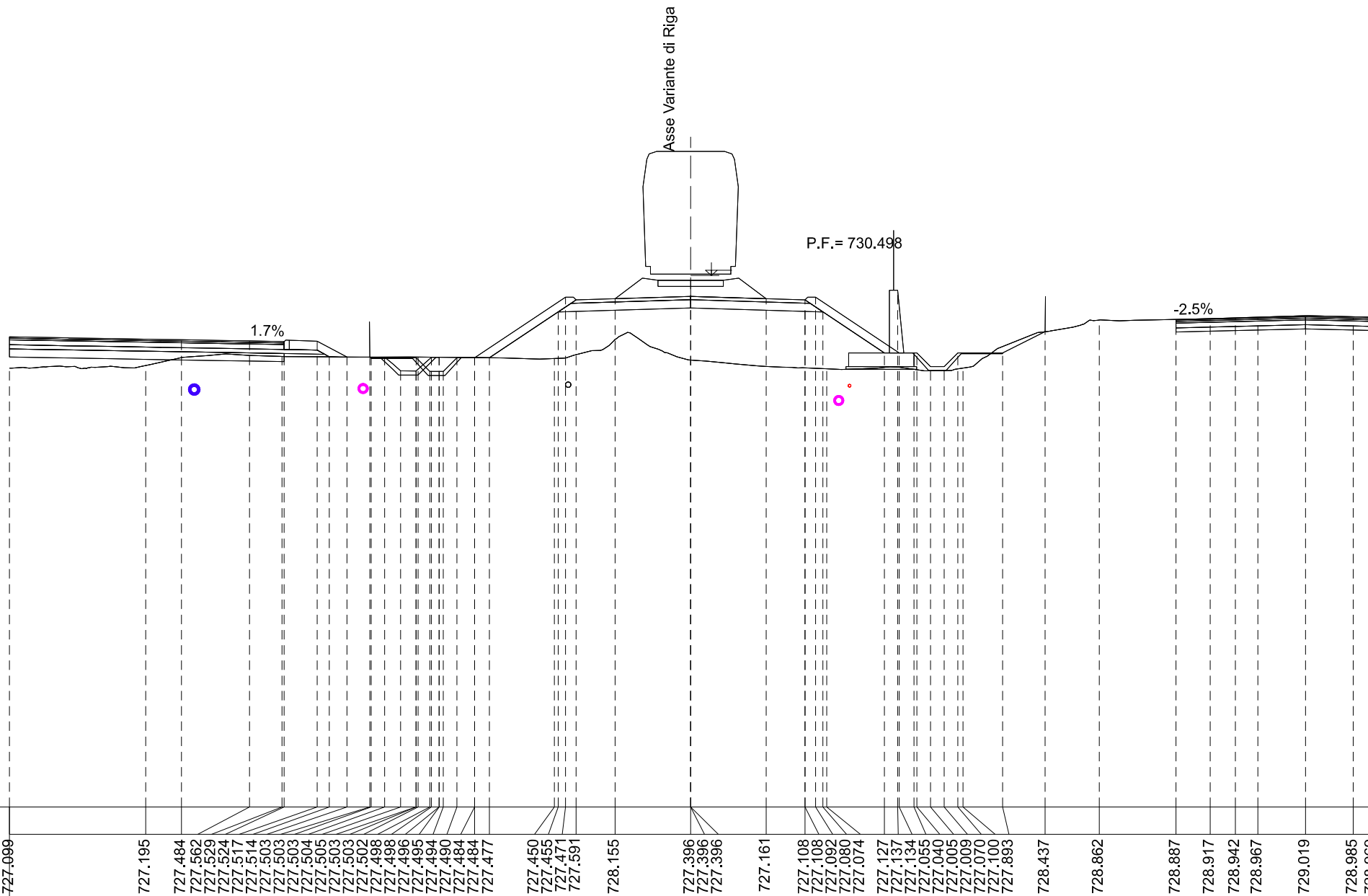
	729.445 729.444	729.393	729.498 729.783 729.976	729.451 729.172 730.440	730.588 730.760 730.855 730.936 730.947	730.606 730.414 730.296	729.674 729.519 728.658 729.253 729.136 729.158 729.163 729.138	728.183 728.189 728.104 727.950 727.950	727.582	727.213 727.213 727.213 727.213	726.728	726.552 726.552 726.552 726.552 726.488 726.492 726.456 726.380 726.287 726.173 726.121 726.108	726.124	726.232	726.274 726.281 726.310	726.352	726.360 726.339	
Quote Terreno	729.445 729.444	729.393	729.498 729.783 729.976	729.451 729.172 730.440	730.588 730.760 730.855 730.936 730.947	730.606 730.414 730.296	729.674 729.519 728.658 729.253 729.136 729.158 729.163 729.138	728.183 728.189 728.104 727.950 727.950	727.582	727.213 727.213 727.213 727.213	726.728	726.552 726.552 726.552 726.552 726.488 726.492 726.456 726.380 726.287 726.173 726.121 726.108	726.124	726.232	726.274 726.281 726.310	726.352	726.360 726.339	
Quote Progetto	729.461	729.439	729.427	729.451	729.118 729.132 730.440	730.381 729.158	729.158 728.658 728.658 729.158 729.158 729.158	726.656 726.651 726.711 726.717 727.950	726.694	726.837 727.369 726.357	726.694	726.717 726.711 726.231 726.651 726.663 726.488 726.163 726.163 726.380 726.663 726.121 726.121		726.262	726.293	726.337	726.380	726.337
Dist. Progr. Progetto	-24.894	-23.094	-22.066	-21.037	-20.513 -19.330 -18.816 -18.302 -18.070 -17.788 -17.530	-15.673 -14.675	-13.025 -12.525 -12.025 -11.525 -10.875 -10.205	-5.200 -4.700 -4.200 -4.200	-2.772	0.000 0.000 0.000	2.772	4.200 4.200 4.200 4.200 5.350 6.350 6.850 8.500 9.313		17.858	19.108	20.858	22.608	24.358
Dist. Parziali		1.028 <del>0.966</del>	1.398	1.029 0.154 0.514 <del>0.232</del> <del>0.165</del>	1.857	0.998	1.500 0.150 0.500 0.500 0.500 0.500	4.990	0.000 1.185	0.000	4.200	0.000 1.150 0.500 0.500 0.150 1.500 0.813		8.545	4.750			







Prog. = 2+300.000  
Q. Rif. = 711.000





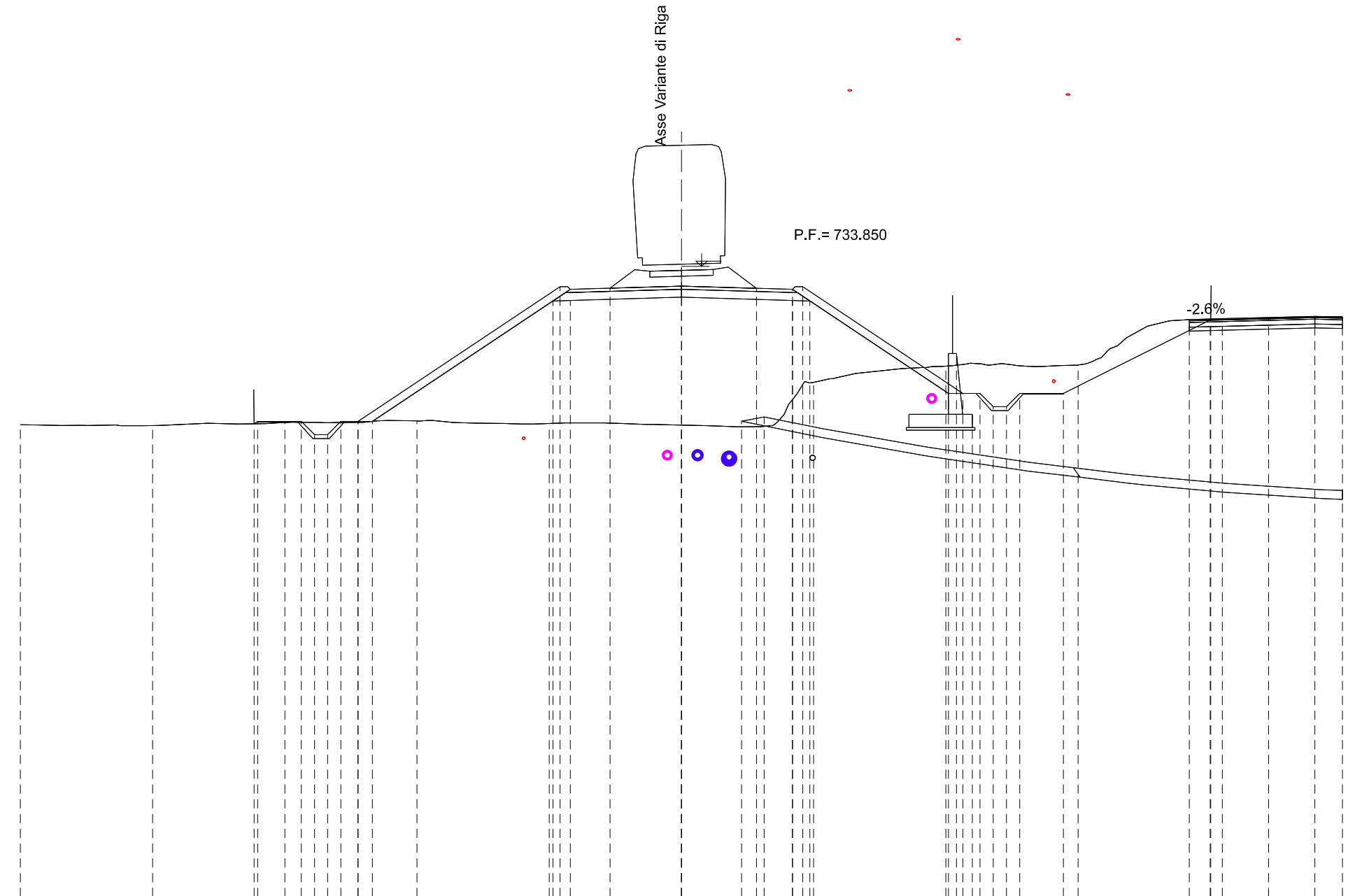








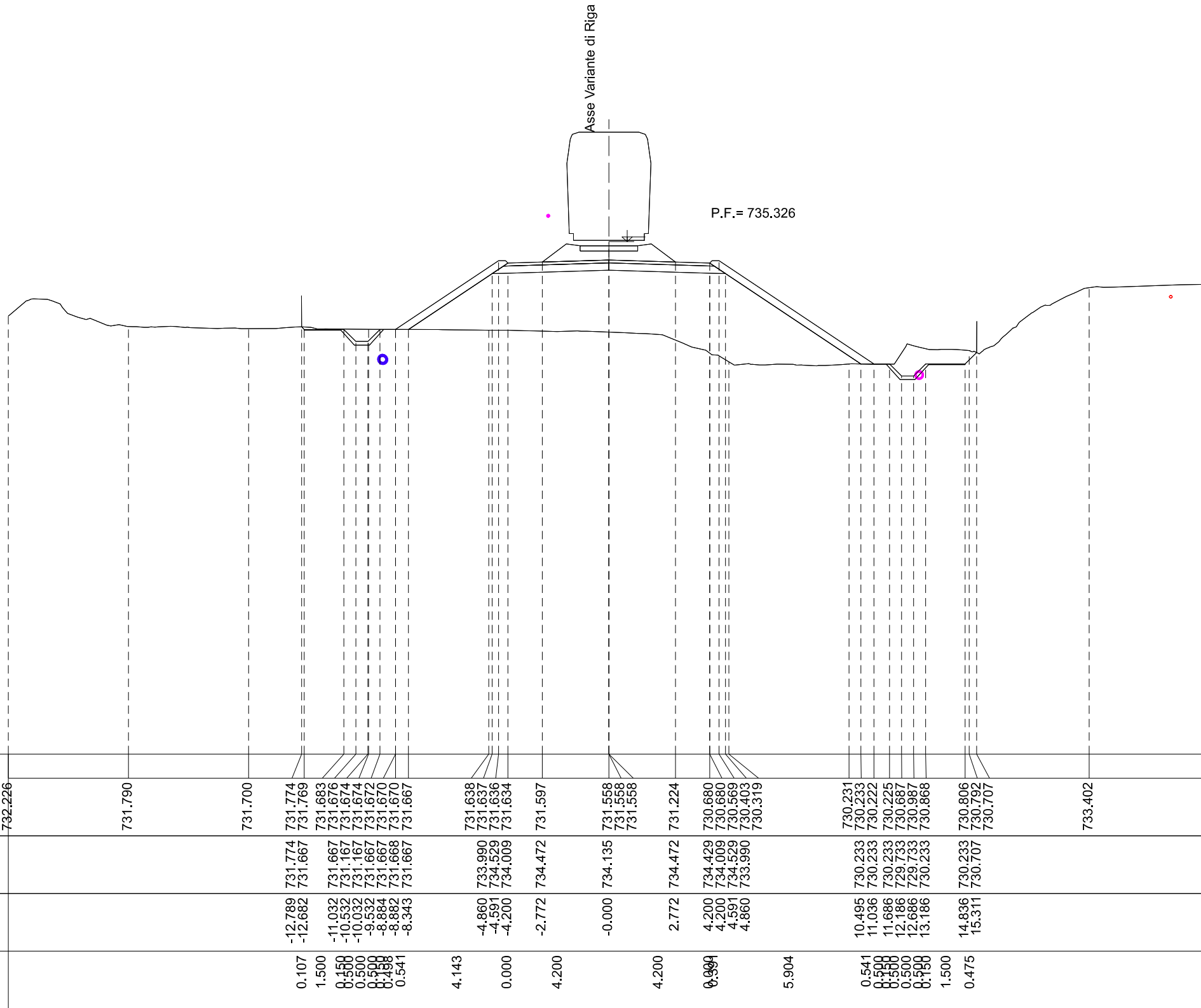
Prog. = 2+413.626  
Q. Rif. = 710.000



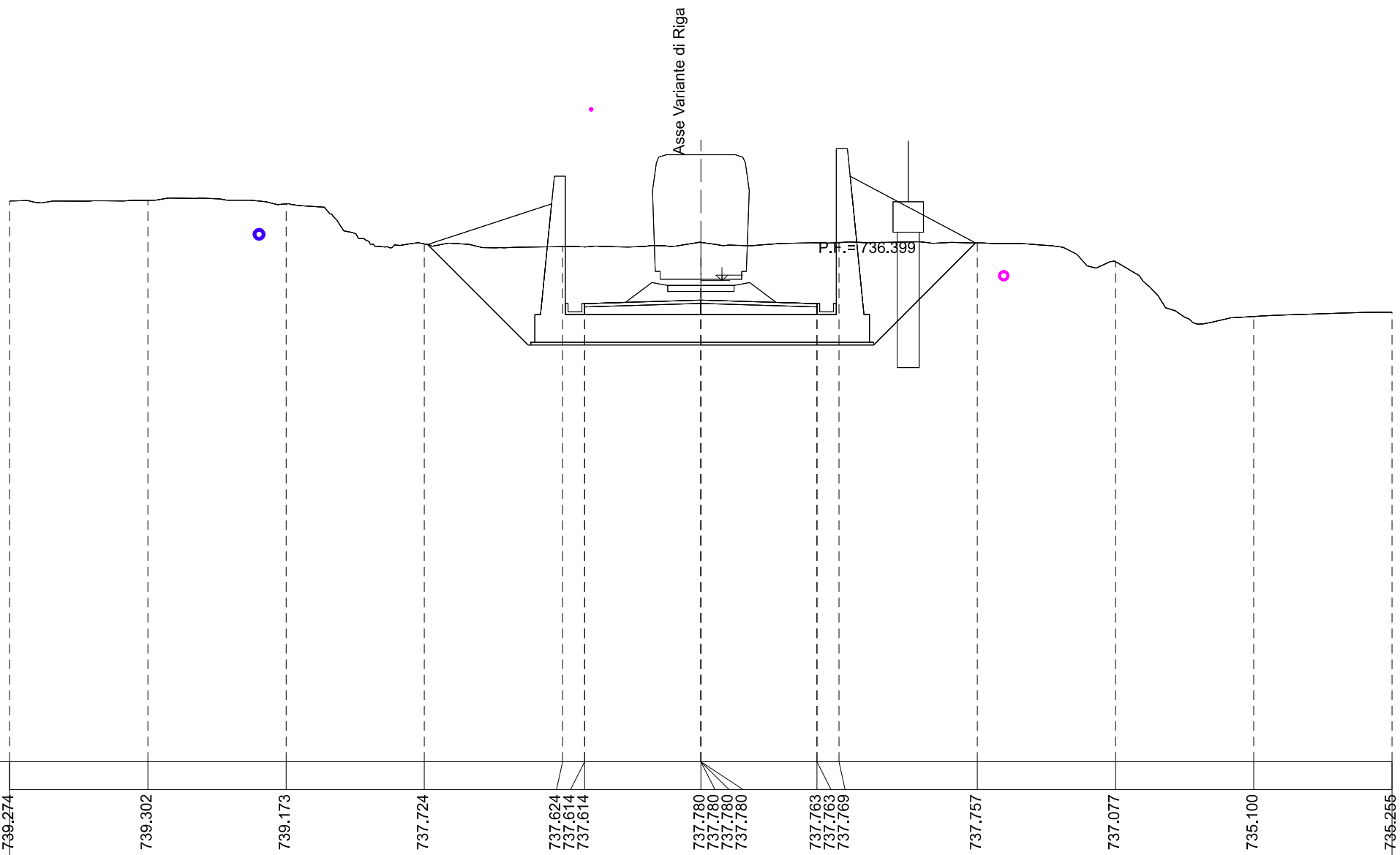
	727.852		727.824		727.891 727.893	727.938 727.948 727.946 727.932 727.940 727.946 727.946 727.981	728.002		727.903 727.908 727.919 727.928	727.917		727.843 727.843 727.843	727.779 727.782 727.795	728.807 728.807 729.382 729.439 729.459		730.071 730.078 730.106 730.133 730.177 730.160 730.126 730.146 730.088 730.094 730.111		731.836 731.829 731.828 731.827	731.882		731.923 734.937	
Quote Terreno																						
Quote Progetto					727.891 727.981	727.981 727.981 727.981 727.981 727.981 727.981 727.981 727.981			732.534 733.074 732.554	733.019		732.680	727.988 733.015 728.151	732.974 732.554 733.074 732.534		729.039 730.550 729.039 728.250 729.039 728.539 728.539 729.039 729.039		731.835 731.828 731.867	731.912		731.957	
Dist. Progr. Progetto					-16.164 -16.030	-14.380 -13.880 -13.380 -12.880 -12.231 -12.230 -11.690			-4.860 -4.591 -4.200	-2.703		0.000	2.275 2.840 3.131	4.200 4.200 4.591 4.860		10.102 10.402 10.643 11.002 11.293 11.793 12.293 12.793		19.207 20.021 20.458	22.209		23.959	
Dist. Parziali					0.134 1.500 0.568 0.500 0.500 0.759 0.541		7.490	0.000	4.200		2.275	1.925	0.994 5.511		0.541 0.398 0.500 0.500 0.750 1.500		4.764	0.814	3.938			



Prog. = 2+463.626  
Q. Rif. = 714.000

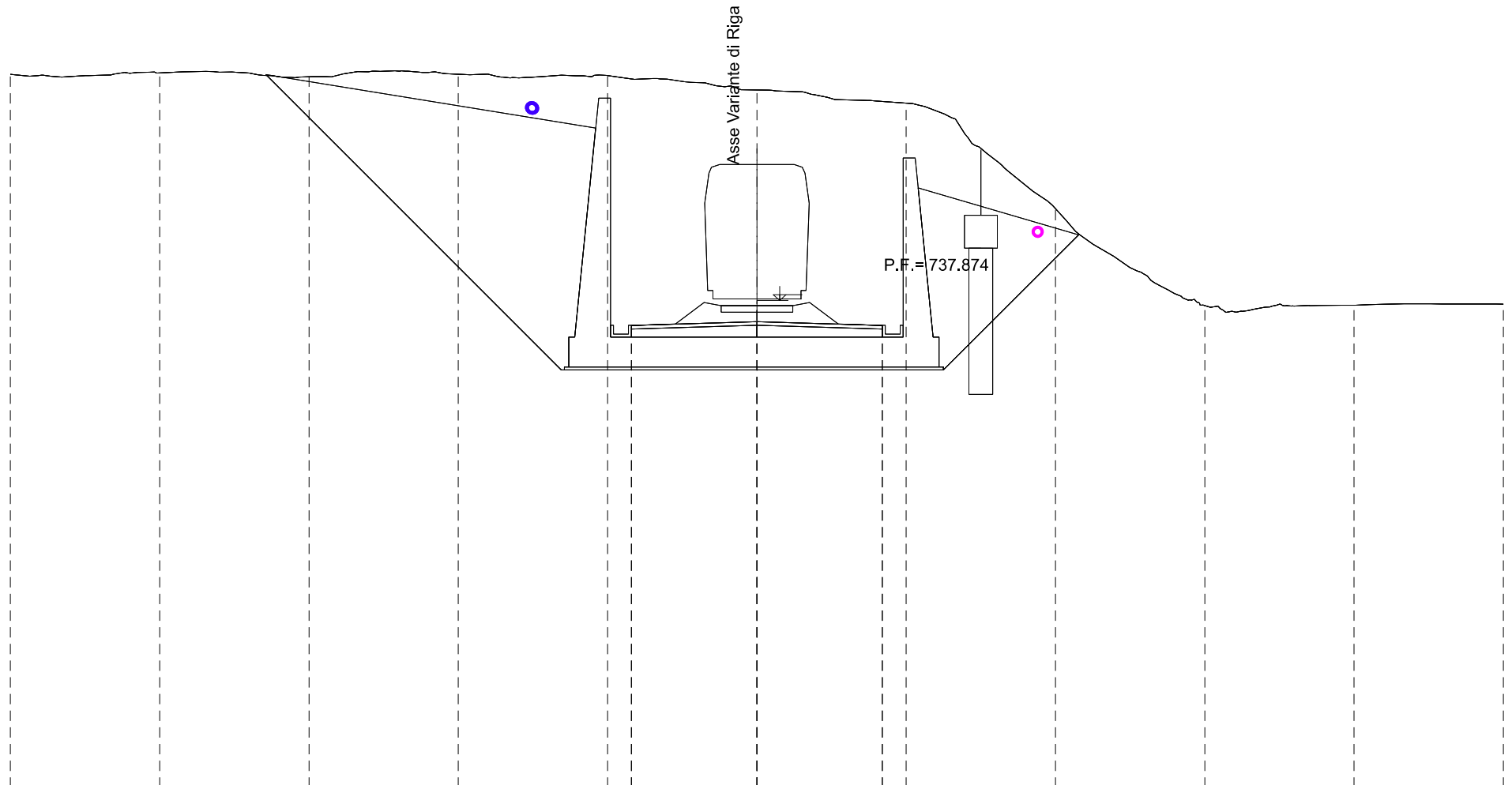






Prog. = 2+500.000  
 Q. Rif. = 719.000

Quote Terreno	739.274	739.302	739.173	737.724	737.624 737.614 737.614	737.780 737.780 737.780	737.763 737.763 737.769	737.757	737.077	735.100	735.255
Quote Progetto					735.569 735.563	736.221 735.689	735.569 735.563				
Dist. Progr. Progetto					-4.200 -4.200	0.000 0.000	4.200 4.200				
Dist. Parziali					4.200	4.200					

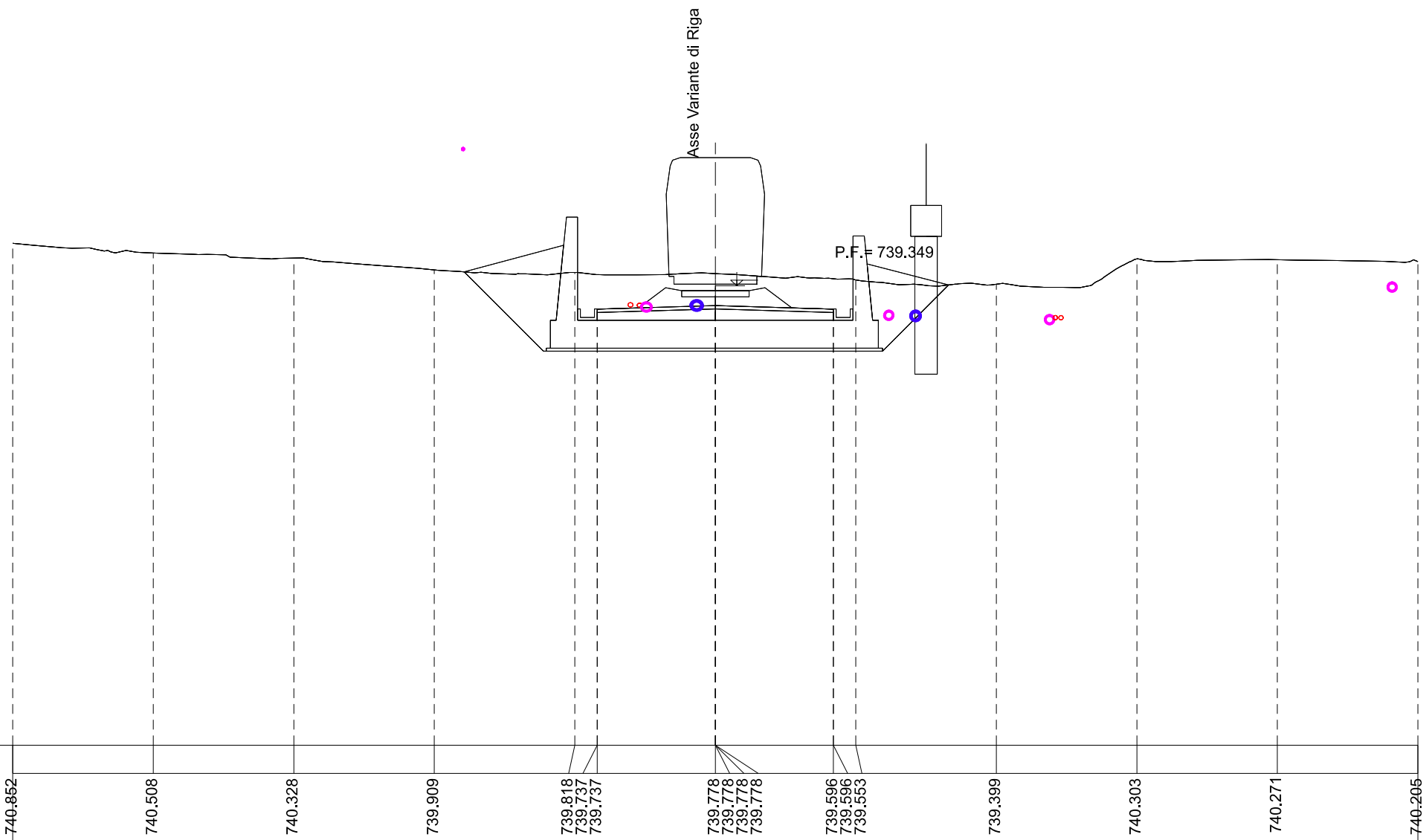


Prog. = 2+550.000  
 Q. Rif. = 721.000

Quote Terreno	745.446	745.495	745.365	745.449	745.402 745.292 745.292	744.921 744.921 744.921 744.921	744.538 744.538 744.478	740.946	737.701	737.714	737.747
Quote Progetto					737.044 737.038	737.696 737.164	737.044 737.038				
Dist. Progr. Progetto					-4.200 -4.200	-0.000 -0.000	4.200 4.200				
Dist. Parziali					4.200	4.200					

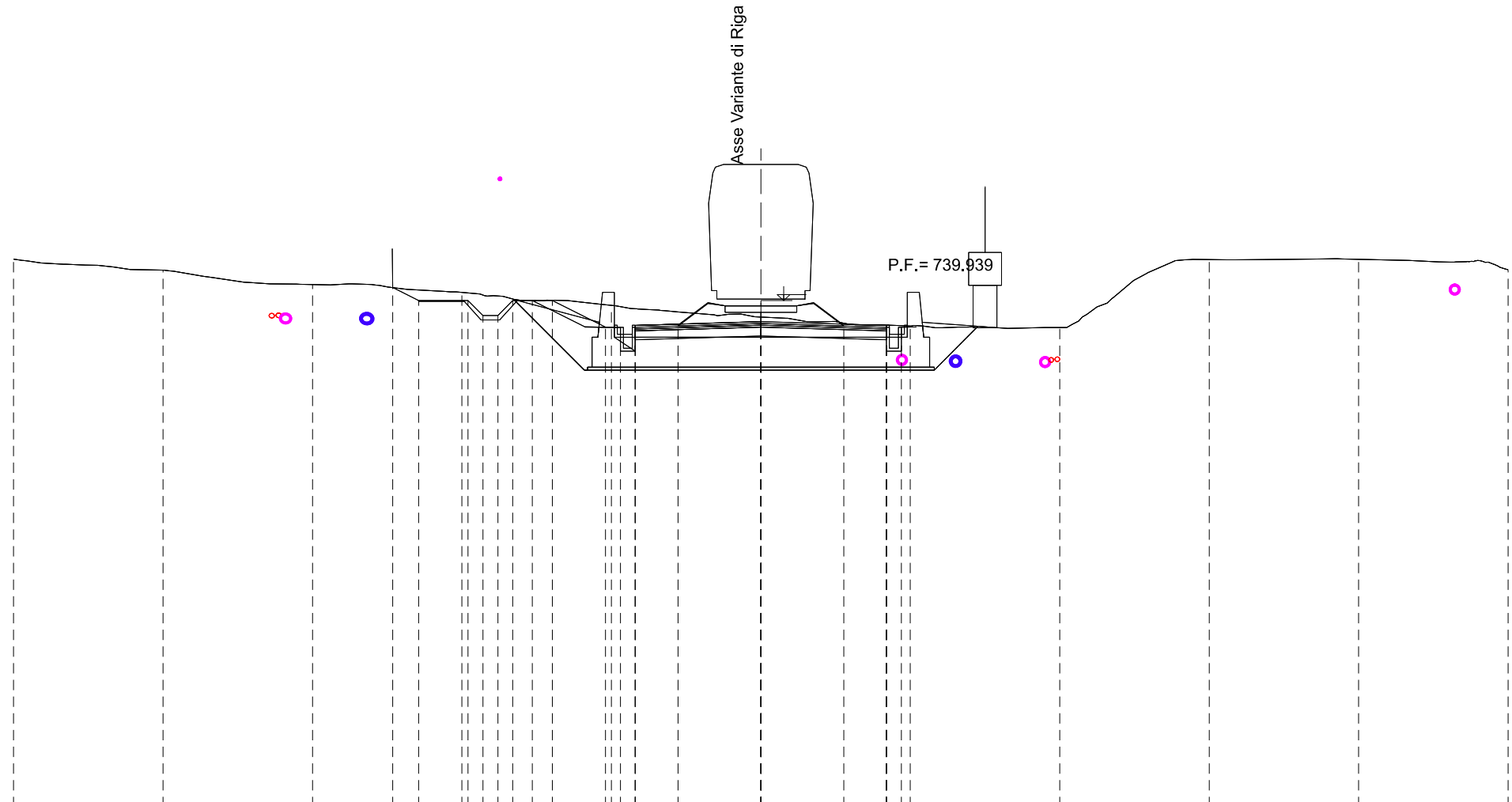


Prog. = 2+600.000  
 Q. Rif. = 723.000



Quote Terreno	740.852	740.508	740.328	739.909	739.818 739.737 739.737	739.778 739.778 739.778 739.778	739.596 739.596 739.553	739.399	740.303	740.271	740.205
Quote Progetto					738.519 738.513	739.171 738.639	738.519 738.513				
Dist. Progr. Progetto					-4.200 -4.200	-0.000 -0.000	4.200 4.200				
Dist. Parziali					4.200	4.200					

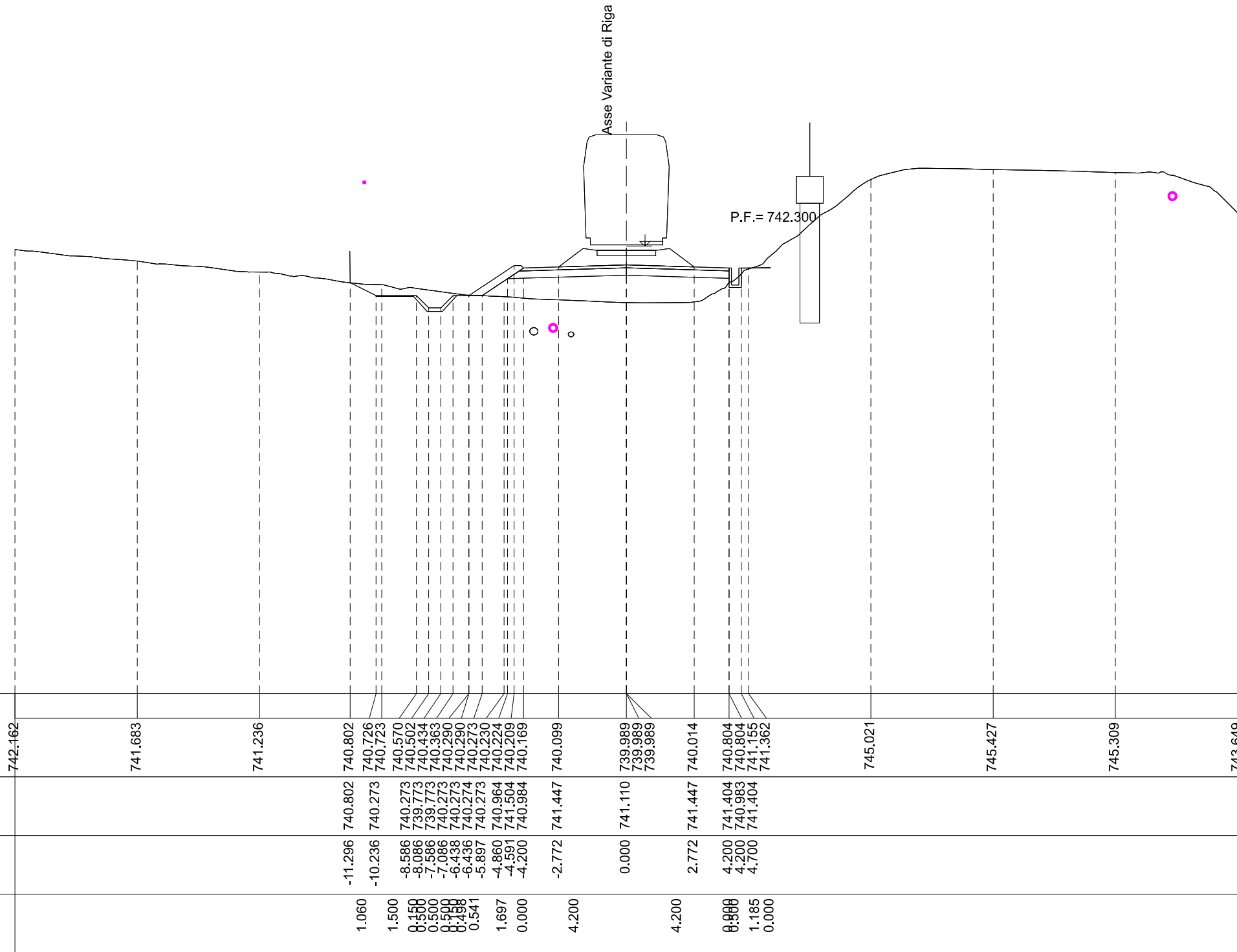
Prog. = 2+620.000  
 Q. Rif. = 723.000



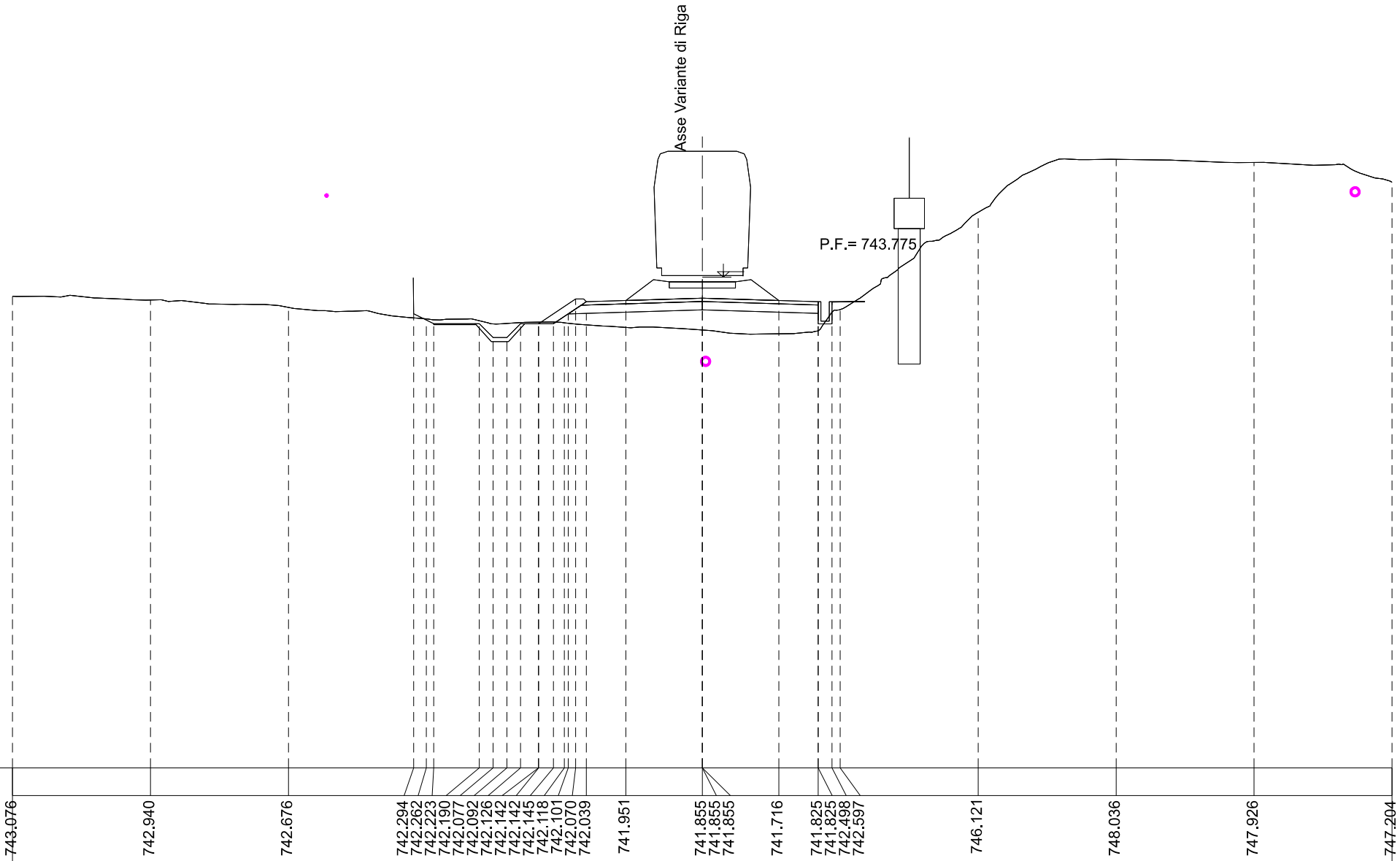
Quote Terreno	744.324	740.954	740.474	740.372	740.292	740.208	740.190	740.121	740.090	739.985	739.938	739.948	739.796	739.776	739.734	739.664	739.664	739.554	739.387	739.387	739.387	739.387	739.184	739.117	739.117	739.117	739.117	739.117	739.097	739.085	739.036	741.306	741.318	740.966
Quote Progetto				740.372	739.938	739.938	739.438	739.438	739.438	739.938	739.938	739.938	739.048	739.048	739.109	739.109	738.623	739.086	739.761	739.229	738.749	739.086	739.109	739.103	739.103	739.043	739.117	739.043	739.097					
Dist. Progr. Progetto				-12.319	-11.450	-9.800	-9.300	-8.800	-8.300	-7.650	-6.979	-5.200	-4.700	-4.200	-4.200	-4.200	-2.772	0.000	0.000	0.000	2.772	4.200	4.200	4.200	4.200	4.200	4.200	4.700						
Dist. Parziali				0.869	1.500	0.500	0.500	0.500	0.500	0.500	1.765	0.000	1.185	0.000	4.200	0.000	4.200	0.000	4.200	0.000	4.200	0.000	0.000	0.000	0.000	0.000	0.000	0.000						



Prog. = 2+700.000  
Q. Rif. = 724.000

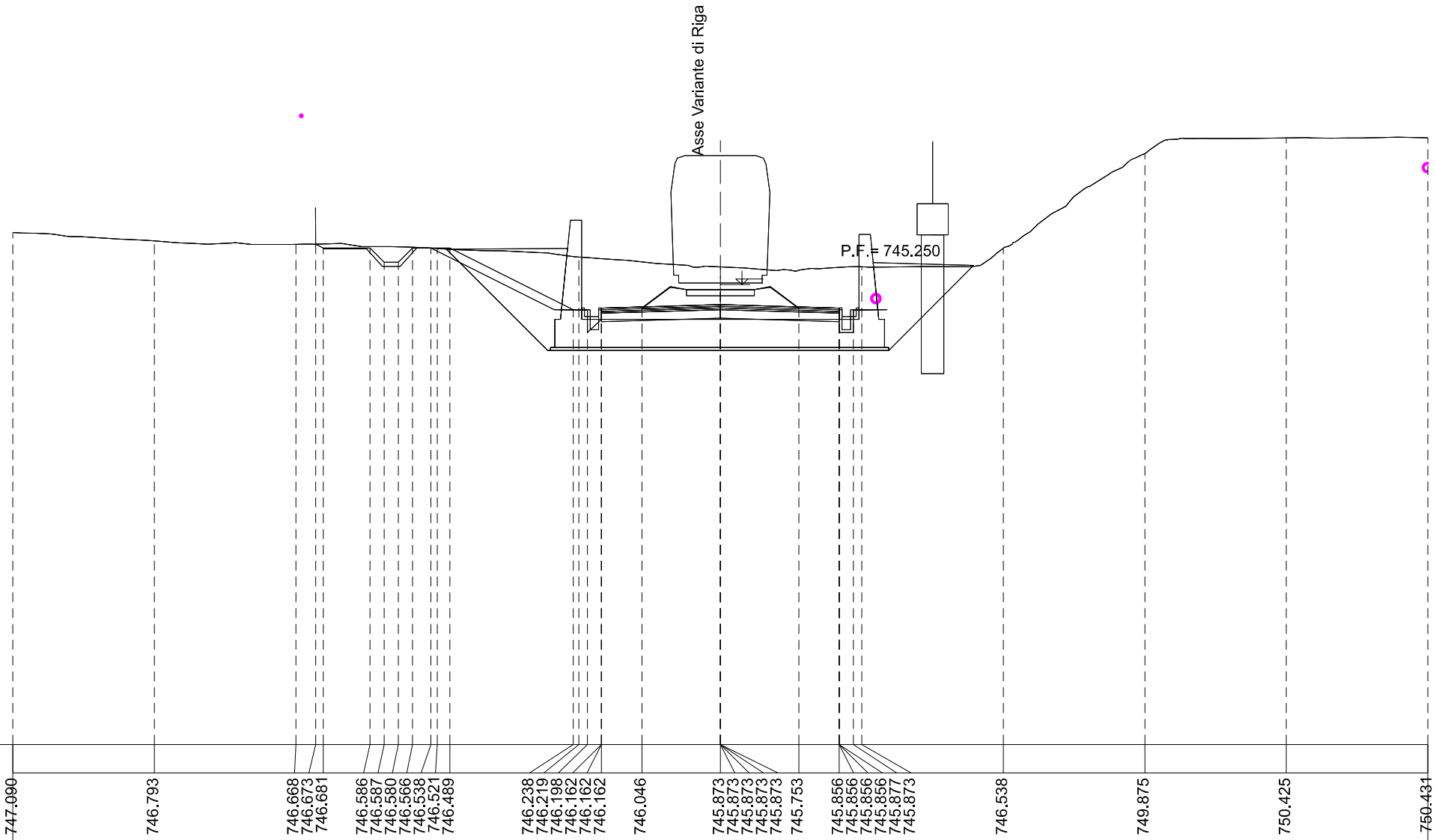


Prog. = 2+750.000  
 Q. Rif. = 726.000



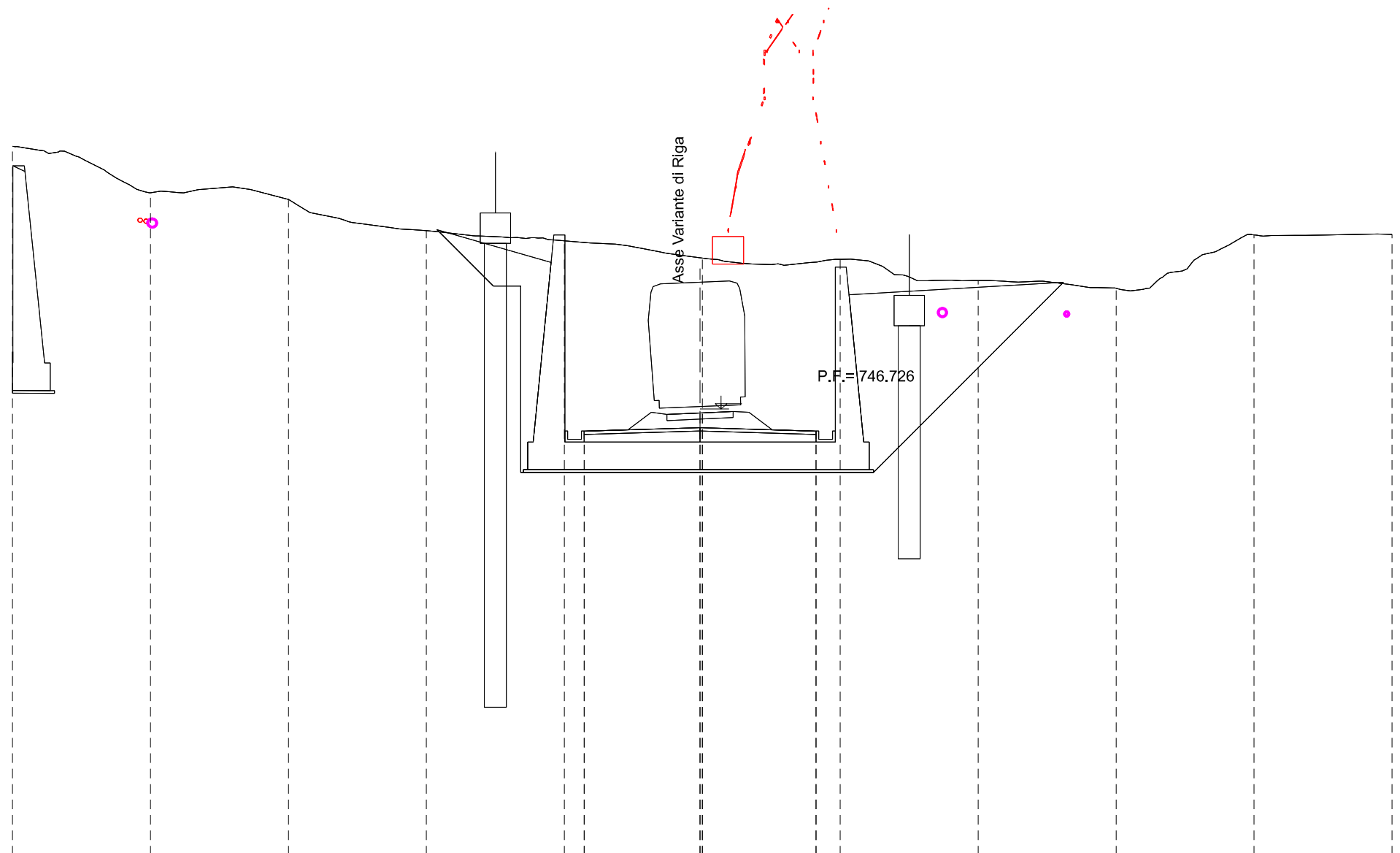
	743.076	742.940	742.676	742.294	742.262	742.223	742.190	742.077	742.092	742.126	742.142	742.142	742.145	742.118	742.101	742.070	742.039	741.951	741.855	741.855	741.716	741.825	741.825	742.498	742.597	746.121	748.036	747.926	747.204	
Quote Terreno	743.076	742.940	742.676	742.294	742.262	742.223	742.190	742.077	742.092	742.126	742.142	742.142	742.145	742.118	742.101	742.070	742.039	741.951	741.855	741.855	741.716	741.825	741.825	742.498	742.597	746.121	748.036	747.926	747.204	
Quote Progetto				742.447	742.082	742.082	742.082	742.082	741.582	742.126	742.082	742.082	742.082	742.082	742.082	742.439	742.979	742.459	742.922	742.585	741.855	742.922	742.879	741.825	742.459	742.879				
Dist. Progr. Progetto				-10.464	-9.735		-8.085	-7.585	-7.085	-6.585	-6.085	-5.585	-5.085	-4.585	-4.085	-3.585	-3.085	-2.585	-2.085	-1.585	-1.085	-0.585	0.200	0.700	1.200	1.700	2.200	2.700	3.200	3.700
Dist. Parziali				0.729	1.500	0.500	0.500	0.500	0.500	0.500	0.500	0.500	0.500	0.500	0.500	0.500	0.500	0.500	4.200	0.000	4.200	0.000	0.000	1.185	0.000					

Prog. = 2+800.000  
 Q. Rif. = 729.000



Quote Terreno	747.090			746.668 746.673 746.681	746.586 746.587 746.580 746.566 746.538 746.521 746.489		746.238 746.219 746.198 746.162 746.162 746.162	746.046		745.873 745.873 745.873 745.873 745.753	745.856 745.856 745.856 745.856 745.877 745.873	746.538		749.875		750.425		750.431	
Quote Progetto				746.673 746.538	746.538 746.038 746.038 746.538 746.538 746.538 746.538		744.359 744.354 744.420 744.414 743.934	744.397		745.072 744.540 744.060	744.397 744.420 744.414 744.354 743.934 744.354								
Dist. Progr. Progetto				-14.297 -14.028	-12.378 -11.878 -11.378 -10.878 -10.228 -9.557		-5.200 -4.700 -4.200 -4.200 -4.200	-2.772		-0.000 -0.000 -0.000	2.772								
Dist. Parziali				0.269 1.500	<del>0.458</del> 0.300 0.300 <del>0.300</del> <del>0.300</del>	4.343	0.000 1.185 <del>0.000</del>	4.200		0.000	4.200	<del>0.000</del> 1.185 0.000							

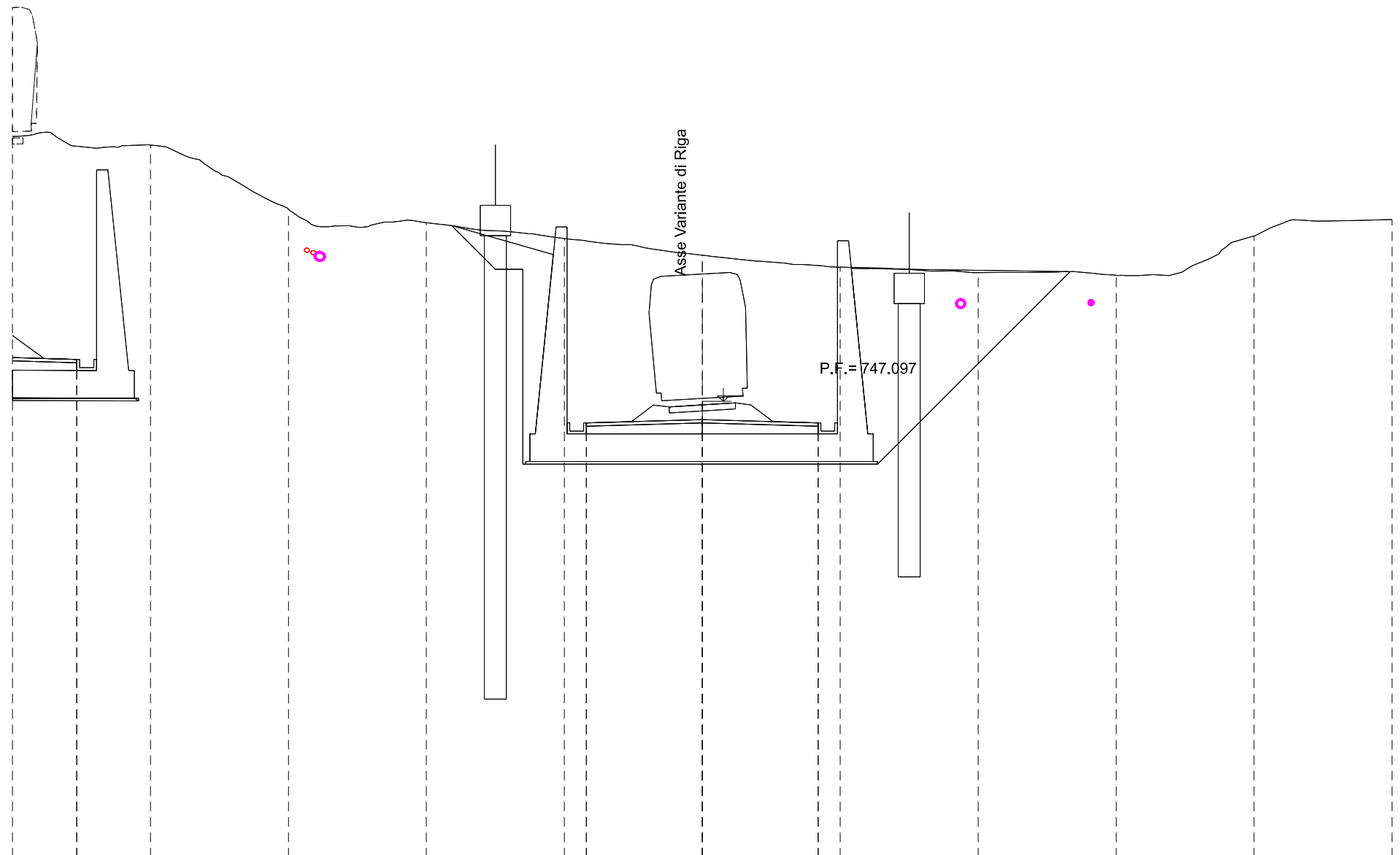




Prog. = 2+850.000  
 Q. Rif. = 730.000

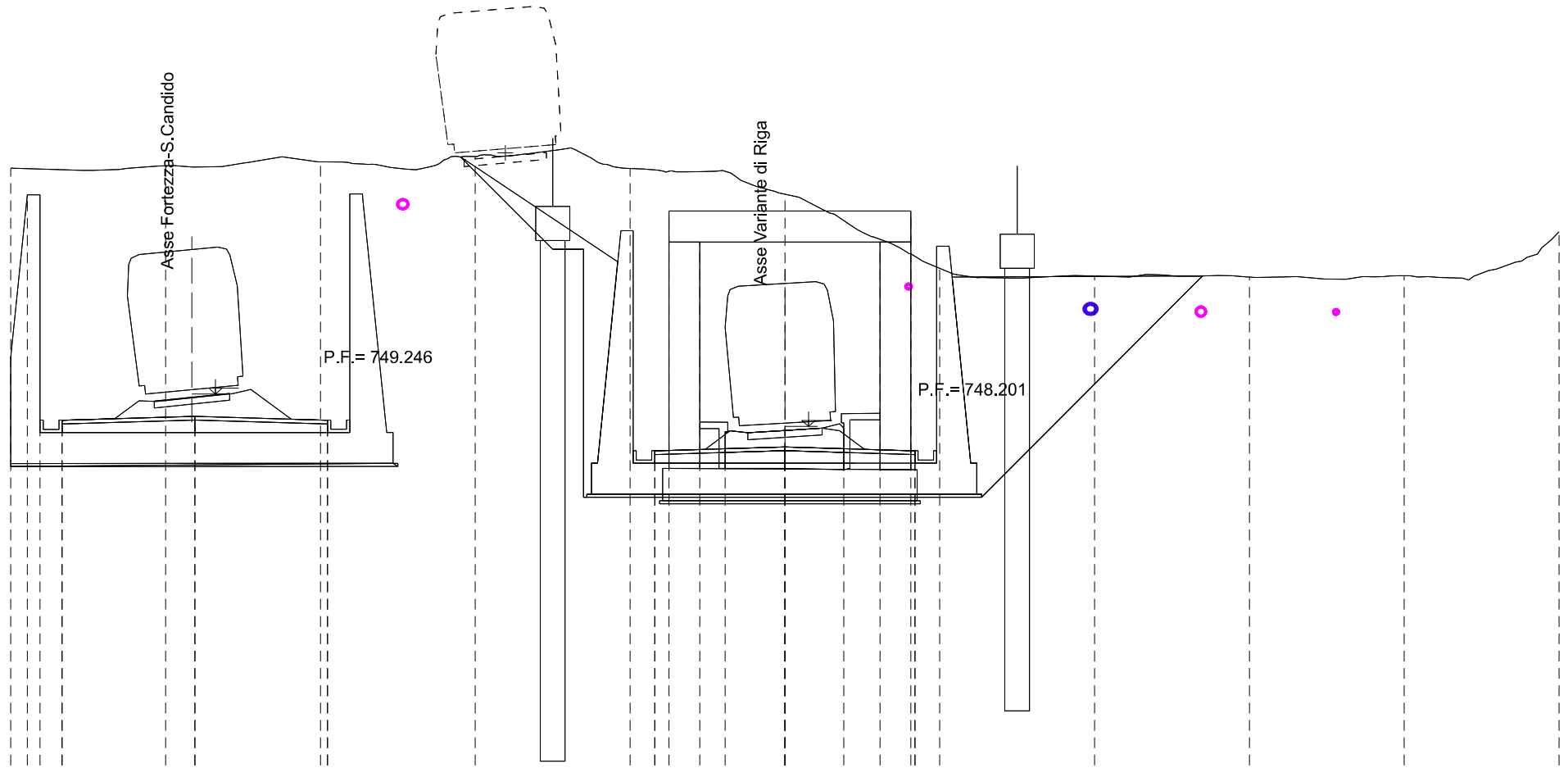
Quote Terreno	756.239	754.552	754.314	753.184	752.812 752.753 752.753	752.199 752.199 752.189 752.189	752.041 752.041 752.143	751.375	751.096	753.028	753.947
Quote Progetto					745.928 745.922	746.580 746.048	745.928 745.922				
Dist. Progr. Progetto					-4.279 -4.279	-0.080 -0.080	4.119 4.119				
Dist. Parziali					4.199	4.199					





Prog. = 2+862.598  
 Q. Rif. = 730.000

Quote Terreno	756.692	756.340 756.340	756.384	754.055	753.568	752.998 752.910 752.910	752.390 752.390 752.390 752.390	752.015 752.015 751.957	751.760	751.661	753.086	753.684
Quote Progetto		748.612 748.606				746.312 746.306	746.964 746.432	746.312 746.306				
Dist. Progr. Progetto		-22.675 -22.675				-4.200 -4.200	-0.000 -0.000	4.200 4.200				
Dist. Parziali				18.475		4.200	4.200					

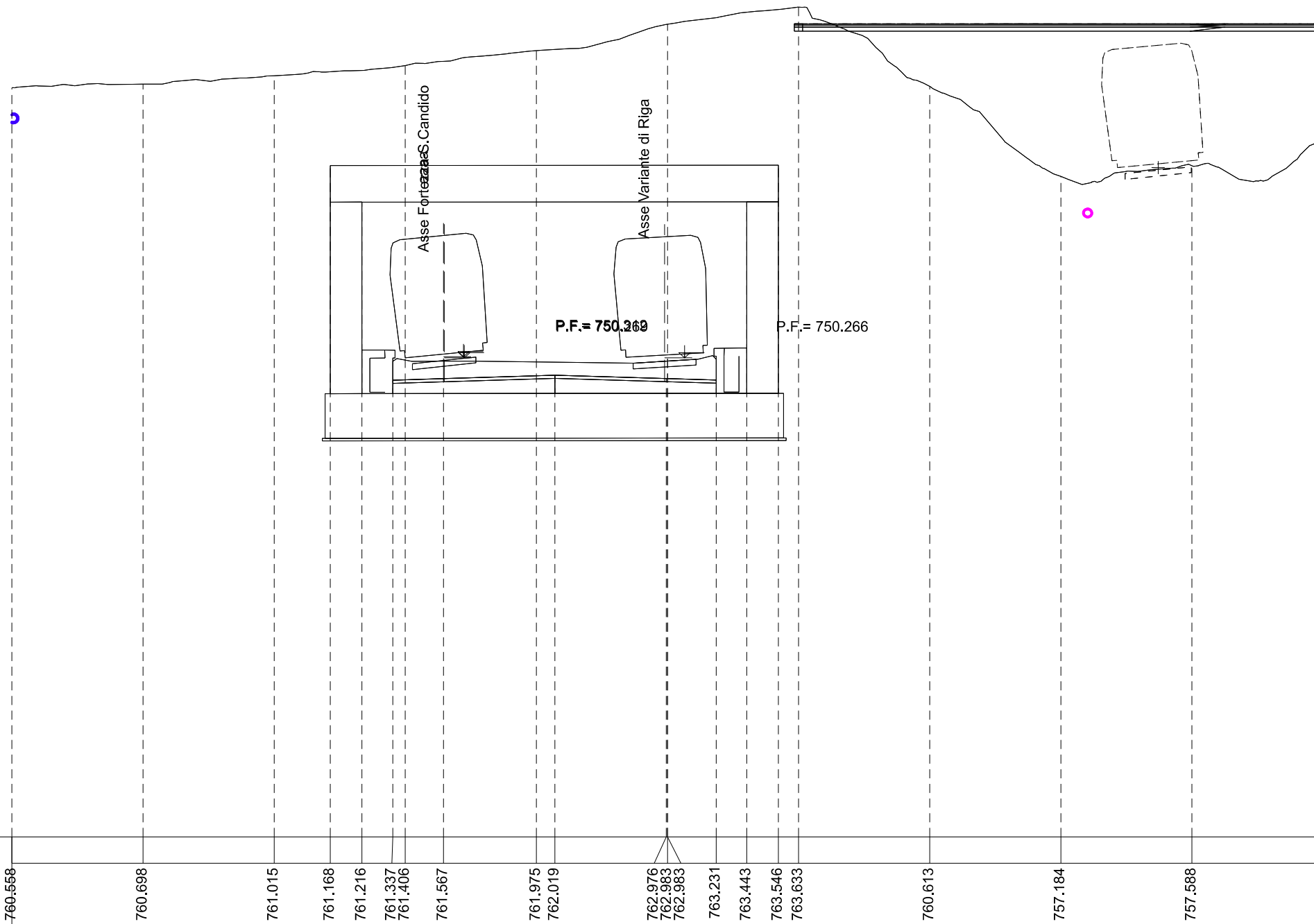


Prog. = 2+900.000  
 Q. Rif. = 730.000

Quote Terreno	756.530 756.515 756.503 756.483 756.483	756.608 756.569 756.569	756.738 756.735 756.735	756.908	756.523 756.478 756.478 756.430	756.423 756.429	755.692 755.692 755.692 755.692 754.843 754.239	753.761 753.686 753.686 753.301	753.050	753.018	753.061	754.480
Quote Progetto	755.673 748.405 748.405 748.399	748.005 748.525	748.406 748.400		747.416 747.410 755.147	754.147 747.480	747.537 748.068 747.536 747.536	747.480 754.147 755.147 747.416 747.410				
Dist. Progr. Progetto	-24.465 -24.087 -23.342 -23.342	-19.056 -19.056	-14.769 -14.769		-4.200 -4.200 -3.748	-2.748 -1.928	-0.000 0.000 0.000 1.900	3.070 4.070 4.200 4.200				
Dist. Parziali		4.286	4.287	10.569	4.200	4.200						







Prog. = 2+970.000  
 Q. Rif. = 732.000









































