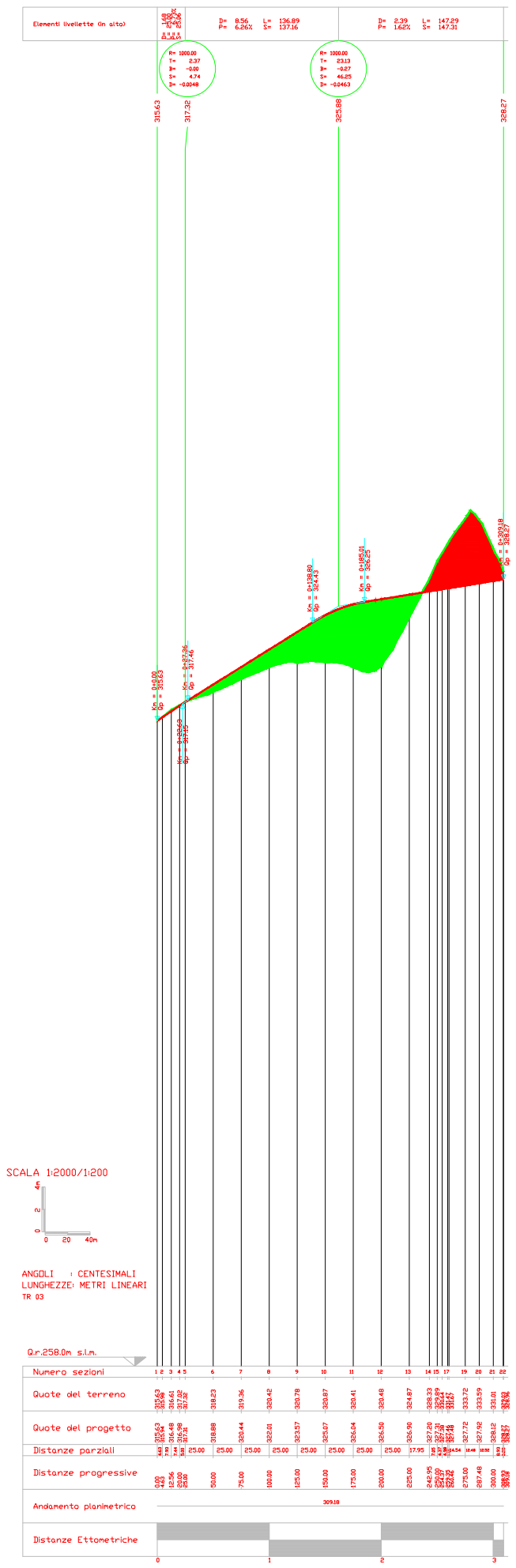
Elementi livellette (in alto)
SCALA 1:2000/1:200
ANGOLI : CENTESIMALI
LUNGHEZZE: METRI LINEARI
TR 03
Q.r.258.0m s.l.m.
Numero sezioni
Quote del terreno
Quote del progetto
Distanze parziali
Distanze progressive
Andamento planimetrico
Distanze Ettometriche

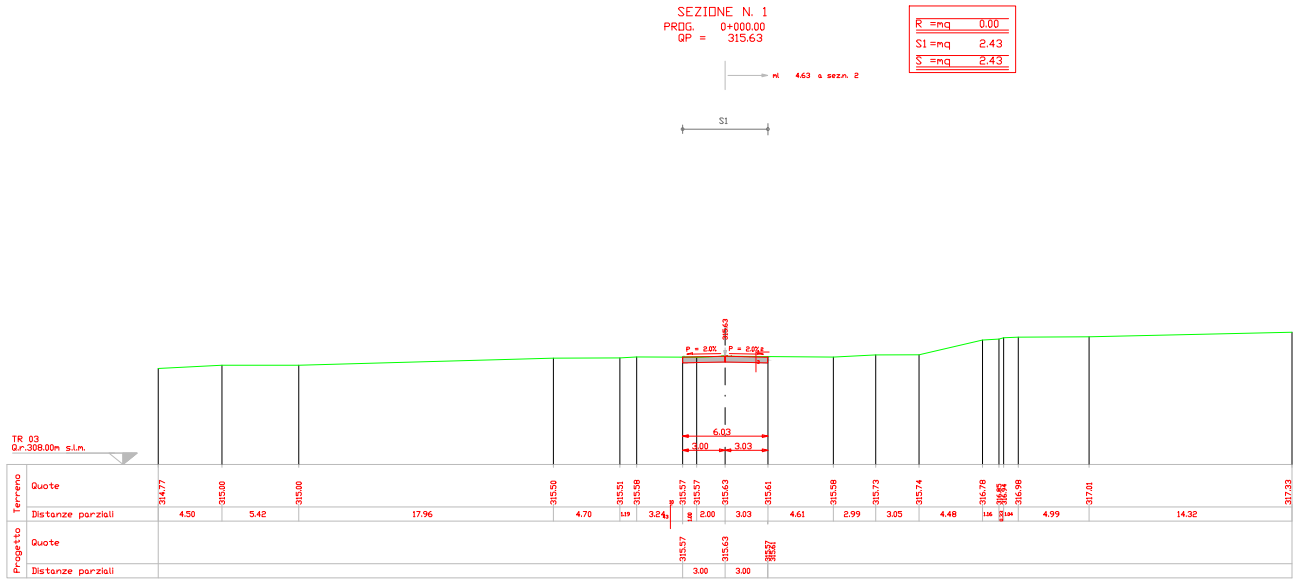
SEZIONE N. 1
PROG. 0+000.00
QP = 315.63

R =mq 0.00
S1 =mq 2.43
S =mq 2.43

ml 4.63 a sezn. 2

S1
TR 03
Q.r.309.00m s.l.m.
Terreno
Quote
Distanze parziali
Progetto
Quote
Distanze parziali

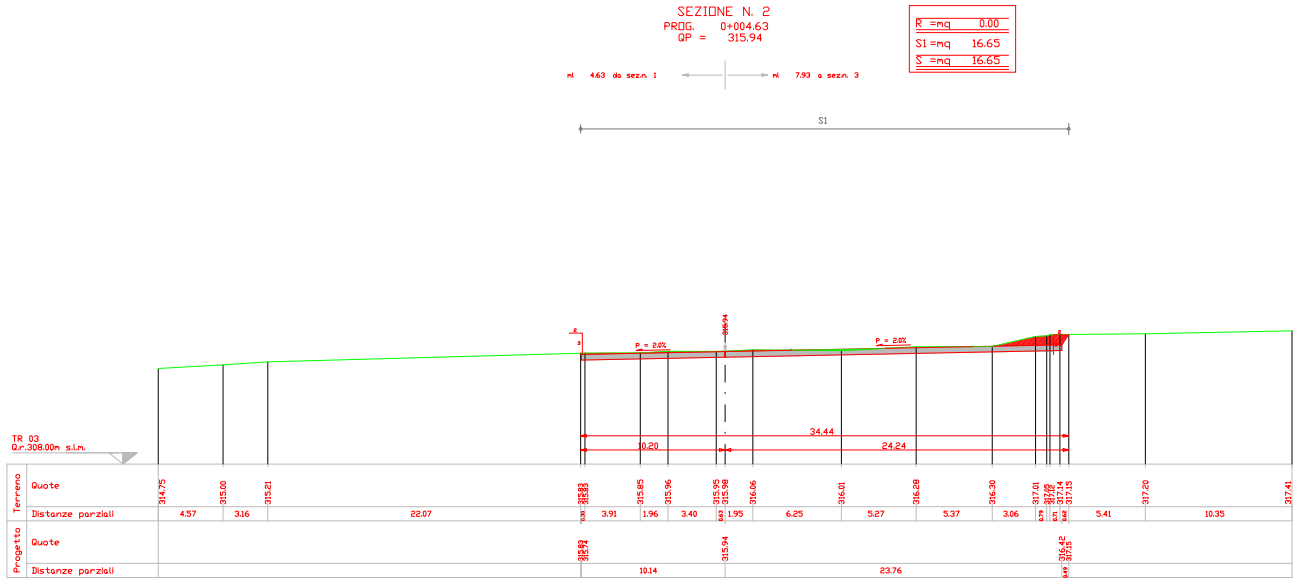
SEZIONE N. 2
PROG. 0+004.63
QP = 315.94

R =mq 0.00
S1 =mq 16.65
S =mq 16.65

ml 4.63 da sezn. 1
ml 7.93 a sezn. 3

S1
TR 03
Q.r.308.00m s.l.m.
Terreno
Quote
Distanze parziali
Progetto
Quote
Distanze parziali

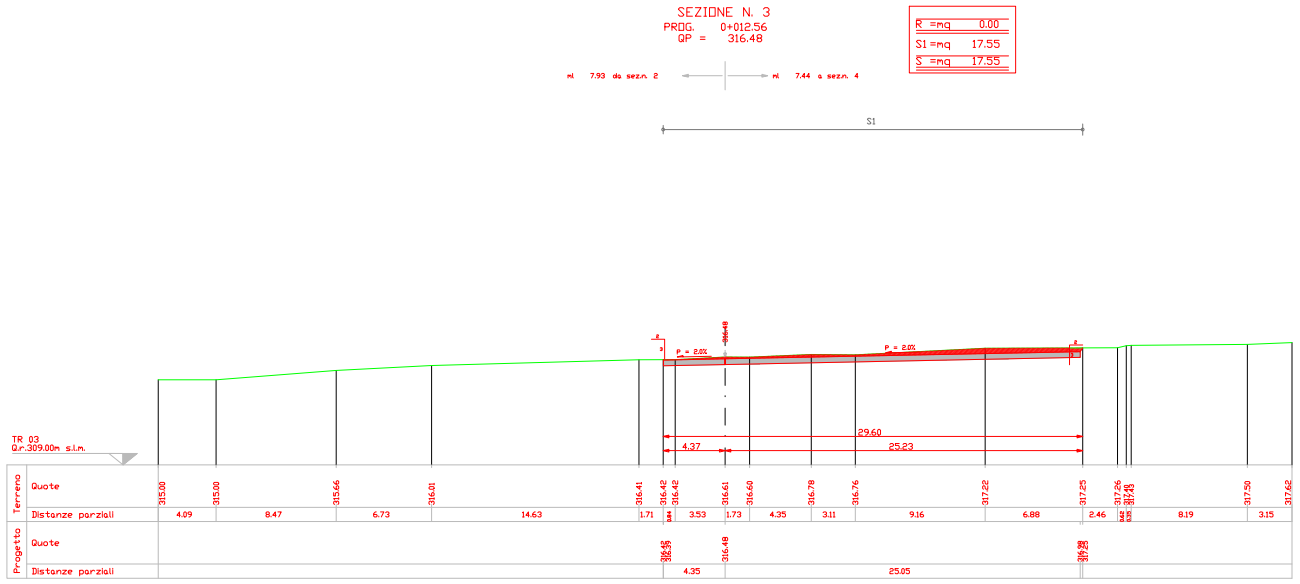
SEZIONE N. 3
PROG. 0+012.56
QP = 316.48

R =mq 0.00
S1 =mq 17.55
S =mq 17.55

ml 7.93 da sezn. 2
ml 7.44 a sezn. 4

S1
TR 03
Q.r.309.00m s.l.m.
Terreno
Quote
Distanze parziali
Progetto
Quote
Distanze parziali

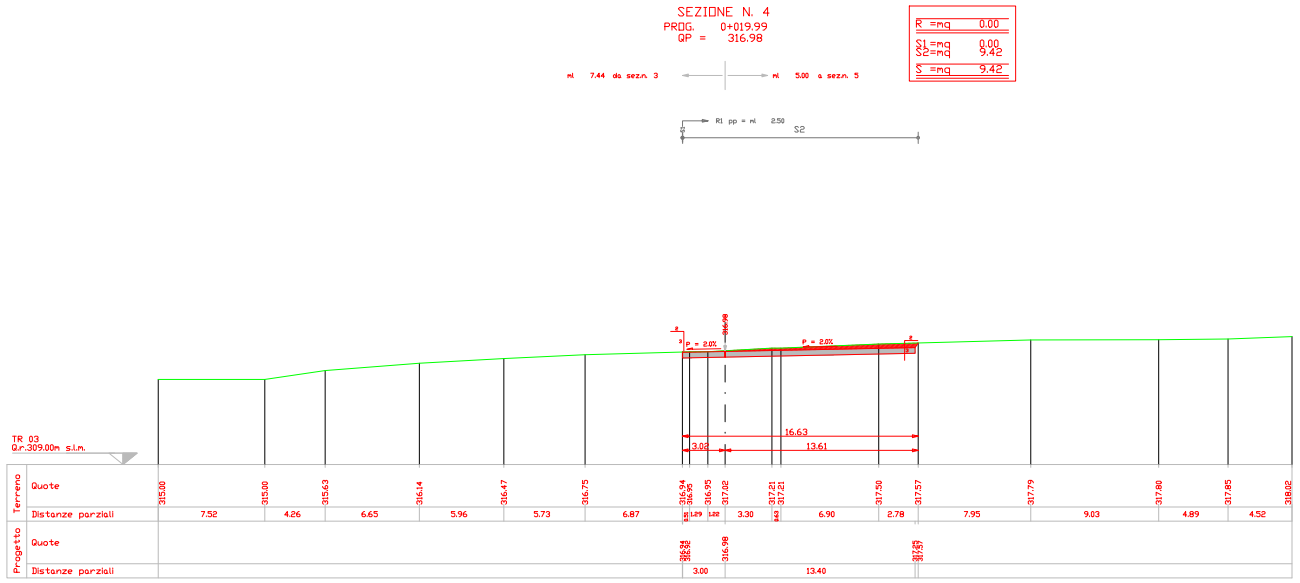
SEZIONE N. 4
PROG. 0+019.99
QP = 316.98

R =mq 0.00
S1=mq 0.00
S2=mq 9.42
S =mq 9.42

ml 7.44 da sezn. 3
ml 5.00 a sezn. 5

R1 pp = ml 2.50
S2
TR 03
Q.r.309.00m s.l.m.
Terreno
Quote
Distanze parziali
Progetto
Quote
Distanze parziali

Profilo Asse 2 (TR03)
Rapp. 1:2000/200

SEZIONE N. 5
PROG. 0+025.00
QP = 317.31

R1 =mq 0.00
R =mq 0.00
S1 =mq 5.99
S =mq 5.99

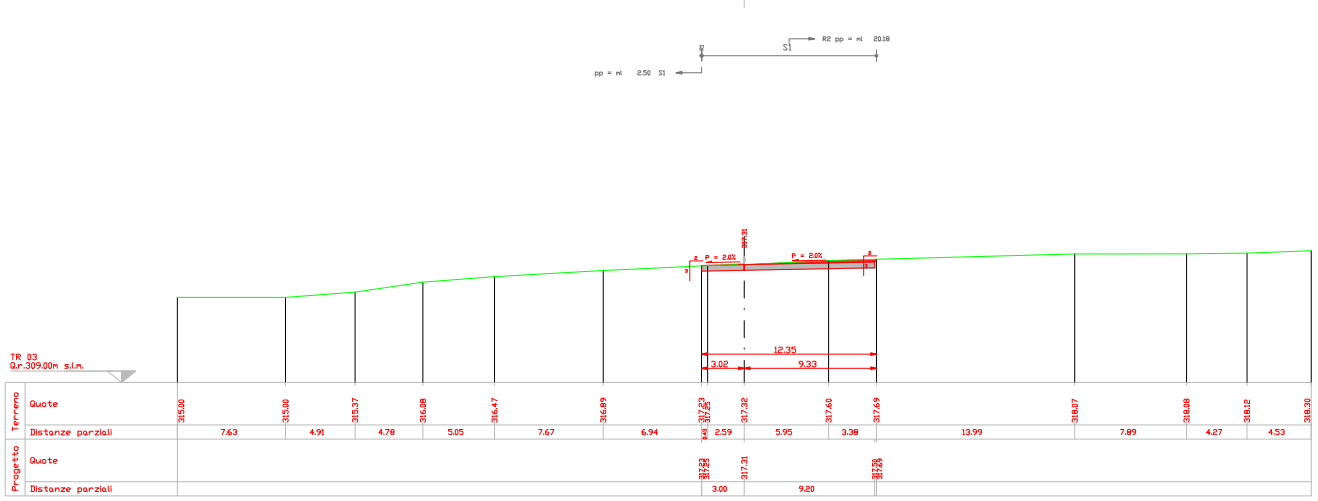
ml 5.00 da sez.n. 4
ml 25.00 a sez.n. 6
R2 pp = ml 20.18
S1
pp = ml 2.50 S1
P = 2.0%
P = 2.0%
317.31
12.35
3.02
9.33
TR 03
Q.r.309.00m s.l.m.
Terreno
Quote
315.00 315.00 315.37 316.08 316.47 316.89 317.23 317.25 317.32 317.60 317.69 318.07 318.08 318.12 318.30
Distanze parziali
7.63 4.91 4.78 5.05 7.67 6.94 0.43 2.59 5.95 3.38 13.99 7.89 4.27 4.53
Progetto
Quote
317.23 317.25 317.31 317.50 317.69
Distanze parziali
3.00 9.20

SEZIONE N. 6
PROG. 0+050.00
QP = 318.88

R1=mq 0.21
R2=mq 1.43
R =mq 1.64
S =mq 0.00

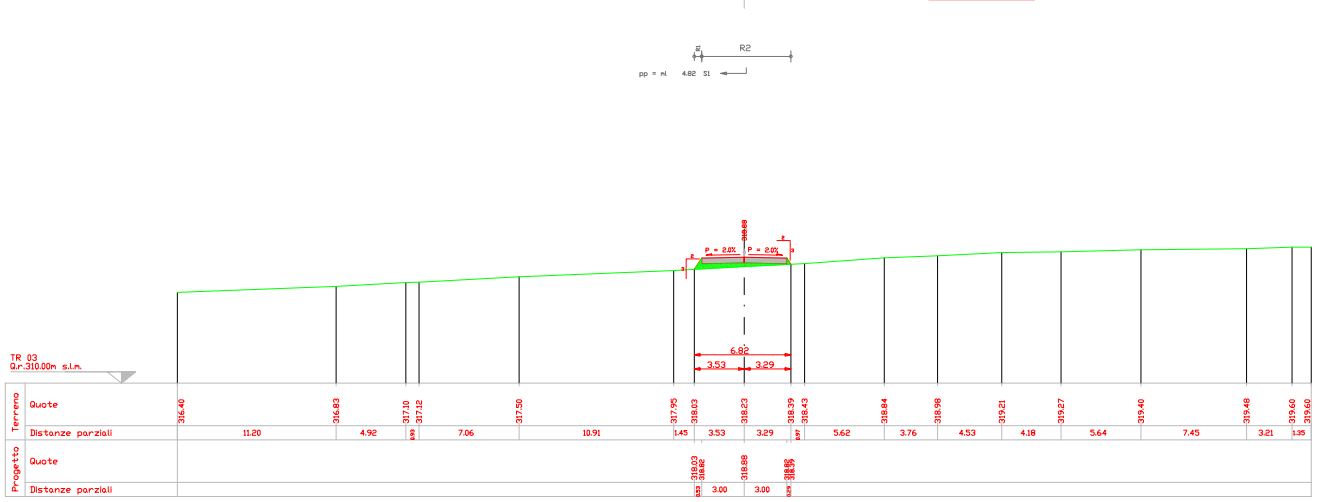
ml 25.00 da sez.n. 5
ml 25.00 a sez.n. 7
R2
pp = ml 4.82 S1
P = 2.0%
P = 2.0%
318.88
6.82
3.53
3.29
TR 03
Q.r.310.00m s.l.m.
Terreno
Quote
316.40 316.83 317.10 317.12 317.50 317.95 318.03 318.23 318.39 318.43 318.84 318.98 319.21 319.27 319.40 319.48 319.60 319.60
Distanze parziali
11.20 4.92 0.93 7.06 10.91 1.45 3.53 3.29 0.97 5.62 3.76 4.53 4.18 5.64 7.45 3.21 1.35
Progetto
Quote
318.03 318.82 318.88 318.86 318.39
Distanze parziali
0.53 3.00 3.00 0.29

SEZIONE N. 7
PROG. 0+075.00
QP = 320.44

R1 =mq 4.63
R =mq 4.63
S =mq 0.00

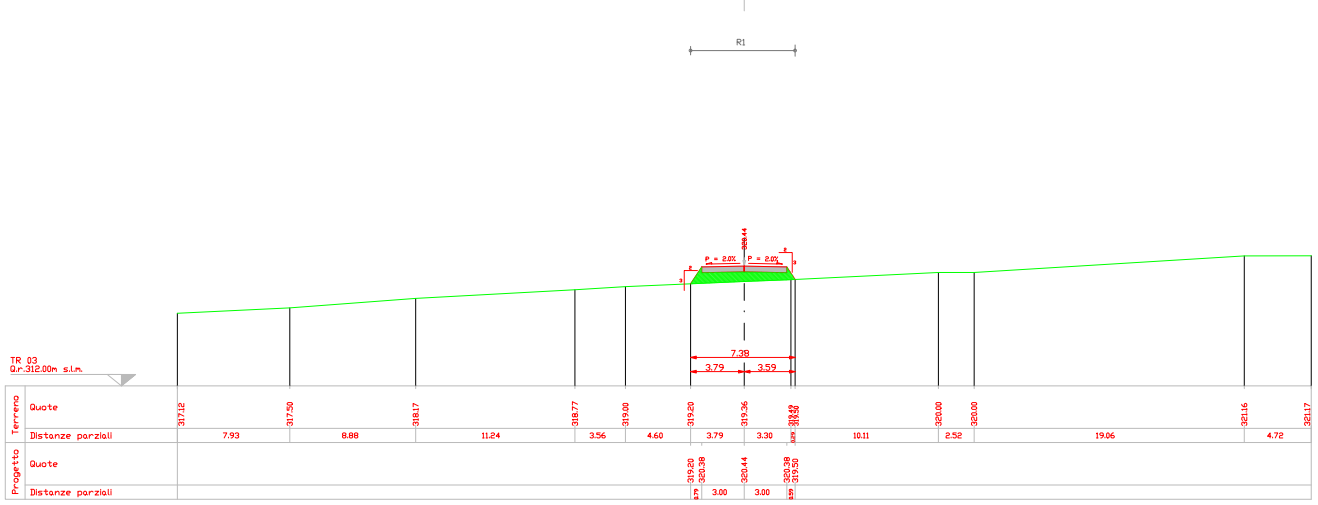
ml 25.00 da sez.n. 6
ml 25.00 a sez.n. 8
R1
P = 2.0%
P = 2.0%
320.44
7.38
3.79
3.59
TR 03
Q.r.312.00m s.l.m.
Terreno
Quote
317.12 317.50 318.17 318.77 319.00 319.20 319.36 319.49 319.50 320.00 320.00 321.16 321.17
Distanze parziali
7.93 8.88 11.24 3.56 4.60 3.79 3.30 0.29 10.11 2.52 19.06 4.72
Progetto
Quote
319.20 320.38 320.44 320.38 319.50
Distanze parziali
0.79 3.00 3.00 0.59

SEZIONE N. 8
PROG. 0+100.00
QP = 322.01

R1 =mq 8.74
R =mq 8.74
S =mq 0.00

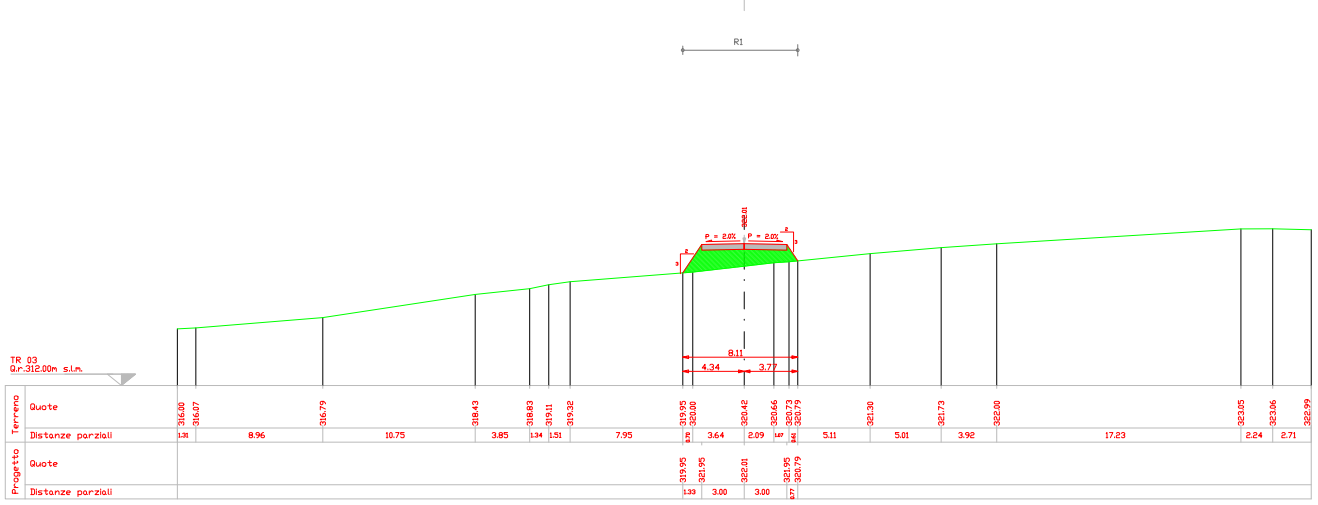
ml 25.00 da sez.n. 7
ml 25.00 a sez.n. 9
R1
P = 2.0%
P = 2.0%
322.01
8.11
4.34
3.77
TR 03
Q.r.312.00m s.l.m.
Terreno
Quote
316.00 316.07 316.79 318.43 318.83 319.11 319.32 319.95 320.00 320.42 320.66 320.73 320.79 321.30 321.73 322.00 323.05 323.06 322.99
Distanze parziali
1.31 8.96 10.75 3.85 1.34 1.51 7.95 0.70 3.64 2.09 1.67 0.61 5.11 5.01 3.92 17.23 2.24 2.71
Progetto
Quote
319.95 321.95 322.01 321.95 320.79
Distanze parziali
1.33 3.00 3.00 0.77

SEZIONE N. 9
PROG. 0+125.00
QP = 323.57

R1 =mq 19.30
R =mq 19.30
S =mq 0.00

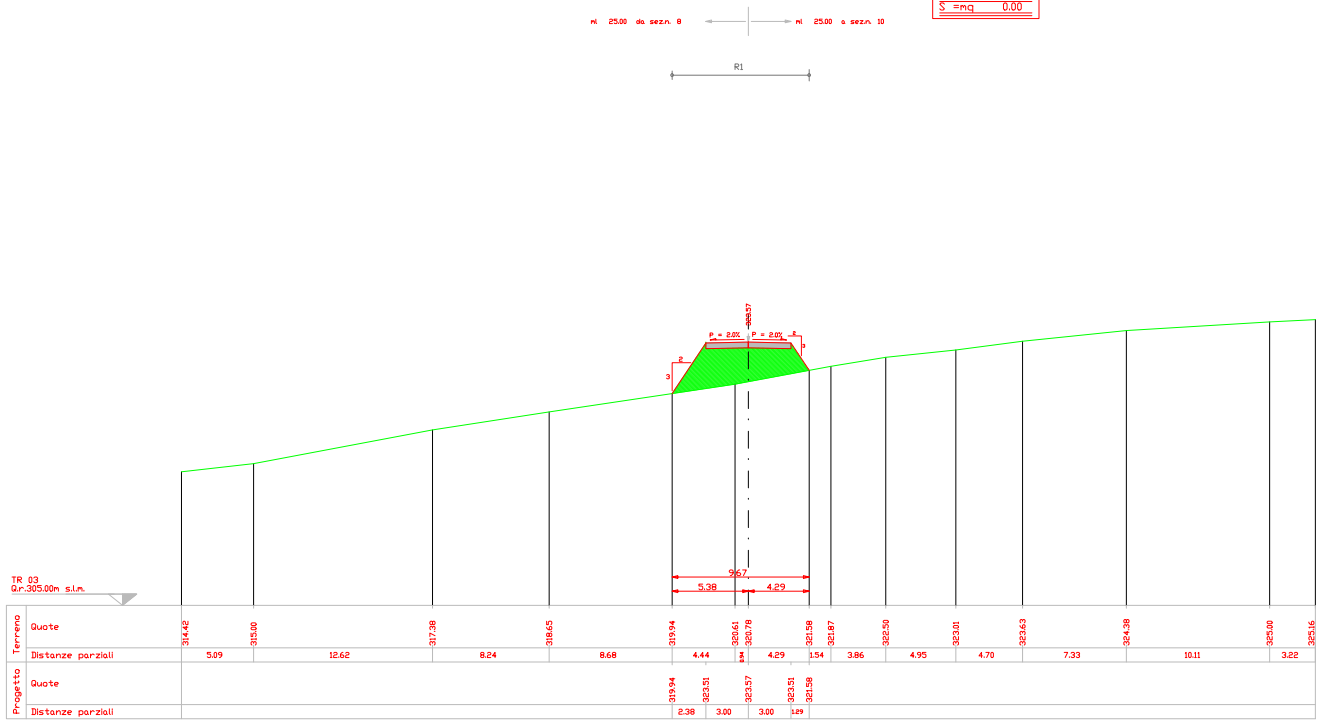
ml 25.00 da sez.n. 8
ml 25.00 a sez.n. 10
R1
P = 2.0%
P = 2.0%
323.57
9.67
5.38
4.29
TR 03
Q.r.305.00m s.l.m.
Terreno
Quote
314.42 315.00 317.38 318.65 319.94 320.61 320.78 321.58 321.87 322.50 323.01 323.63 324.38 325.00 325.16
Distanze parziali
5.09 12.62 8.24 8.68 4.44 0.34 4.29 1.54 3.86 4.95 4.70 7.33 10.11 3.22
Progetto
Quote
319.94 323.51 323.57 323.51 321.58
Distanze parziali
2.38 3.00 3.00 1.29

SEZIONE N. 10
PROG. 0+150.00
QP = 325.07

R1 =mq 34.70
R =mq 34.70
S =mq 0.00

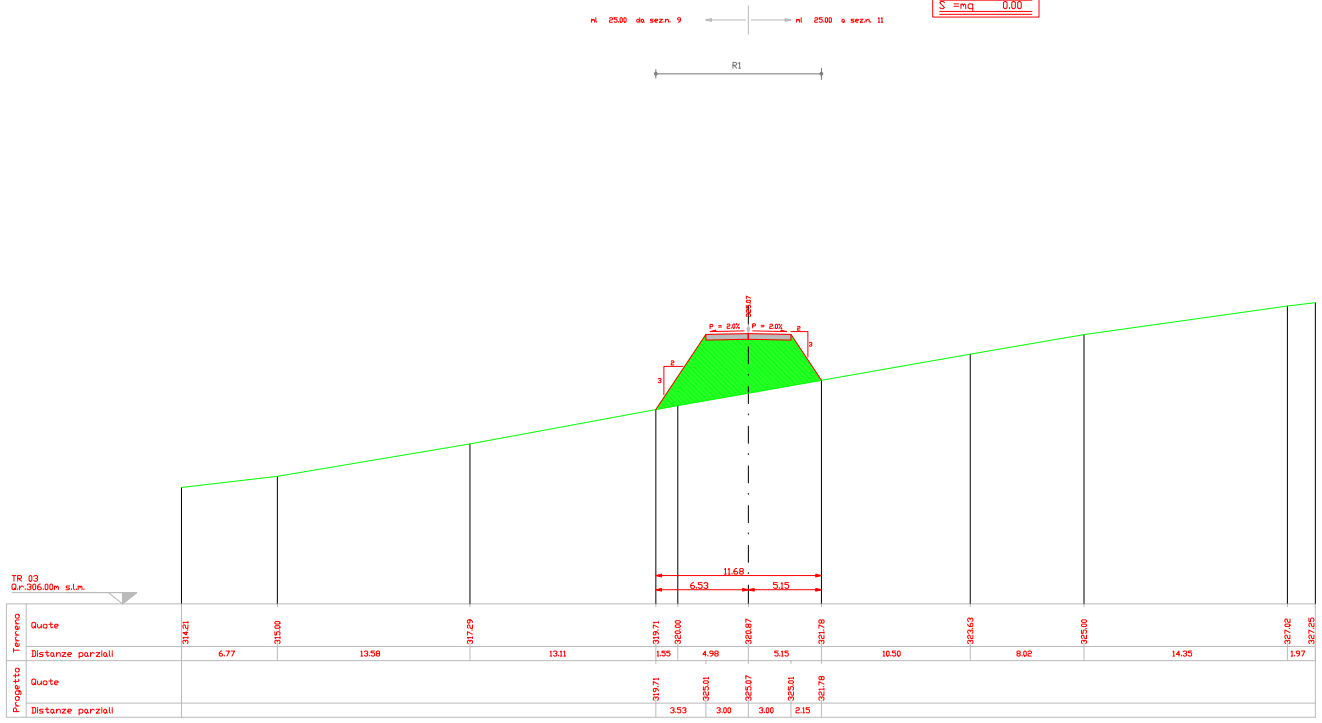
ml 25.00 da sez.n. 9
ml 25.00 a sez.n. 11
R1
P = 2.0%
P = 2.0%
325.07
11.68
6.53
5.15
TR 03
Q.r.306.00m s.l.m.
Terreno
Quote
314.21 315.00 317.29 319.71 320.00 320.87 321.78 323.63 325.00 327.02 327.25
Distanze parziali
6.77 13.58 13.11 1.55 4.98 5.15 10.50 8.02 14.35 1.97
Progetto
Quote
319.71 325.01 325.07 325.01 321.78
Distanze parziali
3.53 3.00 3.00 2.15

SEZIONE N. 11
PROG. 0+175.00
QP = 326.04

R1 =mq 52.65
R =mq 52.65
S =mq 0.00

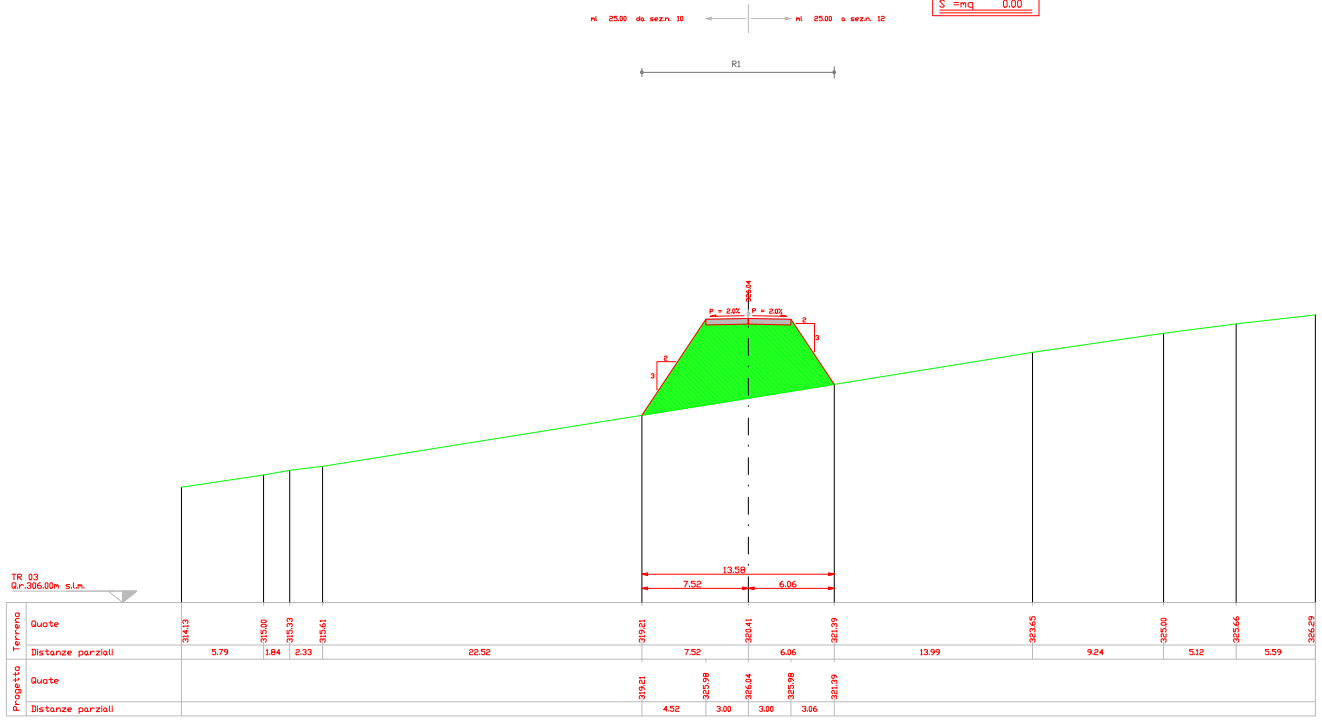
ml 25.00 da sez.n. 10
ml 25.00 a sez.n. 12
R1
P = 2.0%
P = 2.0%
326.04
13.58
7.52
6.06
TR 03
Q.r.306.00m s.l.m.
Terreno
Quote
314.13 315.00 315.33 315.61 319.21 320.41 321.39 323.65 325.00 325.66 326.29
Distanze parziali
5.79 1.84 2.33 22.52 7.52 6.06 13.99 9.24 5.12 5.59
Progetto
Quote
319.21 325.98 326.04 325.98 321.39
Distanze parziali
4.52 3.00 3.00 3.06

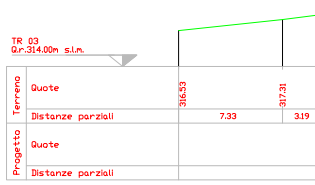
TR 03
Q.r.314.00m s.l.m.
Terreno
Quote
316.53 317.31
Distanze parziali
7.33 3.19
Progetto
Quote
Distanze parziali

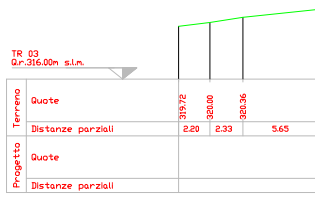
TR 03
Q.r.316.00m s.l.m.
Terreno
Quote
319.72 320.00 320.36
Distanze parziali
2.20 2.33 5.65
Progetto
Quote
Distanze parziali

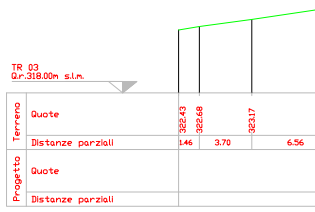
TR 03
Q.r.318.00m s.l.m.
Terreno
Quote
322.43 322.68 323.17
Distanze parziali
1.46 3.70 6.56
Progetto
Quote
Distanze parziali

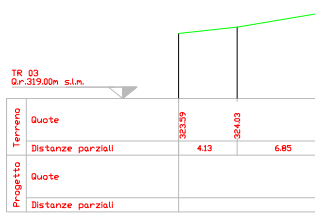
TR 03
Q.r.319.00m s.l.m.
Terreno
Quote
323.59 324.03
Distanze parziali
4.13 6.85
Progetto
Quote
Distanze parziali

SEZIONE N. 12
PROG. 0+200.00
QP = 326.50

R1 =mq 57.03
R =mq 57.03
S =mq 0.00

ml 25.00 da sez.n. 11
ml 25.00 a sez.n. 13

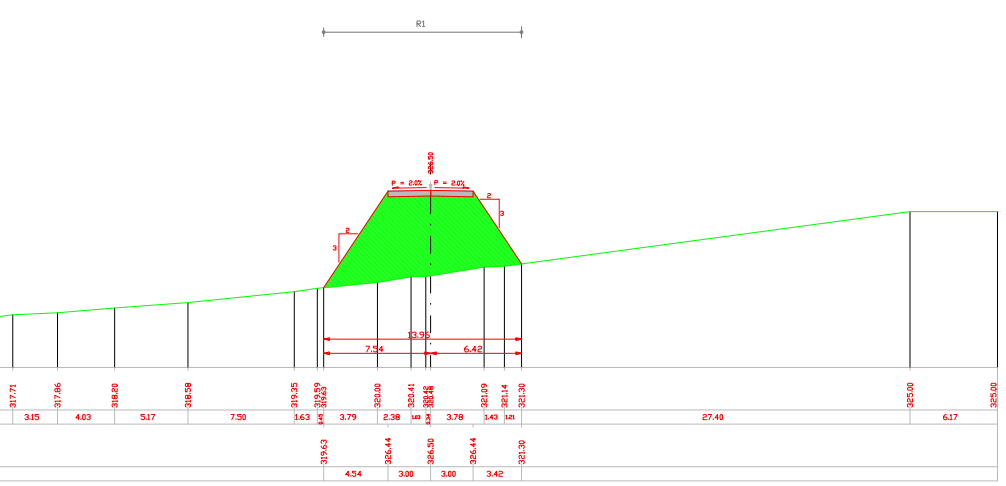
R1
13.96
7.54
6.42

SEZIONE N. 13
PROG. 0+225.00
QP = 326.90

R1 =mq 12.50
R =mq 12.50
S =mq 0.00

ml 25.00 da sez.n. 12
ml 17.95 a sez.n. 14

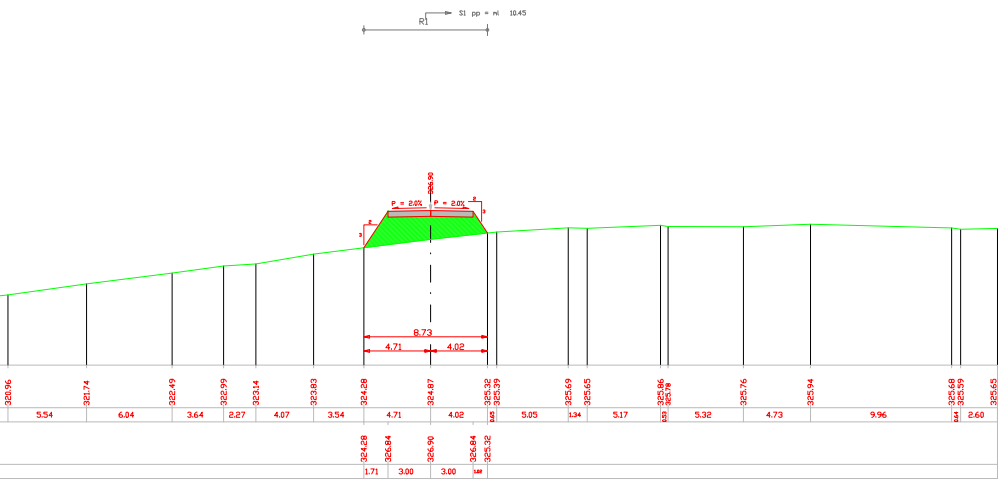
R1
S1 pp = ml 10.45
8.73
4.71
4.02

SEZIONE N. 14
PROG. 0+242.94
QP = 327.20

R =mq 0.00
S1 =mq 8.97
S =mq 8.97

ml 17.95 da sez.n. 13
ml 7.05 a sez.n. 15

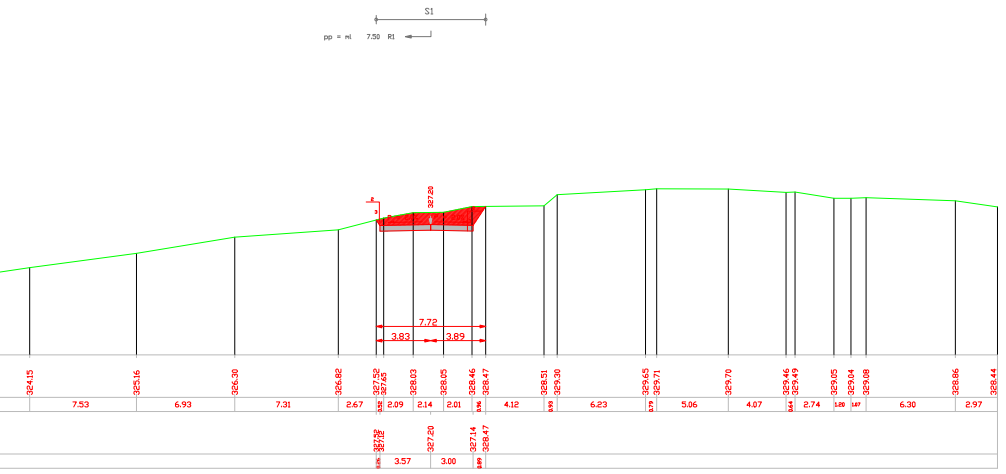
S1
pp = ml 7.50 R1
7.72
3.83
3.89

SEZIONE N. 15
PROG. 0+250.00
QP = 327.31

R =mq 0.00
S1 =mq 17.93
S =mq 17.93

ml 7.05 da sez.n. 14
ml 4.37 a sez.n. 16

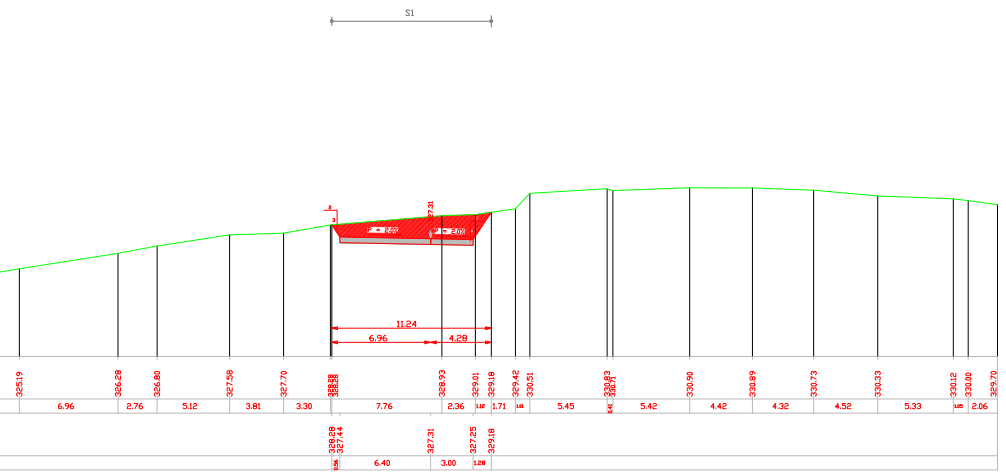
S1
11.24
6.96
4.28

SEZIONE N. 16
PROG. 0+254.36
QP = 327.38

R =mq 0.00
S1 =mq 31.75
S =mq 31.75

ml 4.37 da sez.n. 15
ml 4.98 a sez.n. 17

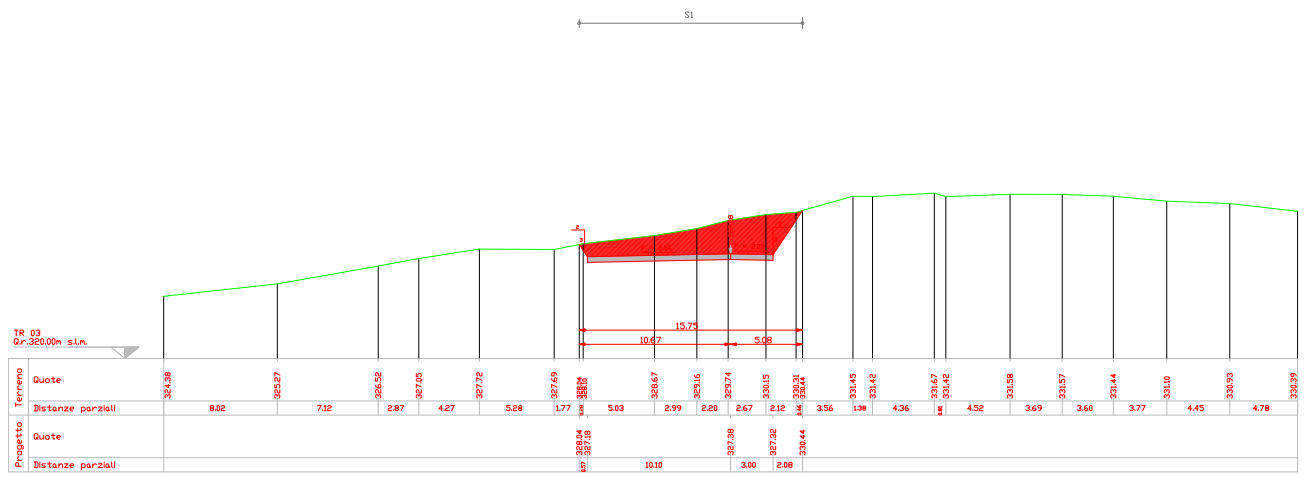
S1
TR 03
Gr.320.00m s.l.m.
Terreno
Quote
Distanze parziali
Progetto
Quote
Distanze parziali
15.75
10.67
5.08

SEZIONE N. 17
PROG. 0+259.34
QP = 327.46

R1=mq 3.05
R2=mq 0.16
R =mq 3.21
S1 =mq 86.91
S =mq 86.91

ml 4.98 da sez.n. 16
ml 1.12 a sez.n. 18

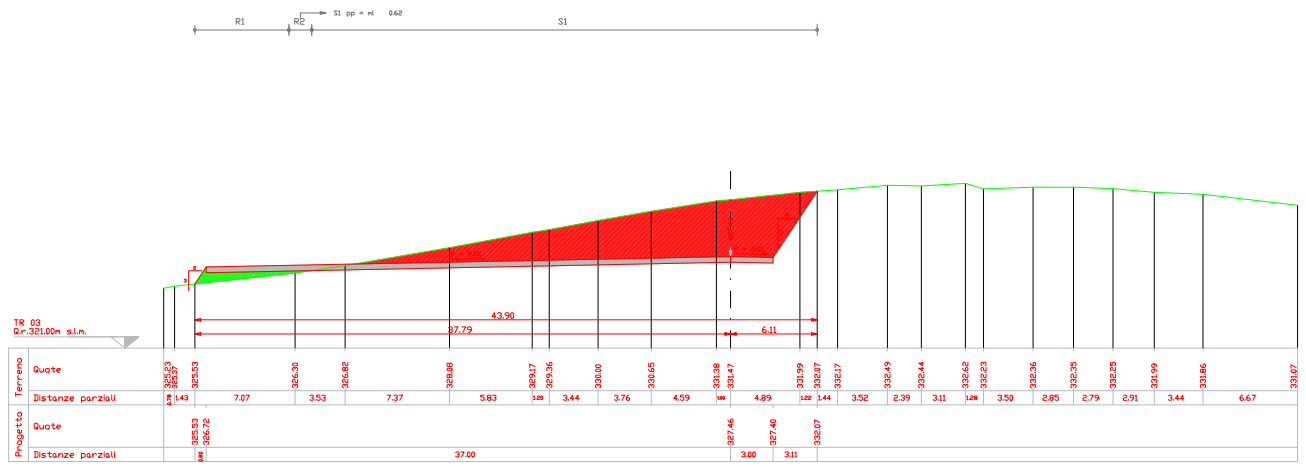
R1
R2
S1 pp = ml 0.63
S1
TR 03
Gr.321.00m s.l.m.
Terreno
Quote
Distanze parziali
Progetto
Quote
Distanze parziali
43.90
37.79
6.11
37.00

SEZIONE N. 18
PROG. 0+260.46
QP = 327.48

R1 =mq 1.82
R =mq 1.82
S1 =mq 0.13
S2=mq 92.06
S =mq 92.19

ml 1.12 da sez.n. 17
ml 14.54 a sez.n. 19

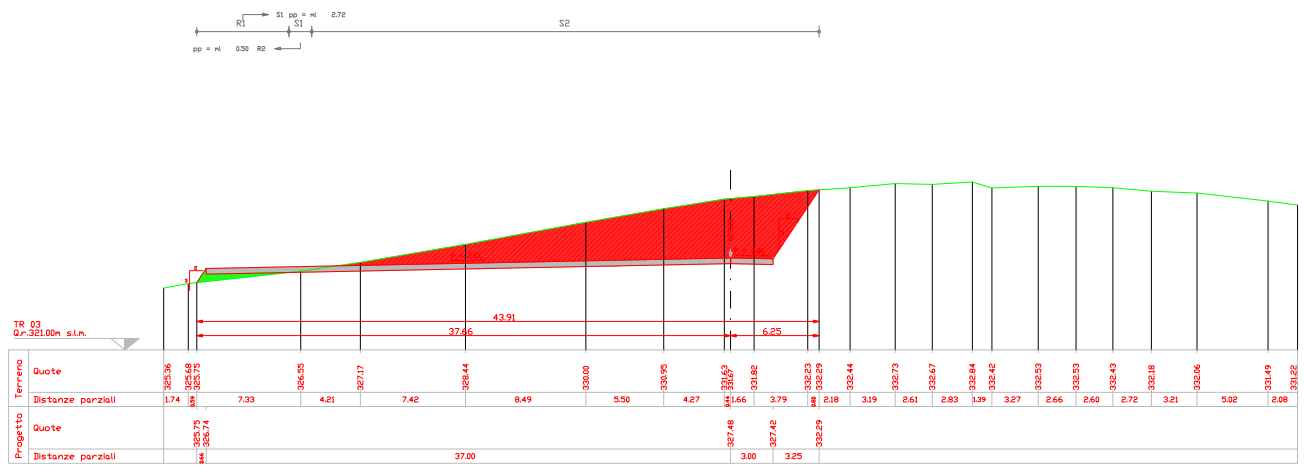
S1 pp = ml 0.73
S1
S2
pp = ml 0.50 R2
TR 03
Gr.321.00m s.l.m.
Terreno
Quote
Distanze parziali
Progetto
Quote
Distanze parziali
43.91
37.66
6.25
37.00

SEZIONE N. 19
PROG. 0+275.00
QP = 327.72

R =mq 0.00
S1=mq 7.92
S2=mq 125.11
S =mq 133.03

ml 14.54 da sez.n. 18
ml 12.48 a sez.n. 20

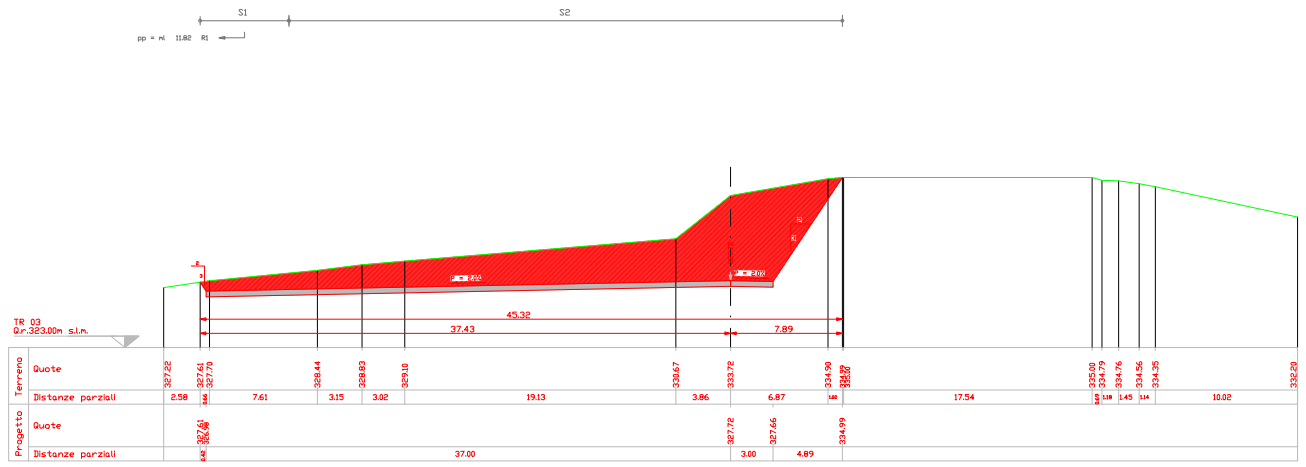
S1
S2
pp = ml 0.82 R1
TR 03
Gr.323.00m s.l.m.
Terreno
Quote
Distanze parziali
Progetto
Quote
Distanze parziali
45.30
37.43
7.89
37.00

SEZIONE N. 20
PROG. 0+287.47
QP = 327.92

R =mq 0.00
S1 =mq 138.55
S =mq 138.55

ml 12.48 da sez.n. 19
ml 12.52 a sez.n. 21


S1
TR 03
Gr.323.00m s.l.m.
Terreno
Quote
Distanze parziali
Progetto
Quote
Distanze parziali
37.00

SEZIONE N. 21
PROG. 0+300.00
QP = 328.12

R =mq 0.00
S1=mq 54.62
S2=mq 37.67
S =mq 92.29

ml 12.52 da sez.n. 20
ml 8.93 a sez.n. 22

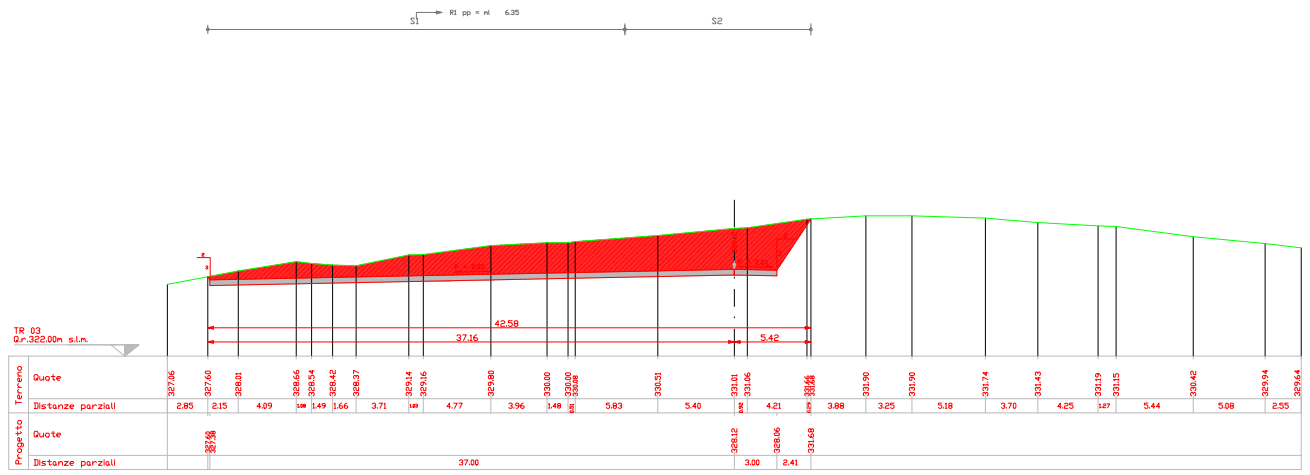
S1
R1 pp = ml 6.35
S2
TR 03
Gr.320.00m s.l.m.
Terreno
Quote
Distanze parziali
Progetto
Quote
Distanze parziali
42.58
37.16
5.42
37.00

SEZIONE N. 22
PROG. 0+308.93
QP = 328.27

R1 =mq 22.22
R =mq 22.22
S1=mq 0.03
S2=mq 8.81
S =mq 8.84

ml 8.93 da sez.n. 21
ml 0.25 a sez.n. 23

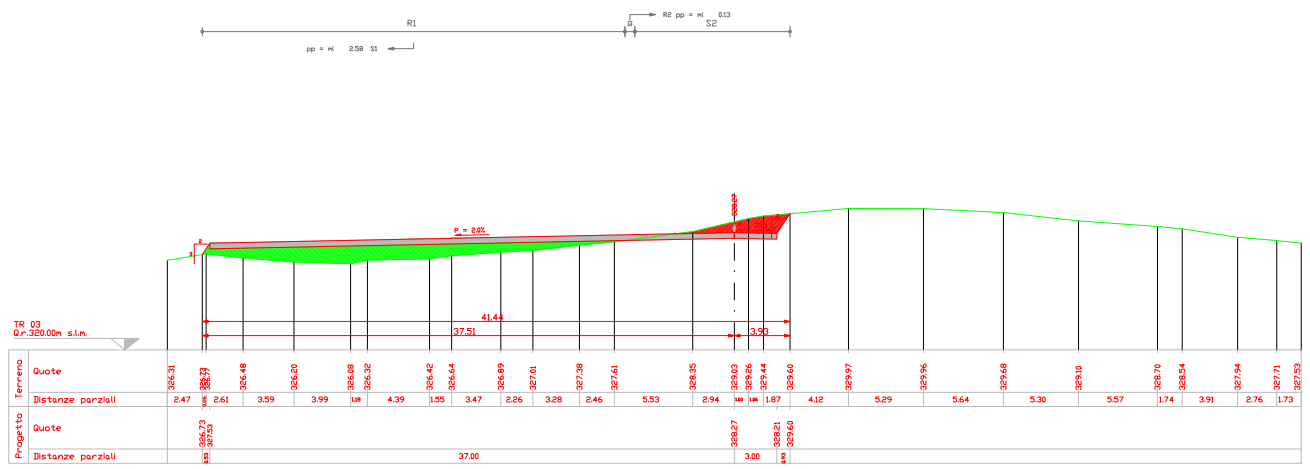
R1
R2 pp = ml 0.13
S2
pp = ml 0.58 S1
TR 03
Gr.320.00m s.l.m.
Terreno
Quote
Distanze parziali
Progetto
Quote
Distanze parziali
41.44
37.51
3.93
37.00

SEZIONE N. 23
PROG. 0+309.18
QP = 328.27

R1=mq 24.65
R2=mq 0.03
R =mq 24.68
S1 =mq 8.01
S =mq 8.01

ml 0.25 da sez.n. 22

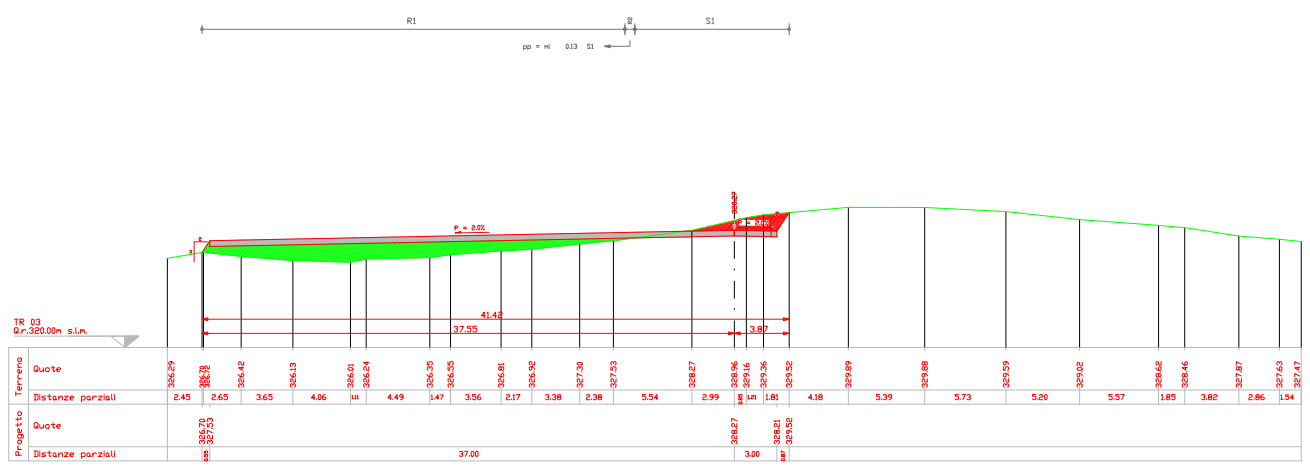
R1
R2
S1
pp = ml 0.13 S1
TR 03
Gr.320.00m s.l.m.
Terreno
Quote
Distanze parziali
Progetto
Quote
Distanze parziali
41.42
37.55
3.87
37.00

Sezioni Asse 2 (TR03)
Rapp. 1:200

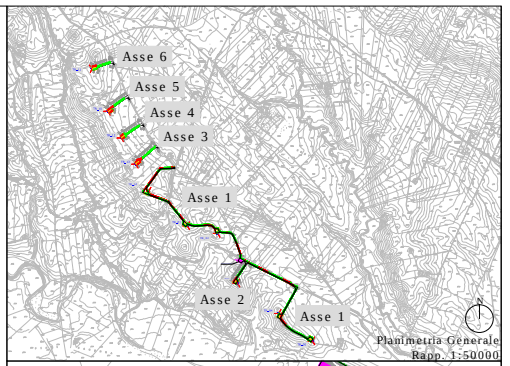
Asse 6
Asse 5
Asse 4
Asse 3
Asse 1
Asse 2
Asse 1

Planimetria Generale
Rapp. 1:50000

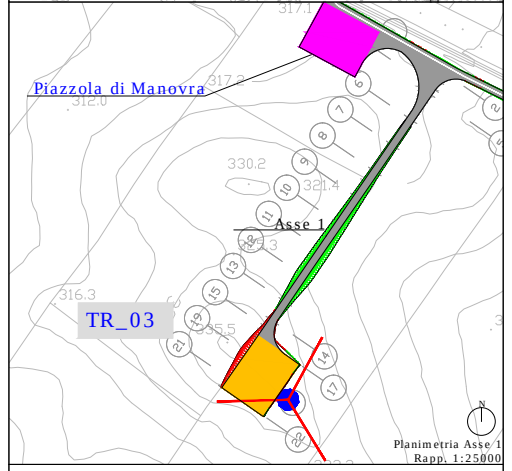
Piazzola di Manovra
Asse 1
TR_03
N

Planimetria Asse 1
Rapp. 1:25000

SEZIONE TIPO IN RILEVATO

SEZIONE TIPO IN TRINCEA

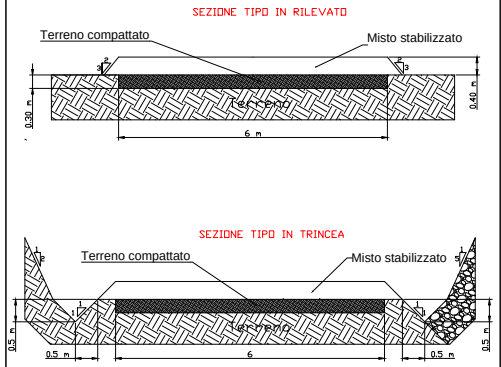
Terreno compattato
Misto stabilizzato
Terreno
0.30 m
0.40 m
6 m
Terreno compattato
Misto stabilizzato
Terreno
0.5 m
0.5 m
6
0.5 m
0.5 m

Legenda

🟩	Rilevato		Profilo terreno esistente
🟥	Sterro		Profilo di progetto

REGIONE BASILICATA

Francesco DI CHIAPPARI
A 500

Rif.	Quantità	PROGETTO PER LA REALIZZAZIONE DI UN PARCO EOLICO DA 33 MW NEL COMUNE DI GENZANO DI LUCANIA (PZ)	Num. Articolo/Riferimento	
Progettato da: Ing. M. Martellucci	Controllato da: Ing. M. Martellucci	Approvato da: Ing. F. Di Chiappari	Nome file	Data 26/06/2014

SKYWIND S.r.l.
via Marconi, 6 - 04024 Gaeta(LT) Italia

ASSE 2
Profilo e Sezioni
(Piazzola Tr03)

TAV. A.16.a.14_A.16.a.17

Edizione	Foglio	Scala
1	1/1	