5

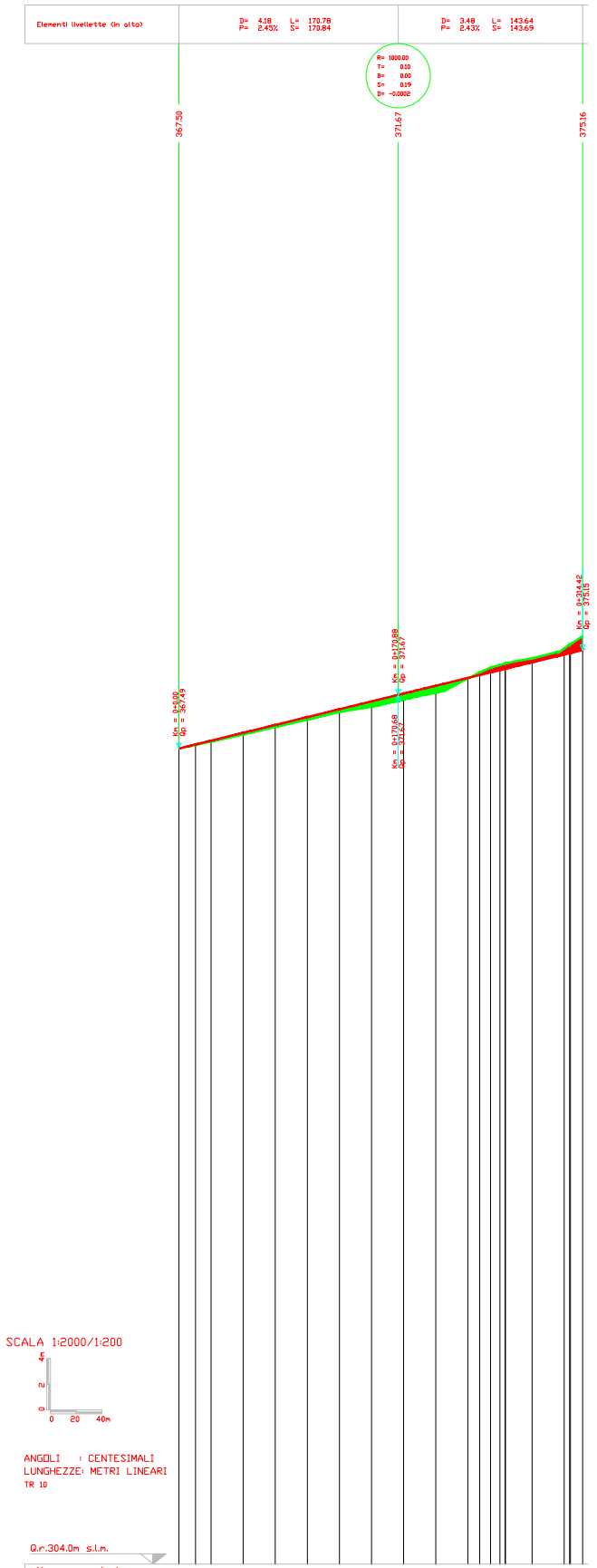
Elementi livellette (in alto)
D= 4.18 L= 170.78
P= 2.45% S= 170.84
D= 3.48 L= 143.64
P= 2.43% S= 143.69
R= 1000.00
T= 0.10
B= 0.00
S= 0.19
D= -0.0002
367.50
371.67
375.16
Q.r.304.0m s.l.m.

SCALA 1:2000/1:200

0
2
4m
0
20
40m

ANGOLI : CENTESIMALI
LUNGHEZZE: METRI LINEARI
TR 10

Numero sezioni	Quote del terreno	Quote del progetto	Distanze parziali	Distanze progressive
1	367.50	367.50		0.00
2	367.77	367.81	12.92	12.92
3	368.02	368.11	12.08	25.00
4	368.57	368.72	25.00	50.00
5	369.17	369.33	25.00	75.00
6	369.74	369.94	25.00	100.00
7	370.33	370.55	25.00	125.00
8	370.72	371.16	25.00	150.00
9	371.31	371.77	25.00	175.00
10	371.83	372.38	25.00	200.00
11	372.95	372.99	25.00	225.00
12	373.42	373.21	9.26	234.26
13	373.79	373.42	8.47	242.74
14	374.00	373.59	7.26	250.00
	[illegible]	[illegible]	[illegible]	[illegible]
	374.12	373.70	[illegible]	254.26
17	374.51	374.20	20.74	275.00
18	375.27	374.81	25.00	300.00
	[illegible]	[illegible]	[illegible]	[illegible]
	[illegible]	374.93	[illegible]	304.95
21	376.23	375.16	9.48	314.43

Andamento planimetrico: 314.43

Distanze Ettometriche: 0 1 2 3

Profilo Asse 5 (TR12)
Rapp. 1:2000/200

SEZIONE N. 1
PROG. 0+000.00
QP = 367.50

ml 12.92 a sez.n. 2

R =mq 0.00
S1 =mq 11.65
S =mq 11.65

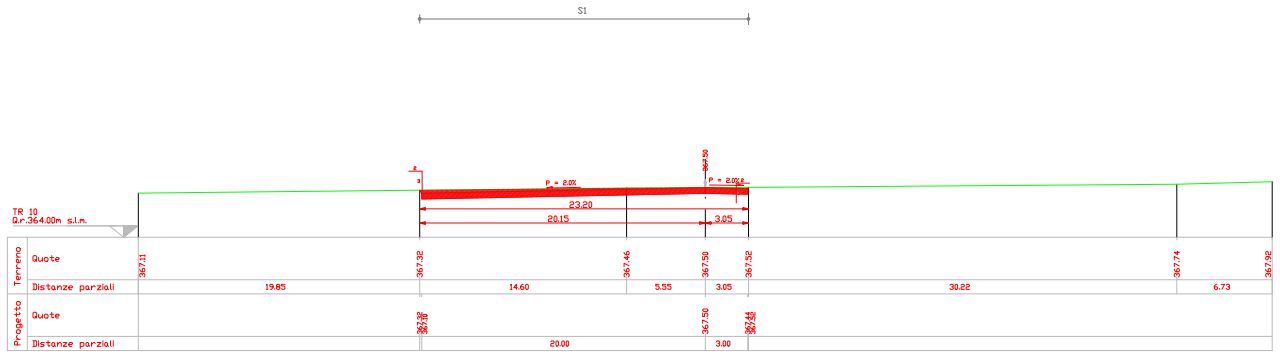
S1
P = 2.0%
23.20
20.15
3.05
TR 10
Q.r.364.00m s.l.m.
Terreno
Quote
Distanze parziali
Progetto
Quote
Distanze parziali
19.85
14.60
5.55
3.05
30.22
6.73
367.46
367.50
367.52
20.00
3.00

SEZIONE N. 2
PROG. 0+012.91
QP = 367.81

ml 12.92 da sez.n. 1
ml 12.08 a sez.n. 3

R =mq 0.00
S1 =mq 10.70
S =mq 10.70

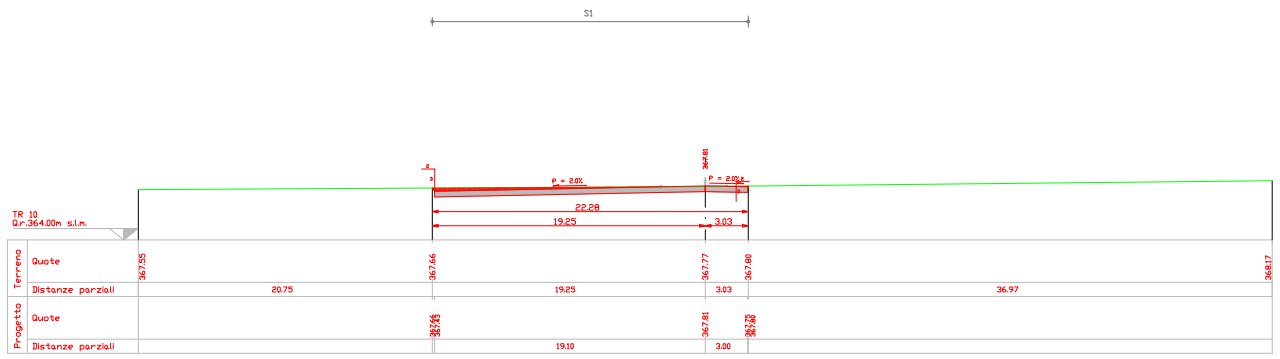
S1
P = 2.0%
22.28
19.25
3.03
TR 10
Q.r.364.00m s.l.m.
Terreno
Quote
Distanze parziali
Progetto
Quote
Distanze parziali
20.75
19.25
3.03
36.97
367.77
367.80
367.81
19.10
3.00

SEZIONE N. 3
PROG. 0+025.00
QP = 368.11

ml 12.08 da sez.n. 2
ml 25.00 a sez.n. 4

R =mq 0.00
S1=mq 2.14
S2=mq 2.09
S3=mq 0.00
S =mq 4.23

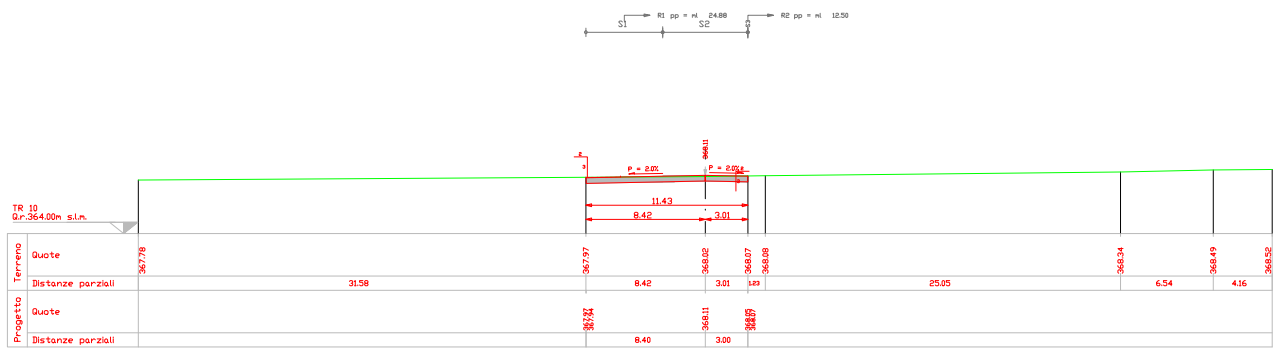
R1 pp = ml 24.88
R2 pp = ml 12.50
S1
S2
S3
P = 2.0%
11.43
8.42
3.01
TR 10
Q.r.364.00m s.l.m.
Terreno
Quote
Distanze parziali
Progetto
Quote
Distanze parziali
31.58
8.42
3.01
1.23
25.05
6.54
4.16
367.97
368.02
368.07
368.08
368.11
8.40
3.00

SEZIONE N. 4
PROG. 0+050.00
QP = 368.72

ml 25.00 da sez.n. 3
ml 25.00 a sez.n. 5

R1=mq 0.01
R2=mq 0.00
R =mq 0.01
S1 =mq 1.73
S =mq 1.73

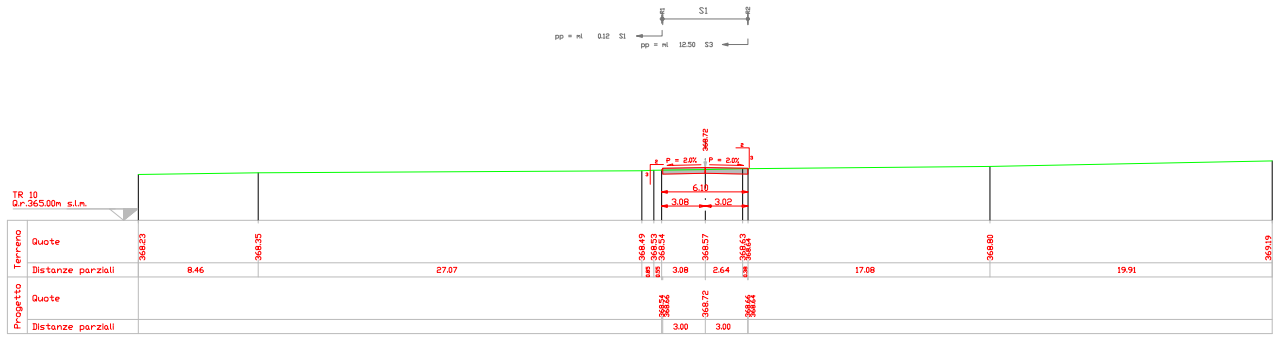
S1
pp = ml 0.12 S1
pp = ml 12.50 S3
P = 2.0%
6.10
3.08
3.02
TR 10
Q.r.365.00m s.l.m.
Terreno
Quote
Distanze parziali
Progetto
Quote
Distanze parziali
8.46
27.07
3.08
2.64
17.08
19.91
368.49
368.53
368.54
368.57
368.63
368.80
368.72
3.00
3.00

SEZIONE N. 5
PROG. 0+075.00
QP = 369.33

ml 25.00 da sez.n. 4
ml 25.00 a sez.n. 6

R1=mq 0.01
R2=mq 0.00
R =mq 0.01
S1 =mq 1.54
S =mq 1.54

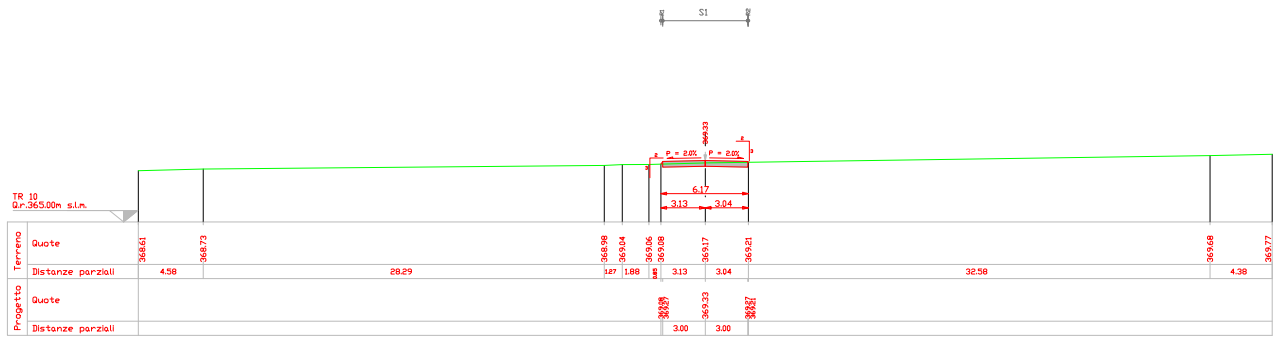
S1
P = 2.0%
6.17
3.13
3.04
TR 10
Q.r.365.00m s.l.m.
Terreno
Quote
Distanze parziali
Progetto
Quote
Distanze parziali
4.58
28.29
3.13
3.04
32.58
4.38
369.33
3.00
3.00

SEZIONE N. 6
PROG. 0+100.00
QP = 369.94

ml 25.00 da sez.n. 5
ml 25.00 a sez.n. 7

R1=mq 0.01
R2=mq 0.00
R =mq 0.01
S1 =mq 1.37
S =mq 1.37

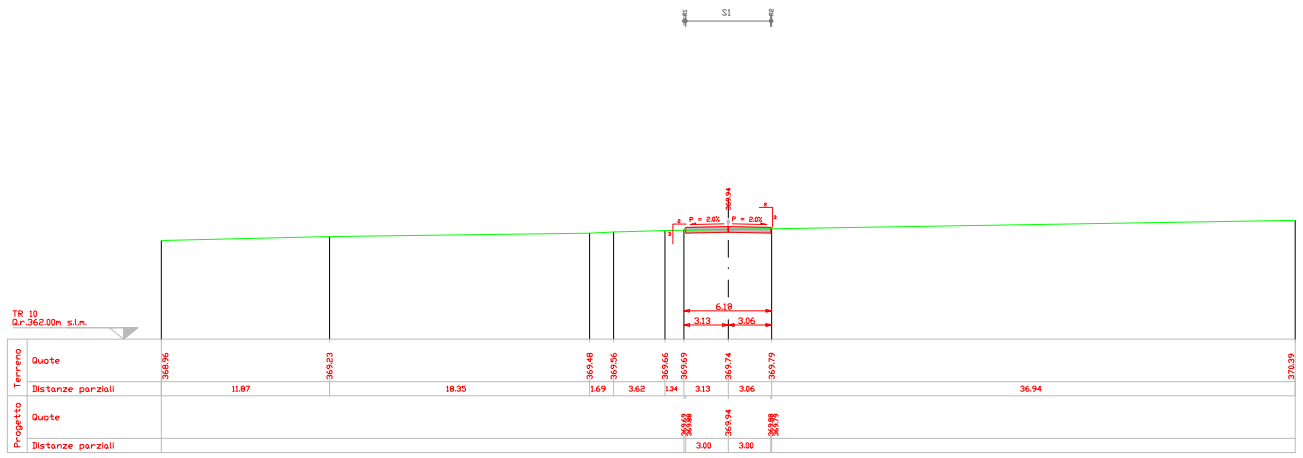
S1
P = 2.0%
6.19
3.13
3.06
TR 10
Q.r.362.00m s.l.m.
Terreno
Quote
Distanze parziali
Progetto
Quote
Distanze parziali
11.87
18.35
1.69
3.62
1.34
3.13
3.06
36.94
369.48
369.56
369.66
369.69
369.74
369.79
369.94
3.00
3.00

SEZIONE N. 7
PROG. 0+125.00
QP = 370.55

ml 25.00 da sez.n. 6
ml 25.00 a sez.n. 8

R1=mq 0.02
R2=mq 0.00
R =mq 0.02
S1=mq 0.66
S2=mq 0.54
S =mq 1.20

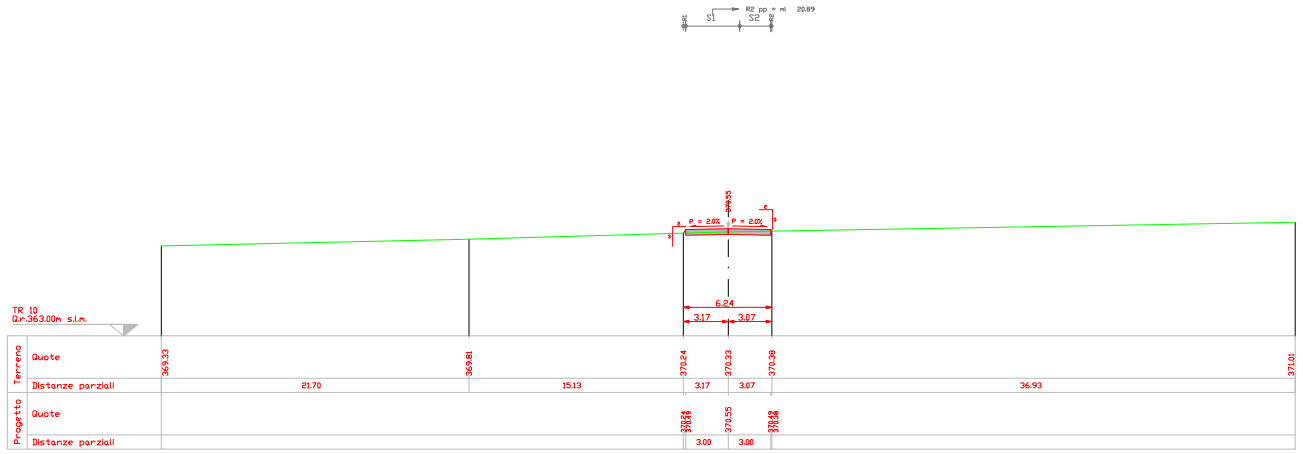
R2 pp = ml 20.89
S1
S2
P = 2.0%
6.24
3.17
3.07
TR 10
Q.r.363.00m s.l.m.
Terreno
Quote
Distanze parziali
Progetto
Quote
Distanze parziali
21.70
15.13
3.17
3.07
36.93
370.24
370.33
370.38
370.55
3.00
3.00

SEZIONE N. 8
PROG. 0+150.00
QP = 371.16

ml 25.00 da sez.n. 7
ml 25.00 a sez.n. 9

R1=mq 0.06
R2=mq 0.13
R3=mq 0.02
R =mq 0.21
S1=mq 0.06
S2=mq 0.07
S =mq 0.13

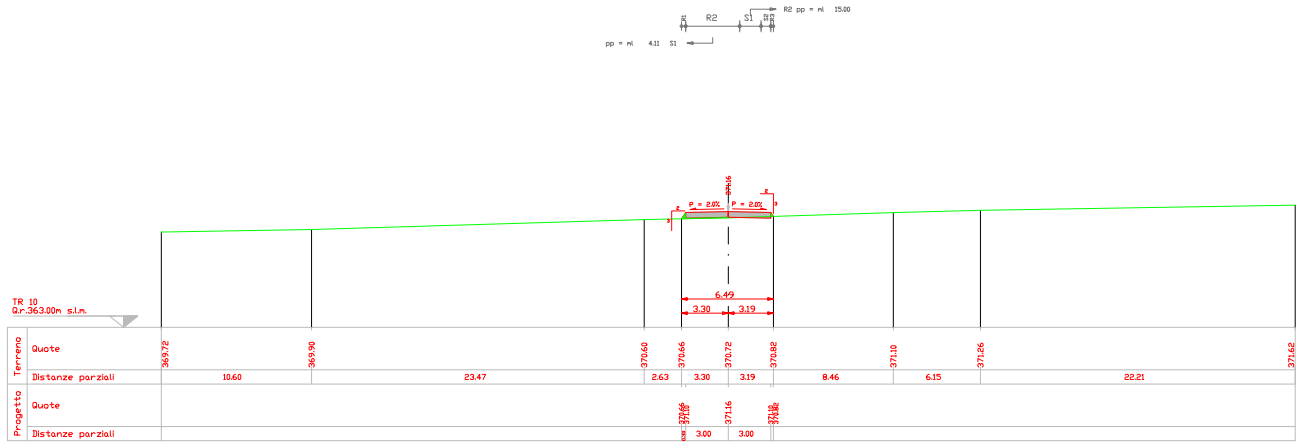
R2 pp = ml 15.00
pp = ml 4.11 S1
R2
S1
P = 2.0%
6.49
3.30
3.19
TR 10
Q.r.363.00m s.l.m.
Terreno
Quote
Distanze parziali
Progetto
Quote
Distanze parziali
10.60
23.47
2.63
3.30
3.19
8.46
6.15
22.21
370.60
370.66
370.72
370.82
371.10
371.26
371.16
3.00
3.00

SEZIONE N. 9
PROG. 0+175.00
QP = 371.77

ml 25.00 da sez.n. 8
ml 25.00 a sez.n. 10

R1=mq 0.38
R2=mq 0.04
R3=mq 0.04
R =mq 0.46
S1=mq 0.01
S2=mq 0.00
S =mq 0.01

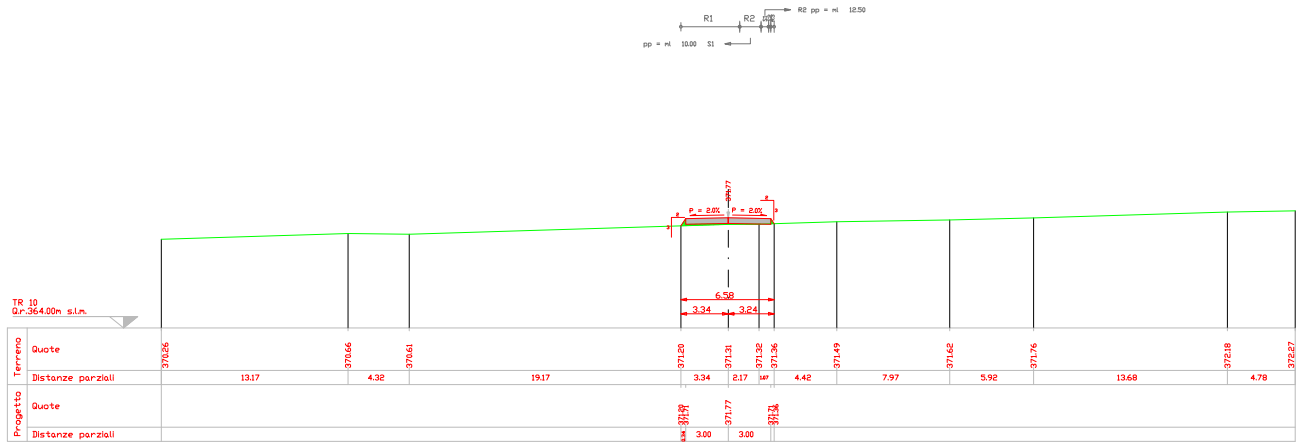
R2 pp = ml 12.50
pp = ml 10.00 S1
R1
R2
P = 2.0%
6.58
3.34
3.24
TR 10
Q.r.364.00m s.l.m.
Terreno
Quote
Distanze parziali
Progetto
Quote
Distanze parziali
13.17
4.32
19.17
3.34
2.17
4.42
7.97
5.92
13.68
4.78
371.77
3.00
3.00

SEZIONE N. 10
PROG. 0+200.00
QP = 372.38

R1=mq 0.81
R2=mq 0.01
R3=mq 0.05
R =mq 0.87
S1 =mq 0.00
S =mq 0.00

ml 25.00 da sezn. 9 — ml 25.00 a sezn. 11

S1 pp = ml 6.68
R1
pp = ml 12.50 S1

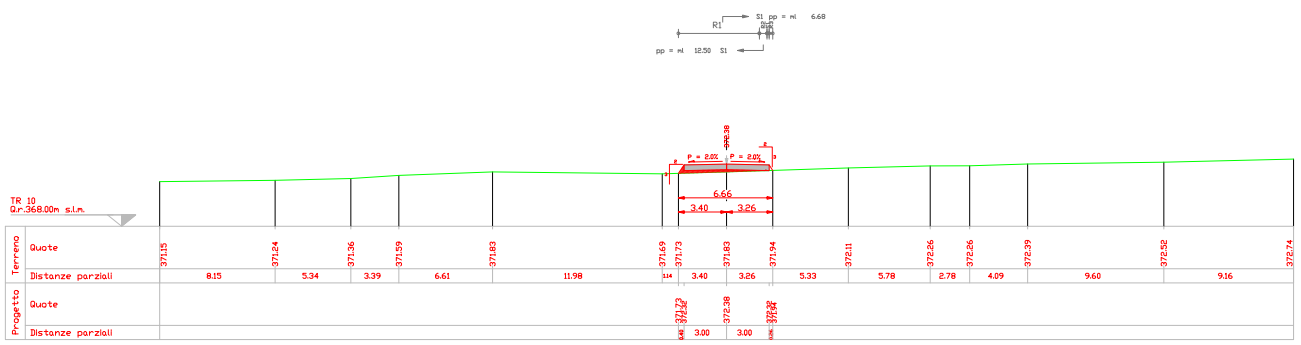
TR 10
Q.r.368.00m s.l.m.
Terreno
Quote
Distanze parziali
Progetto
Quote
Distanze parziali
6.66
3.40
3.26
3.00
3.00

SEZIONE N. 11
PROG. 0+225.00
QP = 372.99

R =mq 0.00
S1=mq 2.25
S2=mq 0.06
S =mq 2.31

ml 25.00 da sezn. 10 — ml 9.26 a sezn. 12

S1
pp = ml 18.32 R1+R2

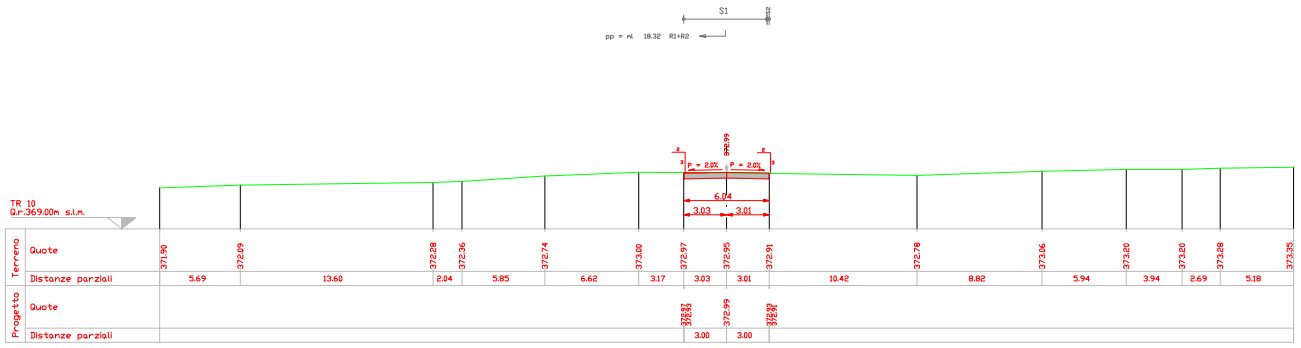
TR 10
Q.r.369.00m s.l.m.
Terreno
Quote
Distanze parziali
Progetto
Quote
Distanze parziali
6.04
3.03
3.01
3.00
3.00

SEZIONE N. 12
PROG. 0+234.26
QP = 373.21

R =mq 0.00
S1 =mq 3.83
S =mq 3.83

ml 9.26 da sezn. 11 — ml 8.47 a sezn. 13

S1

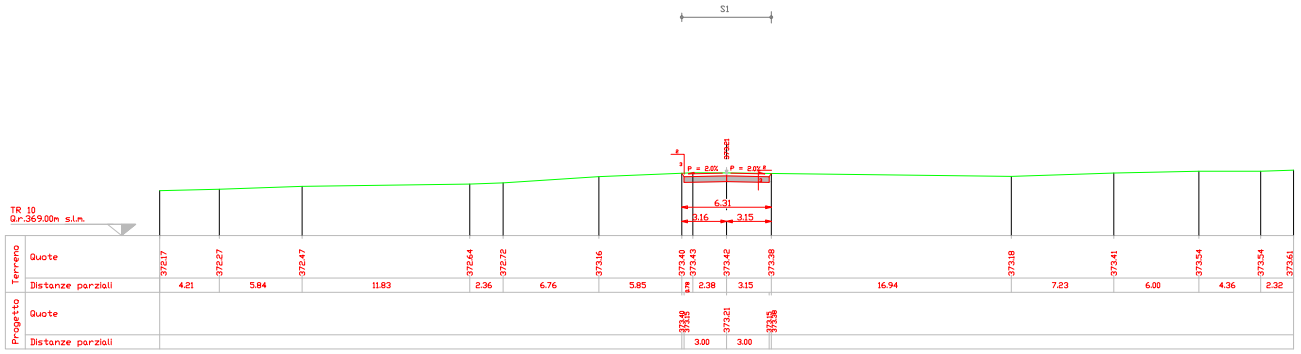
TR 10
Q.r.369.00m s.l.m.
Terreno
Quote
Distanze parziali
Progetto
Quote
Distanze parziali
6.31
3.16
3.15
3.00
3.00

SEZIONE N. 13
PROG. 0+242.73
QP = 373.42

R =mq 0.00
S1 =mq 4.79
S =mq 4.79

ml 8.47 da sezn. 12 — ml 7.26 a sezn. 14

S1

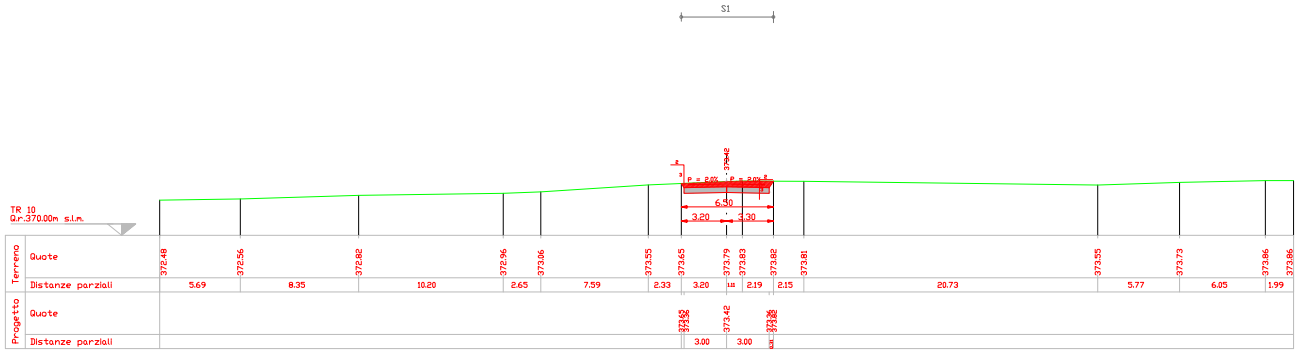
TR 10
Q.r.370.00m s.l.m.
Terreno
Quote
Distanze parziali
Progetto
Quote
Distanze parziali
6.50
3.20
3.30
3.00
3.00

SEZIONE N. 14
PROG. 0+250.00
QP = 373.59

R1 =mq 0.00
R =mq 0.00
S1 =mq 9.38
S =mq 9.38

ml 7.26 da sezn. 13 — ml 3.95 a sezn. 15

S1 pp = ml 0.00
S1

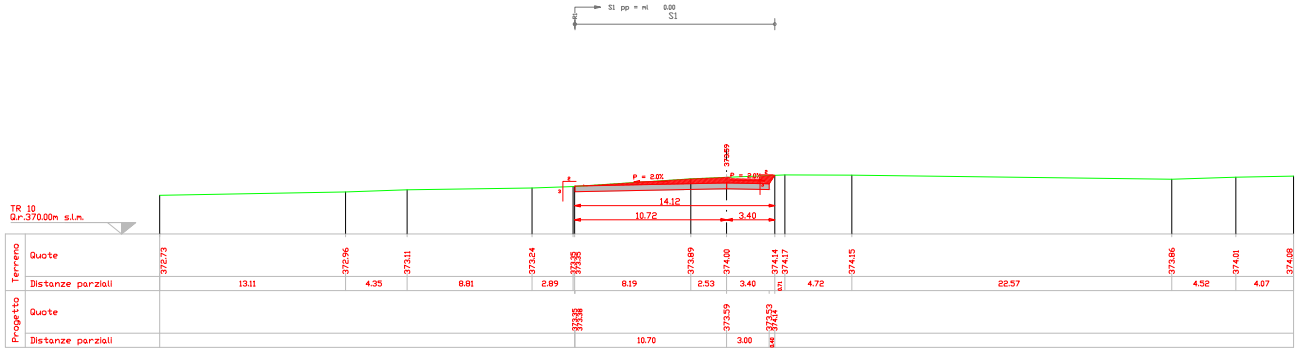
TR 10
Q.r.370.00m s.l.m.
Terreno
Quote
Distanze parziali
Progetto
Quote
Distanze parziali
14.12
10.72
3.40
10.70
3.00

SEZIONE N. 15
PROG. 0+253.94
QP = 373.69

R =mq 0.00
S1=mq 3.25
S2=mq 9.13
S =mq 12.38

ml 3.95 da sezn. 14 — ml 0.31 a sezn. 16

S1
S2
pp = ml 3.95 R1

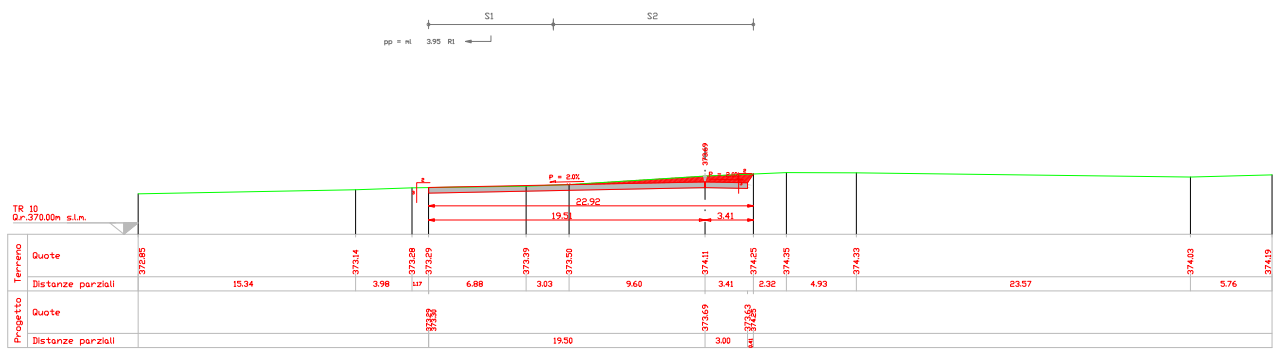
TR 10
Q.r.370.00m s.l.m.
Terreno
Quote
Distanze parziali
Progetto
Quote
Distanze parziali
22.92
19.51
3.41
19.50
3.00

SEZIONE N. 16
PROG. 0+254.25
QP = 373.70

R1 =mq 0.00
R =mq 0.00
S1 =mq 18.64
S =mq 18.64

ml 0.31 da sezn. 15 — ml 20.74 a sezn. 17

S1 pp = ml 10.37
S1

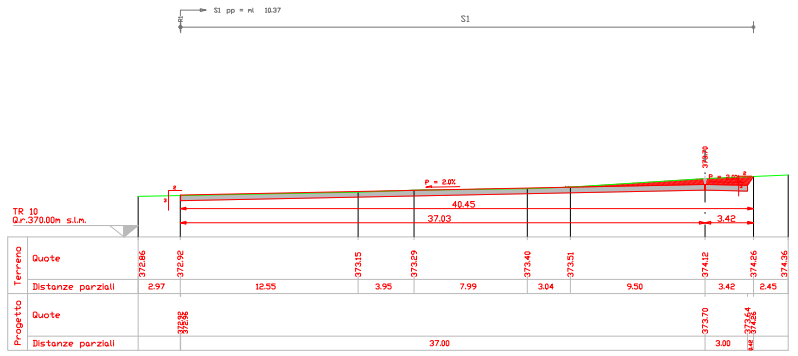
TR 10
Q.r.370.00m s.l.m.
Terreno
Quote
Distanze parziali
Progetto
Quote
Distanze parziali
40.45
37.03
3.42
37.00
3.00

SEZIONE N. 17
PROG. 0+275.00
QP = 374.20

R =mq 0.00
S1=mq 0.00
S2=mq 23.38
S =mq 23.38

ml 20.74 da sezn. 16 — ml 25.00 a sezn. 18

S2
pp = ml 10.37 R1

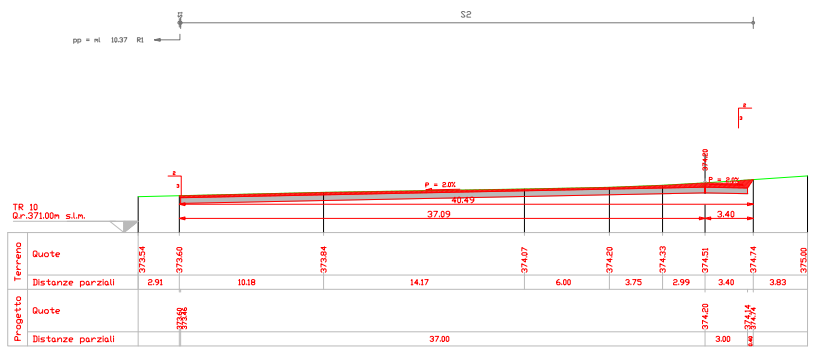
TR 10
Q.r.371.00m s.l.m.
Terreno
Quote
Distanze parziali
Progetto
Quote
Distanze parziali
40.47
37.09
3.40
37.00
3.00

SEZIONE N. 18
PROG. 0+300.00
QP = 374.81

R =mq 0.00
S1 =mq 32.19
S =mq 32.19

ml 25.00 da sezn. 17 — ml 4.26 a sezn. 19

S1

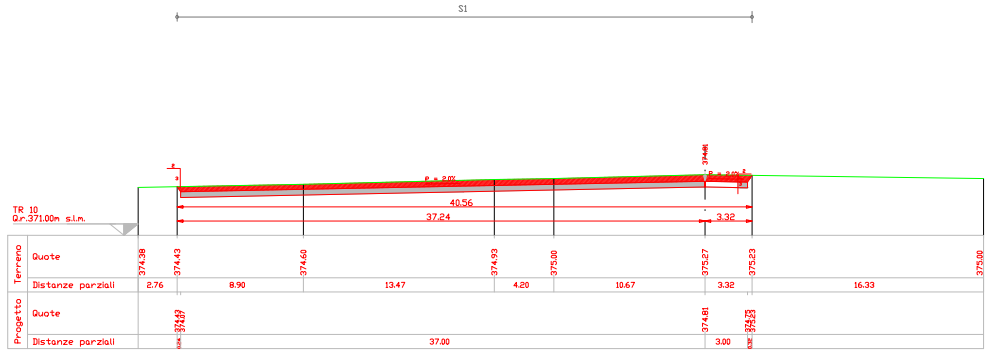
TR 10
Q.r.371.00m s.l.m.
Terreno
Quote
Distanze parziali
Progetto
Quote
Distanze parziali
40.56
37.24
3.32
37.00
3.00

SEZIONE N. 19
PROG. 0+304.25
QP = 374.91

R =mq 0.00
S1 =mq 36.56
S =mq 36.56

ml 4.26 da sezn. 18 — ml 0.69 a sezn. 20

S1

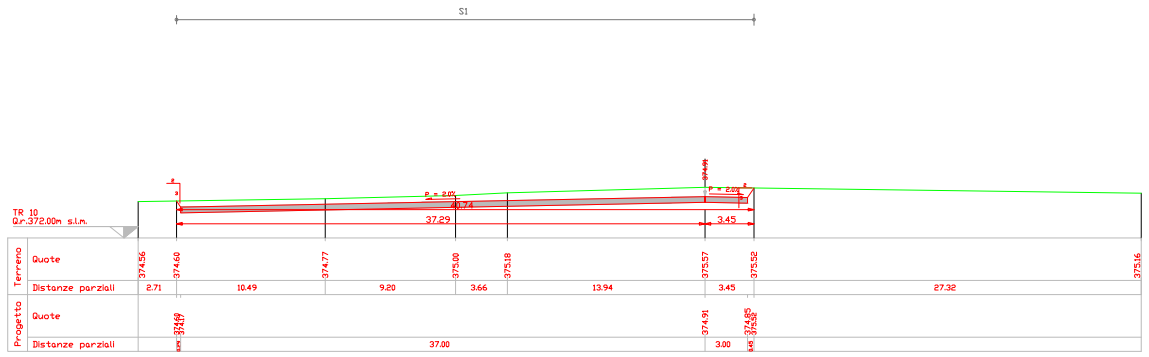
TR 10
Q.r.372.00m s.l.m.
Terreno
Quote
Distanze parziali
Progetto
Quote
Distanze parziali
40.74
37.29
3.45
37.00
3.00

SEZIONE N. 20
PROG. 0+304.95
QP = 374.93

R =mq 0.00
S =mq 0.00

ml 0.69 da sezn. 19 — ml 9.48 a sezn. 21

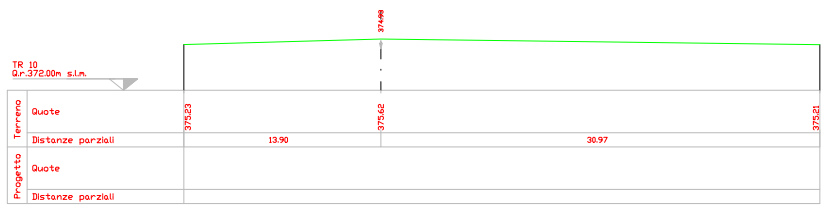
TR 10
Q.r.372.00m s.l.m.
Terreno
Quote
Distanze parziali
Progetto
Quote
Distanze parziali
375.62
13.90
30.97

SEZIONE N. 21
PROG. 0+314.42
QP = 375.16

R =mq 0.00
S =mq 0.00

ml 9.48 da sezn. 20

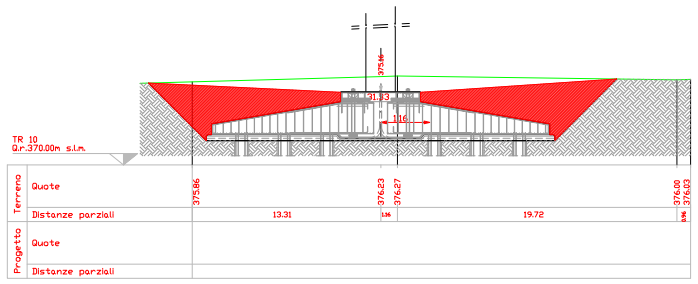
TR 10
Q.r.370.00m s.l.m.
Terreno
Quote
Distanze parziali
Progetto
Quote
Distanze parziali
13.31
19.72

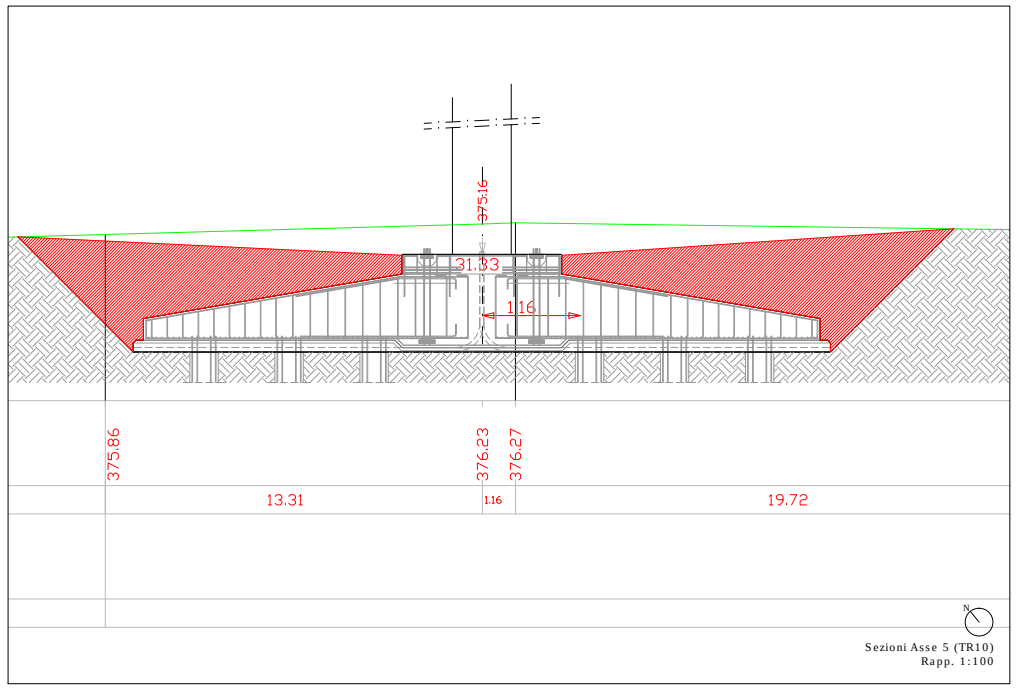
375.16
31.33
1.16
375.86
376.23
376.27
13.31
1.16
19.72
N

Sezioni Asse 5 (TR10)
Rapp. 1:100

Sezioni Asse 5 (TR10)
Rapp. 1:200

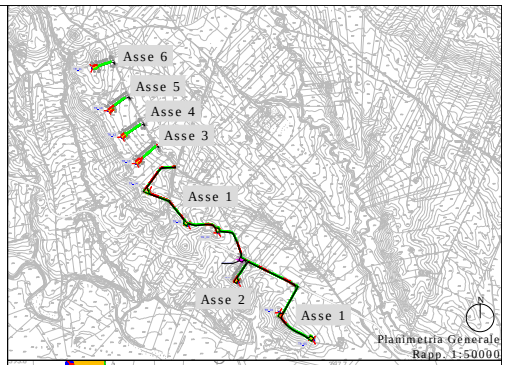
Asse 6
Asse 5
Asse 4
Asse 3
Asse 1
Asse 2
Asse 1
N

Planimetria Generale
Rapp. 1:50000

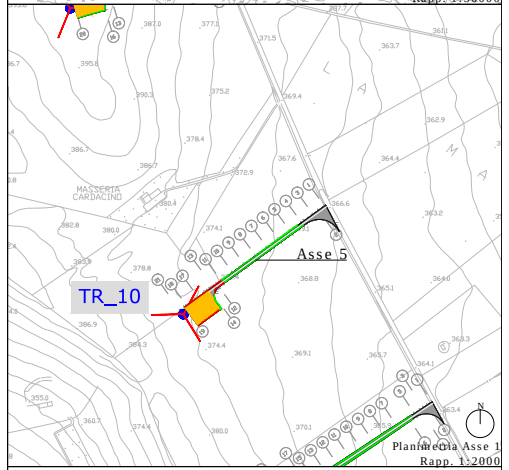
Asse 5
TR_10
MASSERIA CARDACINO
N

Planimetria Asse 1
Rapp. 1:2000

SEZIONE TIPO IN RILEVATO

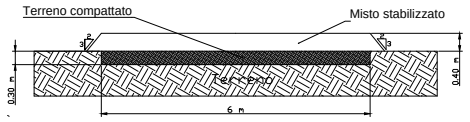
Terreno compattato
Misto stabilizzato
Terreno
0.30 m
0.40 m
6 m
2
3

SEZIONE TIPO IN TRINCEA

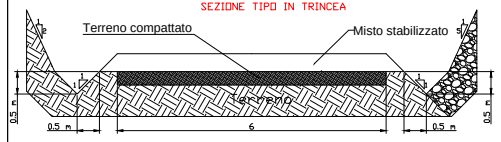
Terreno compattato
Misto stabilizzato
Terreno
0.5 m
0.5 m
6
0.5 m
0.5 m
1
2
5

Legenda

🟩	Rilevato	▭	Profilo terreno esistente
🟥	Sterro	▭	Profilo di progetto

ASSE 5
Prospetto e Sezione
(Piazzola Tr10)

REGIONE BASILICATA

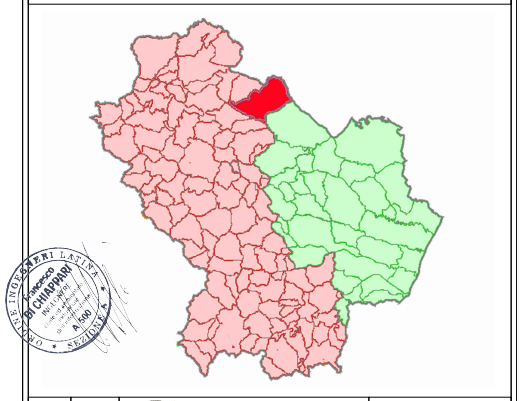

Francesco DI CHIAPPARI
A 500

Rif.	Quantità	PROGETTO PER LA REALIZZAZIONE DI UN PARCO EOLICO DA 33 MW NEL COMUNE DI GENZANO DI LUCANIA (PZ)		Num. Articolo/Riferimento	
Progettato da: Ing. M. Martellucci	Controllato da: Ing. M. Martellucci	Approvato da: Ing. F. Di Chiappari	Nome file	Data 26/06/2014	Scala

SKYWIND S.r.l.
via Marconi, 6 - 04024 Gaeta(LT) Italia

ASSE 5
Profilo e Sezioni
(Piazzola Tr10)

TAV. A.16.a.14_A.16.a.17	Edizione	Foglio
	1	1/1