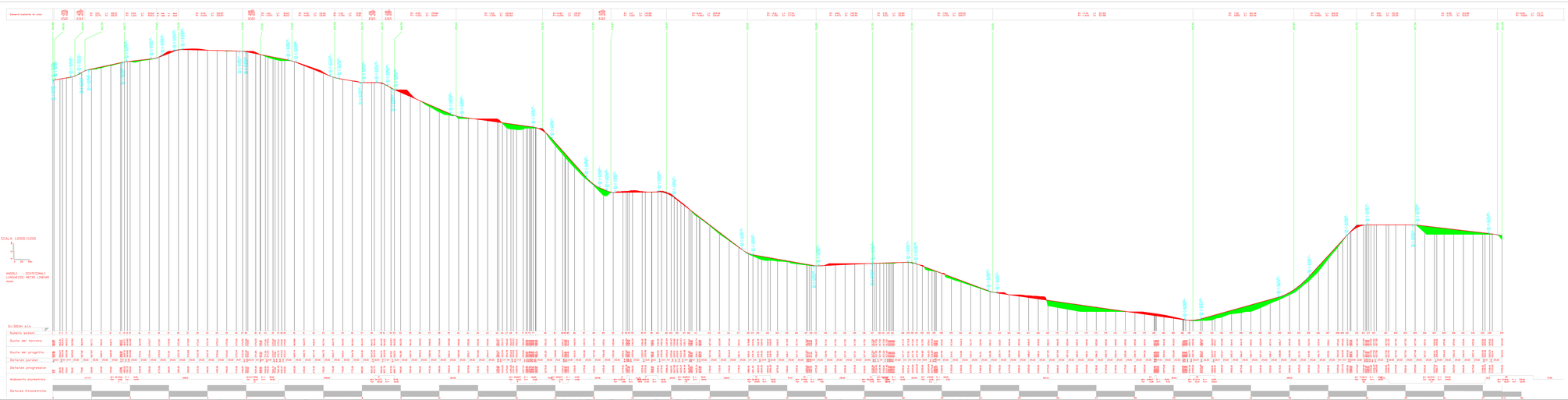

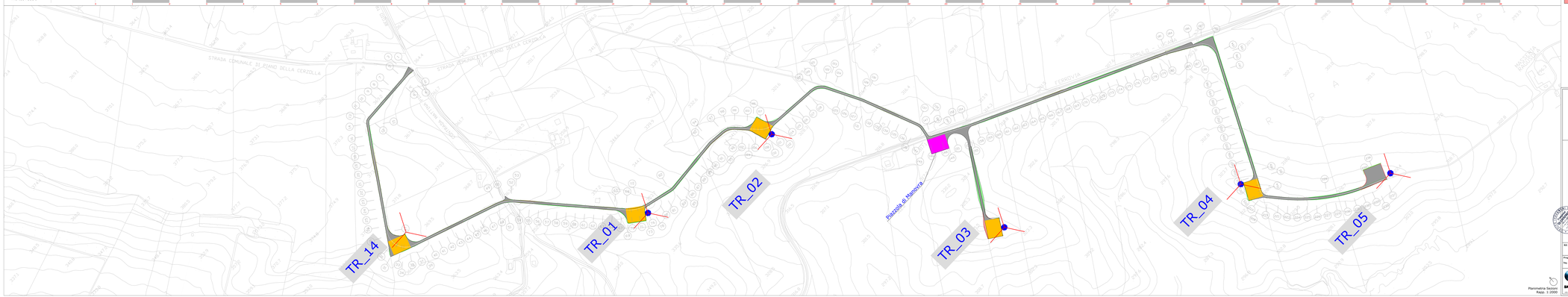

Planimetria Nazionale
Rapp. 1:2000

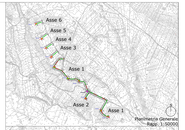

Planimetria Generale
Rapp. 1:50000

Planimetria Asse 1
Rapp. 1:25000

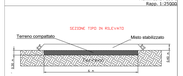

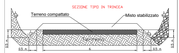

Legenda

- Rilevato
- Sterro
- Profilo terreno esistente
- Profilo di progetto

REGIONE BASILICATA

RT	Disegnato		PROGETTO PER L'ADEGUAMENTO DI UN PORTO EOLICO - DL 3L NPR 300 - 1MW FN 60 (CE/CB/FG/BN) (CTA) (PD)		Tema: Infrastrutture Viarie	
Dott. Ing. M. Mastrolibri		Dott. Ing. Mario Sica	Dott. Ing. P. De Falco	Dott. Ing. Gianluca Gallo	Data: Giu 2022	Scala:

SKYWIND S.r.l.
Via Nilo Marcelli 2 - 85030 Genzano D'Ovidio

ASSE 1
PLANIMETRIA E PROFILO

TAV. A.16.a.14 | Edizione 1 | Foglio 14