5

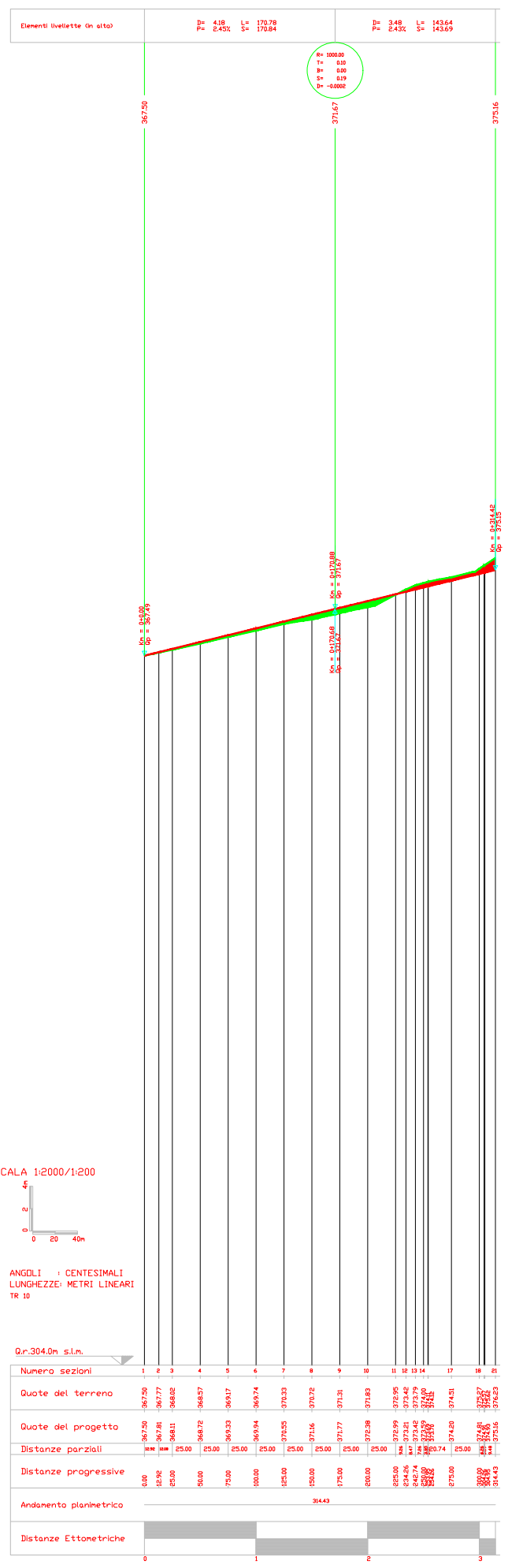
Elementi livellette (in alto)
P= 4.18 L= 170.78
P= 2.45% S= 171.84
P= 3.48 L= 143.64
P= 2.43% S= 143.69
367.50
371.67
375.16
Q.r.304.0m s.l.m.
Numero sezioni
1 2 3 4 5 6 7 8 9 10 11 12 13 14 17 18 21
Quote del terreno
367.50 367.77 368.02 368.57 369.17 369.74 370.33 370.72 371.31 371.83 372.95 373.42 373.79 374.00 374.51 376.23
Quote del progetto
367.50 367.81 368.11 368.72 369.33 369.94 370.55 371.16 371.77 372.38 372.99 373.21 373.42 373.59 374.20 375.16
Distanze parziali
12.92 12.08 25.00 25.00 25.00 25.00 25.00 25.00 25.00 25.00 9.26 8.47 7.26 20.74 25.00 9.48
Distanze progressive
0.00 12.92 25.00 50.00 75.00 100.00 125.00 150.00 175.00 200.00 225.00 234.26 242.74 250.00 275.00 300.00 314.43
Andamento planimetrico
314.43
Distanze Ettometriche
0 1 2 3

SCALA 1:2000/1:200

ANGOLI : CENTESIMALI
LUNGHEZZE: METRI LINEARI
TR 10

Profilo Asse 5 (TR12)
Rapp. 1:2000/200

SEZIONE N. 1
PROG. 0+000.00
QP = 367.50

R =mq	0.00
S1 =mq	11.65
S =mq	11.65

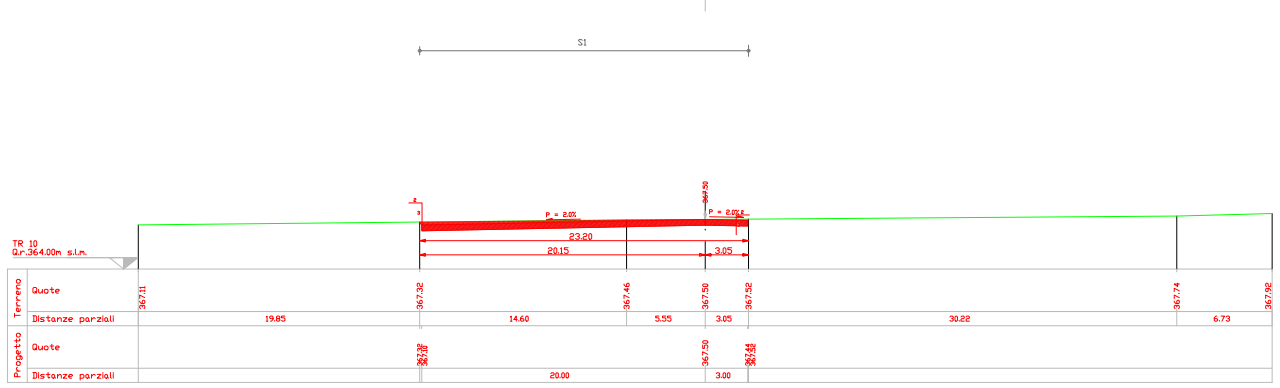
ml 12.92 a sez.n. 2
S1
TR 10
Q.r.364.00m s.l.m.
Terreno
Progetto
Quote
Distanze parziali
23.20
20.15
3.05
19.85
14.60
5.55
3.05
30.22
6.73
20.00
3.00

SEZIONE N. 2
PROG. 0+012.91
QP = 367.81

R =mq	0.00
S1 =mq	10.70
S =mq	10.70

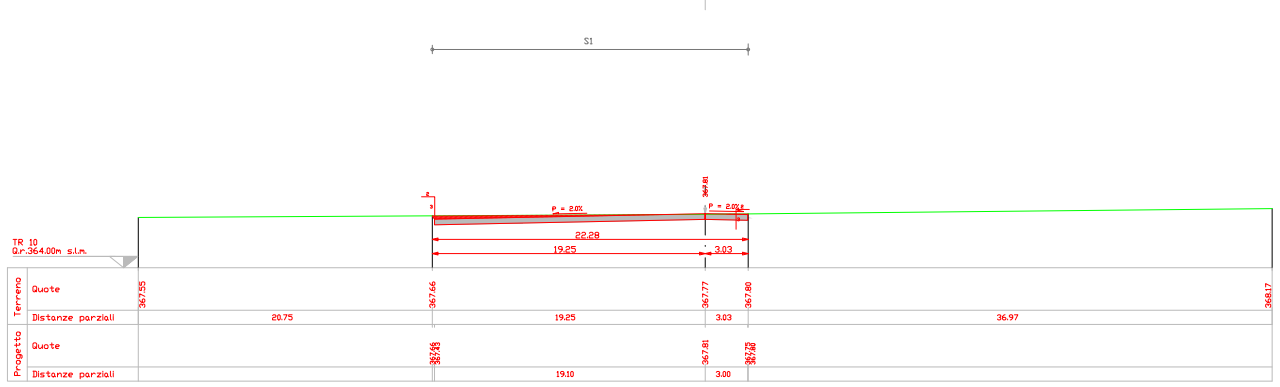
ml 12.92 da sez.n. 1
ml 12.08 a sez.n. 3
S1
TR 10
Q.r.364.00m s.l.m.
Terreno
Progetto
Quote
Distanze parziali
22.28
19.25
3.03
20.75
19.25
3.03
36.97
19.10
3.00

SEZIONE N. 3
PROG. 0+025.00
QP = 368.11

R =mq	0.00
S1=mq	2.14
S2=mq	2.09
S3=mq	0.00
S =mq	4.23

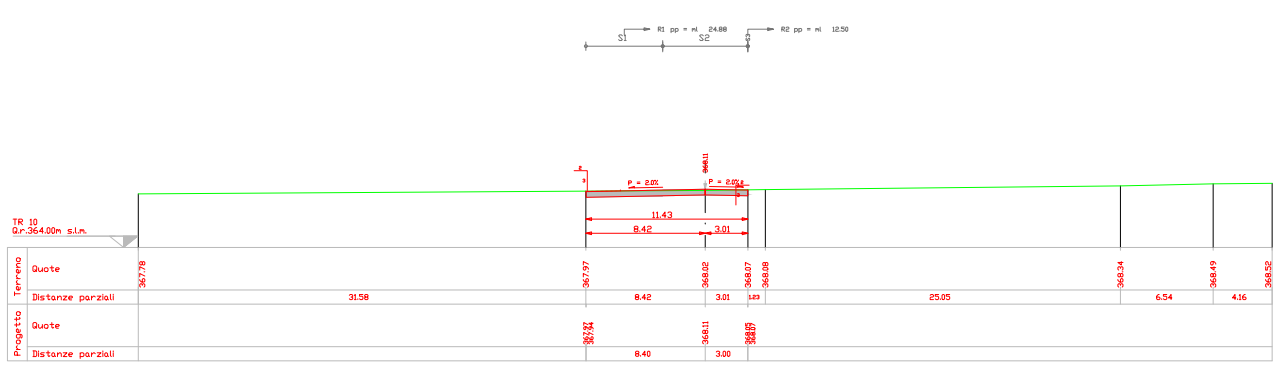
ml 12.08 da sez.n. 2
ml 25.00 a sez.n. 4
R1 pp = ml 24.88
R2 pp = ml 12.50
S1
S2
TR 10
Q.r.364.00m s.l.m.
Terreno
Progetto
Quote
Distanze parziali
11.43
8.42
3.01
31.58
8.42
3.01
25.05
6.54
4.16
8.40
3.00

SEZIONE N. 4
PROG. 0+050.00
QP = 368.72

R1 =mq	0.01
R2 =mq	0.00
R =mq	0.01
S1 =mq	1.73
S =mq	1.73

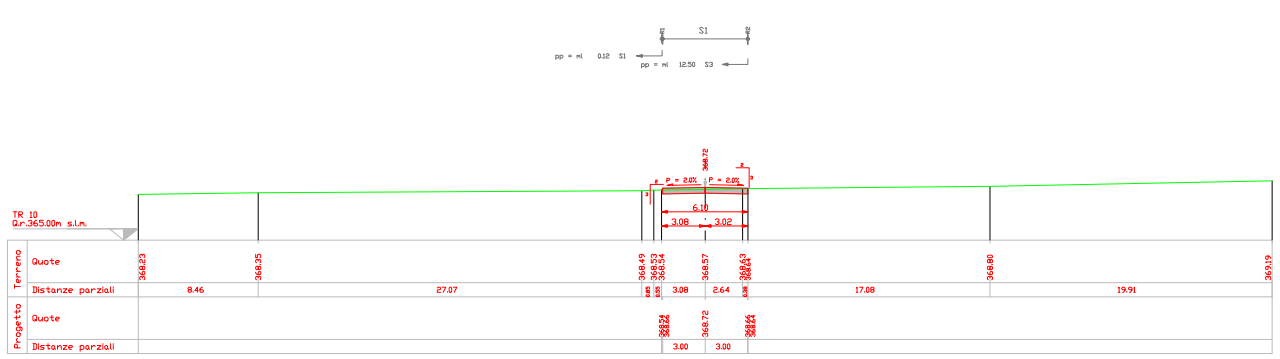
ml 25.00 da sez.n. 3
ml 25.00 a sez.n. 5
S1
pp = ml 12.50
TR 10
Q.r.365.00m s.l.m.
Terreno
Progetto
Quote
Distanze parziali
6.15
3.08
3.02
8.46
27.07
3.08
2.64
17.08
19.91
3.00
3.00

SEZIONE N. 5
PROG. 0+075.00
QP = 369.33

R1 =mq	0.01
R2 =mq	0.00
R =mq	0.01
S1 =mq	1.54
S =mq	1.54

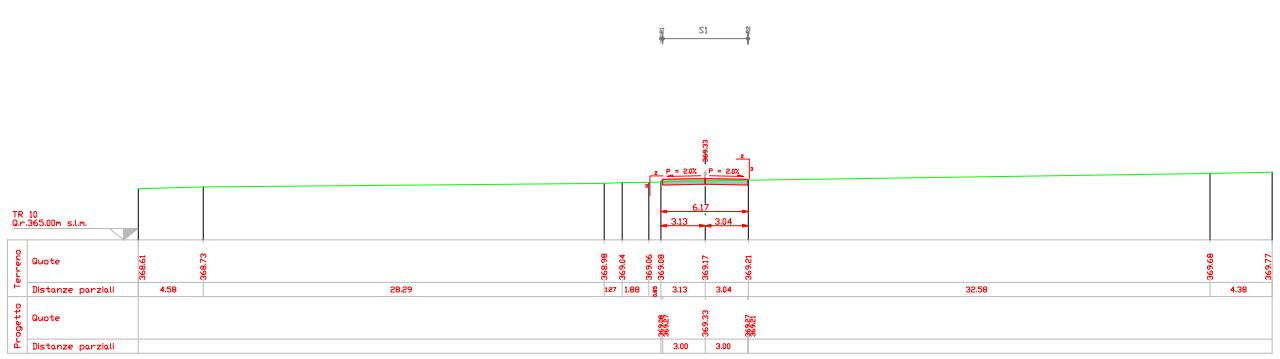
ml 25.00 da sez.n. 4
ml 25.00 a sez.n. 6
S1
TR 10
Q.r.365.00m s.l.m.
Terreno
Progetto
Quote
Distanze parziali
6.17
3.13
3.04
4.58
28.29
3.13
3.04
32.58
4.38
3.00
3.00

SEZIONE N. 6
PROG. 0+100.00
QP = 369.94

R1 =mq	0.01
R2 =mq	0.00
R =mq	0.01
S1 =mq	1.37
S =mq	1.37

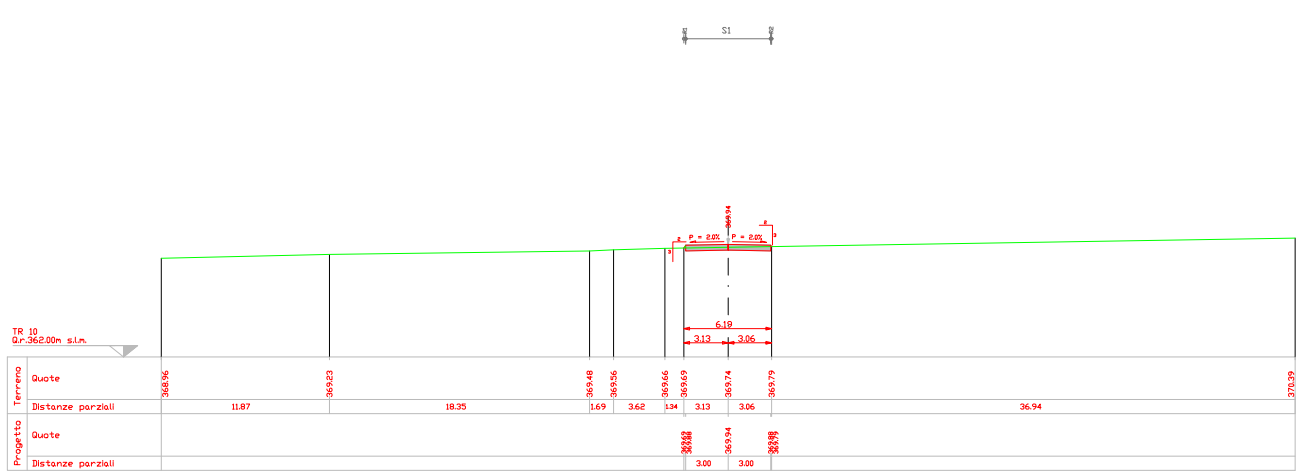
ml 25.00 da sez.n. 5
ml 25.00 a sez.n. 7
S1
TR 10
Q.r.362.00m s.l.m.
Terreno
Progetto
Quote
Distanze parziali
6.19
3.13
3.06
11.87
18.35
3.62
3.13
3.06
36.94
3.00
3.00

SEZIONE N. 7
PROG. 0+125.00
QP = 370.55

R1 =mq	0.02
R2 =mq	0.00
R =mq	0.02
S1 =mq	0.66
S2 =mq	0.54
S =mq	1.20

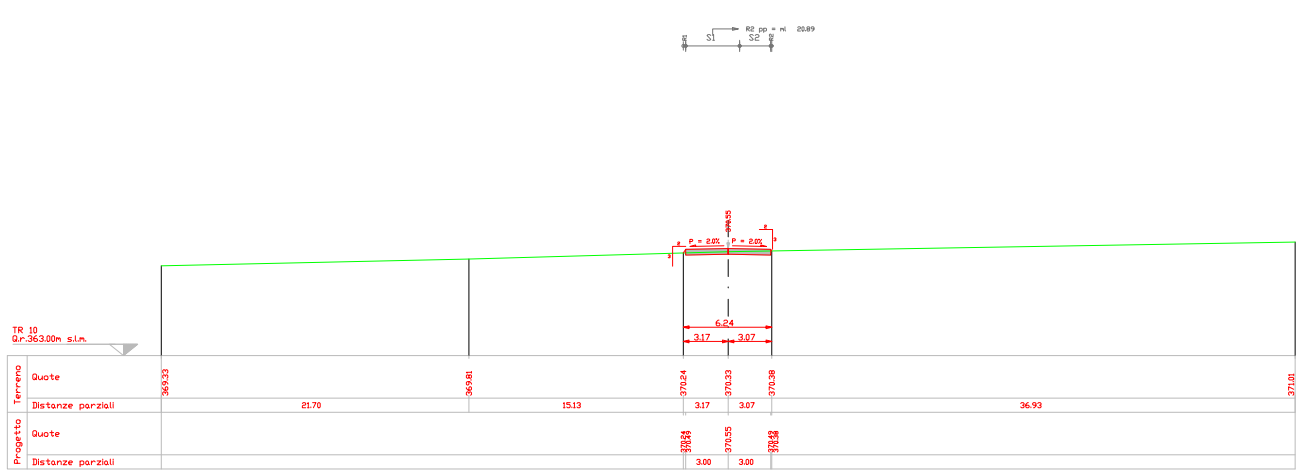
ml 25.00 da sez.n. 6
ml 25.00 a sez.n. 8
R2 pp = ml 20.89
S1
S2
TR 10
Q.r.363.00m s.l.m.
Terreno
Progetto
Quote
Distanze parziali
6.24
3.17
3.07
21.70
15.13
3.17
3.07
36.93
3.00
3.00

SEZIONE N. 8
PROG. 0+150.00
QP = 371.16

R1 =mq	0.06
R2 =mq	0.13
R3 =mq	0.02
R =mq	0.21
S1 =mq	0.06
S2 =mq	0.07
S =mq	0.13

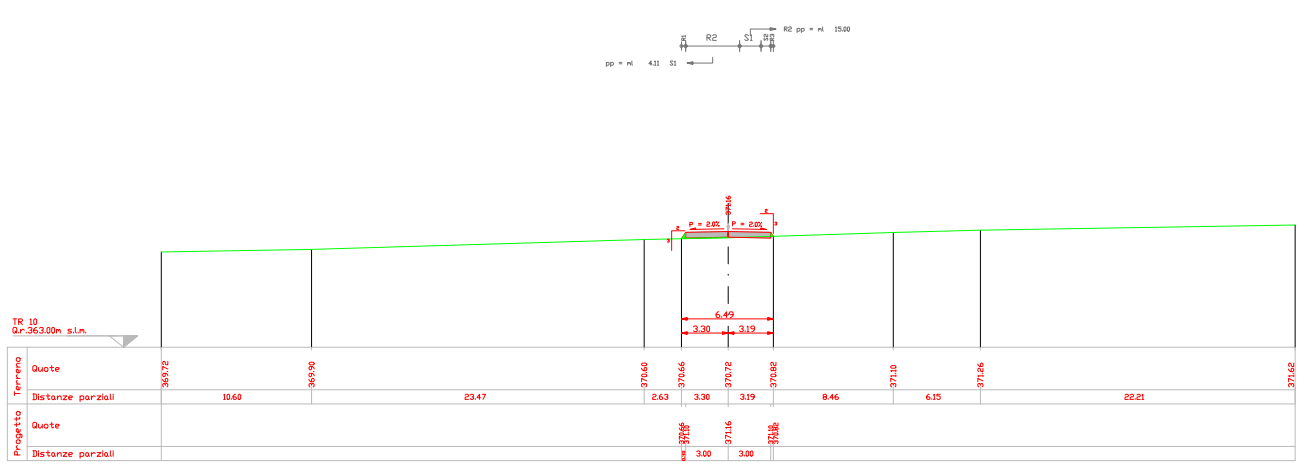
ml 25.00 da sez.n. 7
ml 25.00 a sez.n. 9
R2 pp = ml 15.00
R2
S1
pp = ml 4.21 S1
TR 10
Q.r.363.00m s.l.m.
Terreno
Progetto
Quote
Distanze parziali
6.49
3.30
3.19
10.60
23.47
2.63
3.30
3.19
8.46
6.15
22.21
3.00
3.00

SEZIONE N. 9
PROG. 0+175.00
QP = 371.77

R1 =mq	0.38
R2 =mq	0.04
R3 =mq	0.04
R =mq	0.46
S1 =mq	0.01
S2 =mq	0.00
S =mq	0.01

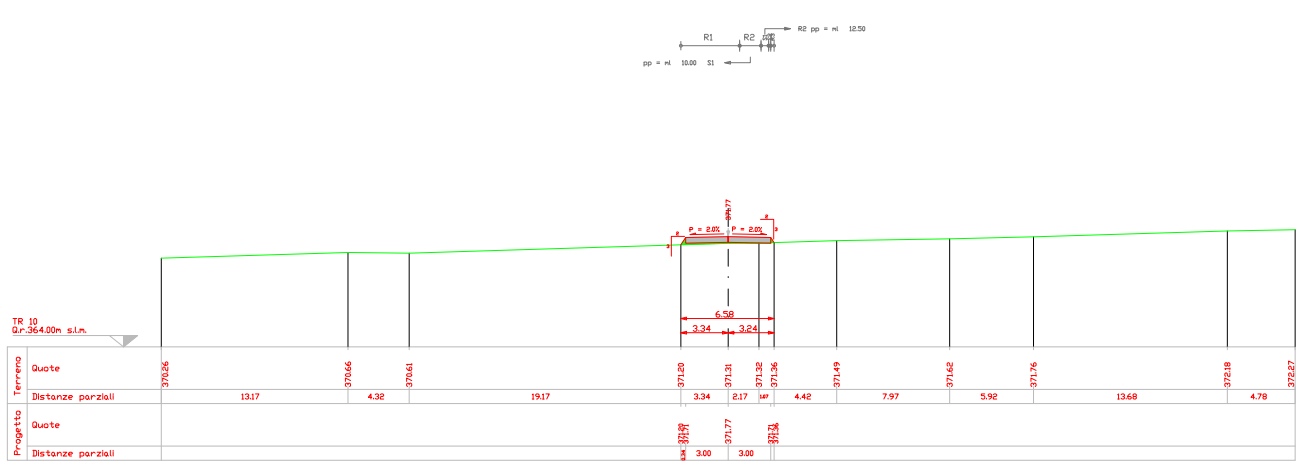
ml 25.00 da sez.n. 8
ml 25.00 a sez.n. 10
R2 pp = ml 12.50
R1
R2
pp = ml 10.00 S1
TR 10
Q.r.364.00m s.l.m.
Terreno
Progetto
Quote
Distanze parziali
6.58
3.34
3.24
13.17
4.32
19.17
3.34
2.17
4.42
7.97
5.92
13.68
4.78
3.00
3.00

SEZIONE N. 10

PROG. 0+200.00
QP = 372.38

R1=mq 0.81
R2=mq 0.01
R3=mq 0.05
R =mq 0.87
S1 =mq 0.00
S =mq 0.00

ml 25.00 da sez.n. 9 — ml 25.00 a sez.n. 11

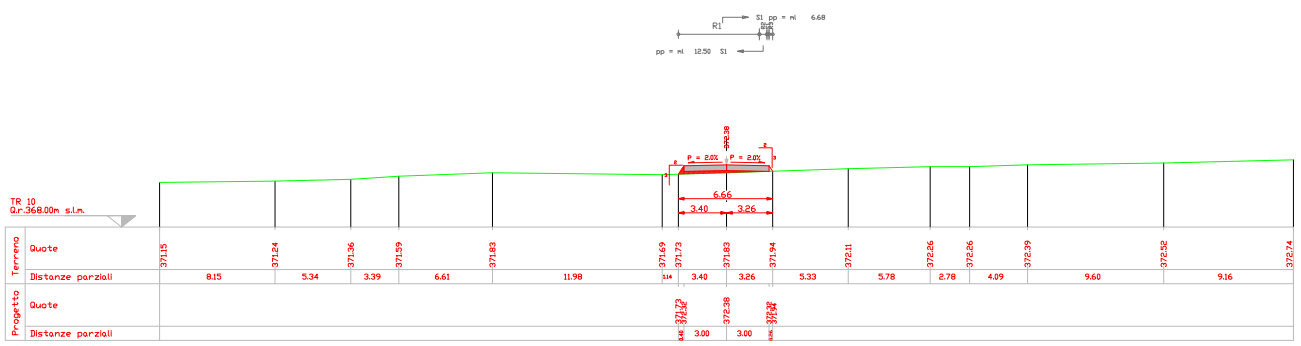
S1 pp = ml 6.68
R1
pp = ml 12.50 S1
TR 10
Q.r.368.00m s.l.m.
Terreno
Quote
Distanze parziali
Progetto
Quote
Distanze parziali
P = 2.0%
6.66
3.40
3.26
11.98
3.00
3.00

SEZIONE N. 11

PROG. 0+225.00
QP = 372.99

R =mq 0.00
S1=mq 2.25
S2=mq 0.06
S =mq 2.31

ml 25.00 da sez.n. 10 — ml 9.26 a sez.n. 12

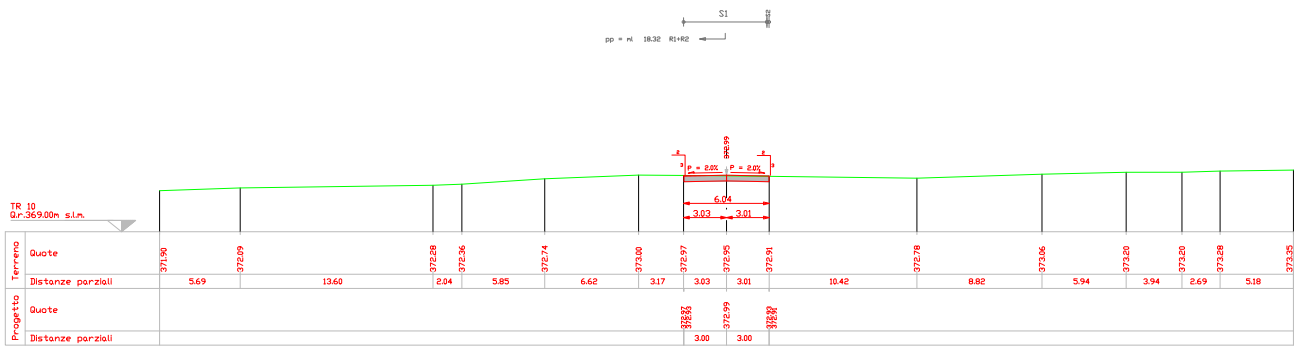
S1
pp = ml 18.32 R1+R2
TR 10
Q.r.369.00m s.l.m.
Terreno
Quote
Distanze parziali
Progetto
Quote
Distanze parziali
P = 2.0%
P = 2.0%
6.04
3.03
3.01
372.97
372.95
372.91
372.99
3.00
3.00

SEZIONE N. 12

PROG. 0+234.26
QP = 373.21

R =mq 0.00
S1 =mq 3.83
S =mq 3.83

ml 9.26 da sez.n. 11 — ml 8.47 a sez.n. 13

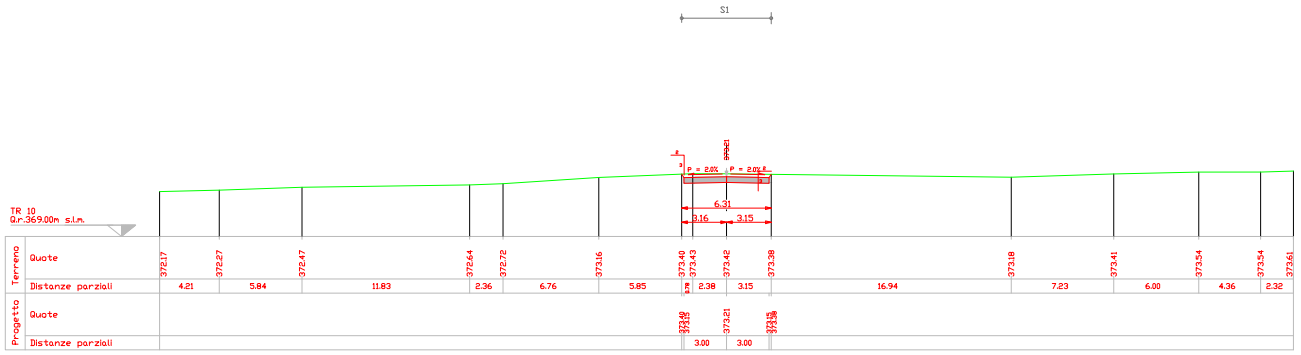
S1
TR 10
Q.r.369.00m s.l.m.
Terreno
Quote
Distanze parziali
Progetto
Quote
Distanze parziali
P = 2.0%
6.31
3.16
3.15
373.40
373.43
373.42
373.38
373.21
16.94
3.00
3.00

SEZIONE N. 13

PROG. 0+242.73
QP = 373.42

R =mq 0.00
S1 =mq 4.79
S =mq 4.79

ml 8.47 da sez.n. 12 — ml 7.26 a sez.n. 14

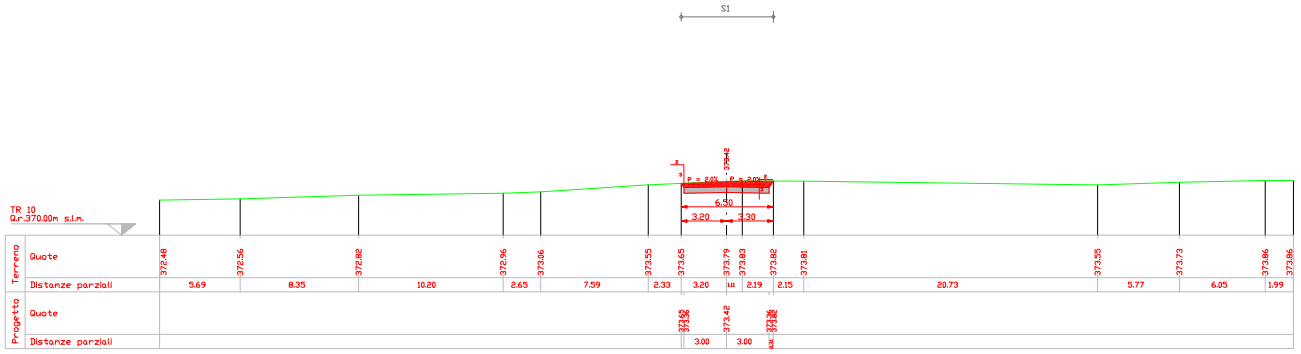
S1
TR 10
Q.r.370.00m s.l.m.
Terreno
Quote
Distanze parziali
Progetto
Quote
Distanze parziali
P = 2.0%
6.50
3.20
3.30
373.65
373.79
373.83
373.82
373.81
373.42
20.73
3.00
3.00

SEZIONE N. 14

PROG. 0+250.00
QP = 373.59

R1 =mq 0.00
R =mq 0.00
S1 =mq 9.38
S =mq 9.38

ml 7.26 da sez.n. 13 — ml 3.95 a sez.n. 15

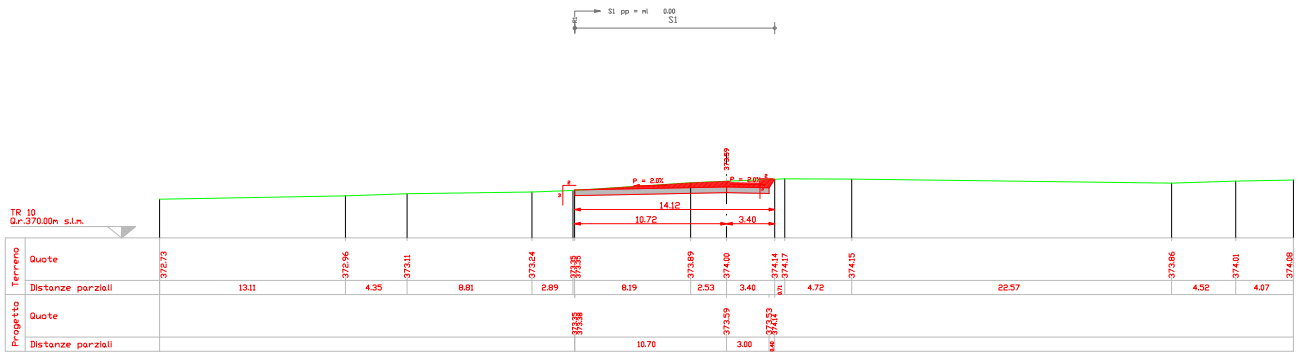
S1 pp = ml 0.00
S1
R1
TR 10
Q.r.370.00m s.l.m.
Terreno
Quote
Distanze parziali
Progetto
Quote
Distanze parziali
P = 2.0%
14.12
10.72
3.40
22.57
10.70
3.00

SEZIONE N. 15

PROG. 0+253.94
QP = 373.69

R =mq 0.00
S1=mq 3.25
S2=mq 9.13
S =mq 12.38

ml 3.95 da sez.n. 14 — ml 0.31 a sez.n. 16

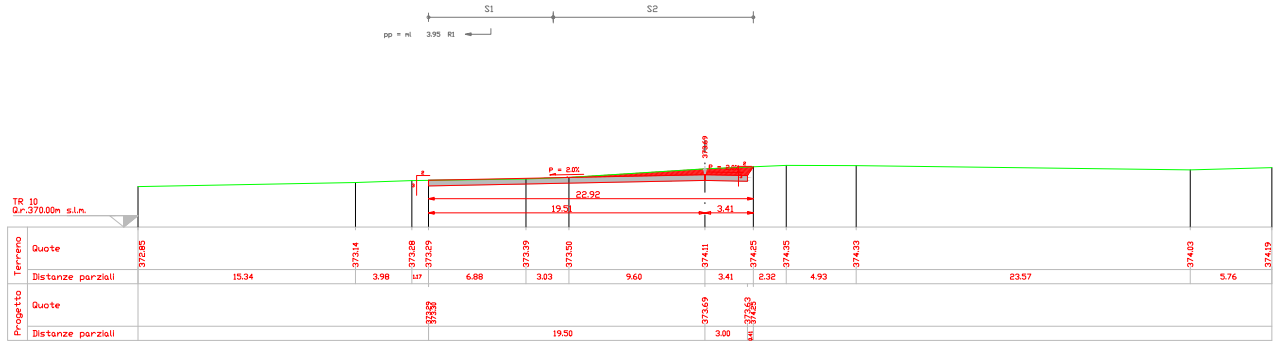
S1
S2
pp = ml 3.95 R1
TR 10
Q.r.370.00m s.l.m.
Terreno
Quote
Distanze parziali
Progetto
Quote
Distanze parziali
P = 2.0%
22.92
19.51
3.41
373.50
374.11
374.25
374.35
374.33
9.60
3.41
2.32
4.93
23.57
373.69
19.50
3.00

SEZIONE N. 16

PROG. 0+254.25
QP = 373.70

R1 =mq 0.00
R =mq 0.00
S1 =mq 18.64
S =mq 18.64

ml 0.31 da sez.n. 15 — ml 20.74 a sez.n. 17

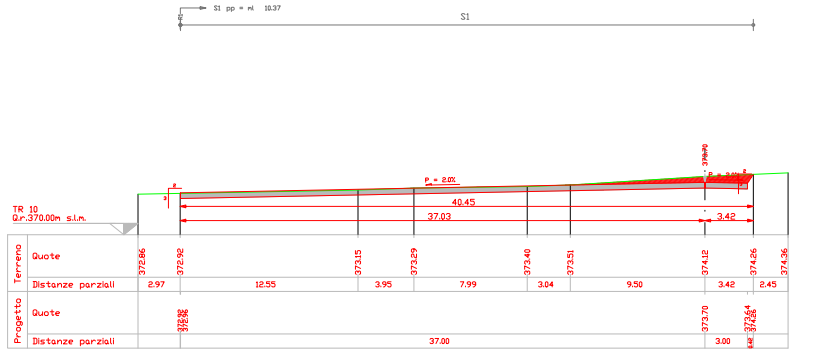
S1 pp = ml 10.37
S1
TR 10
Q.r.370.00m s.l.m.
Terreno
Quote
Distanze parziali
Progetto
Quote
Distanze parziali
P = 2.0%
40.45
37.03
3.42
373.40
373.51
374.12
374.26
374.36
3.04
9.50
3.42
2.45
373.70
37.00
3.00

SEZIONE N. 17

PROG. 0+275.00
QP = 374.20

R =mq 0.00
S1 =mq 0.00
S2=mq 23.38
S =mq 23.38

ml 20.74 da sez.n. 16 — ml 25.00 a sez.n. 18

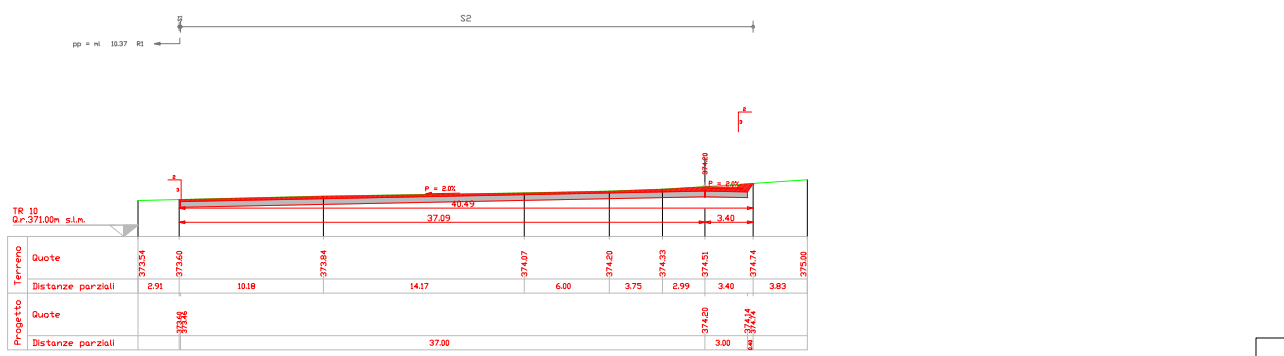
S2
pp = ml 10.37 R1
TR 10
Q.r.371.00m s.l.m.
Terreno
Quote
Distanze parziali
Progetto
Quote
Distanze parziali
P = 2.0%
40.49
37.09
3.40
374.07
374.20
374.33
374.51
374.74
375.00
6.00
3.75
2.99
3.40
3.83
374.20
37.00
3.00

SEZIONE N. 18

PROG. 0+300.00
QP = 374.81

R =mq 0.00
S1 =mq 32.19
S =mq 32.19

ml 25.00 da sez.n. 17 — ml 4.26 a sez.n. 19

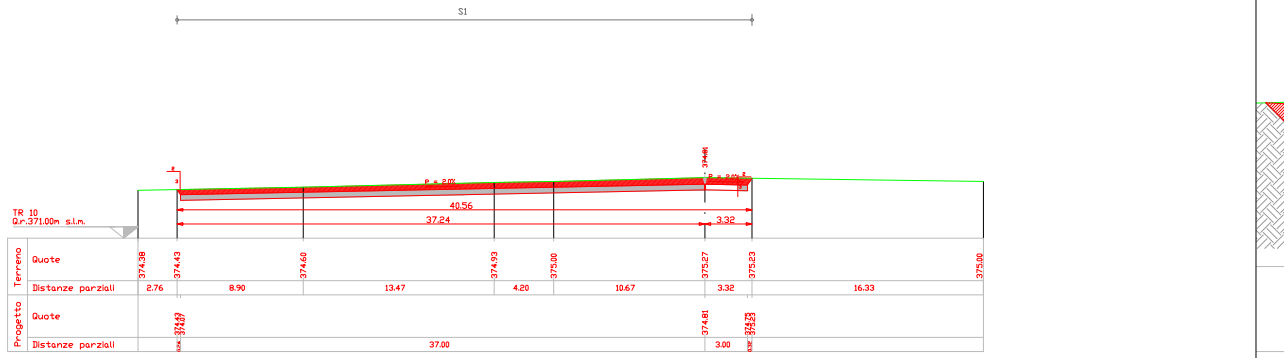
S1
TR 10
Q.r.371.00m s.l.m.
Terreno
Quote
Distanze parziali
Progetto
Quote
Distanze parziali
P = 2.0%
40.56
37.24
3.32
374.93
375.00
375.27
375.23
375.00
4.20
10.67
3.32
16.33
374.81
37.00
3.00

SEZIONE N. 19

PROG. 0+304.25
QP = 374.91

R =mq 0.00
S1 =mq 36.56
S =mq 36.56

ml 4.26 da sez.n. 18 — ml 0.69 a sez.n. 20

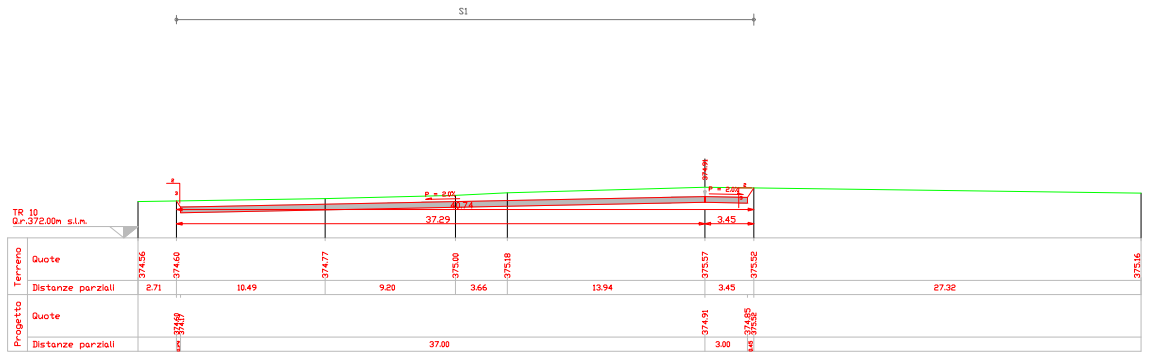
S1
TR 10
Q.r.372.00m s.l.m.
Terreno
Quote
Distanze parziali
Progetto
Quote
Distanze parziali
P = 2.0%
40.74
37.29
3.45
27.32
37.00
3.00

SEZIONE N. 20

PROG. 0+304.95
QP = 374.93

R =mq 0.00
S =mq 0.00

ml 0.69 da sez.n. 19 — ml 9.48 a sez.n. 21

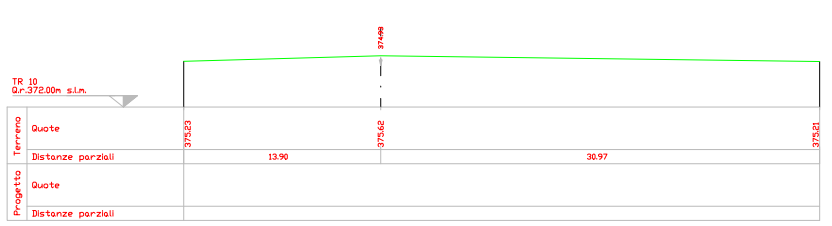
TR 10
Q.r.370.00m s.l.m.
Terreno
Quote
Distanze parziali
Progetto
Quote
Distanze parziali
374.93
375.62
13.90
30.97

SEZIONE N. 21

PROG. 0+314.42
QP = 375.16

R =mq 0.00
S =mq 0.00

ml 9.48 da sez.n. 20

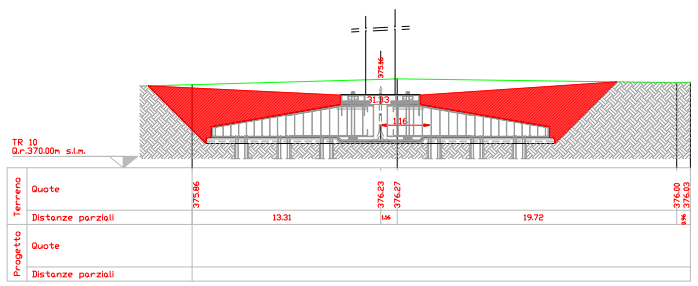
TR 10
Q.r.370.00m s.l.m.
Terreno
Quote
Distanze parziali
Progetto
Quote
Distanze parziali
13.31
19.72

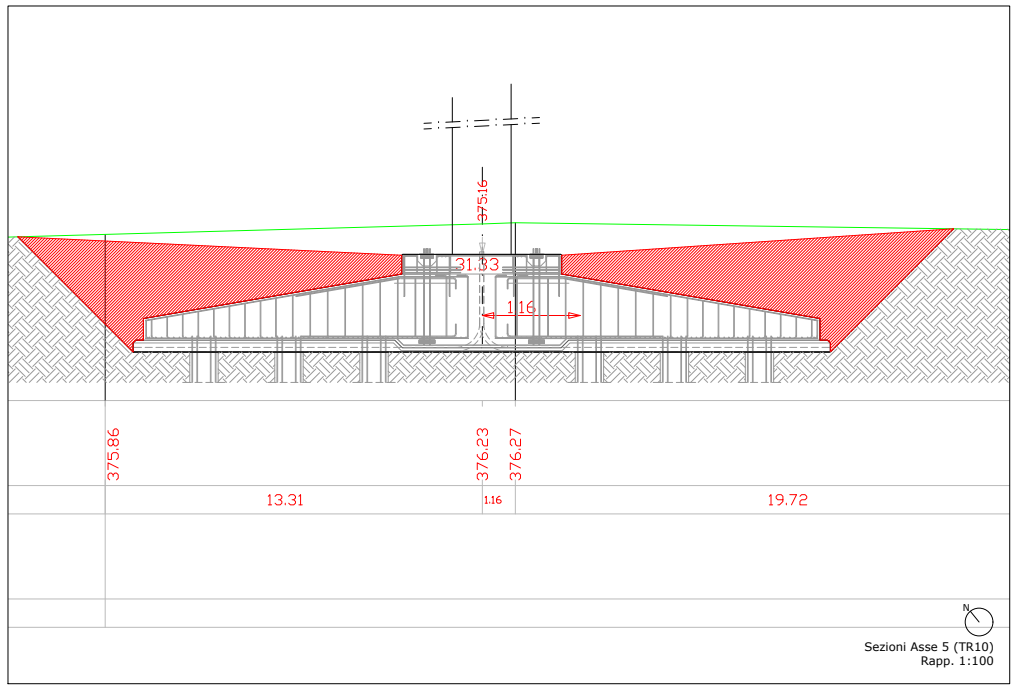
375.16
31.33
1.16
375.86
376.23
376.27
13.31
1.16
19.72

Sezioni Asse 5 (TR10)
Rapp. 1:100

Sezioni Asse 5 (TR10)
Rapp. 1:200

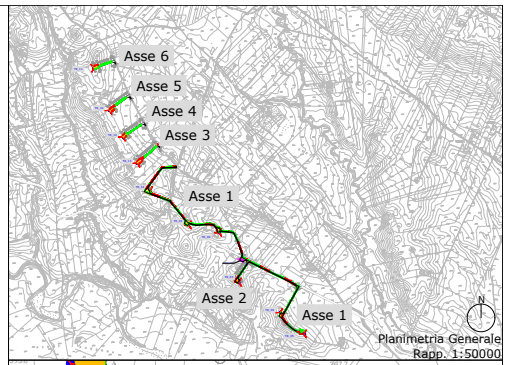
Asse 6
Asse 5
Asse 4
Asse 3
Asse 1
Asse 2
Asse 1
N

Planimetria Generale
Rapp. 1:50000

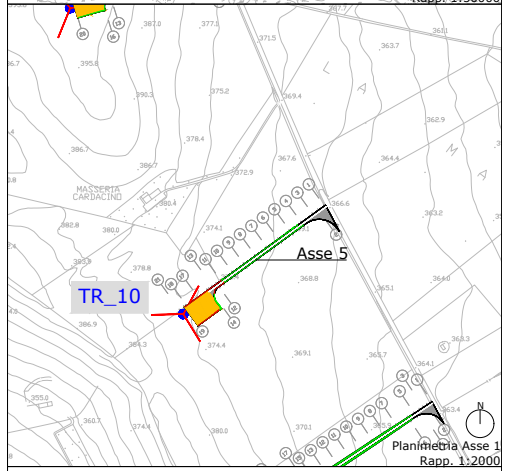
Asse 5
TR_10
MASSERIA CARBACINO
N

Planimetria Asse 1
Rapp. 1:2000

SEZIONE TIPO IN RILEVATO

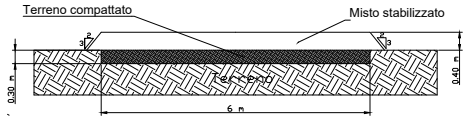
Terreno compattato
Misto stabilizzato
2
3
Terreno
0.30 m
0.40 m
6 m

SEZIONE TIPO IN TRINCEA

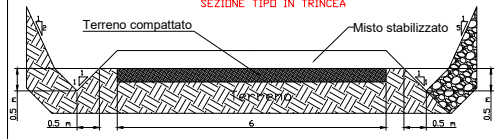
Terreno compattato
Misto stabilizzato
1
2
5
Terreno
0.5 m
0.5 m
6
0.5 m
0.5 m

Legenda

🟩 Rilevato

🟥 Sterro

Profilo terreno esistente

Profilo di progetto

ASSE 5
Prospetto e Sezione
(Piazzola Tr10)

REGIONE BASILICATA

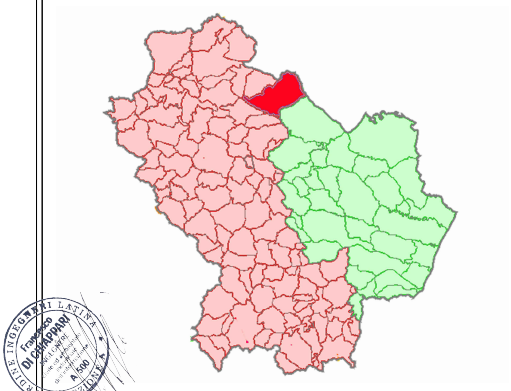

Francesco DI CHIAPPARI
A 500

Rif.	Quantità	PROGETTO PER LA REALIZZAZIONE DI UN PARCO EOLICO DA 36 MW NEL COMUNE DI GENZANO DI LUCANIA (PZ)		Num. Articolo/Riferimento	
Progettato da: Ing. M. Martellucci	Controllato da: Ing. M. Martellucci	Approvato da: Ing. F. Di Chiappari	Nome file	Data 26/02/2016	Scala

SKYWIND S.r.l.
via Marconi, 6 - 04024 Gaeta(LT) Italia

ASSE 5
Profilo e Sezioni
(Piazzola Tr10)

TAV.	Edizione	Foglio
A.16.a.14_A.16.a.17	2	1/1