PROFILO LONGITUDINALE ASSE MERANESE

(SCALA 1 : 1000/100)

Profilo: MER_Cel
Scala : 1000:100
Q.Rif. : 248.00

LIVELLETTE

L	i	Δh
L=59.37m	i=0.66%	Δh=0.39m
L=71.66m	i=0.58%	Δh=0.42m
L=115.01m	i=1.20%	Δh=1.38m
L=149.57m	i=0.51%	Δh=0.76m
L=174.85m	i=0.75%	Δh=1.32m
L=193.77m	i=0.87%	Δh=1.68m

Raccordi verticali

Progr	QV	R	SV	F
0+069.42m	255.87m	26500.00m	20.102	F=0.002
0+161.15m	256.40m	3250.00m	20.032	F=0.015
0+294.83m	258.01m	2500.00m	17.300	F=0.015
0+463.53m	258.86m	8500.00m	20.953	F=0.006
0+659.01m	260.34m	18000.00m	20.317	F=0.003

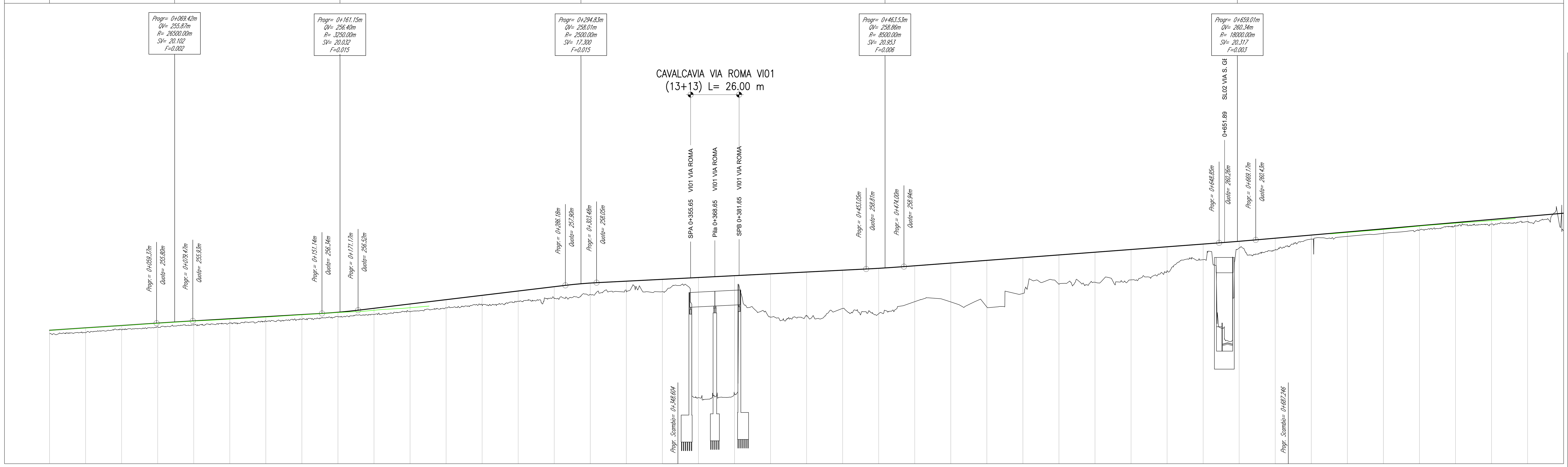

DISTANZE PROGRESSIVE	DISTANZE PARZIALI	QUOTE FERRO ESISTENTE	QUOTE PROGETTO	QUOTE TERRENO	DIFFERENZA QUOTE
0+000.00		255.41	255.41	255.21	0.20
0+020.00	20,00	255.53	255.54	255.27	0.27
0+040.00	20,00	255.67	255.67	255.43	0.24
0+060.00	20,00	255.79	255.80	255.60	0.20
0+080.00	20,00	255.91	255.93	255.71	0.22
0+100.00	20,00	256.02	256.05	255.82	0.22
0+120.00	20,00	256.14	256.16	255.91	0.25
0+140.00	20,00	256.26	256.28	256.01	0.27
0+160.00	20,00	256.39	256.41	256.17	0.24
0+180.00	20,00	256.52	256.63	256.28	0.35
0+200.00	20,00	256.66	256.87	256.44	0.43
0+220.00	20,00		257.11	256.66	0.45
0+240.00	20,00		257.35	256.80	0.55
0+260.00	20,00		257.59	257.03	0.56
0+280.00	20,00		257.83	257.18	0.65
0+300.00	20,00		258.03	257.40	0.64
0+320.00	20,00		258.13	257.54	0.60
0+340.00	20,00		258.24	257.55	0.68
0+360.00	20,00		258.34	251.67	6.67
0+380.00	20,00		258.44	251.85	6.59
0+400.00	20,00		258.54	256.13	2.41
0+420.00	20,00		258.64	256.19	2.45
0+440.00	20,00		258.74	256.62	2.13
0+460.00	20,00		258.85	256.33	2.52
0+480.00	20,00		258.99	257.00	1.99
0+500.00	20,00		259.14	256.98	2.16
0+520.00	20,00		259.29	256.70	2.59
0+540.00	20,00		259.44	257.45	1.99
0+560.00	20,00		259.59	257.96	1.63
0+580.00	20,00		259.74	258.08	1.67
0+600.00	20,00		259.89	258.21	1.69
0+620.00	20,00		260.04	258.72	1.33
0+640.00	20,00		260.19	259.33	0.87
0+660.00	20,00		260.35	259.98	0.37
0+680.00	20,00		260.52	259.86	0.66
0+700.00	20,00		260.69	260.47	0.22
0+720.00	20,00	260.84	260.87	260.62	0.25
0+740.00	20,00	261.00	261.04	260.79	0.25
0+760.00	20,00	261.19	261.21	260.97	0.24
0+780.00	20,00	261.35	261.39	261.20	0.19
0+800.00	20,00	261.50	261.56	261.31	0.25
0+820.00	20,00		261.73	261.44	0.29
0+840.00	20,00		261.91	260.93	0.98

ANDAMENTO PLANIMETRICO

L=20.33m R=935.00m — CL=10.00m — L=66.50m R=980.00m — CL=50.00m — Lrett=203.91m — CL=7.50m — L=33.68m R=7800.00m — CL=7.50m — L=33.63m R=12000.00m — CL=7.50m — Lrett=45.22m — CL=20.00m — L=65.28m R=2200.00m — CL=20.00m — Lrett=161.78m — CL=45.00m

SOPRAELEVAZIONE FERROVIARIA

126.203 — 70.000 — 35.000 — 0.000 — 120.408 — 70.000 — 35.000 — 0.000 — 0.000 — 0.000 — 15.128 — 10.000 — 5.000 — 0.000 — 0.000 — 0.000 — 0.000 — 53.636 — 30.000 — 15.000 — 0.000 — 0.000 — 0.000 — 0.000

VELOCITA'

100 km/ora — 100 km/ora

KEY - PLAN

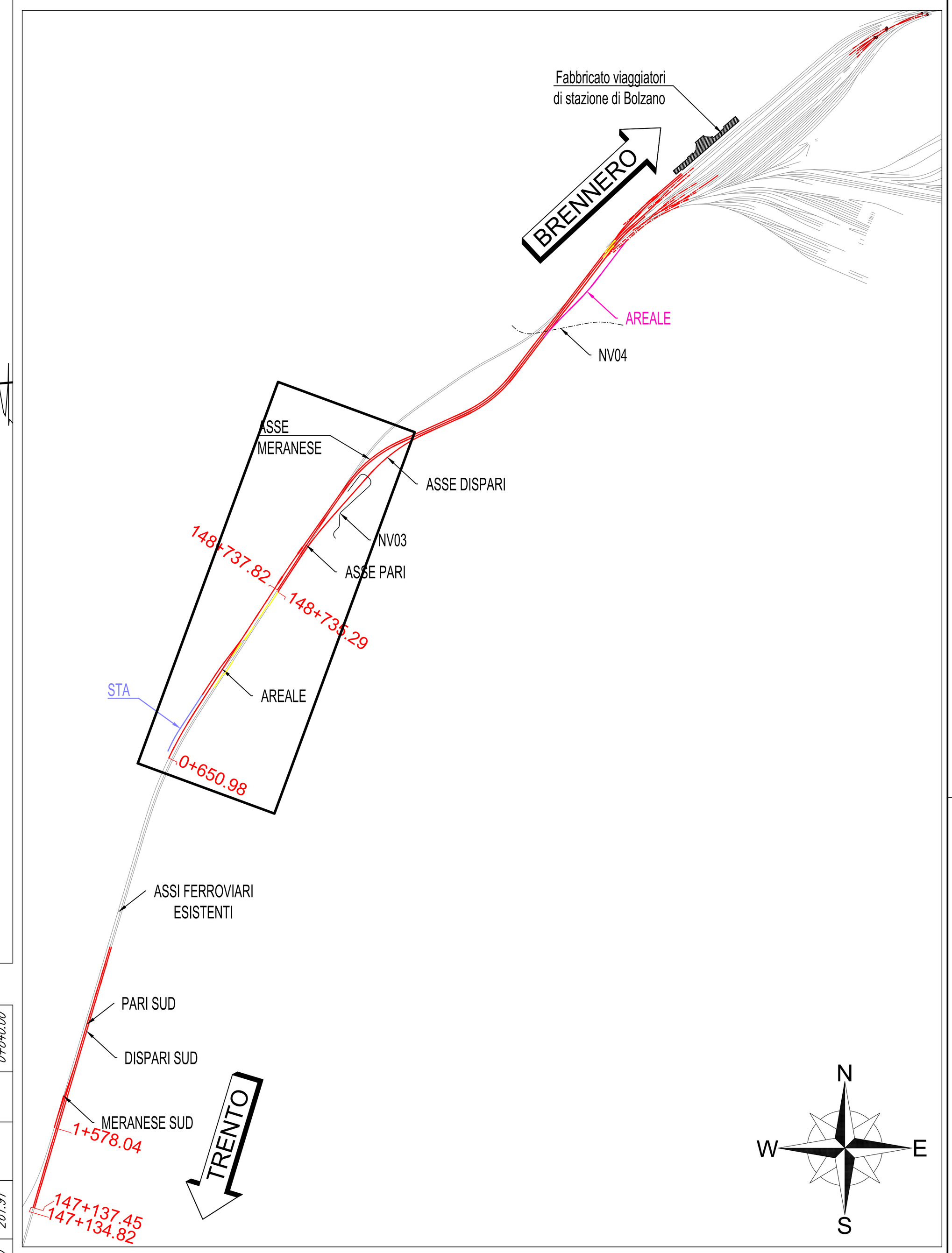

LEGENDA

- ASSI DI PROGETTO
- ASSI ESISTENTI DA DEMOLIRE
- PROGETTO AREALE
- PROGETTO STA

PLANIMETRIA SU CARTOGRAFIA ASSE MERANESE

(SCALA 1 : 1000)

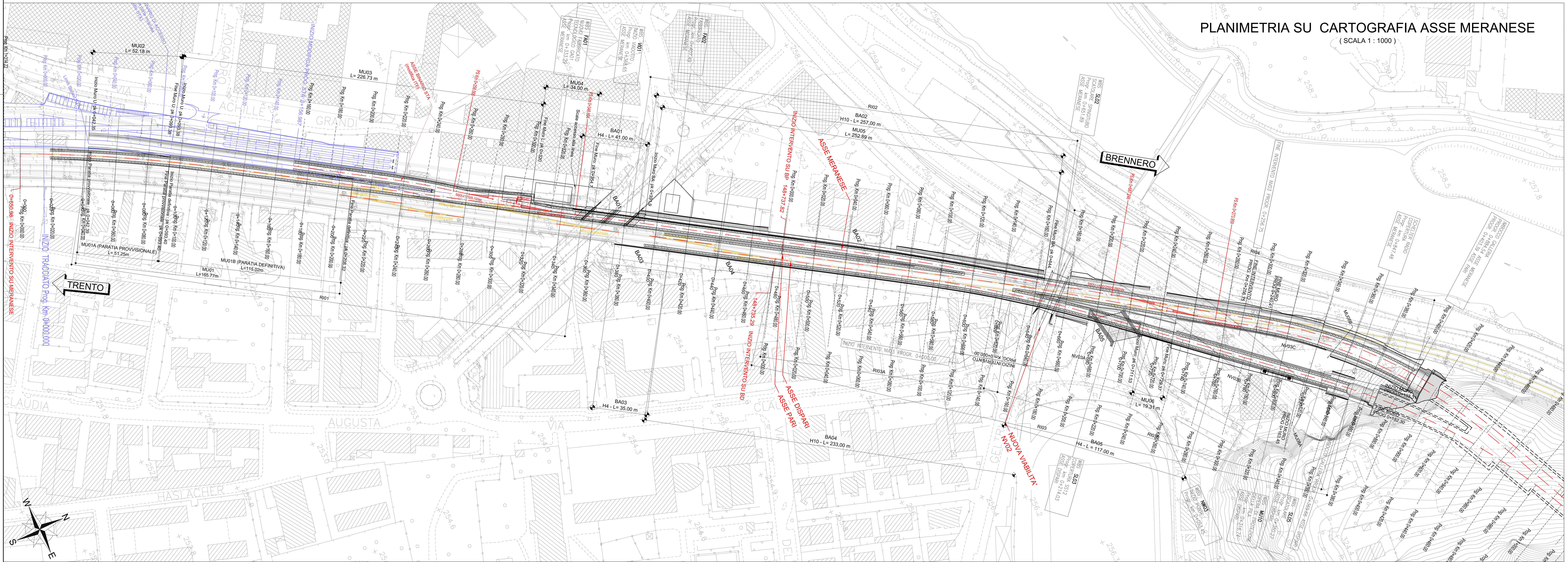

COMMITTENTE:

RFI RETE FERROVIARIA ITALIANA
GRUPPO FERROVIE DELLO STATO ITALIANE

PROGETTAZIONE:

ITALFERR
GRUPPO FERROVIE DELLO STATO ITALIANE

CUP J94J17000040001

U.O. COORDINAMENTO TERRITORIALE NORD

PROGETTO DEFINITIVO

LINEA BOLZANO - MERANO
REALIZZAZIONE NUOVO TUNNEL DEL VIRGOLO A 3 BINARI - SPOSTAMENTO BIVIO LINEA MERANESE

TRACCIATI LINEA

PLANO-PROFILI SU CARTOGRAFIA - TAV. 5/10

SCALA: 1:1000/100

COMMESSA	LOTTO	FASE	ENTE	TIPO DOC.	OPERA/DISCIPLINA	PROGR.	REV.
NB1D	01	D	26	L7	IF0001	015	A

Rev.	Descrizione	Redatto	Data	Verificato	Data	Approvato	Data	Autorizzato Data
A	EMISSIONE ESECUTIVA	Technital	mag.-21	L. Stoppini	mag.-21	C. Mazzocchi	mag.-21	A. Perego mag.-21

File: NB1D01D26L7IF0001011A.DWG