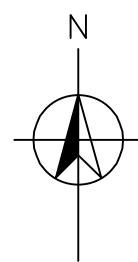






STATO ATTUALE



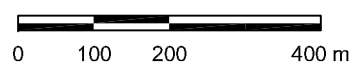
SITUAZIONE FUTURA



LEGENDA

-  PERIMETRO CENTRALE LAMARMORA
-  PUNTO DI VISTA FOTOGRAFICO

SCALA



RIFERIMENTO

World Imagery - Source: Esri, DigitalGlobe, GeoEye, Earthstar Geographics, CNES/Airbus DS, USDA, USGS, AeroGRID, IGN, and the GIS User Community

FIGURA 5.7

FOTOINSERIMENTO A VISTA ALL'INTERNO DELLA CENTRALE