

Proprietario



1	07/10/19	MARIONNI	BATTISTI	LUMINARI
0	30/11/17	MARIONNI	BATTISTI	LUMINARI
INDICE	DATA	DISEGN.	CONTR.	APPROV.

Progettista



Dis. RF-16025-001

Comm. NR/16025

Foglio

1

di 30





Revisioni	0	1							
-----------	---	---	--	--	--	--	--	--	--

Metanodotto:

Rif. Met. Campodarsego–Castelfranco
(1 ^ Tratto Campodarsego–Resana) DP 24 bar

RAPPORTO FOTOGRAFICO

Legenda metanodotti:

-  METANODOTTO IN PROGETTO
-  METANODOTTI ESISTENTI DA METTERE FUORI ESERCIZIO
-  METANODOTTI ESISTENTI
-  ALTRI METANODOTTI



Revisioni

0	1								

METANODOTTI IN PROGETTO

Der. CAMPODARSEGO-RESANA DN 300 (12'') – DP 24 bar – Fg. da 3 a 30

Ric. All. Comune di VILLA DEL CONTE 2^Pr. DN 150 (6'') – DP 24 bar – Fg. 24

All. Comune di LOREGGIA 1^Pres. DN 100 (4'') – DP 24 bar – Fg. 24

All. Comune di LOREGGIA 2^Pres. DN 100 (4'') – DP 24 bar – Fg. 28

0	1								
---	---	--	--	--	--	--	--	--	--

FOTO n. 1


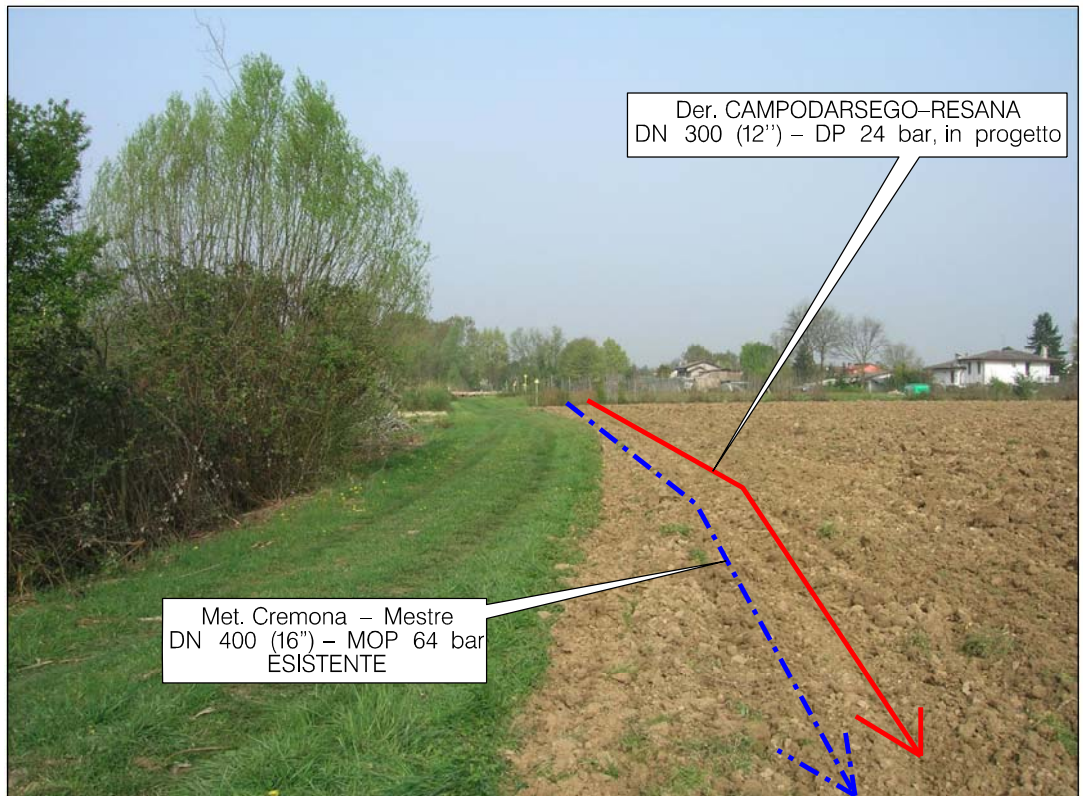


FOTO n. 2



0	1								
---	---	--	--	--	--	--	--	--	--

FOTO n. 3



FOTO n. 4




0	1								
---	---	--	--	--	--	--	--	--	--

FOTO n. 5



FOTO n. 6



0	1								
---	---	--	--	--	--	--	--	--	--

FOTO n. 7



FOTO n. 8



0	1								
---	---	--	--	--	--	--	--	--	--

FOTO n. 9



FOTO n. 10



1									
---	--	--	--	--	--	--	--	--	--

FOTO n. 11



FOTO n. 12



0	1								
---	---	--	--	--	--	--	--	--	--

FOTO n. 13



FOTO n. 14




1									
---	--	--	--	--	--	--	--	--	--

FOTO n. 15



FOTO n. 16



0	1								
---	---	--	--	--	--	--	--	--	--

FOTO n. 17



FOTO n. 18



0	1								
---	---	--	--	--	--	--	--	--	--

FOTO n. 19



FOTO n. 20



1									
---	--	--	--	--	--	--	--	--	--

FOTO n. 21



FOTO n. 22



0	1								
---	---	--	--	--	--	--	--	--	--

FOTO n. 23



FOTO n. 24

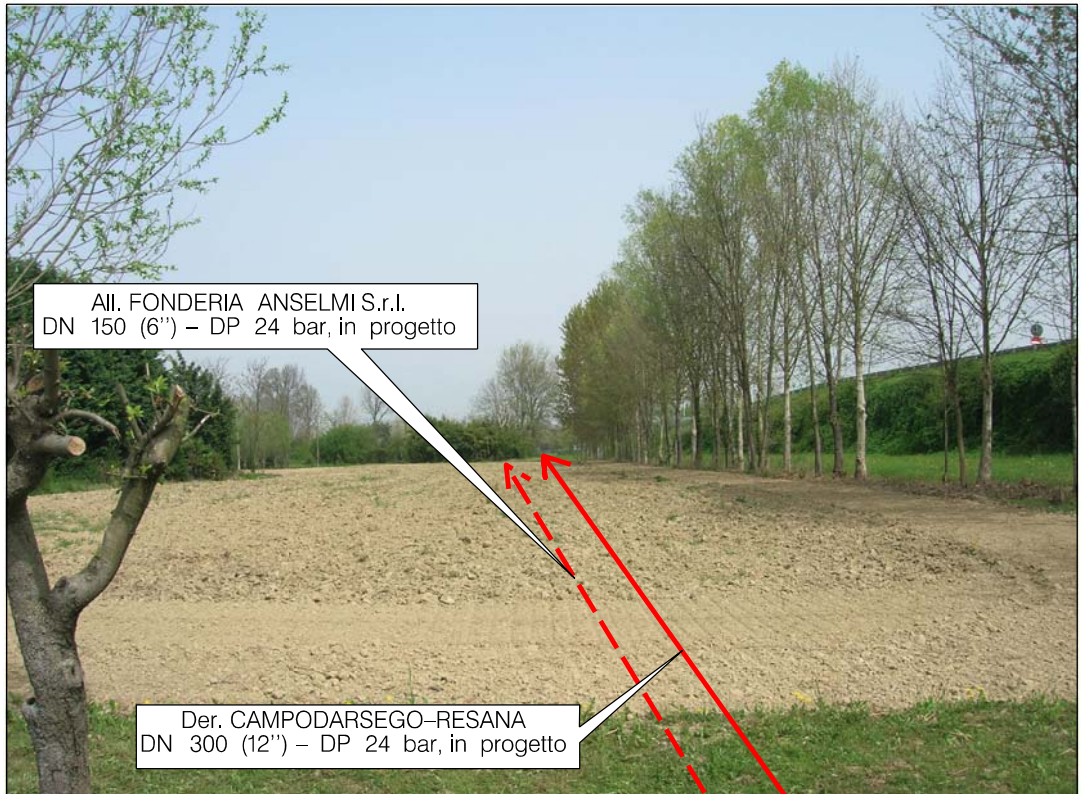


1									
---	--	--	--	--	--	--	--	--	--

FOTO n. 25



FOTO n. 26



0	1								
---	---	--	--	--	--	--	--	--	--

FOTO n. 27




FOTO n. 28



0	1								
---	---	--	--	--	--	--	--	--	--

FOTO n. 29



FOTO n. 30



Ø	1								
---	---	--	--	--	--	--	--	--	--

FOTO n. 31




FOTO n. 32



0	1								
---	---	--	--	--	--	--	--	--	--

FOTO n. 33


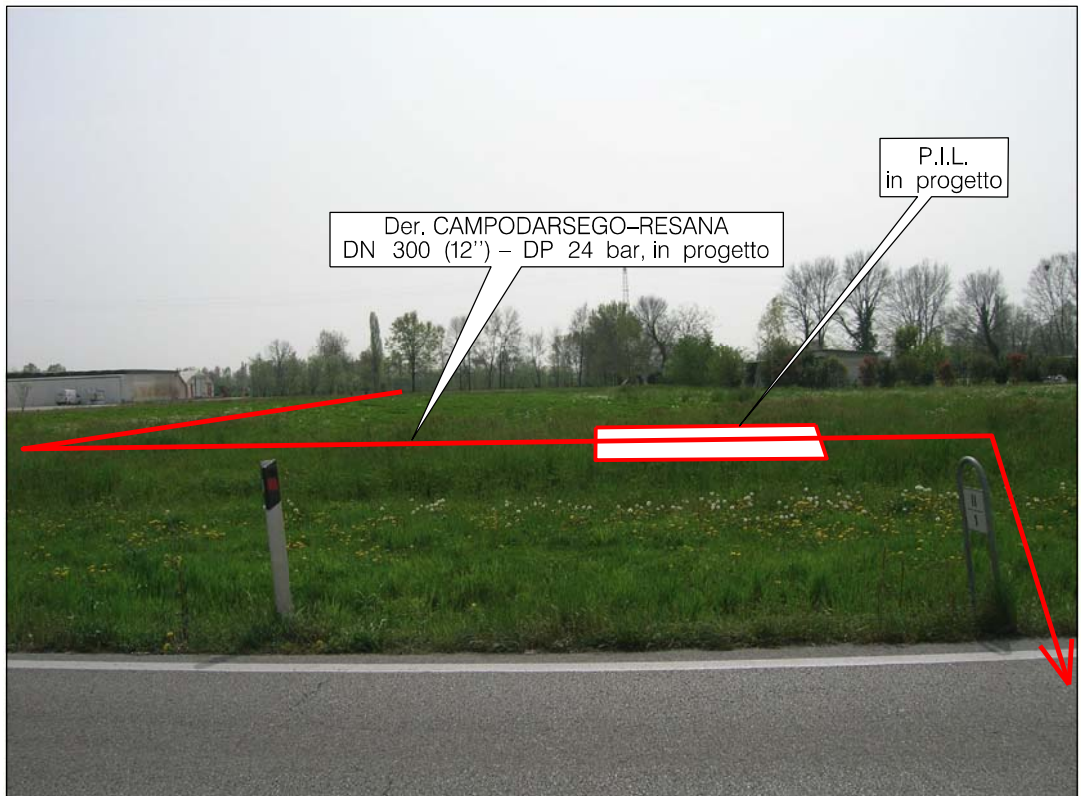


FOTO n. 34



1									
---	--	--	--	--	--	--	--	--	--

FOTO n. 35





FOTO n. 36



1									
---	--	--	--	--	--	--	--	--	--

FOTO n. 35




FOTO n. 36




0	1								
---	---	--	--	--	--	--	--	--	--

FOTO n. 37



FOTO n. 38



1									
---	--	--	--	--	--	--	--	--	--

FOTO n. 39




FOTO n. 40



1									
---	--	--	--	--	--	--	--	--	--

FOTO n. 41





FOTO n. 42



1									
---	--	--	--	--	--	--	--	--	--

Der. CAMPODARSEGO-RESANA DN 300 (12'') - DP 24 bar (Rif. Dis. PG-ORF-001 Tav. 5-6)
 Ric. All. Comune di VILLA DEL CONTE 2^Pr. DN 150 (6'') - DP 24 bar (Rif. Dis. PG-ORF-001 Tav. 5)
 All. Comune di LOREGGIA 1^Pres. DN 100 (4'') - DP 24 bar (Rif. Dis. PG-ORF-001 Tav. 5)

FOTO n. 43

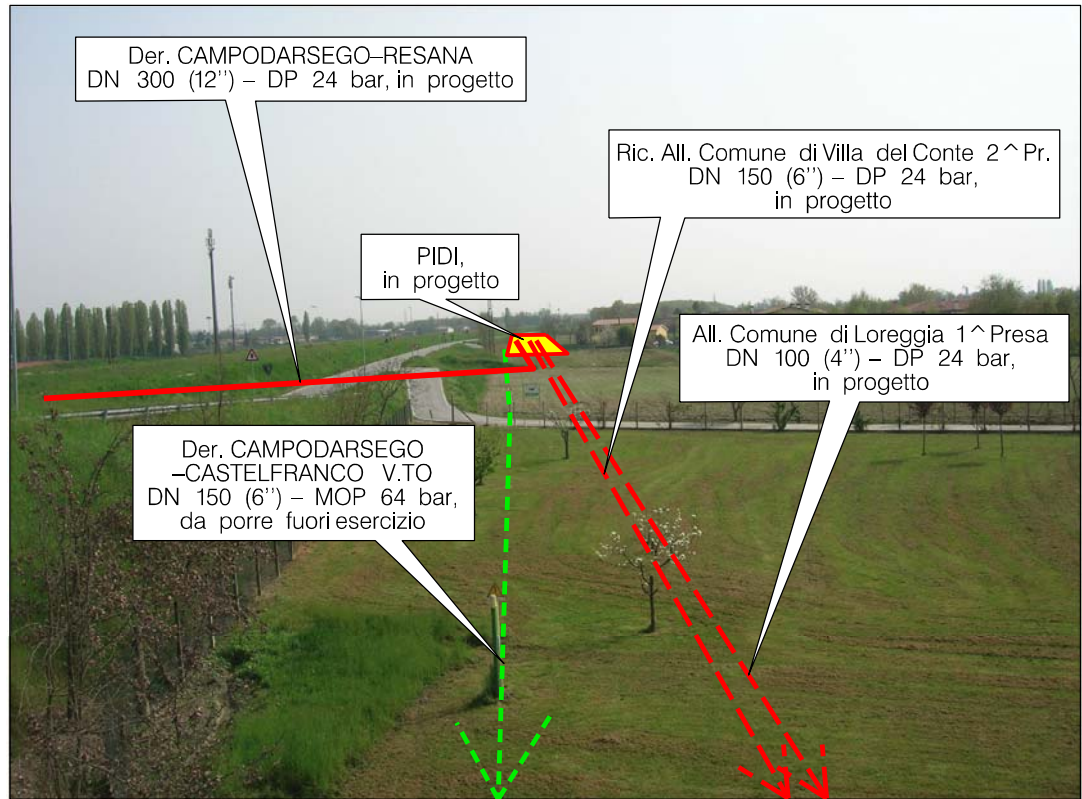
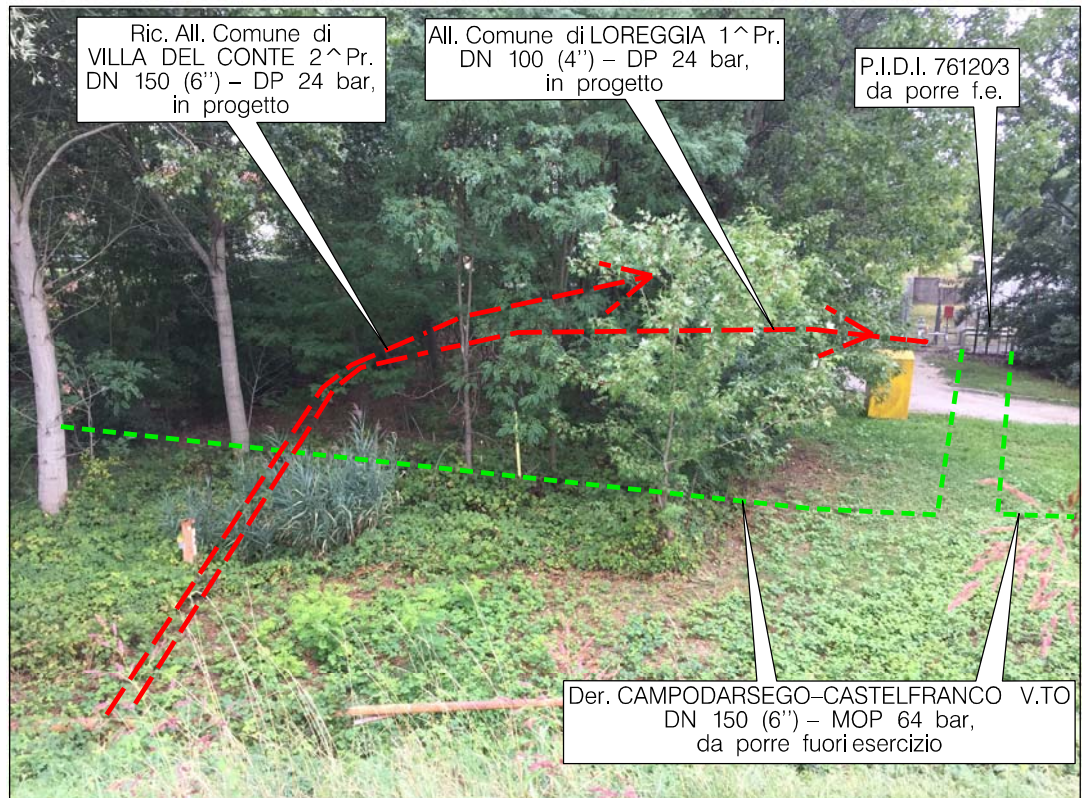


FOTO n. 44



1									
---	--	--	--	--	--	--	--	--	--

FOTO n. 45



FOTO n. 46



1									
---	--	--	--	--	--	--	--	--	--

FOTO n. 47



FOTO n. 48



0	1								
---	---	--	--	--	--	--	--	--	--

FOTO n. 49

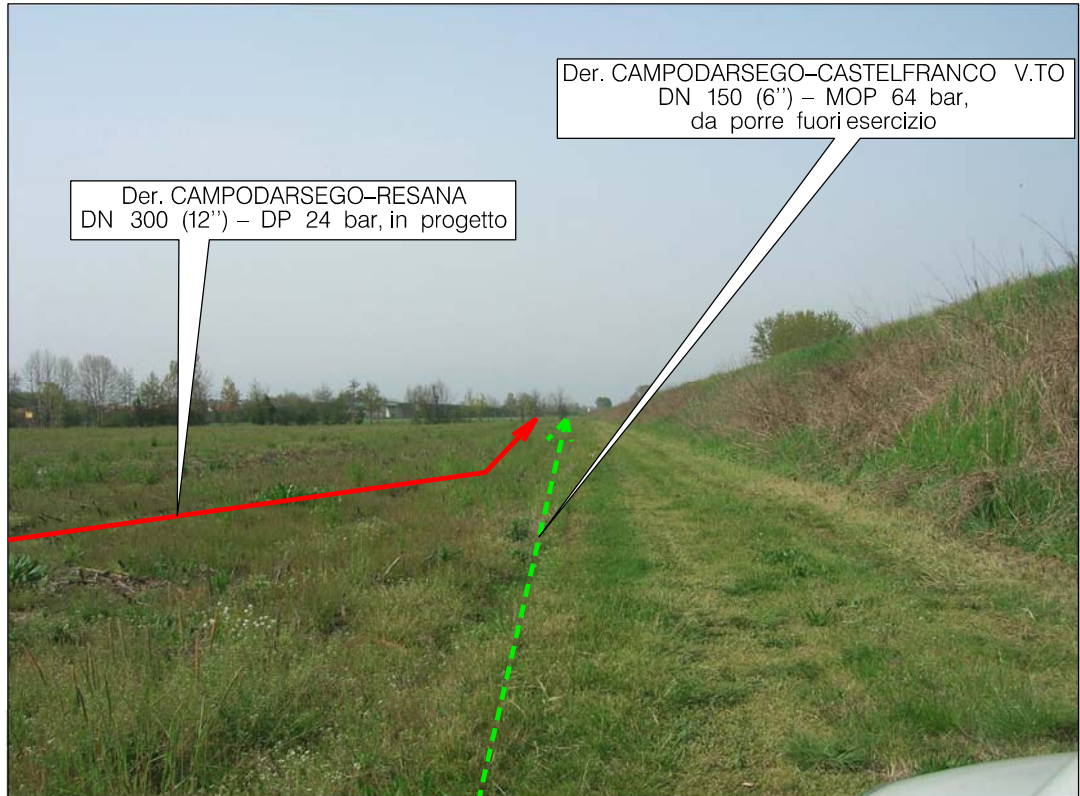


FOTO n. 50



0	1								
---	---	--	--	--	--	--	--	--	--

Der. CAMPODARSEGO-RESANA DN 300 (12'') - DP 24 bar (Rif. Dis. PG-ORF-001 Tav. 6)
All. Comune di LOREGGIA 2^ Presa DN 100 (4'') - DP 24 bar (Rif. Dis. PG-ORF-001 Tav. 6)

FOTO n. 51

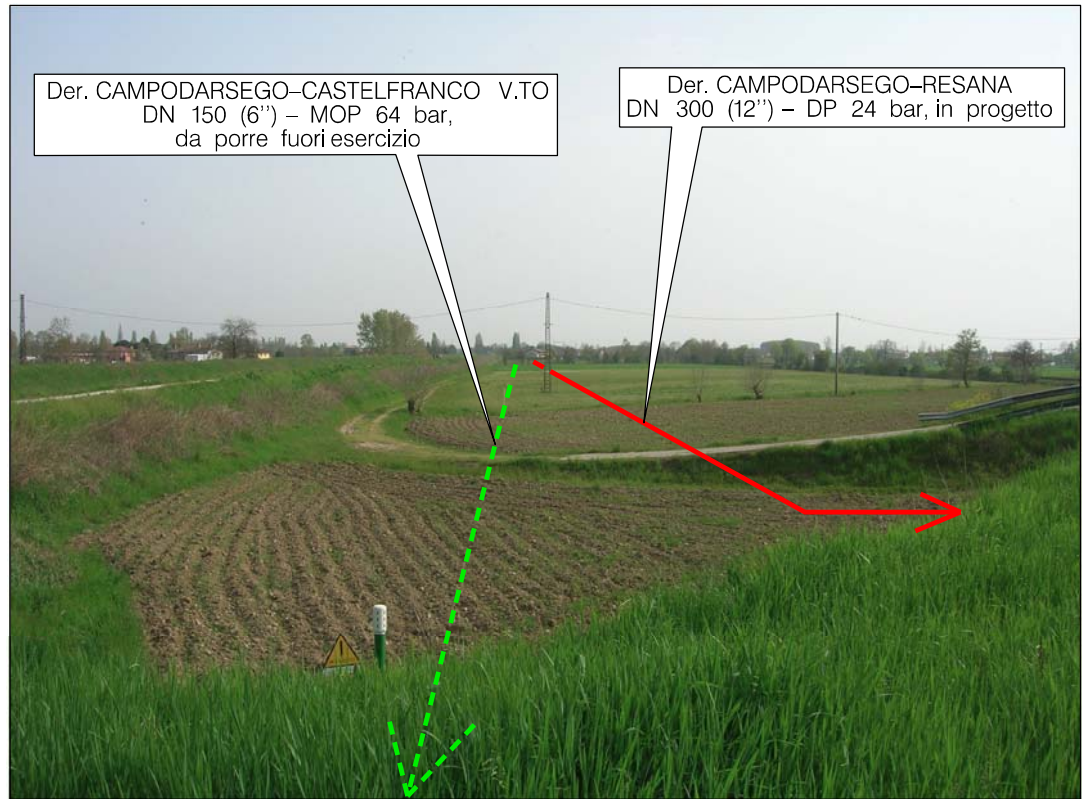
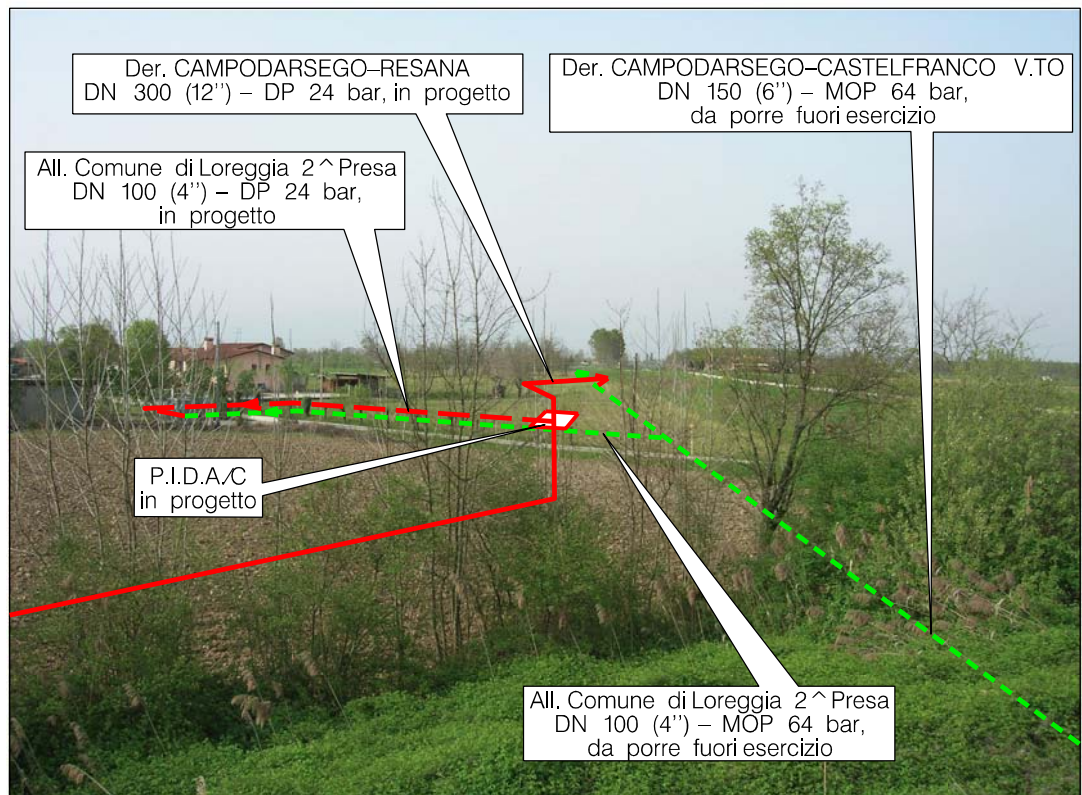


FOTO n. 52




1									
---	--	--	--	--	--	--	--	--	--

FOTO n. 53



FOTO n. 54



0	1								
---	---	--	--	--	--	--	--	--	--

FOTO n. 55

