TRACCIATO - T01-T10
Sezione 1
Progressiva: 0+000.00
Scala: 1:200
Quota di Riferimento: 150.00

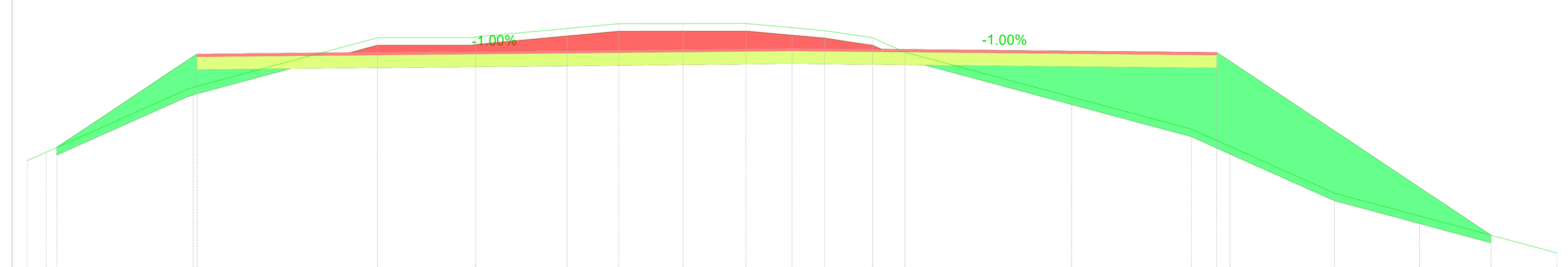

PROGRESSIVE TERRENO	-30.00, -29.26, -23.50, -16.26, -12.41, -8.83, -6.80, -4.28, -1.81, 0.00, 1.28, 3.16, 4.43, 10.97, 15.66, 17.18, 21.28, 24.62, 30.00
QUOTE TERRENO	159.17, 159.50, 162.05, 164.00, 164.04, 164.36, 164.55, 164.55, 164.56, 164.39, 164.28, 164.00, 163.43, 161.67, 160.41, 159.73, 157.90, 157.00, 155.55
DISTANZE PARZIALI TERRENO	0.74, 5.57, 7.24, 3.46, 3.59, 2.03, 2.52, 2.46, 1.81, 1.28, 1.89, 1.27, 6.53, 4.70, 1.52, 4.10, 3.34, 5.38
PROGRESSIVE PROGETTO	-23.34, 16.66
QUOTE PROGETTO	163.35, 163.59, 163.42
DISTANZE PARZIALI PROGETTO	23.34, 16.66

Tabella materiali

Materiale	Area (m²)	Volume (m³)	Vol. Cum. (m³)
SCOTICO	16.88	0.00	0.00
SCAVO	23.32	0.00	0.00
RILEVATO	48.28	0.00	0.00
FONDAZ. STRADALE	20.00	0.00	0.00
MISTO STABILIZZATO	4.00	0.00	0.00
CUNETTA	0.00	0.00	0.00

TRACCIATO - T01-T10
Sezione 2
Progressiva: 0+010.97
Scala: 1:200
Quota di Riferimento: 150.00

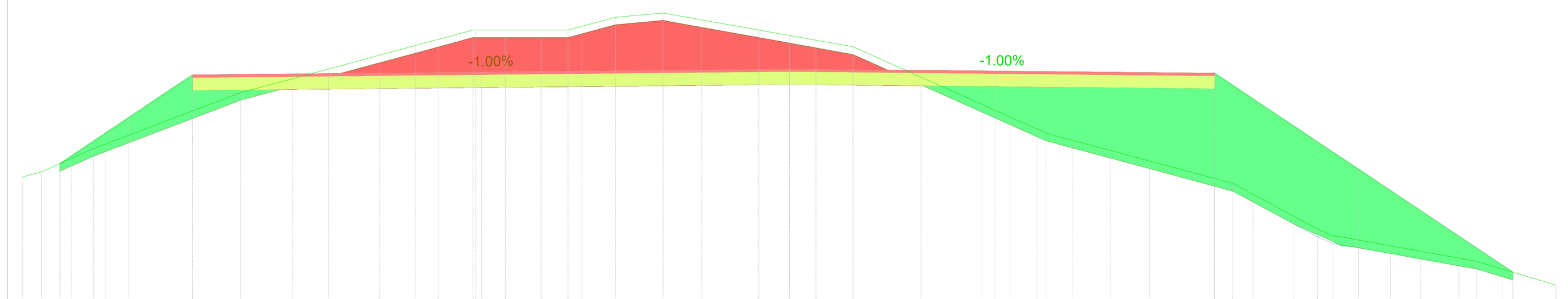

PROGRESSIVE TERRENO	-30.00, -29.27, -27.24, -21.47, -18.04, -14.63, -12.29, -8.66, -6.81, -4.94, -1.19, 0.00, 2.49, 9.69, 10.41, 17.35, 20.67, 21.27, 26.89, 30.00
QUOTE TERRENO	159.26, 159.45, 160.36, 162.55, 163.48, 164.39, 165.00, 165.00, 165.50, 165.67, 165.00, 164.79, 164.34, 161.13, 160.87, 159.00, 157.21, 156.95, 155.96, 155.03
DISTANZE PARZIALI TERRENO	0.73, 2.03, 5.76, 3.44, 3.41, 2.21, 3.63, 1.85, 1.86, 3.75, 1.19, 2.49, 7.20, 6.94, 3.32, 0.60, 5.41, 3.11
PROGRESSIVE PROGETTO	-23.34, -12.04, 0.00, 8.06, 16.64
QUOTE PROGETTO	163.24, 163.36, 163.48, 163.40, 163.31
DISTANZE PARZIALI PROGETTO	11.30, 12.04, 8.06, 8.59

Tabella materiali

Materiale	Area (m²)	Volume (m³)	Vol. Cum. (m³)
SCOTICO	16.97	185.64	185.64
SCAVO	38.42	335.17	335.17
RILEVATO	62.72	607.03	607.03
FONDAZ. STRADALE	19.99	219.32	219.32
MISTO STABILIZZATO	4.00	43.86	43.86
CUNETTA	0.00	0.00	0.00

TRACCIATO - T01-T10
Sezione 3
Progressiva: 0+025.00
Scala: 1:200
Quota di Riferimento: 150.00

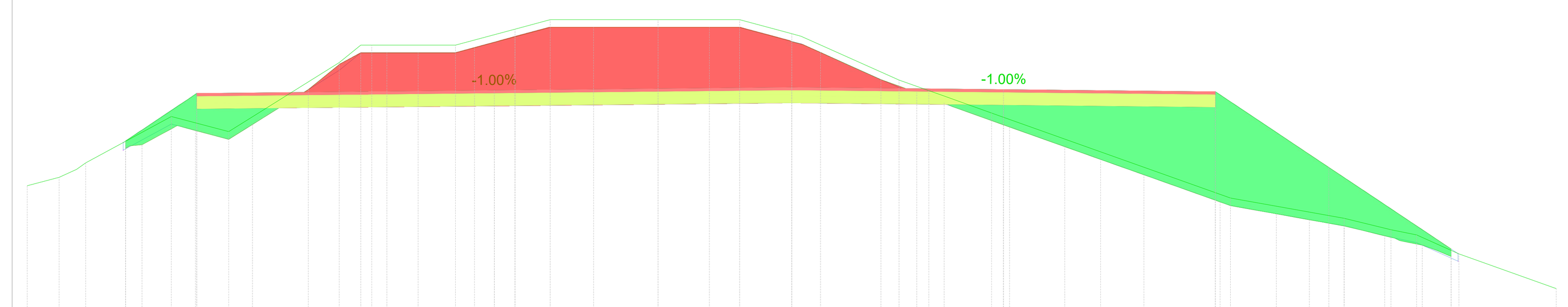

PROGRESSIVE TERRENO	-30.00, -28.75, -27.71, -24.35, -22.10, -17.76, -16.48, -13.20, -10.86, -9.48, -5.25, -2.05, 0.00, 4.21, 5.38, 5.98, 7.84, 17.21, 21.68, 23.51, 24.52, 26.18, 30.00
QUOTE TERRENO	159.48, 159.81, 160.38, 162.20, 161.61, 164.31, 165.00, 165.00, 165.63, 166.00, 166.00, 166.00, 165.45, 163.63, 163.21, 163.00, 162.34, 159.00, 158.20, 157.76, 157.55, 156.81, 155.45
DISTANZE PARZIALI TERRENO	1.25, 0.69, 3.36, 2.25, 4.33, 0.85, 3.28, 2.33, 1.38, 4.23, 3.20, 2.05, 3.84, 1.18, 0.60, 1.86, 9.37, 4.47, 1.83, 1.01, 1.66, 3.82
PROGRESSIVE PROGETTO	-23.35, -11.67, 0.00, 8.31, 16.62
QUOTE PROGETTO	163.11, 163.22, 163.34, 163.26, 163.17
DISTANZE PARZIALI PROGETTO	11.67, 11.67, 8.31, 8.31

Tabella materiali

Materiale	Area (m²)	Volume (m³)	Vol. Cum. (m³)
SCOTICO	15.54	228.05	413.68
SCAVO	56.07	658.99	994.16
RILEVATO	44.05	745.28	1352.31
FONDAZ. STRADALE	19.98	280.46	499.79
MISTO STABILIZZATO	4.00	56.09	99.96
CUNETTA	0.00	0.00	0.00

TRACCIATO - T01-T10
Sezione 4
Progressiva: 0+050.00
Scala: 1:200
Quota di Riferimento: 145.00

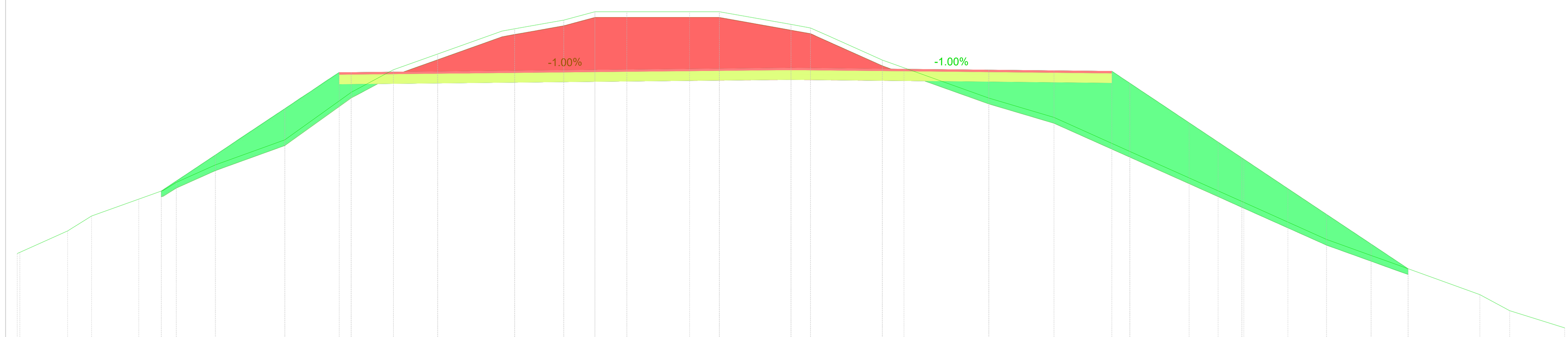

PROGRESSIVE TERRENO	-40.00, -39.87, -37.39, -36.15, -33.72, -32.43, -31.78, -29.75, -26.16, -22.73, -20.55, -18.26, -14.93, -14.28, -11.75, -10.14, -8.48, -3.70, 0.00, 1.01, 1.91, 4.73, 10.23, 13.59, 17.52, 23.31, 27.69, 29.99, 30.74, 35.61, 37.15, 40.00
QUOTE TERRENO	153.50, 153.56, 154.67, 155.44, 156.31, 156.77, 157.18, 158.08, 159.38, 161.83, 163.00, 163.81, 165.00, 165.12, 165.57, 166.00, 166.00, 166.00, 165.34, 165.16, 164.76, 163.50, 161.53, 160.53, 158.78, 156.19, 154.23, 153.40, 153.13, 151.38, 150.55, 149.65
DISTANZE PARZIALI TERRENO	2.47, 1.24, 2.43, 1.28, 0.66, 2.03, 3.59, 3.43, 2.18, 2.28, 3.33, 0.65, 2.54, 1.61, 1.66, 4.78, 3.70, 1.01, 0.90, 2.81, 5.50, 3.37, 3.92, 5.79, 4.38, 2.31, 0.75, 4.87, 1.54, 2.85
PROGRESSIVE PROGETTO	-23.35, 0.00, 16.58
QUOTE PROGETTO	162.86, 163.09, 162.93
DISTANZE PARZIALI PROGETTO	23.35, 16.58

Tabella materiali

Materiale	Area (m²)	Volume (m³)	Vol. Cum. (m³)
SCOTICO	19.33	435.07	848.76
SCAVO	62.26	1478.39	2472.55
RILEVATO	63.51	1337.15	2689.46
FONDAZ. STRADALE	19.97	499.37	999.16
MISTO STABILIZZATO	3.99	99.87	199.83
CUNETTA	0.00	0.00	0.00

TRACCIATO - T01-T10
Sezione 5
Progressiva: 0+075.00
Scala: 1:200
Quota di Riferimento: 150.00

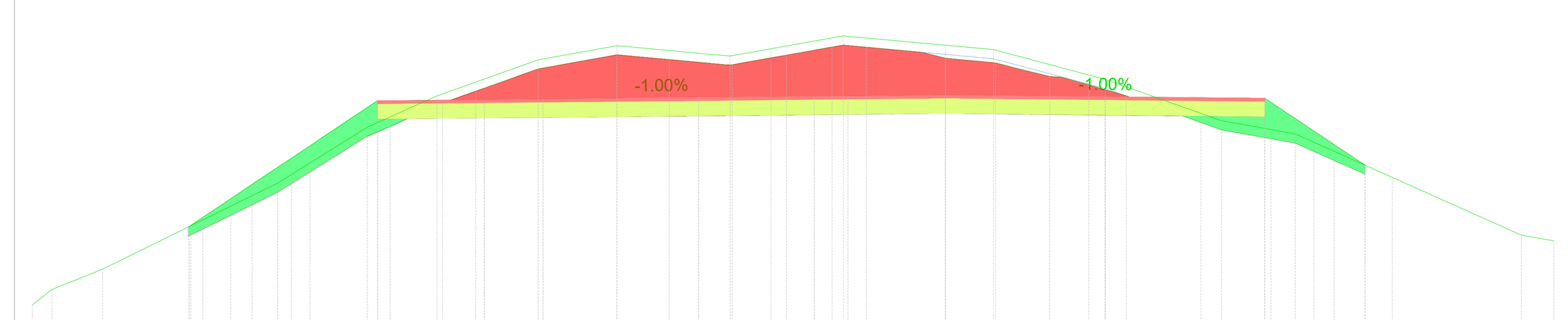

PROGRESSIVE TERRENO	-30.00, -29.37, -27.70, -21.94, -19.00, -16.71, -13.38, -10.79, -7.77, -7.08, -5.73, -3.36, 0.00, 1.59, 5.26, 9.08, 11.50, 14.69, 18.93, 20.00
QUOTE TERRENO	155.95, 156.46, 157.13, 159.95, 161.79, 162.81, 164.00, 164.46, 164.19, 164.12, 164.36, 164.78, 164.48, 164.33, 163.36, 162.00, 161.57, 160.14, 158.24, 158.06
DISTANZE PARZIALI TERRENO	0.63, 1.68, 5.76, 2.94, 2.29, 3.33, 2.59, 3.03, 0.69, 1.35, 2.37, 3.36, 1.59, 3.67, 3.82, 2.42, 3.19, 4.24, 1.07
PROGRESSIVE PROGETTO	-18.66, -15.16, -13.64, -13.22, -8.11, -4.31, -3.20, 0.00, 5.25, 10.50
QUOTE PROGETTO	162.66, 162.69, 162.71, 162.71, 162.76, 162.80, 162.81, 162.84, 162.79, 162.74
DISTANZE PARZIALI PROGETTO	3.50, 1.52, 0.42, 5.11, 3.80, 1.11, 3.20, 5.25, 5.25

Tabella materiali

Materiale	Area (m²)	Volume (m³)	Vol. Cum. (m³)
SCOTICO	12.17	390.31	1239.06
SCAVO	37.90	1239.45	3712.00
RILEVATO	8.20	787.86	3477.32
FONDAZ. STRADALE	14.58	430.08	1429.23
MISTO STABILIZZATO	2.92	86.02	285.85
CUNETTA	0.00	0.00	0.00

TRACCIATO - T01-T10
Sezione 6
Progressiva: 0+087.66
Scala: 1:200
Quota di Riferimento: 150.00

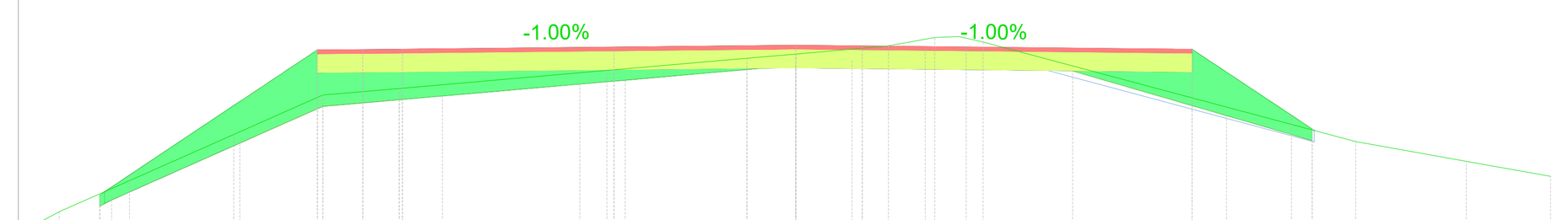

PROGRESSIVE TERRENO	-20.00, -19.52, -14.89, -12.52, -10.51, -5.00, -1.29, 0.00, 2.45, 3.69, 4.32, 4.96, 14.84, 17.76, 20.00
QUOTE TERRENO	158.01, 158.26, 160.32, 161.36, 161.54, 162.02, 162.34, 162.45, 162.67, 162.89, 162.91, 162.77, 160.13, 159.61, 159.21
DISTANZE PARZIALI TERRENO	0.48, 4.63, 2.37, 2.02, 5.50, 3.71, 1.29, 2.45, 1.24, 0.63, 0.64, 9.87, 2.92, 2.24
PROGRESSIVE PROGETTO	-12.67, -11.47, -10.42, -4.81, 0.00, 1.76, 10.50
QUOTE PROGETTO	162.56, 162.57, 162.58, 162.63, 162.68, 162.67, 162.58
DISTANZE PARZIALI PROGETTO	1.21, 1.05, 5.60, 4.81, 1.76, 8.74

Tabella materiali

Materiale	Area (m²)	Volume (m³)	Vol. Cum. (m³)
SCOTICO	8.79	132.10	1371.17
SCAVO	2.28	208.80	3920.81
RILEVATO	14.89	144.18	3621.50
FONDAZ. STRADALE	11.59	165.34	1594.57
MISTO STABILIZZATO	2.32	33.07	318.91
CUNETTA	0.00	0.00	0.00

TRACCIATO - T01-T10
Sezione 7
Progressiva: 0+100.00
Scala: 1:200
Quota di Riferimento: 160.00

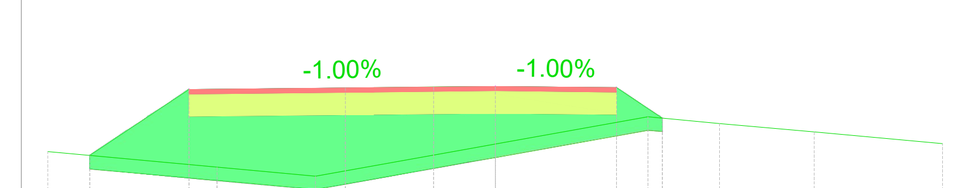

PROGRESSIVE TERRENO	-10.00, -6.22, -4.02, -0.60, 0.00, 3.42, 5.01, 7.13, 10.00
QUOTE TERRENO	160.94, 160.59, 160.39, 161.00, 161.11, 161.72, 161.57, 161.38, 161.12
DISTANZE PARZIALI TERRENO	3.78, 2.20, 3.41, 0.60, 3.42, 1.60, 2.12, 2.87
PROGRESSIVE PROGETTO	-6.84, -3.35, -1.38, 2.71
QUOTE PROGETTO	162.33, 162.37, 162.39, 162.40, 162.37
DISTANZE PARZIALI PROGETTO	3.49, 1.98, 1.38, 2.71

Tabella materiali

Materiale	Area (m²)	Volume (m³)	Vol. Cum. (m³)
SCOTICO	3.84	75.81	1446.98
SCAVO	0.00	9.36	3930.16
RILEVATO	14.86	183.49	3804.98
FONDAZ. STRADALE	4.78	97.88	1692.45
MISTO STABILIZZATO	0.96	19.58	338.49
CUNETTA	0.00	0.00	0.00

Identificazione asse

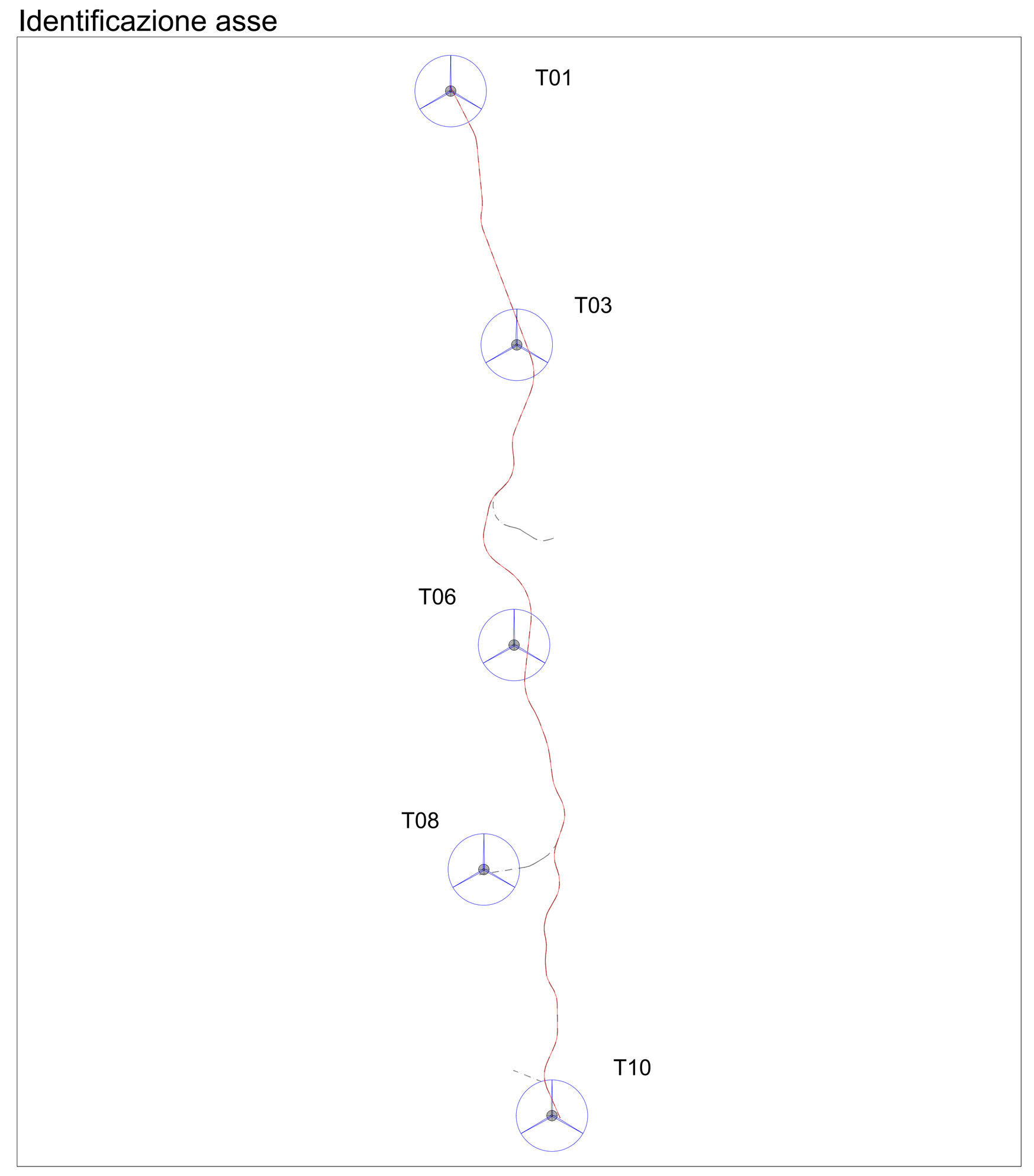

Dott. Ing. Daniele CAVALLO n° 1220 – Ordine Ingegneri Provincia di Brindisi

Firmato digitalmente da CAVALLO DANIELE

Engineering SCM Ingegneria
Signed: Ing Daniele Cavallo
Association Number No Nº 1220

EDIC.	DATE	DRAWN	CHECKED	REVISED-EDPR	MODIFICATION
D					
C					
B					
A	20/11/2021	GP	DC	ST	PROGETTO DEFINITIVO

DATE	SCALE 1:1000	
11/21	DRAWN	GP
11/21	CHECKED	DC
11/21	REVISED-EDPR	ST
Format A0		

edp renewables
PROGETTO IMPIANTO EOLICO "CUSTOLITO"
A.16.a.17.1.a - Sezioni trasversali - Asse T01-T10 (sez. 1-7)
Comuni di Montalbano Jonico (MT)

SCM Ingegneria srl
CAD Vers.: o | Page Vers.: A
Name collection: Collection | Page: 01 | Cont.: -
CAD Nº: A.16.a.17.1 - Sezio