

TRACCIATO - T01-T10  
Sezione 8  
Progressiva: 0+125.00  
Scala: 1:200  
Quota di Riferimento: 145.00

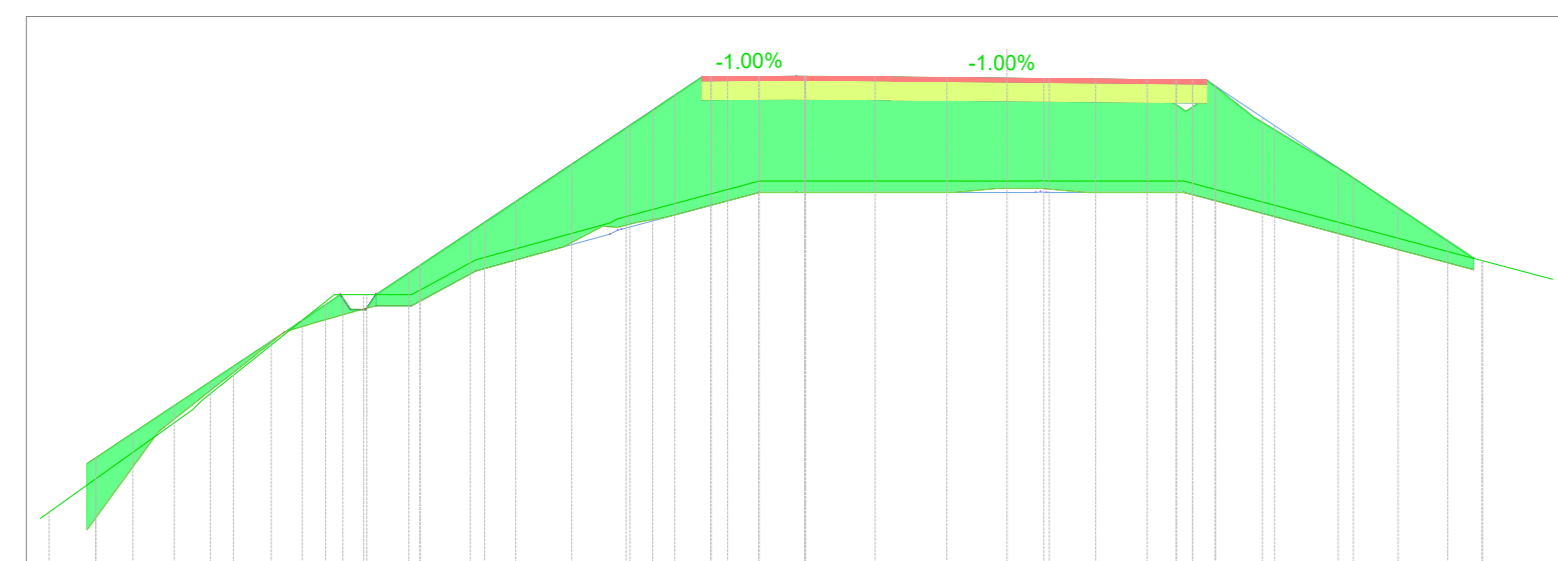


Tabella materiali			
Materiale	Area (m <sup>2</sup> )	Volume (m <sup>3</sup> )	Vol. Cum. (m <sup>3</sup> )
SCORRO	10.10	168.12	168.12
SCALO	0.00	0.00	168.12
RIEVARO	64.14	915.49	1083.61
FONDAZ. STRADALE	6.00	162.50	1246.11
MISTO STABILIZZATO	1.14	28.50	1274.61
CANITTA	0.00	0.00	1274.61

PROGRESSIVE TERRENO	-20.00	-15.21	-12.23	-10.18	-8.45	-6.84	-5.89	-5.00	-4.20	-3.50	-2.80	-2.00
QUOTE TERRENO	150.00	151.19	152.00	152.50	152.80	153.00	153.10	153.20	153.30	153.40	153.50	153.60
DISTANZE PARZIALI TERRENO	4.00	2.50	2.04	0.28	0.55	0.16	0.09	0.10	0.10	0.10	0.10	0.10
PROGRESSIVE PROGETTO												
QUOTE PROGETTO		161.25	161.25	161.25	161.25	161.25	161.25	161.25	161.25	161.25	161.25	161.25
DISTANZE PARZIALI PROGETTO		1.27	1.27	0.77	0.77	0.77	0.77	0.77	0.77	0.77	0.77	0.77

TRACCIATO - T01-T10  
Sezione 9  
Progressiva: 0+150.00  
Scala: 1:200  
Quota di Riferimento: 150.00

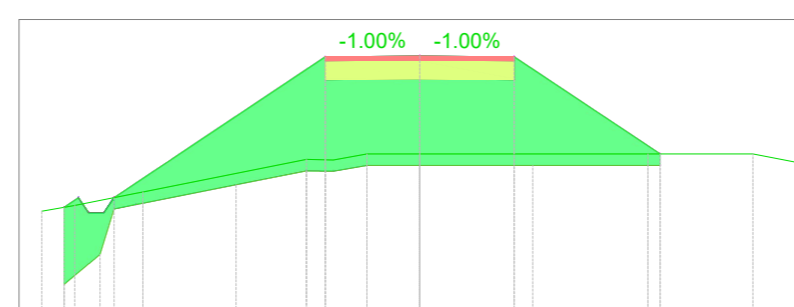


Tabella materiali			
Materiale	Area (m <sup>2</sup> )	Volume (m <sup>3</sup> )	Vol. Cum. (m <sup>3</sup> )
SCORRO	6.30	103.23	103.23
SCALO	0.00	0.00	103.23
RIEVARO	28.48	127.63	230.86
FONDAZ. STRADALE	2.50	110.50	341.36
MISTO STABILIZZATO	0.50	22.10	363.46
CANITTA	0.00	0.00	363.46

PROGRESSIVE TERRENO	-10.00	-8.13	-7.20	-6.29	-5.40	-4.50	-3.60	-2.70	-1.80	-0.90	0.00	0.90
QUOTE TERRENO	150.00	150.69	151.00	151.30	151.60	151.90	152.20	152.50	152.80	153.10	153.40	153.70
DISTANZE PARZIALI TERRENO	6.00	1.60	1.40	1.10	0.90	0.70	0.50	0.30	0.20	0.10	0.10	0.10
PROGRESSIVE PROGETTO												
QUOTE PROGETTO		160.57	160.57	160.57	160.57	160.57	160.57	160.57	160.57	160.57	160.57	160.57
DISTANZE PARZIALI PROGETTO		2.50	2.50	2.50	2.50	2.50	2.50	2.50	2.50	2.50	2.50	2.50

TRACCIATO - T01-T10  
Sezione 10  
Progressiva: 0+175.00  
Scala: 1:200  
Quota di Riferimento: 150.00




Tabella materiali			
Materiale	Area (m <sup>2</sup> )	Volume (m <sup>3</sup> )	Vol. Cum. (m <sup>3</sup> )
SCORRO	5.38	130.74	130.74
SCALO	0.00	0.00	130.74
RIEVARO	31.44	844.99	975.73
FONDAZ. STRADALE	2.50	62.50	1038.23
MISTO STABILIZZATO	0.50	12.50	1050.73
CANITTA	0.00	0.00	1050.73

PROGRESSIVE TERRENO	-15.00	-12.50	-10.00	-7.50	-5.00	-2.50	0.00	2.50	5.00	7.50	10.00	12.50
QUOTE TERRENO	150.00	151.44	152.80	154.16	155.52	156.88	158.24	159.60	160.96	162.32	163.68	165.04
DISTANZE PARZIALI TERRENO		7.48	2.67	1.36	1.36	1.36	1.36	1.36	1.36	1.36	1.36	1.36
PROGRESSIVE PROGETTO												
QUOTE PROGETTO		158.16	158.16	158.16	158.16	158.16	158.16	158.16	158.16	158.16	158.16	158.16
DISTANZE PARZIALI PROGETTO		2.25	2.25	2.25	2.25	2.25	2.25	2.25	2.25	2.25	2.25	2.25

TRACCIATO - T01-T10  
Sezione 11  
Progressiva: 0+200.00  
Scala: 1:200  
Quota di Riferimento: 150.00

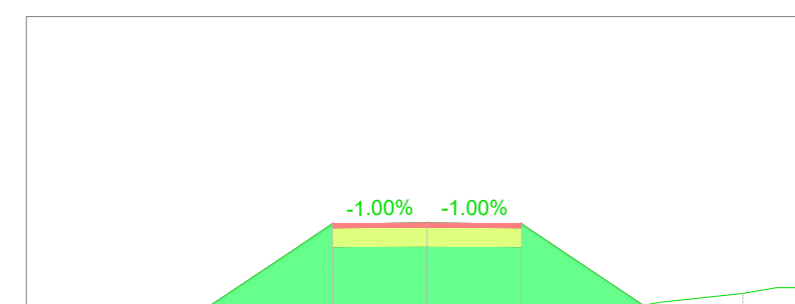


Tabella materiali			
Materiale	Area (m <sup>2</sup> )	Volume (m <sup>3</sup> )	Vol. Cum. (m <sup>3</sup> )
SCORRO	4.78	121.54	121.54
SCALO	0.00	0.00	121.54
RIEVARO	25.12	603.24	724.78
FONDAZ. STRADALE	2.50	62.50	787.28
MISTO STABILIZZATO	0.50	12.50	800.00
CANITTA	0.00	0.00	800.00

PROGRESSIVE TERRENO	-10.00	-7.50	-5.00	-2.50	0.00	2.50	5.00	7.50	10.00	12.50	15.00	17.50
QUOTE TERRENO	150.00	151.49	152.98	154.47	155.96	157.45	158.94	160.43	161.92	163.41	164.90	166.39
DISTANZE PARZIALI TERRENO		2.47	4.94	2.47	2.47	2.47	2.47	2.47	2.47	2.47	2.47	2.47
PROGRESSIVE PROGETTO												
QUOTE PROGETTO		154.51	154.51	154.51	154.51	154.51	154.51	154.51	154.51	154.51	154.51	154.51
DISTANZE PARZIALI PROGETTO		2.50	2.50	2.50	2.50	2.50	2.50	2.50	2.50	2.50	2.50	2.50

TRACCIATO - T01-T10  
Sezione 12  
Progressiva: 0+225.00  
Scala: 1:200  
Quota di Riferimento: 145.00

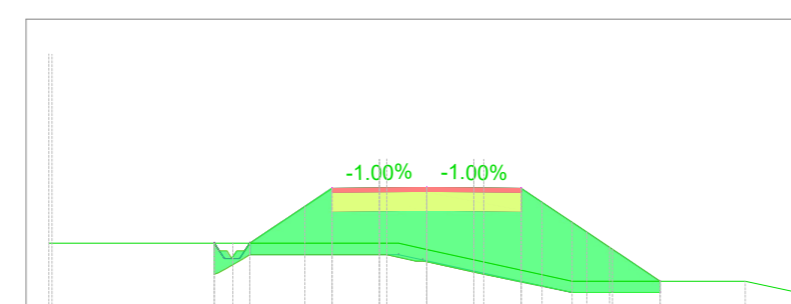


Tabella materiali			
Materiale	Area (m <sup>2</sup> )	Volume (m <sup>3</sup> )	Vol. Cum. (m <sup>3</sup> )
SCORRO	3.80	108.50	108.50
SCALO	0.00	0.00	108.50
RIEVARO	15.08	491.35	600.00
FONDAZ. STRADALE	2.50	62.50	662.50
MISTO STABILIZZATO	0.50	12.50	675.00
CANITTA	0.00	0.00	675.00

PROGRESSIVE TERRENO	-10.00	-8.50	-7.00	-5.50	-4.00	-2.50	-1.00	0.50	2.00	3.50	5.00	6.50
QUOTE TERRENO	145.00	145.69	146.38	147.07	147.76	148.45	149.14	149.83	150.52	151.21	151.90	152.59
DISTANZE PARZIALI TERRENO		4.90	4.90	2.50	2.50	2.50	2.50	2.50	2.50	2.50	2.50	2.50
PROGRESSIVE PROGETTO												
QUOTE PROGETTO		150.45	150.45	150.45	150.45	150.45	150.45	150.45	150.45	150.45	150.45	150.45
DISTANZE PARZIALI PROGETTO		2.25	2.25	2.25	2.25	2.25	2.25	2.25	2.25	2.25	2.25	2.25

TRACCIATO - T01-T10  
Sezione 13  
Progressiva: 0+250.00  
Scala: 1:200  
Quota di Riferimento: 140.00

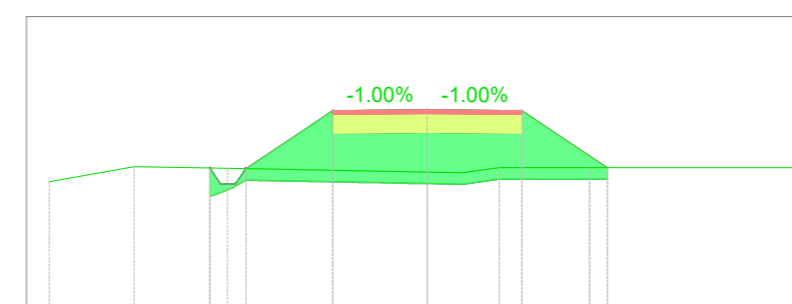


Tabella materiali			
Materiale	Area (m <sup>2</sup> )	Volume (m <sup>3</sup> )	Vol. Cum. (m <sup>3</sup> )
SCORRO	3.39	91.27	91.27
SCALO	0.00	0.00	91.27
RIEVARO	11.64	331.12	422.39
FONDAZ. STRADALE	2.50	62.50	484.89
MISTO STABILIZZATO	0.50	12.50	497.39
CANITTA	0.00	0.00	497.39

PROGRESSIVE TERRENO	-10.00	-7.50	-5.00	-2.50	0.00	2.50	5.00	7.50	10.00	12.50	15.00	17.50
QUOTE TERRENO	140.00	141.67	143.33	145.00	146.67	148.33	150.00	151.67	153.33	155.00	156.67	158.33
DISTANZE PARZIALI TERRENO		2.48	2.47	2.49	2.50	2.50	2.50	2.50	2.50	2.50	2.50	2.50
PROGRESSIVE PROGETTO												
QUOTE PROGETTO		147.51	147.51	147.51	147.51	147.51	147.51	147.51	147.51	147.51	147.51	147.51
DISTANZE PARZIALI PROGETTO		2.50	2.50	2.50	2.50	2.50	2.50	2.50	2.50	2.50	2.50	2.50

TRACCIATO - T01-T10  
Sezione 14  
Progressiva: 0+275.00  
Scala: 1:200  
Quota di Riferimento: 140.00

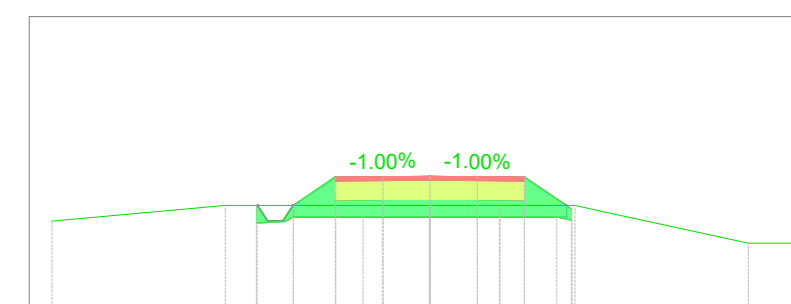


Tabella materiali			
Materiale	Area (m <sup>2</sup> )	Volume (m <sup>3</sup> )	Vol. Cum. (m <sup>3</sup> )
SCORRO	2.64	75.28	75.28
SCALO	0.00	0.00	75.28
RIEVARO	3.89	106.95	182.23
FONDAZ. STRADALE	2.50	62.50	244.73
MISTO STABILIZZATO	0.50	12.50	257.23
CANITTA	0.00	0.00	257.23

PROGRESSIVE TERRENO	-10.00	-7.50	-5.00	-2.50	0.00	2.50	5.00	7.50	10.00	12.50	15.00	17.50
QUOTE TERRENO	140.00	141.59	143.18	144.77	146.36	147.95	149.54	151.13	152.72	154.31	155.90	157.49
DISTANZE PARZIALI TERRENO		4.80	3.41	3.41	3.41	3.41	3.41	3.41	3.41	3.41	3.41	3.41
PROGRESSIVE PROGETTO												
QUOTE PROGETTO		145.25	145.25	145.25	145.25	145.25	145.25	145.25	145.25	145.25	145.25	145.25
DISTANZE PARZIALI PROGETTO		2.25	2.25	2.25	2.25	2.25	2.25	2.25	2.25	2.25	2.25	2.25

TRACCIATO - T01-T10  
Sezione 15  
Progressiva: 0+300.00  
Scala: 1:200  
Quota di Riferimento: 140.00

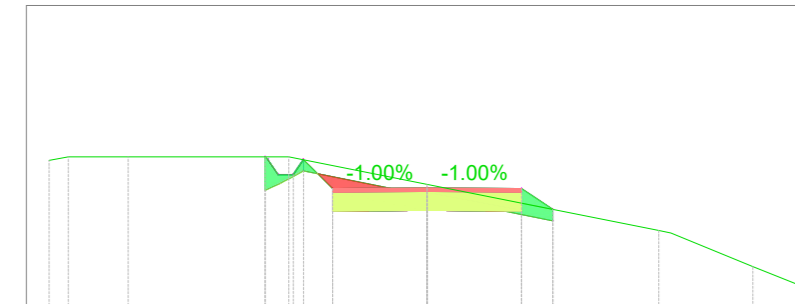


Tabella materiali			
Materiale	Area (m <sup>2</sup> )	Volume (m <sup>3</sup> )	Vol. Cum. (m <sup>3</sup> )
SCORRO	2.62	61.66	61.66
SCALO	0.00	0.00	61.66
RIEVARO	0.78	21.63	83.29
FONDAZ. STRADALE	2.50	62.50	145.79
MISTO STABILIZZATO	0.50	12.50	158.29
CANITTA	0.00	0.00	158.29

PROGRESSIVE TERRENO	-10.00	-7.50	-5.00	-2.50	0.00	2.50	5.00	7.50	10.00	12.50	15.00	17.50
QUOTE TERRENO	140.00	141.69	143.38	145.07	146.76	148.45	150.14	151.83	153.52	155.21	156.90	158.59
DISTANZE PARZIALI TERRENO		0.51	0.51	0.51	0.51	0.51	0.51	0.51	0.51	0.51	0.51	0.51
PROGRESSIVE PROGETTO												
QUOTE PROGETTO		145.15	145.15	145.15	145.15	145.15	145.15	145.15	145.15	145.15	145.15	145.15
DISTANZE PARZIALI PROGETTO		2.50	2.50	2.50	2.50	2.50	2.50	2.50	2.50	2.50	2.50	2.50

TRACCIATO - T01-T10  
Sezione 16  
Progressiva: 0+325.00  
Scala: 1:200  
Quota di Riferimento: 140.00

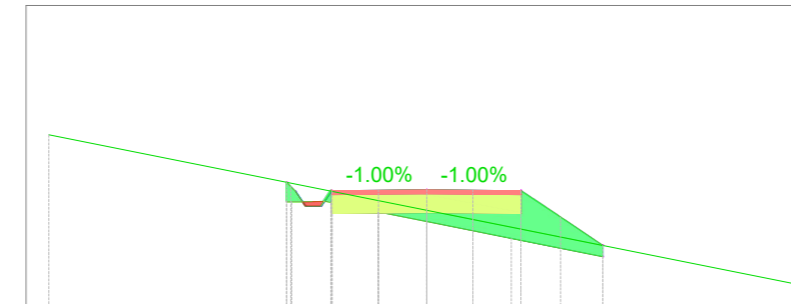


Tabella materiali			
Materiale	Area (m <sup>2</sup> )	Volume (m <sup>3</sup> )	Vol. Cum. (m <sup>3</sup> )
SCORRO	2.62	61.66	61.66
SCALO	0.00	0.00	61.66
RIEVARO	2.21	61.67	123.33
FONDAZ. STRADALE	2.50	62.	