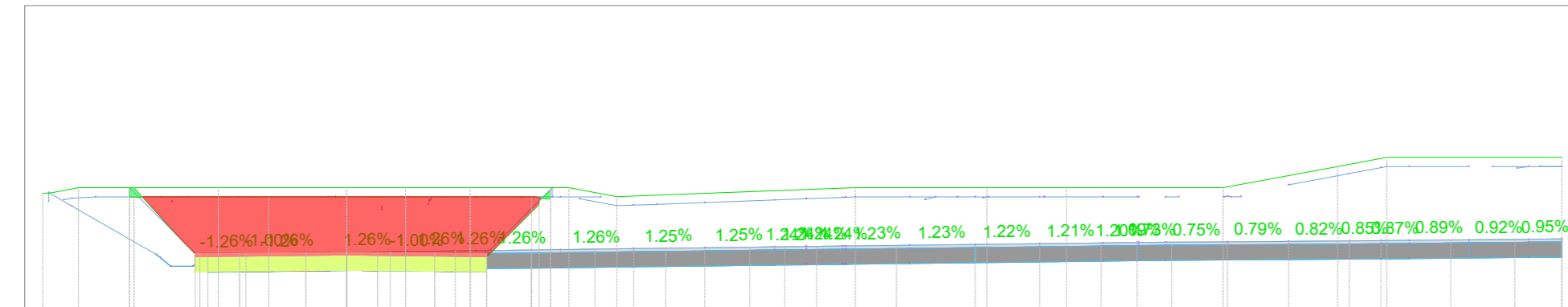
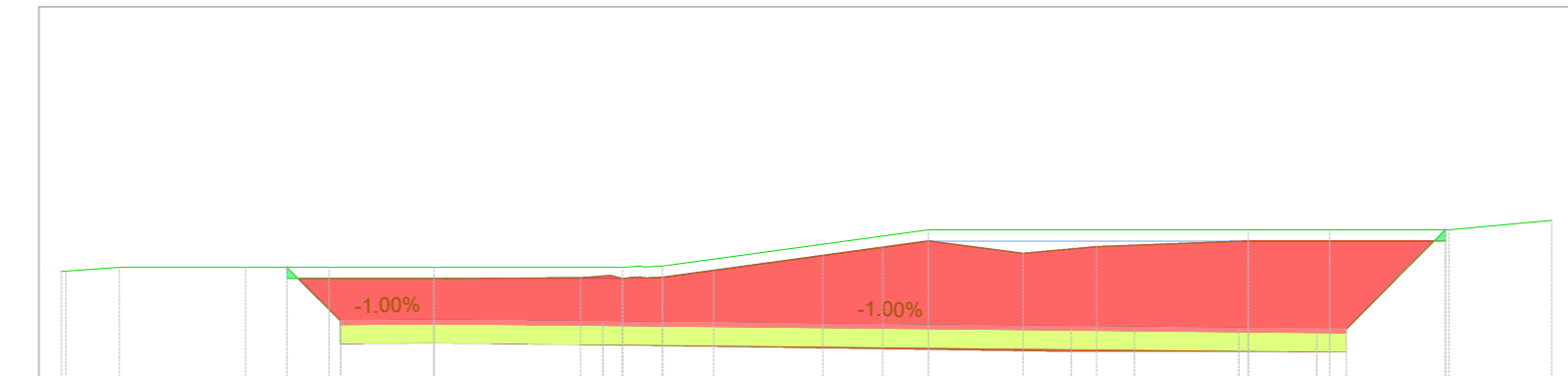


TRACCIATO - MANOVRA T10
Sezione 1
Progressiva: 0+002.46
Scala: 1:200
Quota di Riferimento: 170.00



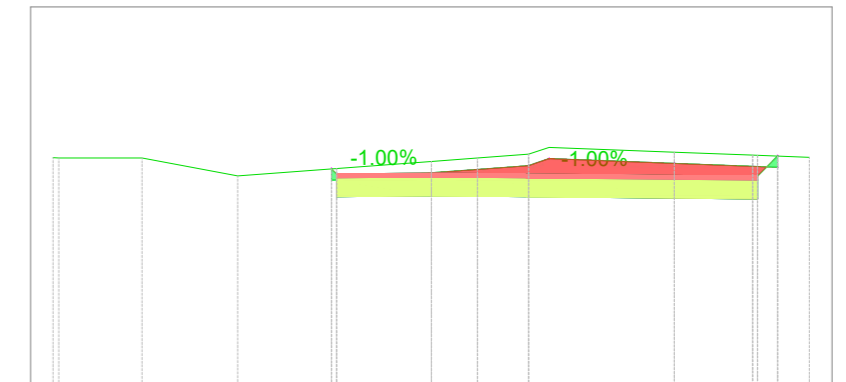
PROGRESSIVE TERRENO	0+000	0+005	0+010	0+015	0+020	0+025	0+030	0+035	0+040	0+045	0+050	0+055	0+060	0+065	0+070	0+075	0+080	0+085	0+090	0+095	0+100	
QUOTE TERRENO	170.00	170.00	170.00	170.00	170.00	170.00	170.00	170.00	170.00	170.00	170.00	170.00	170.00	170.00	170.00	170.00	170.00	170.00	170.00	170.00	170.00	170.00
DISTANZE PARZIALI TERRENO	0.00	4.00	8.00	12.00	16.00	20.00	24.00	28.00	32.00	36.00	40.00	44.00	48.00	52.00	56.00	60.00	64.00	68.00	72.00	76.00	80.00	84.00
PROGRESSIVE PROGETTO		0+002.46	0+005.00	0+007.50	0+010.00	0+012.50	0+015.00	0+017.50	0+020.00	0+022.50	0+025.00	0+027.50	0+030.00	0+032.50	0+035.00	0+037.50	0+040.00	0+042.50	0+045.00	0+047.50	0+050.00	0+052.50
QUOTE PROGETTO		171.81	171.81	171.81	171.81	171.81	171.81	171.81	171.81	171.81	171.81	171.81	171.81	171.81	171.81	171.81	171.81	171.81	171.81	171.81	171.81	171.81
DISTANZE PARZIALI PROGETTO		0.00	2.54	5.08	7.62	10.16	12.70	15.24	17.78	20.32	22.86	25.40	27.94	30.48	33.02	35.56	38.10	40.64	43.18	45.72	48.26	50.80

TRACCIATO - MANOVRA T10
Sezione 2
Progressiva: 0+020.00
Scala: 1:200
Quota di Riferimento: 170.00



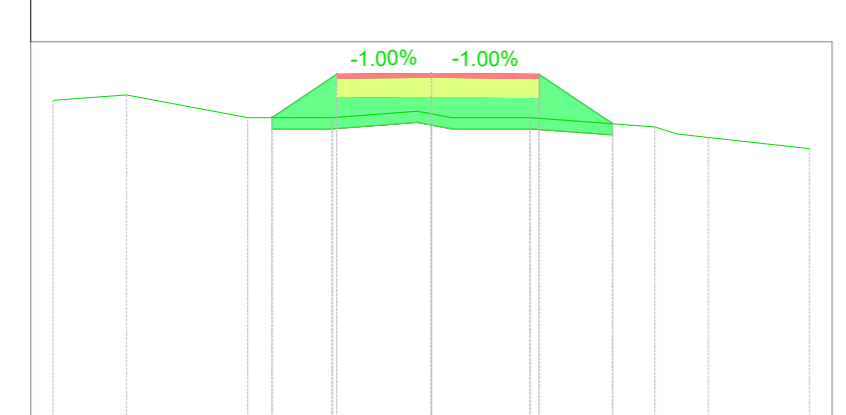
PROGRESSIVE TERRENO	0+015	0+020	0+025	0+030	0+035	0+040	0+045	0+050	0+055	0+060	0+065	0+070	0+075	0+080	0+085	0+090	0+095	0+100				
QUOTE TERRENO	170.00	170.00	170.00	170.00	170.00	170.00	170.00	170.00	170.00	170.00	170.00	170.00	170.00	170.00	170.00	170.00	170.00	170.00	170.00	170.00	170.00	170.00
DISTANZE PARZIALI TERRENO	0.00	5.00	10.00	15.00	20.00	25.00	30.00	35.00	40.00	45.00	50.00	55.00	60.00	65.00	70.00	75.00	80.00	85.00	90.00	95.00	100.00	105.00
PROGRESSIVE PROGETTO		0+020.00	0+022.50	0+025.00	0+027.50	0+030.00	0+032.50	0+035.00	0+037.50	0+040.00	0+042.50	0+045.00	0+047.50	0+050.00	0+052.50	0+055.00	0+057.50	0+060.00	0+062.50	0+065.00	0+067.50	0+070.00
QUOTE PROGETTO		171.56	171.56	171.56	171.56	171.56	171.56	171.56	171.56	171.56	171.56	171.56	171.56	171.56	171.56	171.56	171.56	171.56	171.56	171.56	171.56	171.56
DISTANZE PARZIALI PROGETTO		0.00	2.50	5.00	7.50	10.00	12.50	15.00	17.50	20.00	22.50	25.00	27.50	30.00	32.50	35.00	37.50	40.00	42.50	45.00	47.50	50.00

TRACCIATO - MANOVRA T10
Sezione 3
Progressiva: 0+040.00
Scala: 1:200
Quota di Riferimento: 165.00



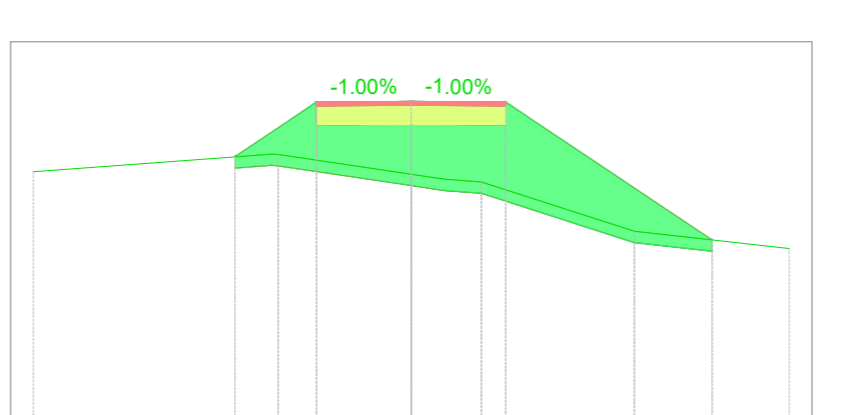
PROGRESSIVE TERRENO	0+035	0+040	0+045	0+050	0+055	0+060	0+065	0+070	0+075	0+080	0+085	0+090	0+095	0+100
QUOTE TERRENO	165.00	165.00	165.00	165.00	165.00	165.00	165.00	165.00	165.00	165.00	165.00	165.00	165.00	165.00
DISTANZE PARZIALI TERRENO	0.00	5.00	10.00	15.00	20.00	25.00	30.00	35.00	40.00	45.00	50.00	55.00	60.00	65.00
PROGRESSIVE PROGETTO		0+040.00	0+042.50	0+045.00	0+047.50	0+050.00	0+052.50	0+055.00	0+057.50	0+060.00	0+062.50	0+065.00	0+067.50	0+070.00
QUOTE PROGETTO		170.58	170.58	170.58	170.58	170.58	170.58	170.58	170.58	170.58	170.58	170.58	170.58	170.58
DISTANZE PARZIALI PROGETTO		0.00	2.50	5.00	7.50	10.00	12.50	15.00	17.50	20.00	22.50	25.00	27.50	30.00

TRACCIATO - MANOVRA T10
Sezione 4
Progressiva: 0+060.00
Scala: 1:200
Quota di Riferimento: 160.00



PROGRESSIVE TERRENO	0+055	0+060	0+065	0+070	0+075	0+080	0+085	0+090	0+095	0+100
QUOTE TERRENO	160.00	160.00	160.00	160.00	160.00	160.00	160.00	160.00	160.00	160.00
DISTANZE PARZIALI TERRENO	0.00	5.00	10.00	15.00	20.00	25.00	30.00	35.00	40.00	45.00
PROGRESSIVE PROGETTO		0+060.00	0+062.50	0+065.00	0+067.50	0+070.00	0+072.50	0+075.00	0+077.50	0+080.00
QUOTE PROGETTO		168.14	168.14	168.14	168.14	168.14	168.14	168.14	168.14	168.14
DISTANZE PARZIALI PROGETTO		0.00	2.50	5.00	7.50	10.00	12.50	15.00	17.50	20.00

TRACCIATO - MANOVRA T10
Sezione 5
Progressiva: 0+070.16
Scala: 1:200
Quota di Riferimento: 160.00



PROGRESSIVE TERRENO	0+065	0+070	0+075	0+080	0+085	0+090	0+095	0+100
QUOTE TERRENO	160.00	160.00	160.00	160.00	160.00	160.00	160.00	160.00
DISTANZE PARZIALI TERRENO	0.00	5.00	10.00	15.00	20.00	25.00	30.00	35.00
PROGRESSIVE PROGETTO		0+070.16	0+072.66	0+075.16	0+077.66	0+080.16	0+082.66	0+085.16
QUOTE PROGETTO		168.40	168.40	168.40	168.40	168.40	168.40	168.40
DISTANZE PARZIALI PROGETTO		0.00	2.50	5.00	7.50	10.00	12.50	15.00

Tabella materiale: SCOTICO

Progressiva	Area (m ²)	Volume (m ³)	Vol. cum. (m ³)
0+002.46	4.18	0.00	0.00
0+020.00	10.47	124.34	124.34
0+040.00	3.54	133.95	258.30
0+060.00	2.70	62.22	320.52
0+070.16	3.78	32.80	353.32

Tabella materiale: SCAVO

Progressiva	Area (m ²)	Volume (m ³)	Vol. cum. (m ³)
0+002.46	25.93	0.00	0.00
0+020.00	67.80	789.54	789.54
0+040.00	8.81	669.72	1459.26
0+060.00	0.00	58.73	1517.98
0+070.16	0.00	0.00	1517.98

Tabella materiale: RILEVATO

Progressiva	Area (m ²)	Volume (m ³)	Vol. cum. (m ³)
0+002.46	0.13	0.00	0.00
0+020.00	0.09	1.93	1.93
0+040.00	0.07	1.64	3.57
0+060.00	7.49	55.37	58.94
0+070.16	18.87	129.57	188.50

Tabella materiale: FONDAZIONE STRADALE

Progressiva	Area (m ²)	Volume (m ³)	Vol. cum. (m ³)
0+002.46	4.79	0.00	0.00
0+020.00	13.50	154.00	154.00
0+040.00	5.57	184.86	338.85
0+060.00	2.67	80.63	419.49
0+070.16	2.50	26.28	445.77

Tabella materiale: MISTO STABILIZZATO

Progressiva	Area (m ²)	Volume (m ³)	Vol. cum. (m ³)
0+002.46	0.96	0.00	0.00
0+020.00	2.70	30.80	30.80
0+040.00	1.11	36.97	67.77
0+060.00	0.53	16.13	83.90
0+070.16	0.50	5.26	89.15

