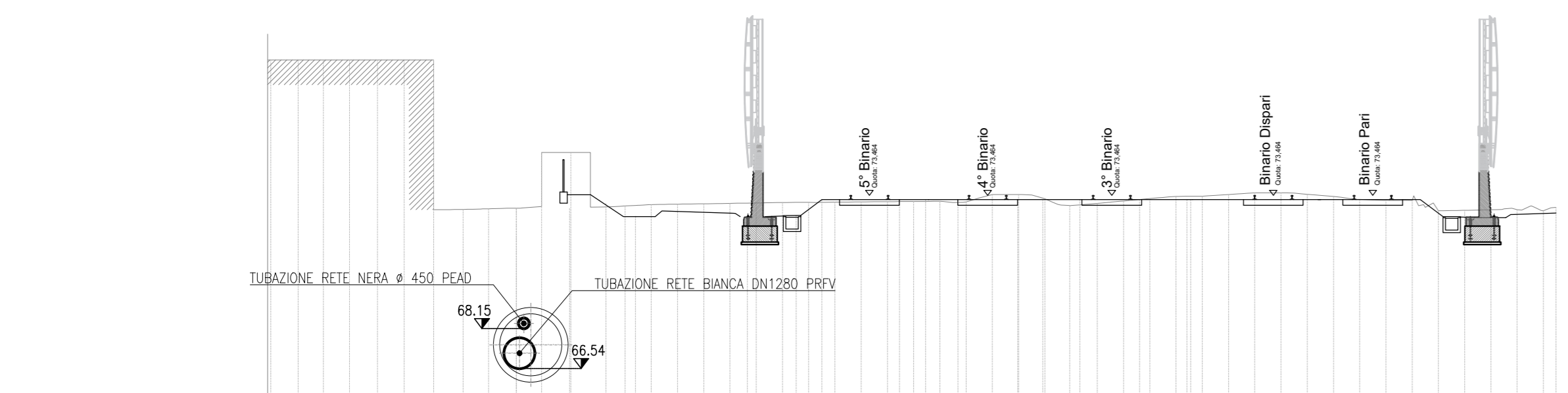


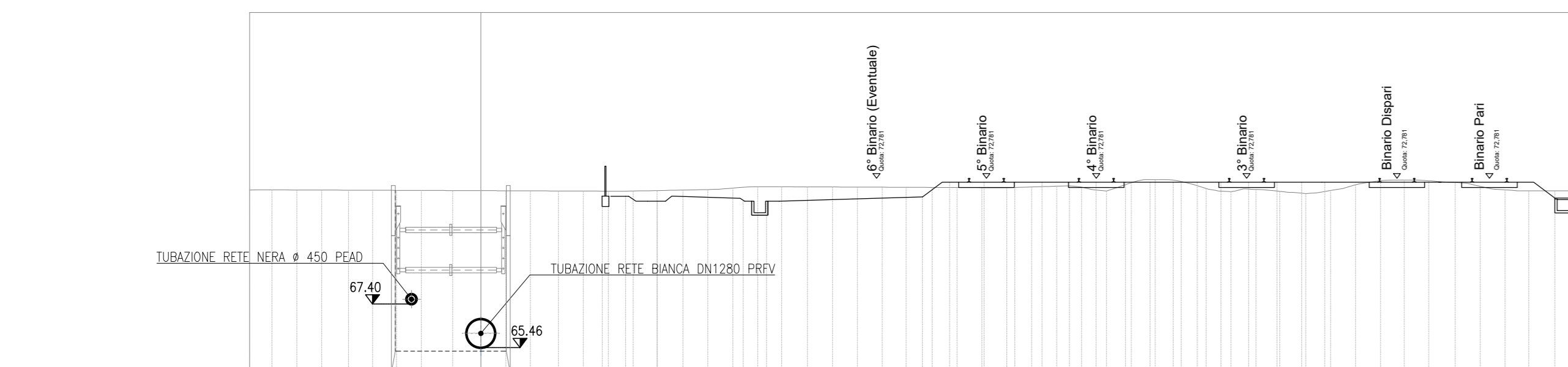
Sez. 1 - Progr. 0+013.68
Scala 1:200
Q.R.R. 60.00m

Quote Progetto																
Quote Terreno	-12.88	-12.82	-12.98	-12.99	-13.17	-13.24	-13.28	-13.58	-13.58	-13.52	-13.58	-13.58	-13.38	-13.28	-13.35	-13.32
Distanze Progetto		-0.21	3.15	6.03	7.85	8.92	12.13	13.14	13.14	13.14	15.32	16.08	18.28	19.88	20.79	23.77
Progressive Progetto																
Progressive Terreno	-5.25	-5.25	-5.16	-5.16	-5.07	-4.92	-4.79	-4.68	-4.60	-4.54	-4.45	-4.33	-4.18	-4.06	-3.90	-3.74



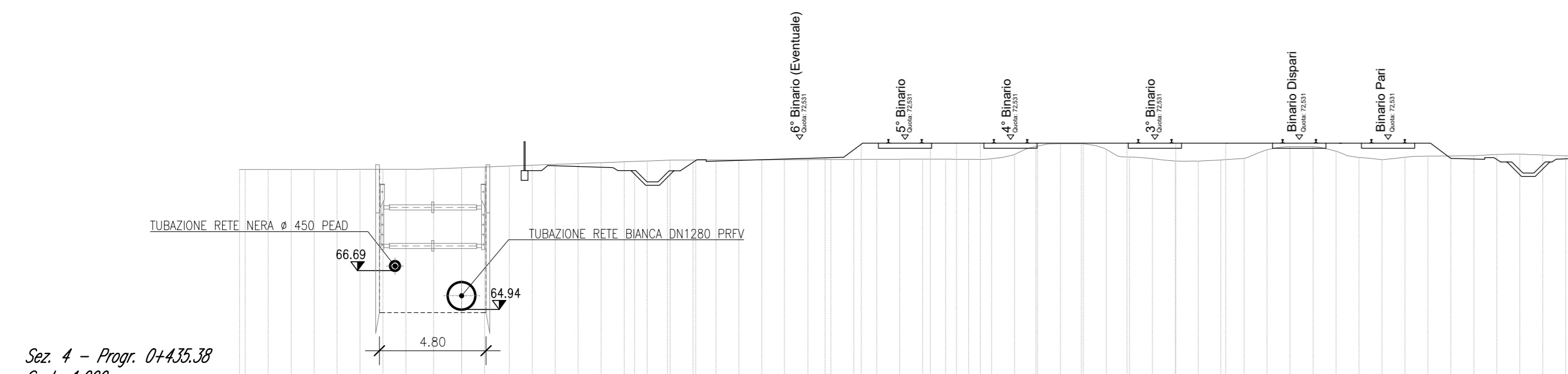
Sez. 2 - Progr. 0+084.33
Scala 1:200
Q.R.R. 60.00m

Quote Progetto																
Quote Terreno	-19.86	-19.86	-19.86	-19.99	-20.18	-20.27	-20.18	-20.18	-20.18	-20.18	-20.27	-20.27	-20.18	-20.18	-20.18	-20.18
Distanze Progetto			2.14	3.61	4.79	9.30	11.26	12.30	12.30	12.30	14.45	15.47	17.27	19.18	20.18	23.19
Progressive Progetto																
Progressive Terreno	-5.12	-5.12	-5.12	-5.12	-5.12	-5.08	-4.93	-4.81	-4.73	-4.67	-4.57	-4.45	-4.30	-4.18	-4.02	-3.86



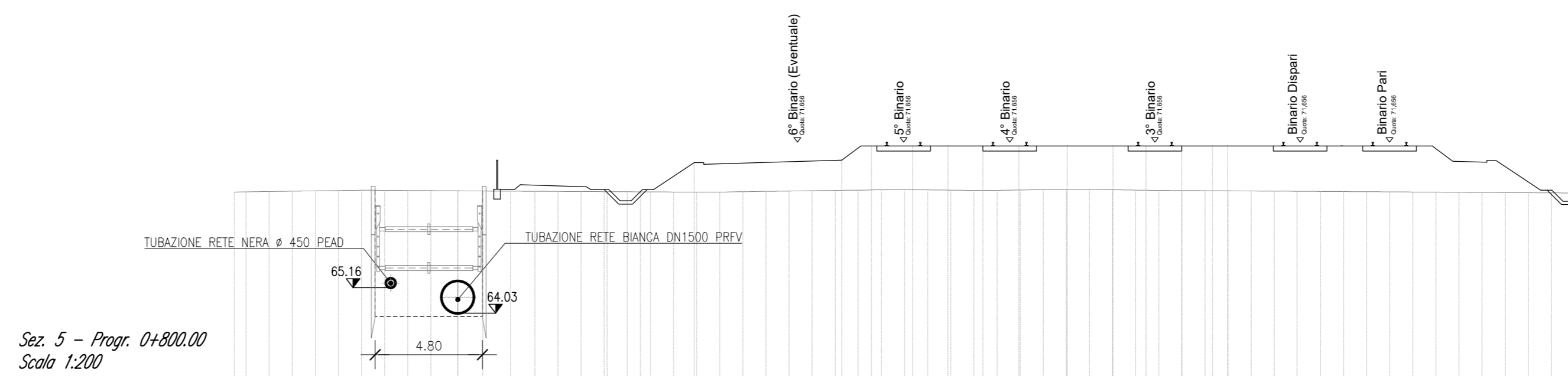
Sez. 3 - Progr. 0+282.29
Scala 1:200
Q.R.R. 60.00m

Quote Progetto																
Quote Terreno	-72.06	-72.01	-72.28	-72.07	-72.07	-72.08	-71.84	-71.84	-71.84	-71.84	-72.45	-72.02	-72.66	-72.66	-72.66	-72.66
Distanze Progetto																
Progressive Progetto																
Progressive Terreno	-5.07	-5.07	-5.12	-5.12	-5.12	-5.12	-5.12	-5.12	-5.12	-5.12	-5.08	-4.93	-4.79	-4.73	-4.67	-4.57



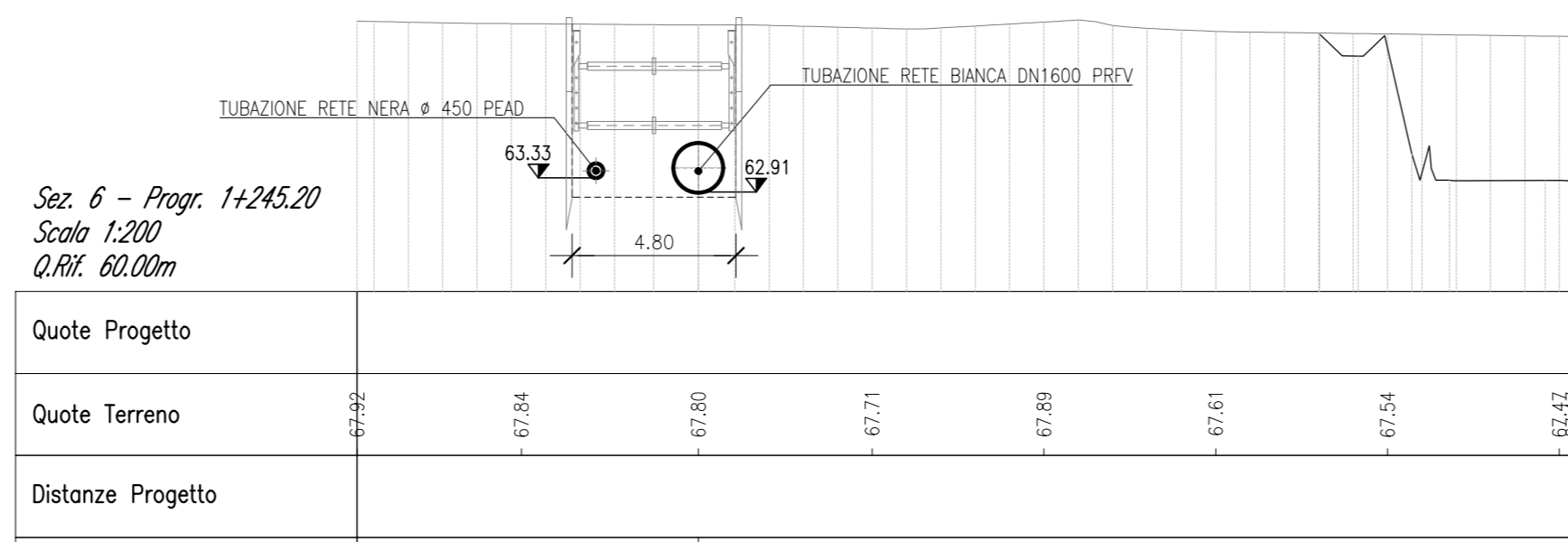
Sez. 4 - Progr. 0+435.38
Scala 1:200
Q.R.R. 60.00m

Quote Progetto																
Quote Terreno	-71.42	-71.25	-71.32	-71.51	-71.30	-70.94	-71.67	-71.69	-71.69	-71.78	-72.44	-72.44	-72.44	-72.44	-71.69	-71.91
Distanze Progetto																
Progressive Progetto																
Progressive Terreno	-5.09	-5.09	-5.12	-5.12	-5.07	-4.92	-4.79	-4.73	-4.67	-4.57	-4.45	-4.33	-4.18	-4.06	-3.90	-3.74



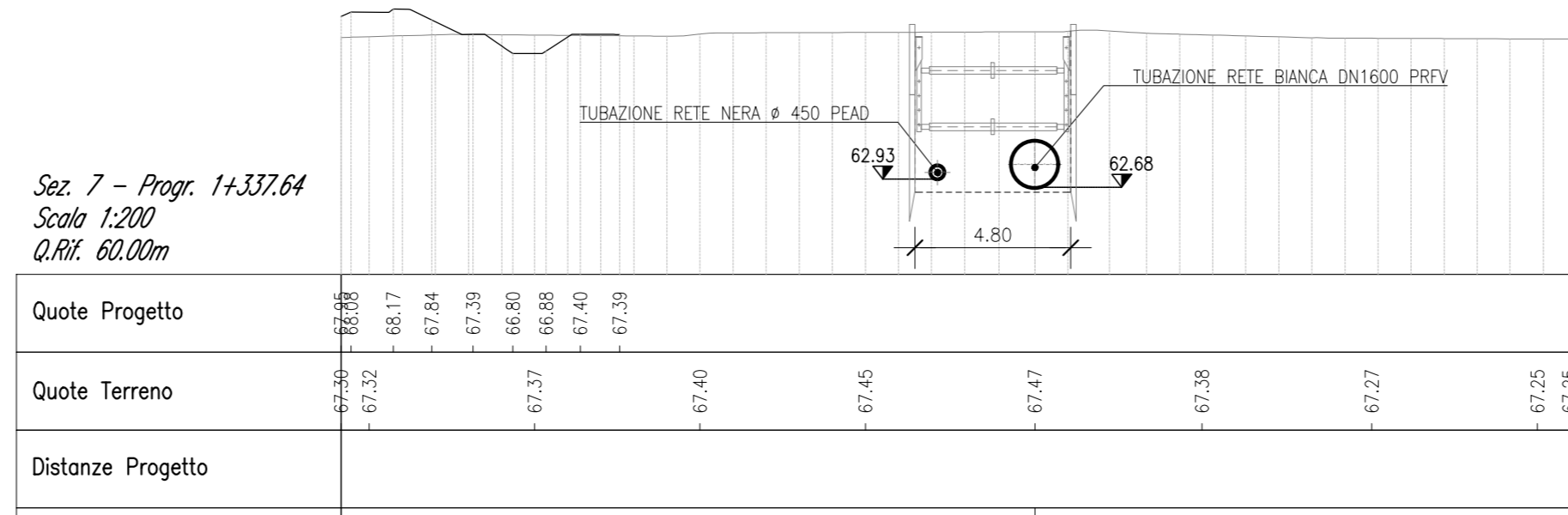
Sez. 5 - Progr. 0+820.00
Scala 1:200
Q.R.R. 60.00m

Quote Progetto																
Quote Terreno	-69.44	-69.53	-69.53	-69.48	-69.50	-69.51	-69.48	-69.48	-69.51	-69.51	-69.50	-69.51	-69.48	-69.51	-69.48	-69.44
Distanze Progetto																
Progressive Progetto																
Progressive Terreno	-5.01	-5.01	-5.01	-4.98	-4.98	-4.98	-4.98	-4.98	-4.98	-4.98	-4.97	-4.98	-4.97	-4.98	-4.97	-4.94



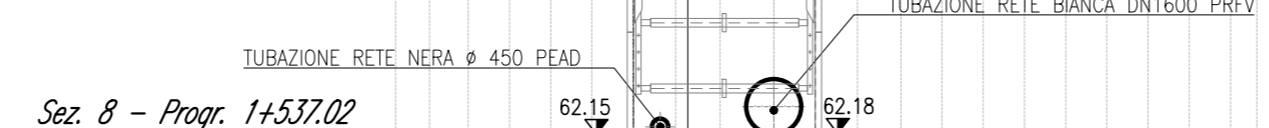
Sez. 6 - Progr. 1+245.20
Scala 1:200
Q.R.R. 60.00m

Quote Progetto																
Quote Terreno	-67.96	-67.84	-67.80	-67.71	-67.88	-67.88	-67.81	-67.81	-67.84	-67.81	-67.81	-67.81	-67.81	-67.81	-67.81	-67.81
Distanze Progetto																
Progressive Progetto																
Progressive Terreno	-5.18	-5.18	-5.18	-5.18	-5.18	-5.18	-5.18	-5.18	-5.18	-5.18	-5.18	-5.18	-5.18	-5.18	-5.18	-5.18



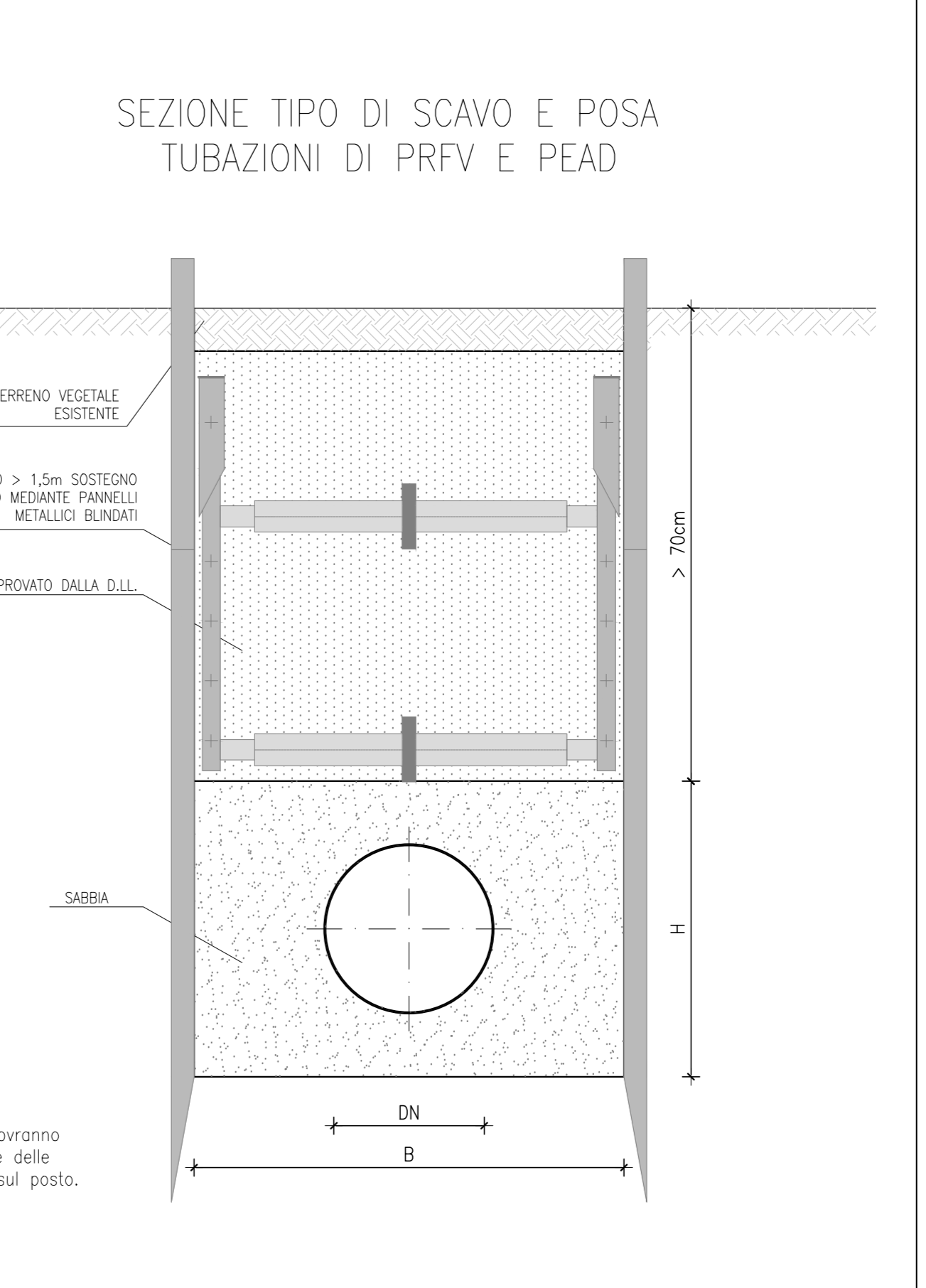
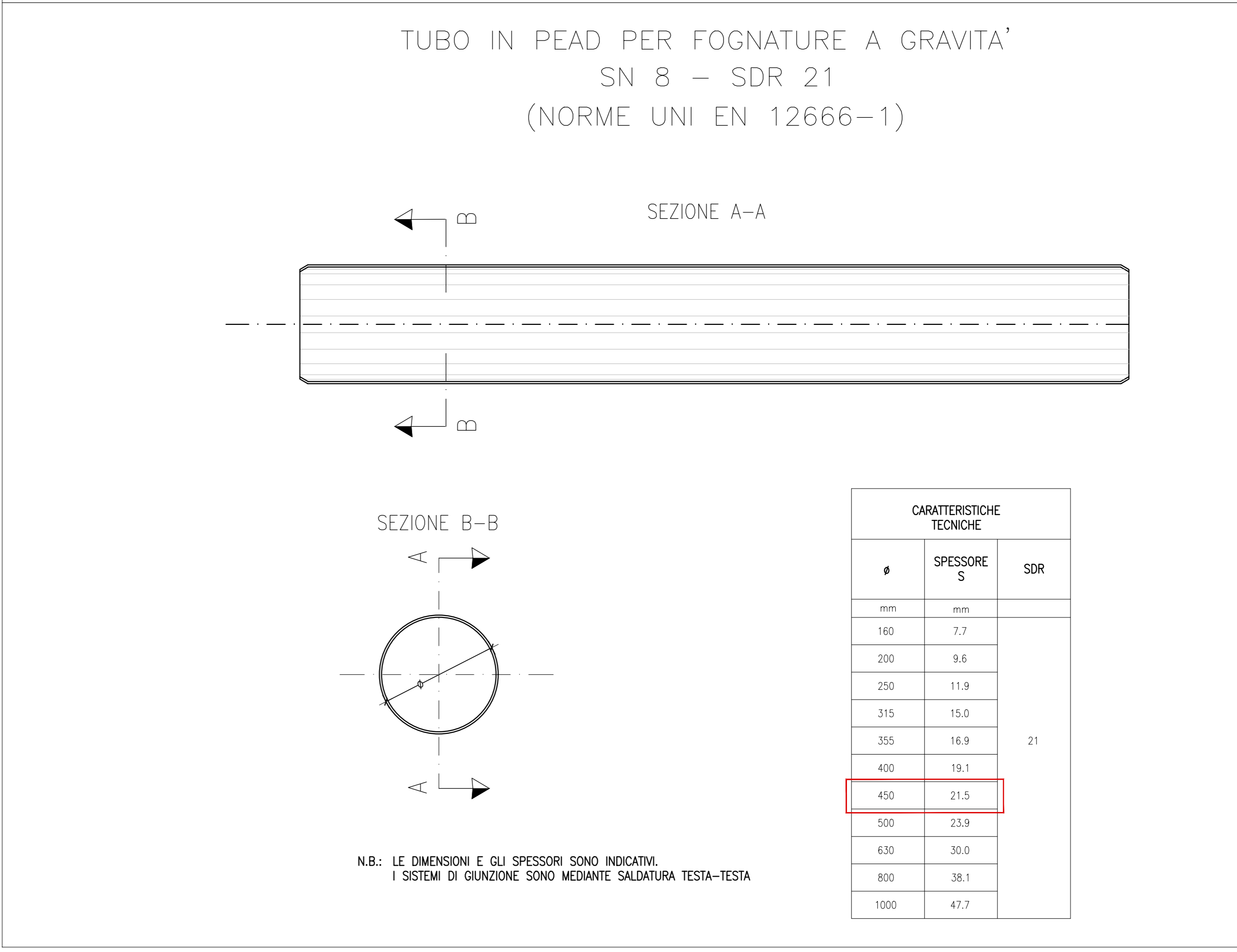
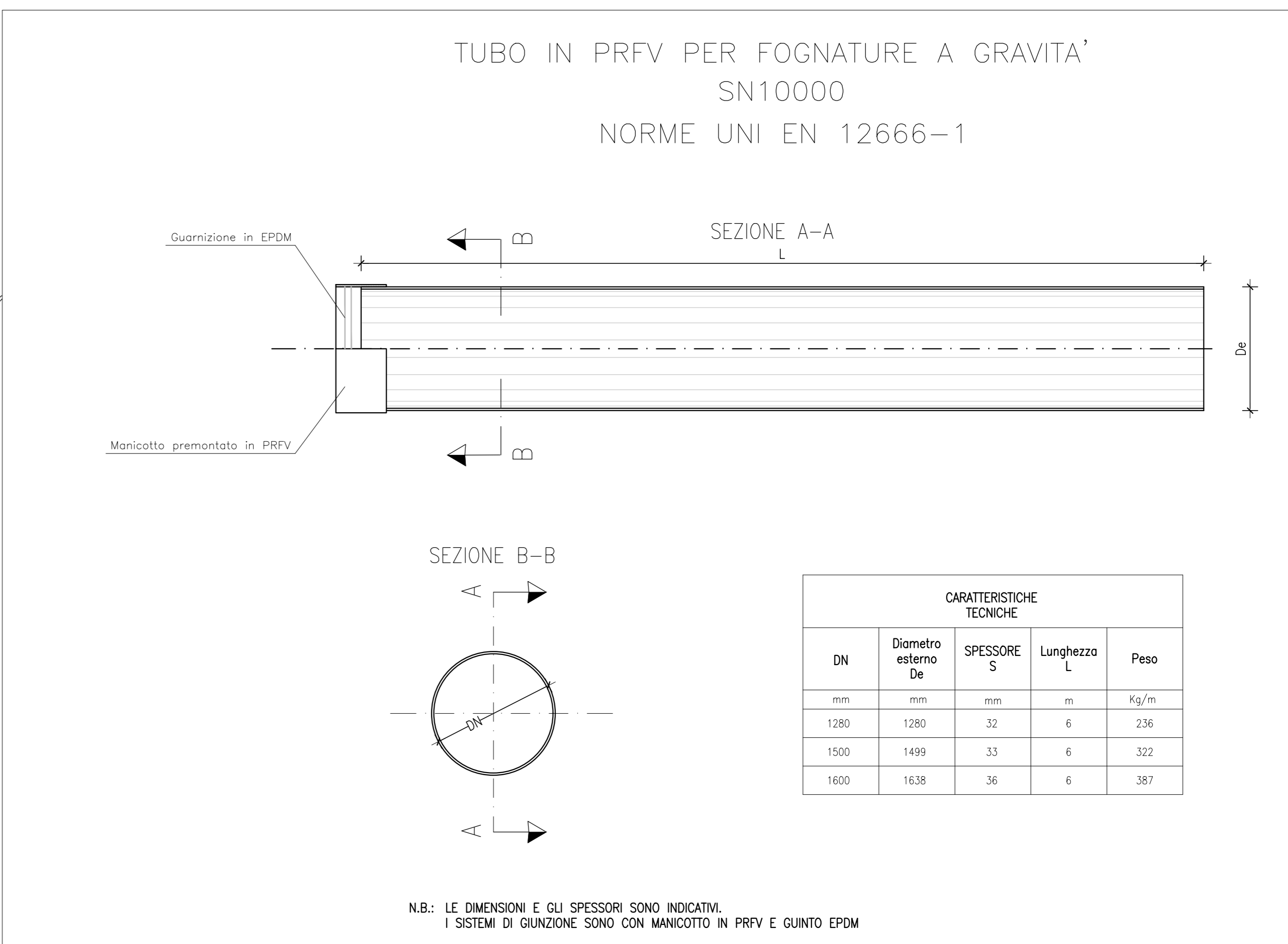
Sez. 7 - Progr. 1+337.64
Scala 1:200
Q.R.R. 60.00m

Quote Progetto																
Quote Terreno	-72.06	-72.06	-72.06	-72.06	-72.06	-72.06	-72.06	-72.06	-72.06	-72.06	-72.06	-72.06	-72.06	-72.06	-72.06	-72.06
Distanze Progetto																
Progressive Progetto																
Progressive Terreno	-5.07	-5.07	-5.07	-5.07	-5.07	-5.07	-5.07	-5.07	-5.07	-5.07	-5.07	-5.07	-5.07	-5.07	-5.07	-5.07



Sez. 8 - Progr. 1+537.02
Scala 1:200
Q.R.R. 60.00m

Quote Progetto																
Quote Terreno	-66.91	-66.82	-66.84	-66.87	-66.80	-66.80	-66.81	-66.81	-66.80	-66.80	-66.81	-66.81	-66.81	-66.81	-66.81	-66.81
Distanze Progetto																
Progressive Progetto																
Progressive Terreno	-5.20	-5.20	-5.24	-5.24	-5.20	-5.20	-5.24	-5.24	-5.20	-5.20	-5.24	-5.24	-5.24	-5.24	-5.24	-5.24



COMMITTENTE:

PROGETTAZIONE:

RETE FERROVIARIA ITALIANA
GRUPPO FERROVIE DELLO STATO ITALIANO

CUP: J54H17000130009

GRUPPO FERROVIE DELLO STATO ITALIANO

DIREZIONE TECNICA

U.O. INFRASTRUTTURE NORD

PROGETTO DEFINITIVO PER APPALTO

COMPLETAMENTO DEL NODO DI UDINE - PRG E ACC DEL P.M.
CARGNACCO E OPERE SOSTITUTIVE DEI PL INTERFERENTI

FOGNATURA BIANCA E NERA

Sezioni e particolari costruttivi

SCALA:

1:200

REVISIONI	LOTTO	FASE	ENTE	TIPO DOC.	OPERA/DISCIPLINA	PROGR.	REV.
1	1	2	6	W9	1	N0	200
2	1	0	0	1	A		

Rev.	Descrizione	Redatto	Data	Verificato	Data	Approvato	Data	Autore
A	Emissione definitiva	F. Spessa	Settembre 2019	M. Vignora	Settembre 2019	S. Lo Presti	Settembre 2019	F. Sacchi

n.Elab.:

File: I20900026W9IN0200001A.dwg