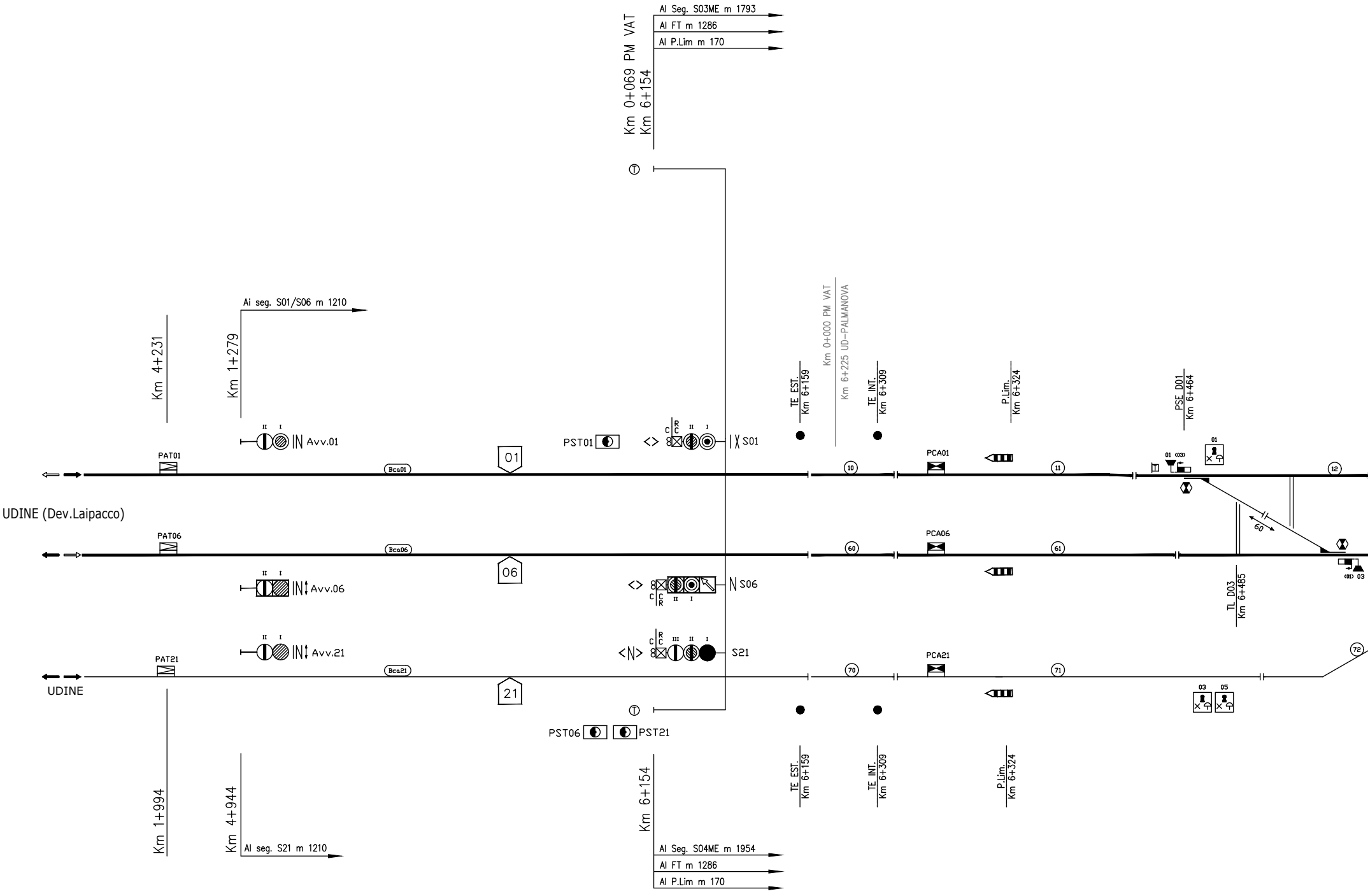
Al Seg. S03ME m 1793
Al FT m 1286
Al P.Lim m 170
Km 0+069 PM VAT
Km 6+154
Ai seg. S01/S06 m 1210
Km 4+231
Km 1+279
Km 0+000 PM VAT
Km 6+225 UD-PALMANOVA
TE EST.
Km 6+159
TE INT.
Km 6+309
P.Lim.
Km 6+324
PSE D01
Km 6+464
Avv.01
PAT01
Bca01
01
PST01
S01
10
PCA01
11
01 (03)
01
12
UDINE (Dev.Laipacco)
PAT06
Bca06
60
PCA06
61
60
06
Avv.06
S06
TL D03
Km 6+485
(01) 03
Avv.21
S21
PAT21
Bca21
70
PCA21
71
72
UDINE
21
03
05
PST06
PST21
TE EST.
Km 6+159
TE INT.
Km 6+309
P.Lim.
Km 6+324
Km 1+994
Km 4+944
Al seg. S21 m 1210
Km 6+154
Al Seg. S04ME m 1954
Al FT m 1286
Al P.Lim m 170

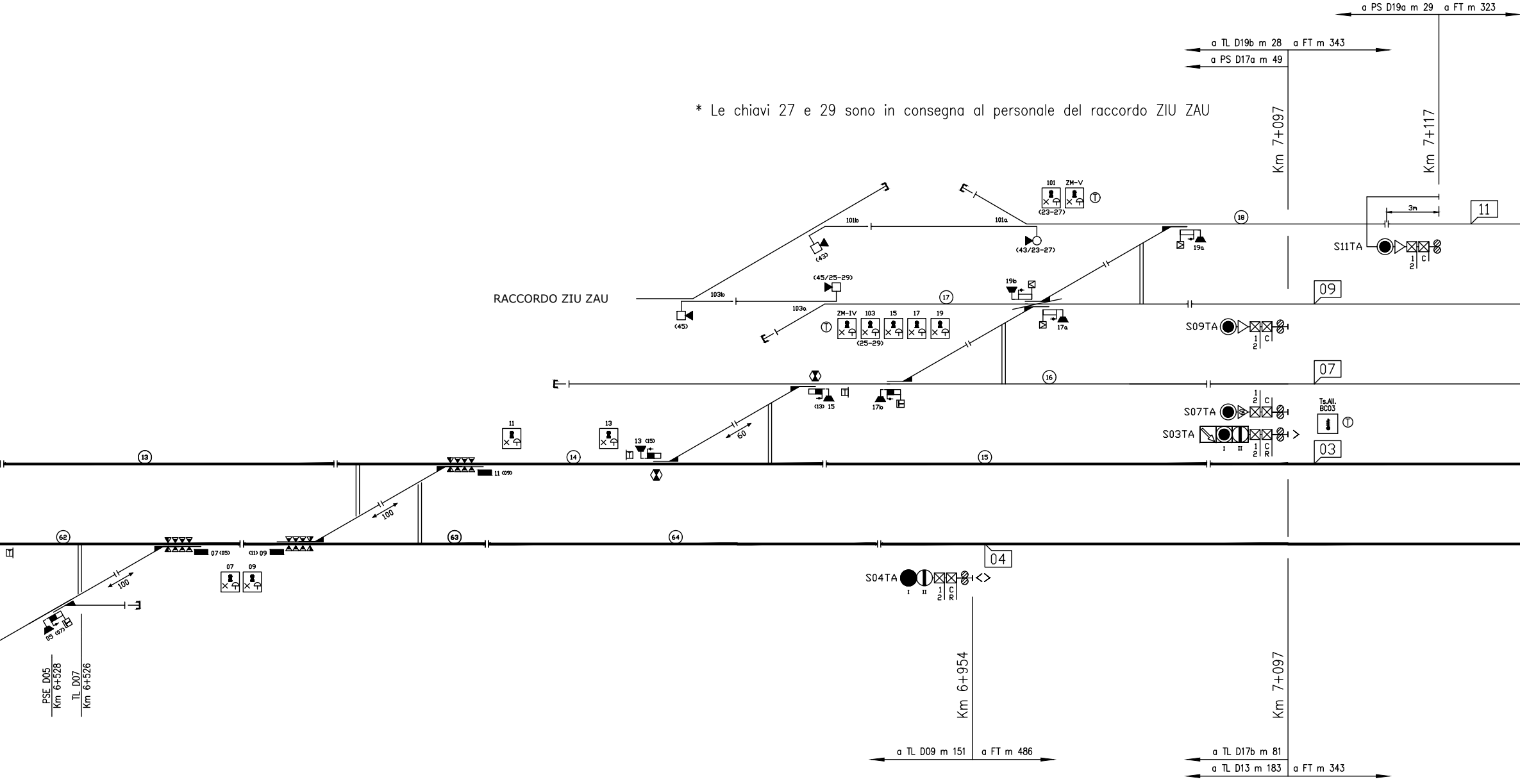

* Le chiavi 27 e 29 sono in consegna al personale del raccordo ZIU ZAU

a PS D19a m 29
a FT m 323
a TL D19b m 28
a FT m 343
a PS D17a m 49
Km 7+097
Km 7+117
3m
11
S11TA
101
ZM-V
(23-27)
101b
101a
(43)
(43/23-27)
18
19a
19b
(45/25-29)
RACCORDO ZIU ZAU
103b
103a
(45)
17
ZM-IV
103
15
17
19
(25-29)
17a
09
S09TA
07
16
S07TA
S03TA
Ts.All. BC03
03
(13) 15
17b
11
13
13 (15)
60
13
14
15
11 (09)
100
62
63
64
07 (05)
(11) 09
07
09
100
05 (07)
04
S04TA
PSE D05
Km 6+528
TL D07
Km 6+526
Km 6+954
a TL D09 m 151
a FT m 486
Km 7+097
a TL D17b m 81
a TL D13 m 183
a FT m 343

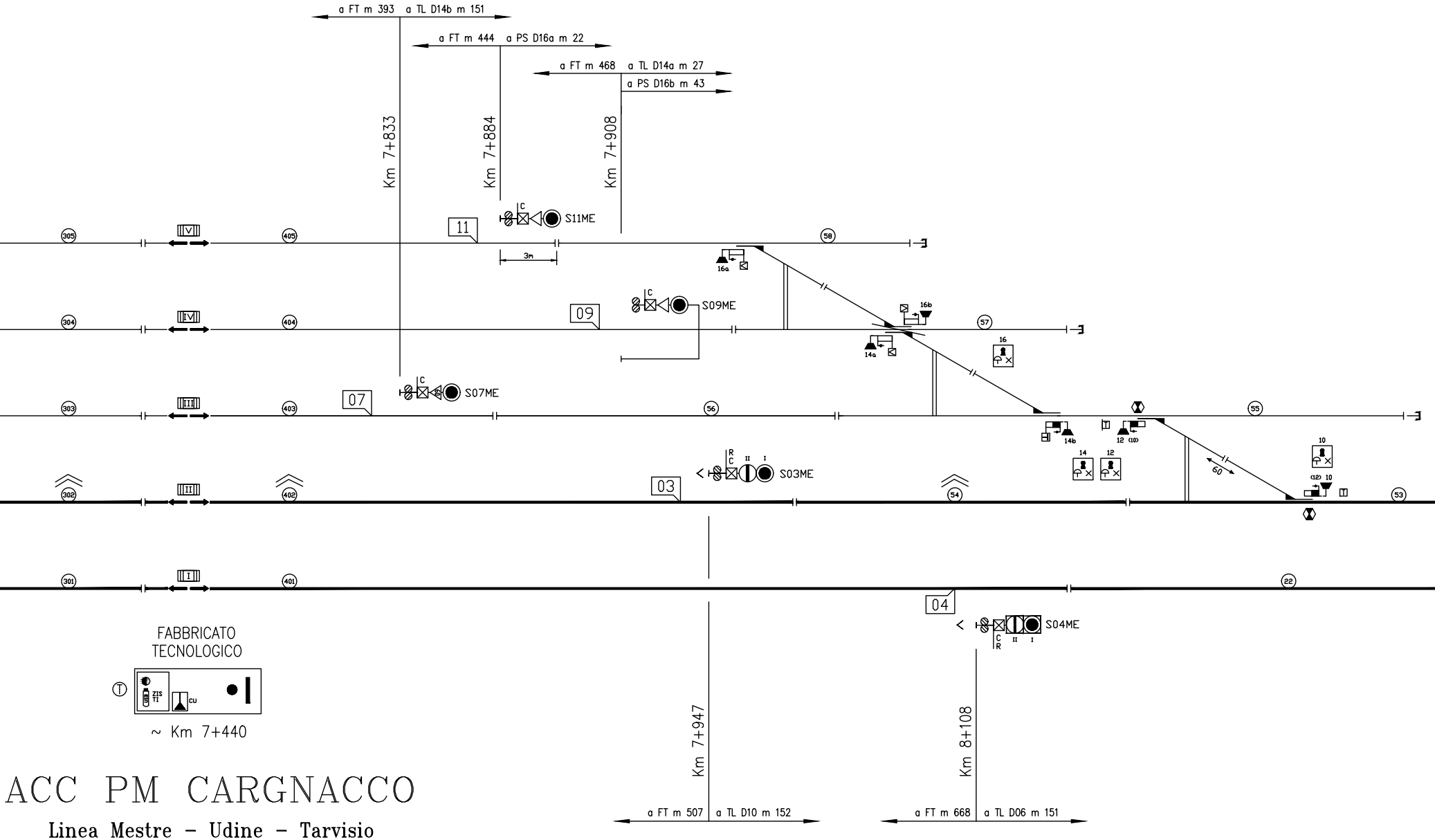
a FT m 393 a TL D14b m 151
a FT m 444 a PS D16a m 22
a FT m 468 a TL D14a m 27
a PS D16b m 43
Km 7+833
Km 7+884
Km 7+908
11
S11ME
3m
09
S09ME
07
S07ME
03
S03ME
04
S04ME
305
405
58
304
404
57
303
403
56
55
302
402
54
53
301
401
22
V
IV
III
II
I
16a
16b
14a
14b
16
14
12
10
60
FABBRICATO TECNOLOGICO
~ Km 7+440
Km 7+947
Km 8+108
a FT m 507 a TL D10 m 152
a FT m 668 a TL D06 m 151

ACC PM CARGNACCO

Linea Mestre – Udine – Tarvisio

LEGENDA

(302) Cdb attrezzato con INFILL

REGIMI DI ESERCIZIO DEL PDS
J – Impresenziato
SPT – Stazione Porta Temporanea
EDCO – Presenziato in esclusione DCO

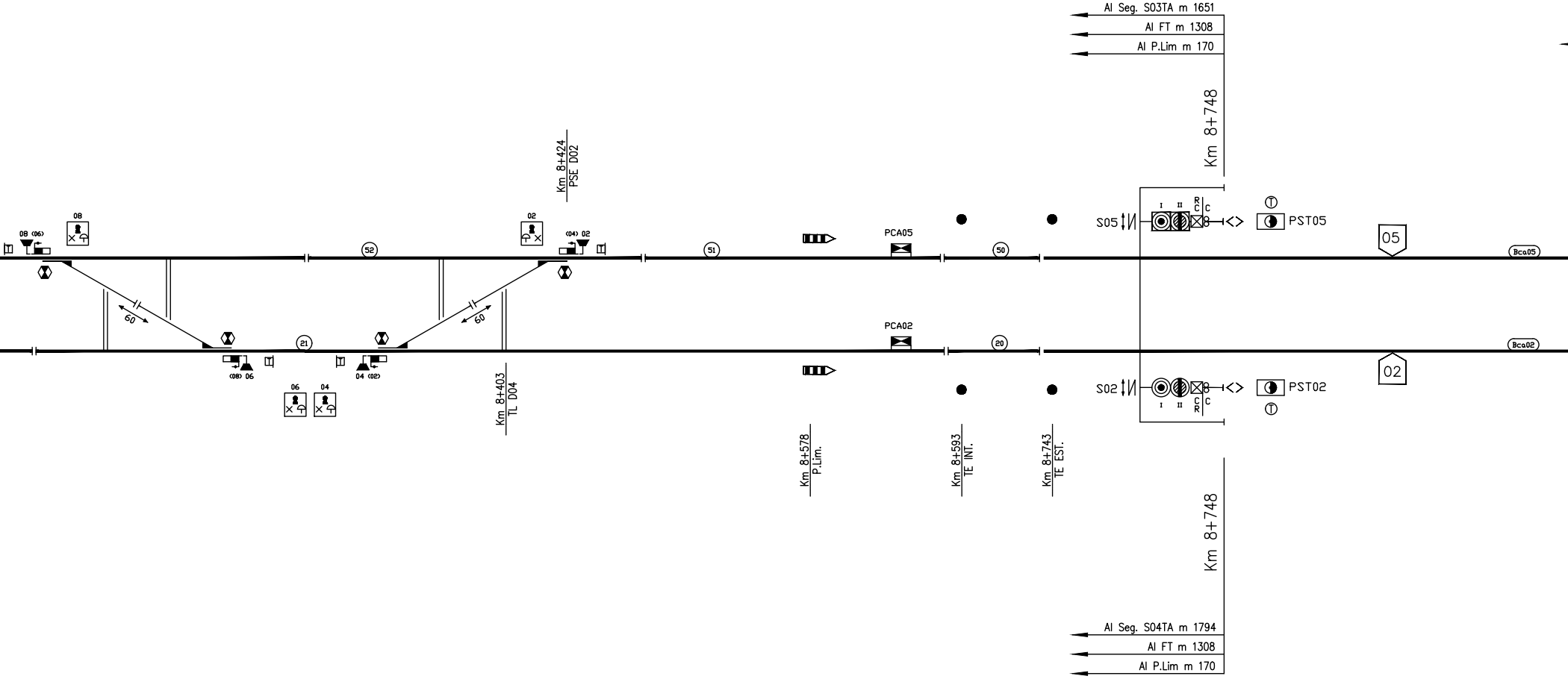
Al Seg. S03TA m 1651
Al FT m 1308
Al P.Lim m 170
Km 8+748
Km 8+424
PSE D02
08
08 (06)
02
(04) 02
(52)
(51)
PCA05
(50)
S05
I
II
R
C
C
PST05
05
(Bca05)
60
60
(21)
(08) 06
04 (02)
06
04
Km 8+403
TL D04
PCA02
(20)
S02
I
II
C
R
C
PST02
02
(Bca02)
Km 8+578
P.Lim.
Km 8+593
TE INT.
Km 8+743
TE EST.
Km 8+748
Al Seg. S04TA m 1794
Al FT m 1308
Al P.Lim m 170

LIBERI TRANSITI AMMESSI

01–II–05	06–I–02	21–I–02	02–II–01	05–II–01
01–II–02	06–II–05	21–II–05	02–I–01	05–II–06
01–I–02	06–I–05	–	02–I–06	05–I–06

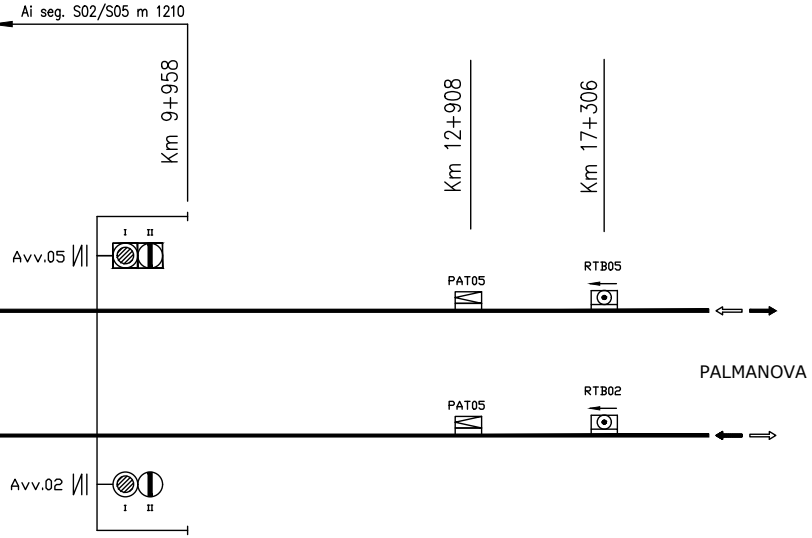
Ai seg. S02/S05 m 1210
Km 9+958
Km 12+908
Km 17+306
I II
Avv.05
PAT05
RTB05
PALMANOVA
PAT05
RTB02
Avv.02
I II

ZONE TE

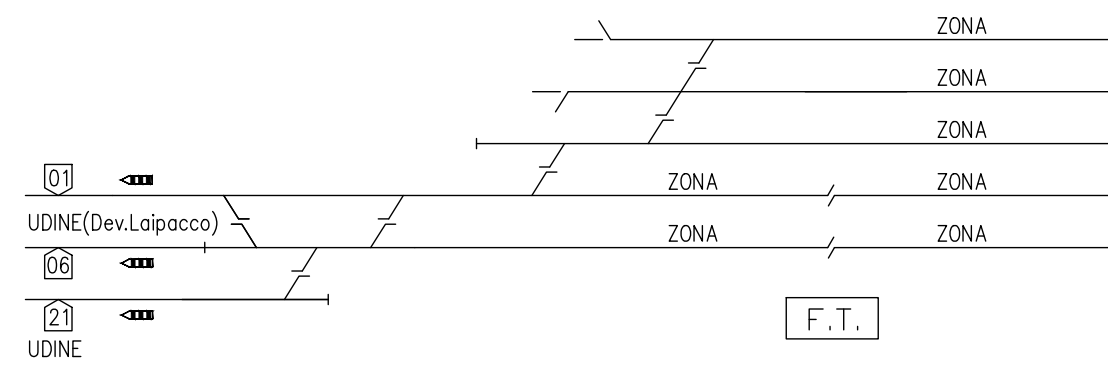
ZONA
ZONA
ZONA
01
ZONA
ZONA
UDINE(Dev.Laipacco)
ZONA
ZONA
06
21
UDINE
F.T.

ZONE DI ESCLUSIONE DALLA CIRCOLAZIONE

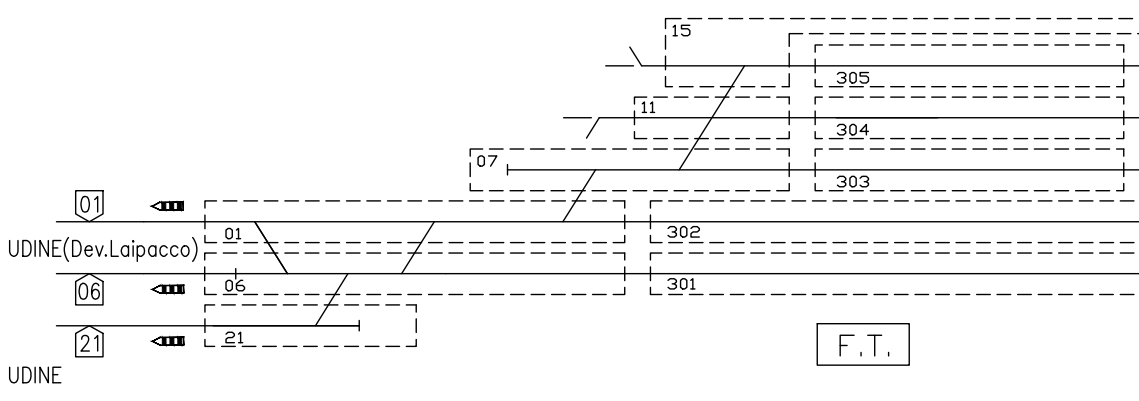
15
305
11
304
07
303
01
302
01
UDINE(Dev.Laipacco)
06
06
301
21
21
UDINE
F.T.

ZONE DI MANOVRA

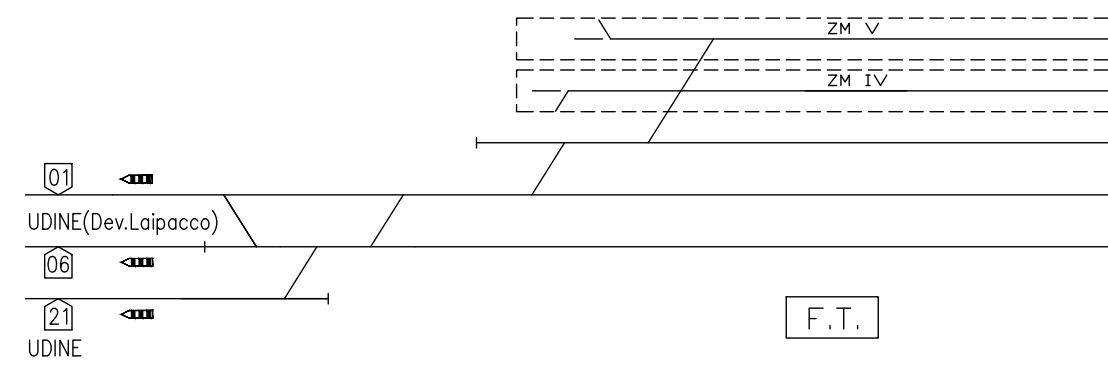
ZM V
ZM IV
01
UDINE(Dev.Laipacco)
06
21
UDINE
F.T.

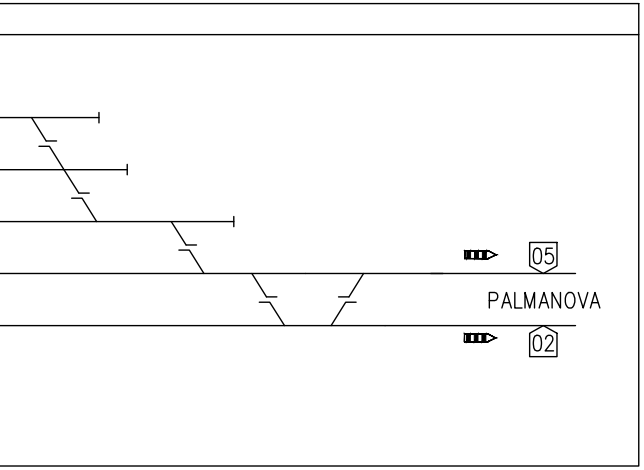
05
PALMANOVA
02

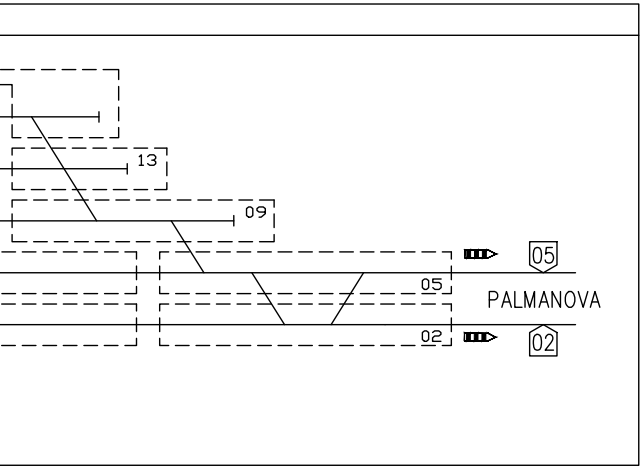
13
09
05
05
PALMANOVA
02
02

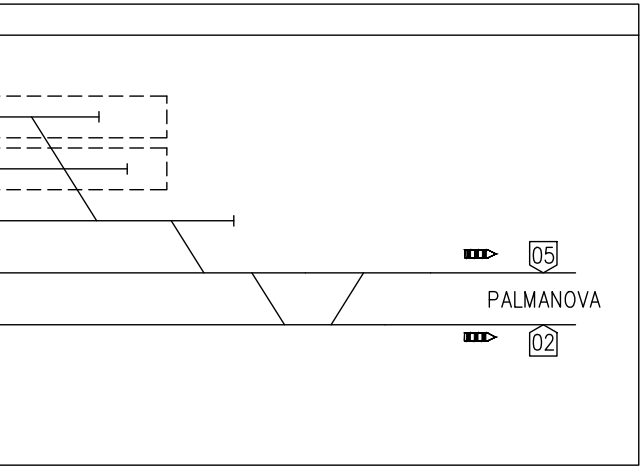
05
PALMANOVA
02

COMMITTENTE:

RFI RETE FERROVIARIA ITALIANA
GRUPPO FERROVIE DELLO STATO ITALIANE

CUP: J54H17000130009

PROGETTAZIONE:

ITALFERR
GRUPPO FERROVIE DELLO STATO ITALIANE

DIREZIONE TECNICA
U.O. TECNOLOGIE NORD

PROGETTO DEFINITIVO PER APPALTO

COMPLETAMENTO DEL NODO DI UDINE - PRG E ACC DEL P.M. CARGNACCO E OPERE SOSTITUTIVE DEI PL INTERFERENTI

ACC PM CARGNACCO

Piano Schematico IS - Finale

SCALA :
-

COMMESSA	LOTTO	FASE	ENTE	TIPO DOC.	OPERA/DISCIPLINA	PROGR.	REV.
IZ09	00	D	58	PX	AS0201	002	A

Revis.	Descrizione	Redatto	Data	Verificato	Data	Approvato	Data	Autorizzato Data
A	Emissione esecutiva	S.Buccheri	Mag.2019	A.Borzillo	Mag.2019	S.Lo Presti	Mag.2019	M.Gambaro Mag.2019 GAMBARO MARCO

File:IZ0900D58PXAS0201002A.dwg		n. Elab.: --