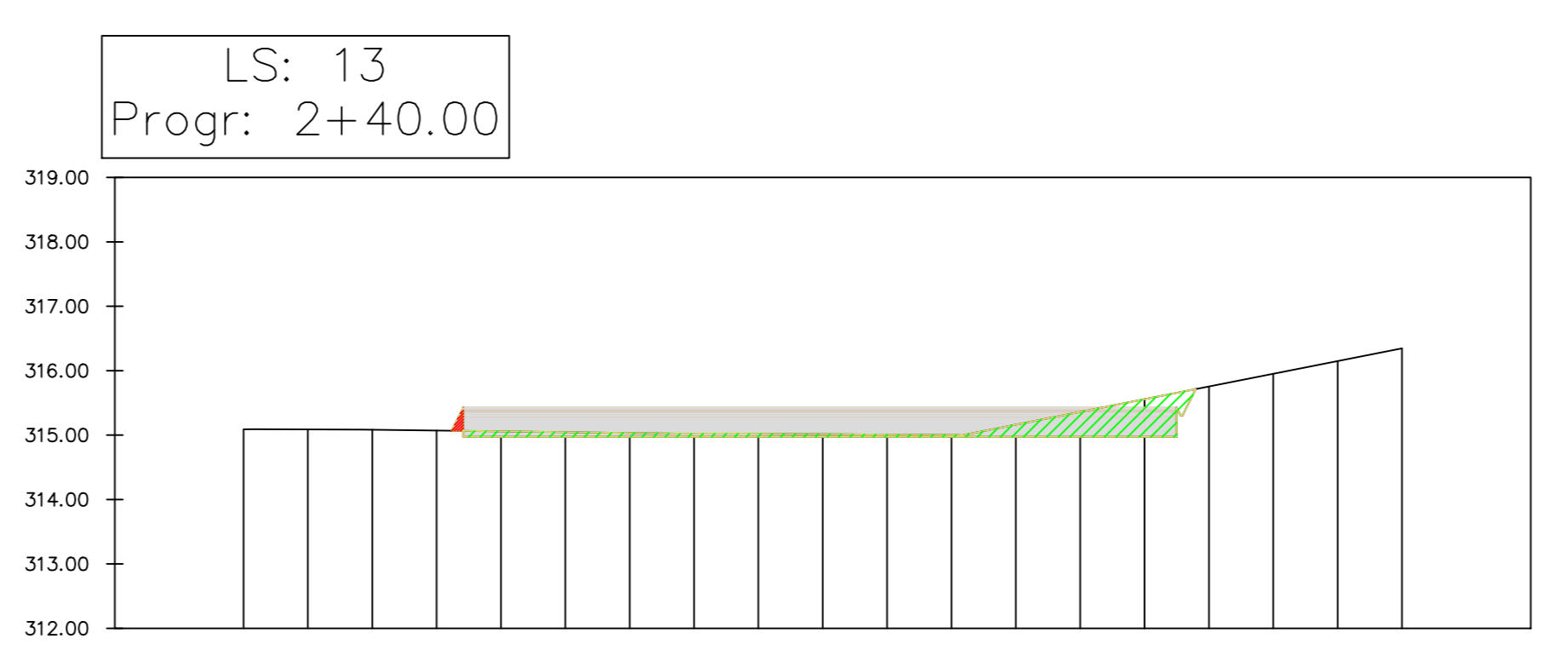
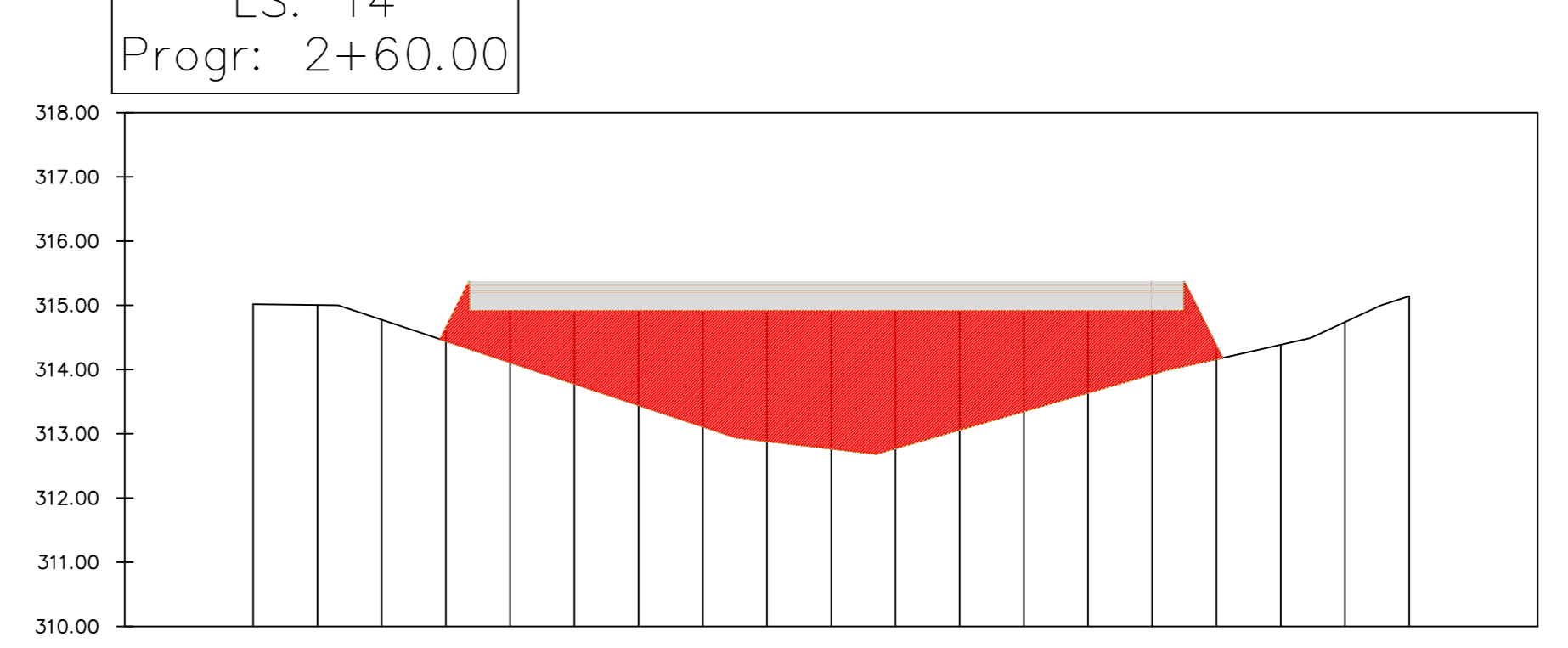


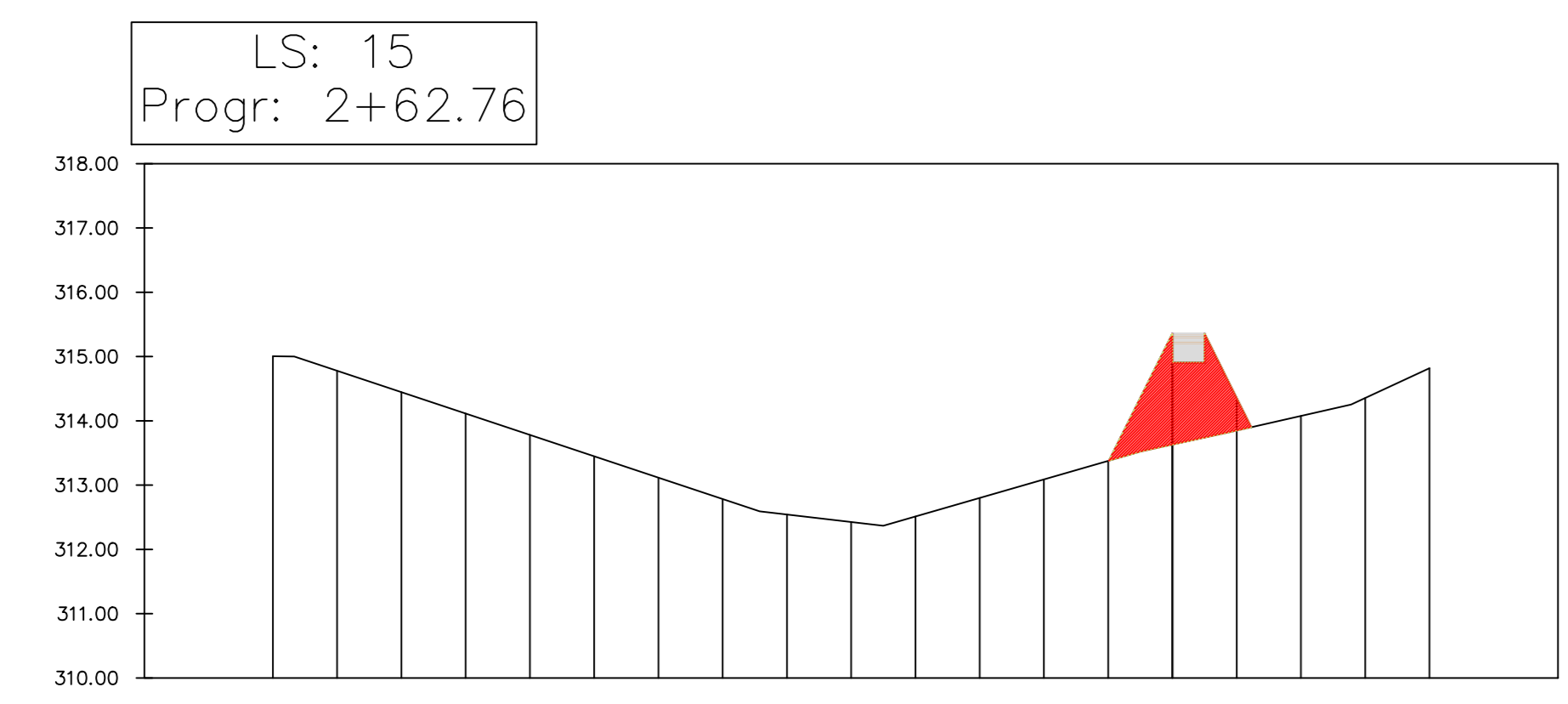
| | | | | | | | | | | | | | | | | | | | | | | | | |
|----------------------|--------|--------|--------|--------|--------|--------|--------|--------|--------|--------|--------|--------|--------|--------|--------|--------|--------|--------|-------|-------|-------|-------|-------|--|
| PROGRESSIVE TERRENO | -88.00 | -75.00 | -70.00 | -65.00 | -60.00 | -55.00 | -50.00 | -45.00 | -40.00 | -35.00 | -30.00 | -25.00 | -20.00 | -15.00 | -10.00 | -5.00 | 0.00 | 5.00 | 10.00 | 15.00 | 20.00 | 25.00 | 30.00 | |
| QUOTE TERRENO | | | 315.14 | 315.14 | 315.15 | 315.15 | 315.14 | 315.14 | 315.15 | 315.15 | 315.14 | 315.35 | 315.68 | 316.02 | 316.35 | 316.69 | 317.02 | 317.36 | | | | | | |
| PROGRESSIVE PROGETTO | -88.00 | -75.00 | -70.00 | -65.00 | -60.00 | -55.00 | -50.00 | -45.00 | -40.00 | -35.00 | -30.00 | -25.00 | -20.00 | -15.00 | -10.00 | -5.00 | 0.00 | 5.00 | 10.00 | 15.00 | 20.00 | 25.00 | 30.00 | |
| QUOTE PROGETTO | | | | | 315.03 | 315.03 | 315.03 | 315.03 | 315.03 | 315.03 | 315.03 | 315.03 | 315.03 | 315.03 | 314.18 | | | | | | | | | |



| | | | | | | | | | | | | | | | | | | | | | | | | |
|----------------------|--------|--------|--------|--------|--------|--------|--------|--------|--------|--------|--------|--------|--------|--------|--------|--------|--------|--------|--------|--------|-------|-------|-------|--|
| PROGRESSIVE TERRENO | -88.00 | -75.00 | -70.00 | -65.00 | -60.00 | -55.00 | -50.00 | -45.00 | -40.00 | -35.00 | -30.00 | -25.00 | -20.00 | -15.00 | -10.00 | -5.00 | 0.00 | 5.00 | 10.00 | 15.00 | 20.00 | 25.00 | 30.00 | |
| QUOTE TERRENO | | | | | 315.09 | 315.08 | 315.07 | 315.06 | 315.05 | 315.03 | 315.02 | 315.01 | 315.00 | 315.16 | 315.36 | 315.56 | 315.75 | 315.95 | 316.15 | 316.35 | | | | |
| PROGRESSIVE PROGETTO | -88.00 | -75.00 | -70.00 | -65.00 | -60.00 | -55.00 | -50.00 | -45.00 | -40.00 | -35.00 | -30.00 | -25.00 | -20.00 | -15.00 | -10.00 | -5.00 | 0.00 | 5.00 | 10.00 | 15.00 | 20.00 | 25.00 | 30.00 | |
| QUOTE PROGETTO | | | | | | | | | | | | | | 314.87 | 314.87 | 314.87 | 314.87 | 314.87 | 314.87 | 314.87 | | | | |



| | | | | | | | | | | | | | | | | | | | | | | | | |
|----------------------|--------|--------|--------|--------|--------|--------|--------|--------|--------|--------|--------|--------|--------|--------|--------|--------|--------|--------|--------|--------|--------|--------|--------|--------|
| PROGRESSIVE TERRENO | -88.00 | -75.00 | -70.00 | -65.00 | -60.00 | -55.00 | -50.00 | -45.00 | -40.00 | -35.00 | -30.00 | -25.00 | -20.00 | -15.00 | -10.00 | -5.00 | 0.00 | 5.00 | 10.00 | 15.00 | 20.00 | 25.00 | 30.00 | |
| QUOTE TERRENO | | | | | 315.02 | 315.00 | 314.78 | 314.44 | 314.11 | 313.78 | 313.44 | 313.11 | 312.88 | 312.77 | 312.56 | 312.35 | 312.14 | 311.93 | 311.74 | 311.54 | | | | |
| PROGRESSIVE PROGETTO | -88.00 | -75.00 | -70.00 | -65.00 | -60.00 | -55.00 | -50.00 | -45.00 | -40.00 | -35.00 | -30.00 | -25.00 | -20.00 | -15.00 | -10.00 | -5.00 | 0.00 | 5.00 | 10.00 | 15.00 | 20.00 | 25.00 | 30.00 | |
| QUOTE PROGETTO | | | | | | | | | | | | | | | | | | | | | 314.63 | 314.81 | 314.81 | 314.81 |



| | | | | | | | | | | | | | | | | | | | | | | | | |
|----------------------|--------|--------|--------|--------|--------|--------|--------|--------|--------|--------|--------|--------|--------|--------|--------|--------|--------|--------|--------|--------|--------|--------|-------|--|
| PROGRESSIVE TERRENO | -88.00 | -75.00 | -70.00 | -65.00 | -60.00 | -55.00 | -50.00 | -45.00 | -40.00 | -35.00 | -30.00 | -25.00 | -20.00 | -15.00 | -10.00 | -5.00 | 0.00 | 5.00 | 10.00 | 15.00 | 20.00 | 25.00 | 30.00 | |
| QUOTE TERRENO | | | | | 315.00 | 314.78 | 314.45 | 314.11 | 313.78 | 313.45 | 313.11 | 312.78 | 312.54 | 312.42 | 312.51 | 312.80 | 313.09 | 313.38 | 313.65 | 314.08 | 314.36 | 314.82 | | |
| PROGRESSIVE PROGETTO | -88.00 | -75.00 | -70.00 | -65.00 | -60.00 | -55.00 | -50.00 | -45.00 | -40.00 | -35.00 | -30.00 | -25.00 | -20.00 | -15.00 | -10.00 | -5.00 | 0.00 | 5.00 | 10.00 | 15.00 | 20.00 | 25.00 | 30.00 | |
| QUOTE PROGETTO | | | | | | | | | | | | | | | | | | | | | 314.90 | 314.35 | | |

TABELLA VOLUMI TOTALI STRADA E PIAZZOLA DI ESERCIZIO

| Tabella dei volumi totali | | | | | | | |
|---------------------------|----------------|-----------------|-------------|--------------|--------------------|---------------------|------------|
| Progressiva | Area di sterro | Area di riporto | Vol. sterro | Vol. riporto | Vol. sterro cumul. | Vol. riporto cumul. | Vol. netto |
| +0+000.00 | 2.51 | 0.00 | 0.00 | 0.00 | 0.00 | 0.00 | 0.00 |
| 0+020.00 | 1.55 | 0.04 | 40.62 | 0.43 | 40.62 | 0.43 | 40.20 |
| 0+040.00 | 2.54 | 0.04 | 40.95 | 0.84 | 81.58 | 1.27 | 80.31 |
| 0+060.00 | 1.86 | 0.14 | 44.11 | 1.80 | 125.68 | 3.07 | 122.62 |
| 0+080.00 | 0.75 | 0.49 | 26.16 | 6.25 | 151.84 | 9.31 | 142.53 |
| 0+100.00 | 2.78 | 0.09 | 35.44 | 5.77 | 187.28 | 15.09 | 172.20 |
| 0+120.00 | 5.19 | 0.01 | 80.14 | 0.98 | 267.42 | 16.07 | 251.35 |
| 0+140.00 | 3.04 | 0.06 | 82.76 | 0.62 | 350.18 | 16.69 | 333.49 |
| 0+160.00 | 2.86 | 0.07 | 59.08 | 1.28 | 409.26 | 17.97 | 391.29 |
| 0+180.00 | 10.24 | 0.00 | 128.78 | 0.76 | 538.04 | 18.73 | 519.31 |
| 0+200.00 | 9.23 | 0.00 | 191.90 | 0.00 | 729.94 | 18.73 | 711.20 |
| 0+220.00 | 15.69 | 0.13 | 303.95 | 3.72 | 1033.89 | 22.45 | 1011.44 |
| 0+240.00 | 8.34 | 0.16 | 240.21 | 2.93 | 1274.10 | 25.38 | 1248.72 |
| 0+260.00 | 0.00 | 89.54 | 83.35 | 896.95 | 1357.45 | 922.33 | 435.12 |
| 0+262.76 | 0.00 | 10.20 | 0.00 | 137.51 | 1357.45 | 1059.83 | 297.62 |



Scala altezze 1:100
Scala distanze 1:500

| | | |
|---|--|--|
| REALIZZATO DA ING. RICCARDO ING. RICCARDO ING. RICCARDO ING. RICCARDO | Nome di revisione 00 01/10/2021 Prima emissione LM VCA | |
| | PROGETTO Parco ecologico "Scintilla" 210908 Strada Favara FORMATO AO SCALE varie | |
| Sezioni trasversali Strada FV1 (2/2) 210107 FV1 R/P DT 22 a 40 | | |