

A

B

C

D

E

F

G

H

A

B

C

D

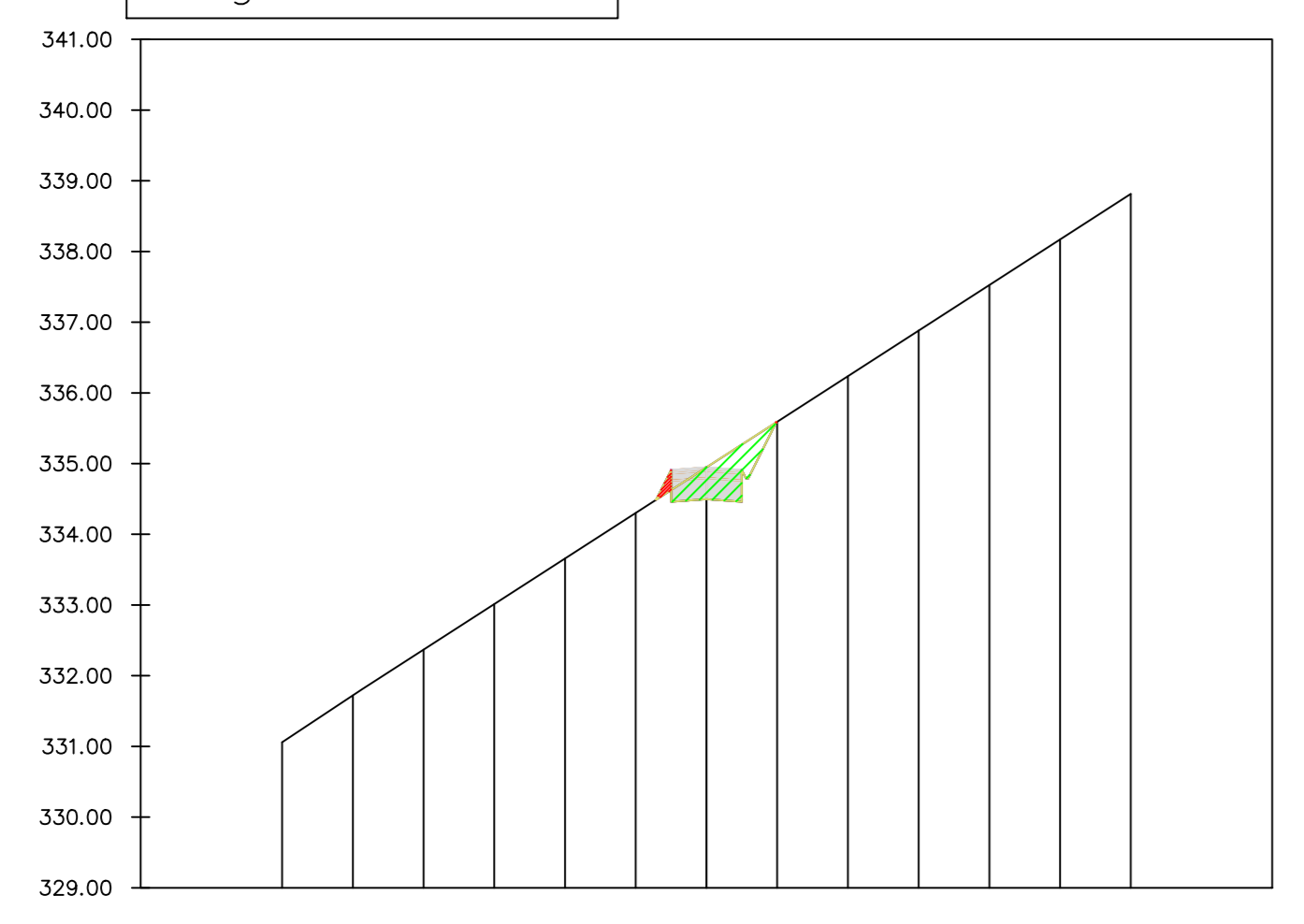
E

F

G

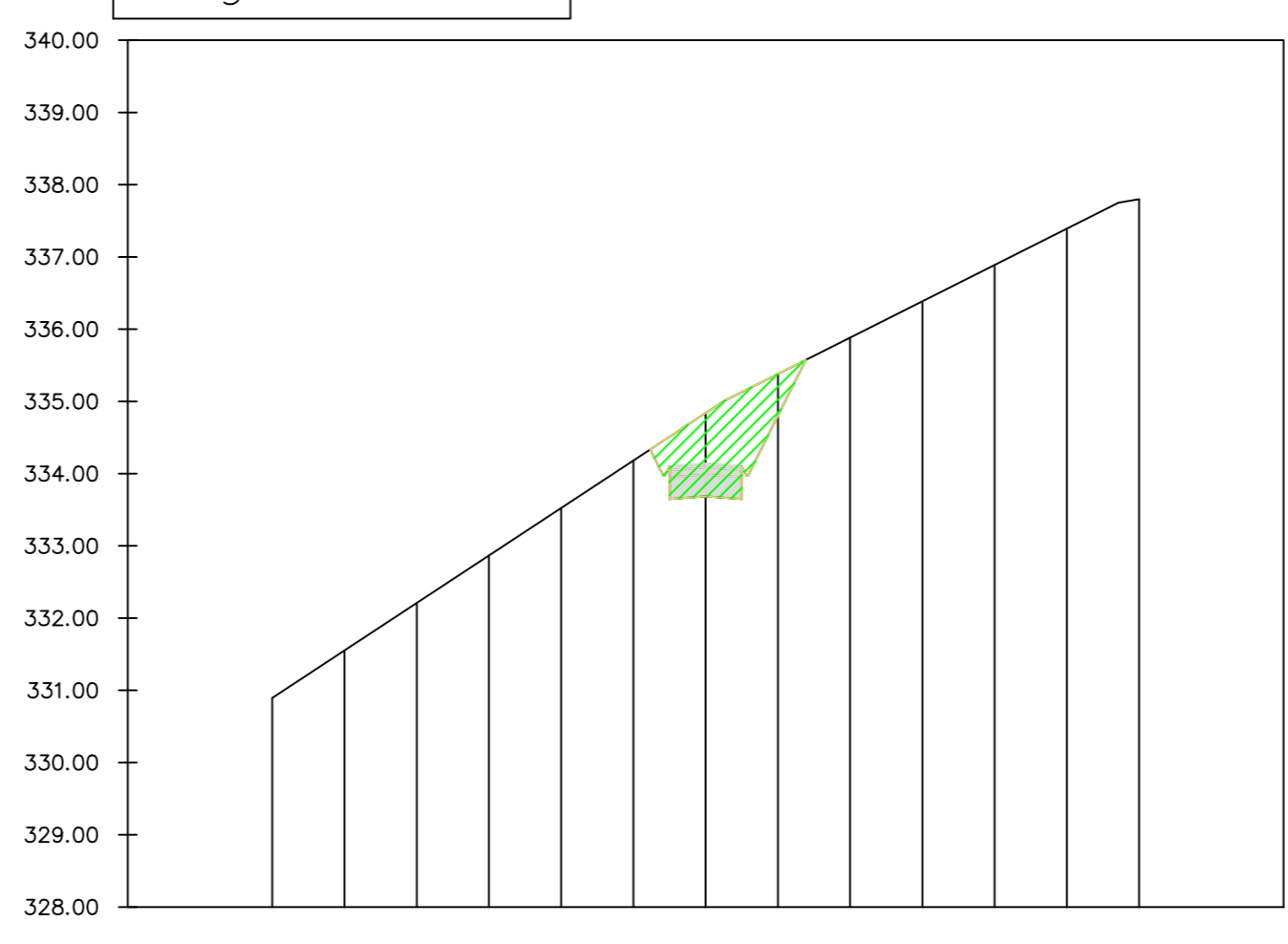
H

LS: 1  
Progr: -0+00.00



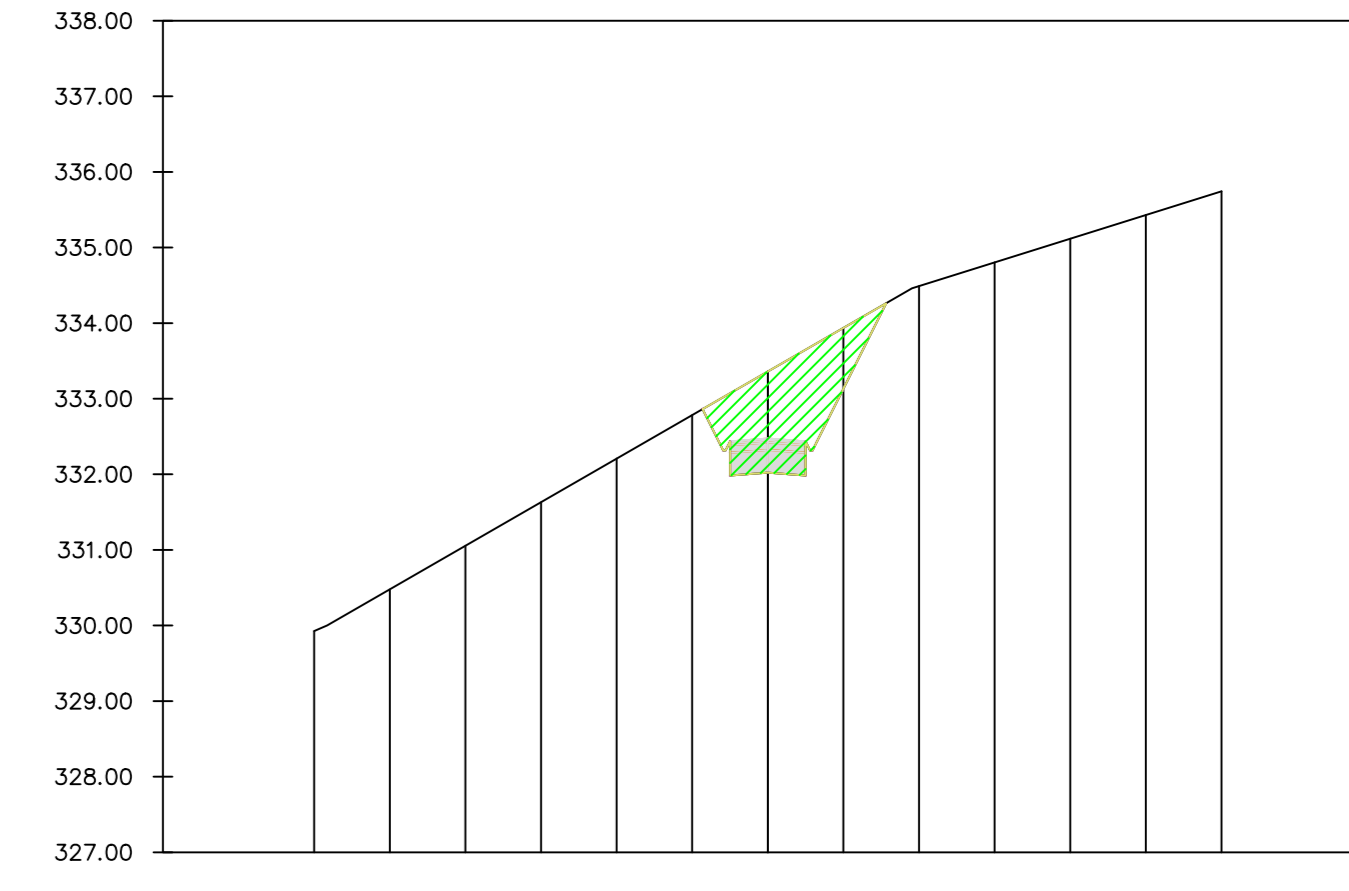
PROGRESSIVE TERRENO	-40.00	-35.00	-30.00	-25.00	-20.00	-15.00	-10.00	-5.00	0.00	5.00	10.00	15.00	20.00	25.00	30.00	35.00	40.00
QUOTE TERRENO		331.06	331.72	332.37	333.01	333.66	334.30	334.95	335.59	336.24	336.88	337.53	338.17	338.82			
PROGRESSIVE PROGETTO	-40.00	-35.00	-30.00	-25.00	-20.00	-15.00	-10.00	-5.00	0.00	5.00	10.00	15.00	20.00	25.00	30.00	35.00	40.00
QUOTE PROGETTO									334.50								

LS: 2  
Progr: 0+20.00



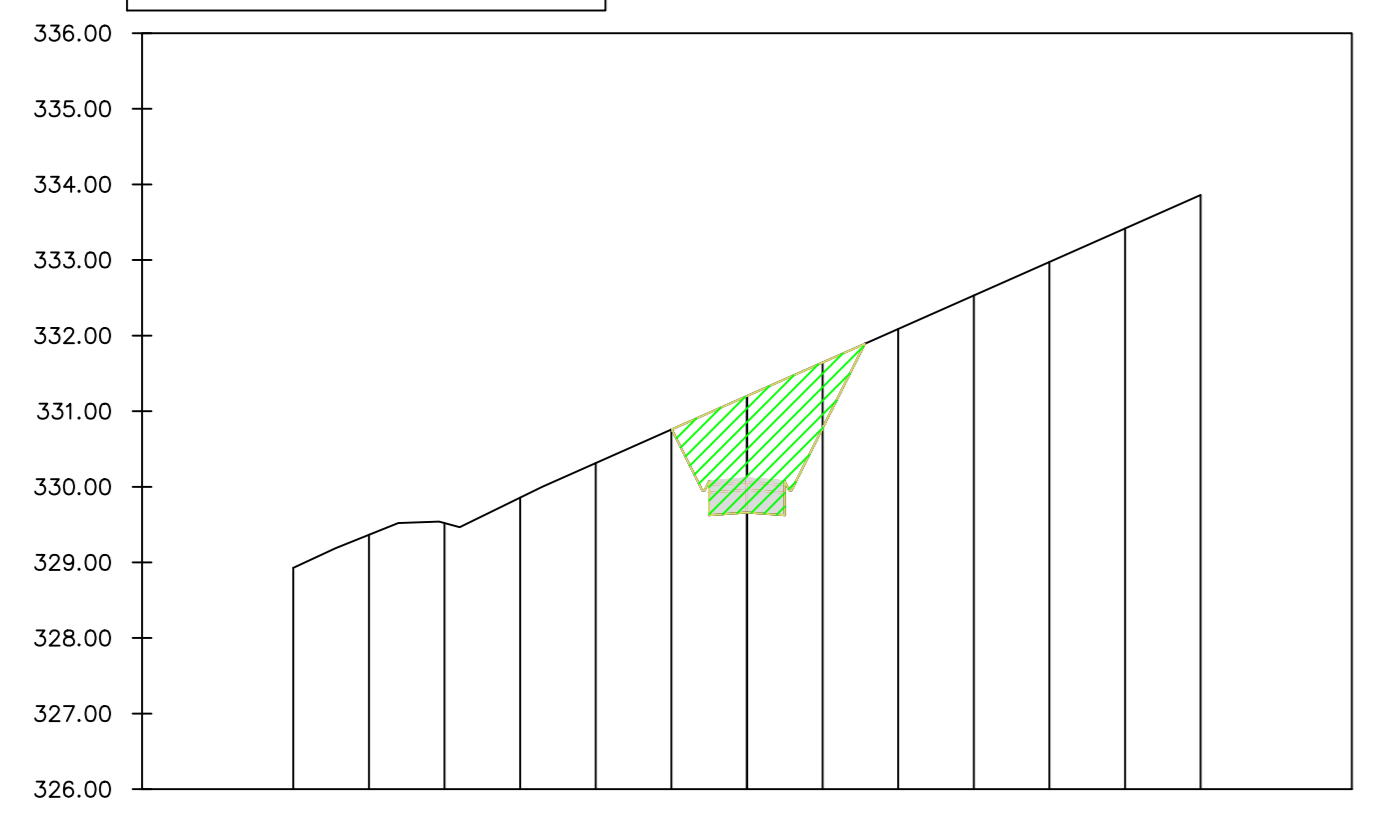
PROGRESSIVE TERRENO	-40.00	-35.00	-30.00	-25.00	-20.00	-15.00	-10.00	-5.00	0.00	5.00	10.00	15.00	20.00	25.00	30.00	35.00	40.00
QUOTE TERRENO					330.89	331.55	332.21	332.87	333.52	334.18	334.84	335.50	336.16	336.82	337.48		
PROGRESSIVE PROGETTO	-40.00	-35.00	-30.00	-25.00	-20.00	-15.00	-10.00	-5.00	0.00	5.00	10.00	15.00	20.00	25.00	30.00	35.00	40.00
QUOTE PROGETTO									332.69	334.80							

LS: 3  
Progr: 0+40.00



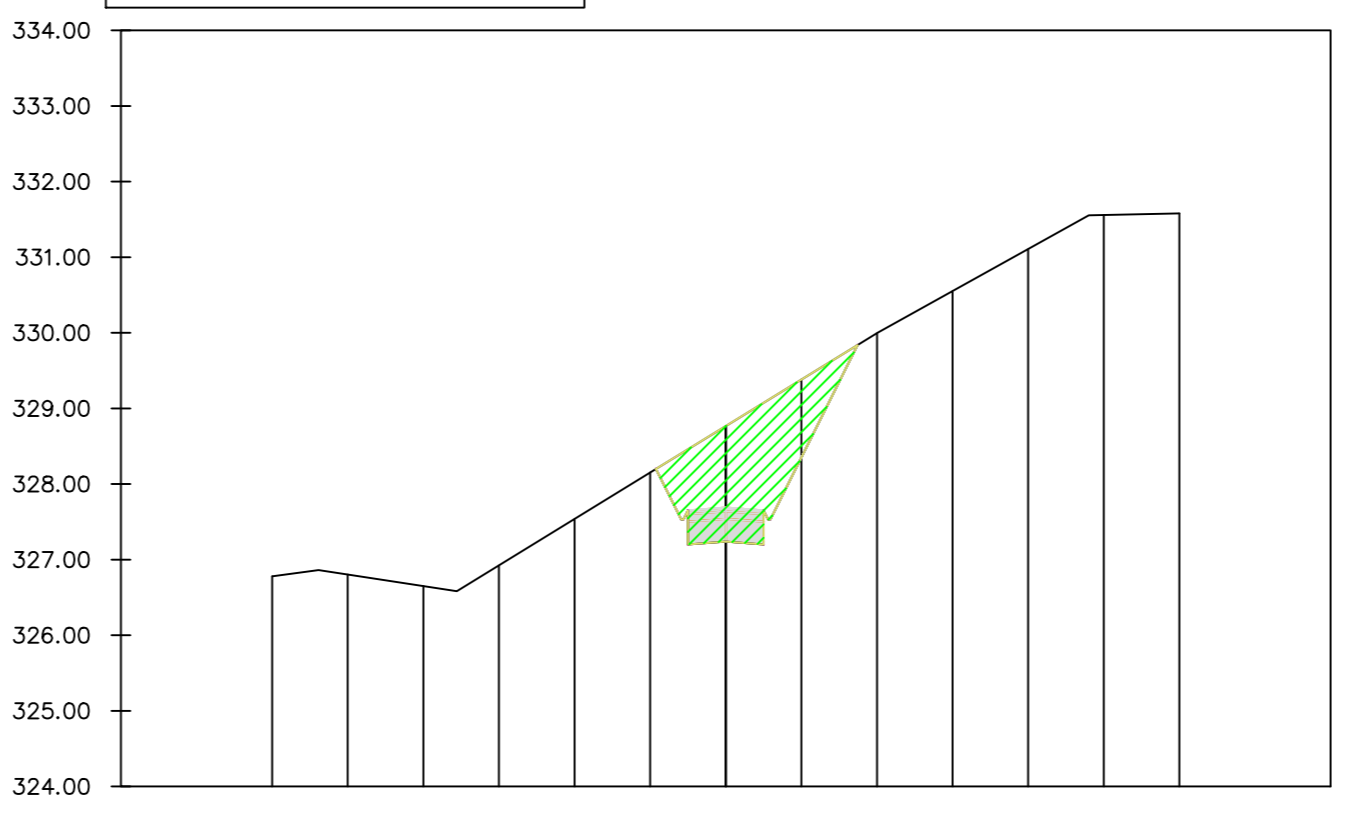
PROGRESSIVE TERRENO	-40.00	-35.00	-30.00	-25.00	-20.00	-15.00	-10.00	-5.00	0.00	5.00	10.00	15.00	20.00	25.00	30.00	35.00	40.00
QUOTE TERRENO					329.63	330.48	331.05	331.63	332.21	332.78	333.36	333.94	334.49	335.12	335.43	335.74	
PROGRESSIVE PROGETTO	-40.00	-35.00	-30.00	-25.00	-20.00	-15.00	-10.00	-5.00	0.00	5.00	10.00	15.00	20.00	25.00	30.00	35.00	40.00
QUOTE PROGETTO									332.92	333.13							

LS: 4  
Progr: 0+60.00



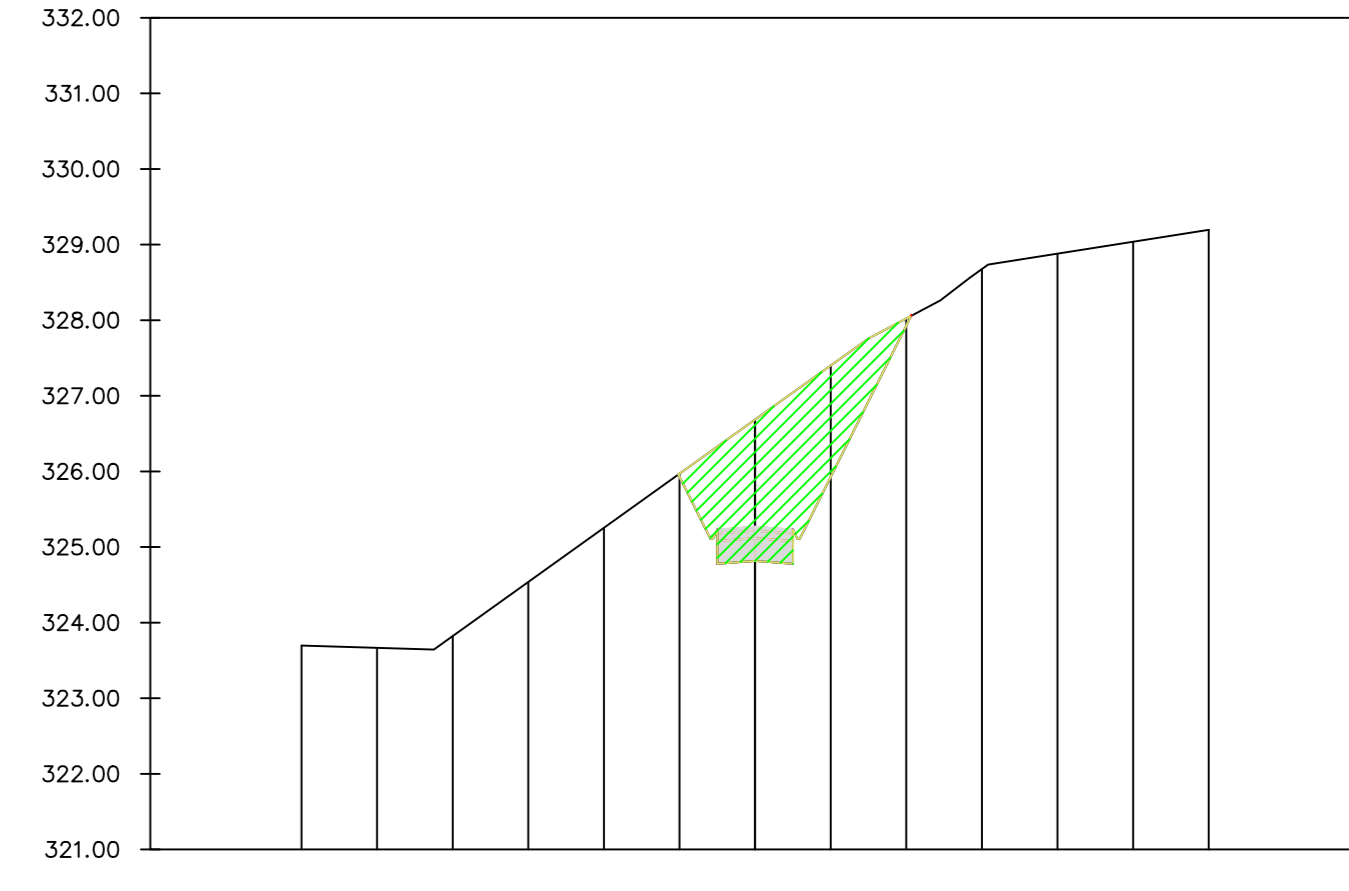
PROGRESSIVE TERRENO	-40.00	-35.00	-30.00	-25.00	-20.00	-15.00	-10.00	-5.00	0.00	5.00	10.00	15.00	20.00	25.00	30.00	35.00	40.00
QUOTE TERRENO					328.83	329.37	329.92	330.46	331.01	331.56	332.11	332.66	333.21	333.76	334.31	334.86	
PROGRESSIVE PROGETTO	-40.00	-35.00	-30.00	-25.00	-20.00	-15.00	-10.00	-5.00	0.00	5.00	10.00	15.00	20.00	25.00	30.00	35.00	40.00
QUOTE PROGETTO									328.66	330.77							

LS: 5  
Progr: 0+80.00



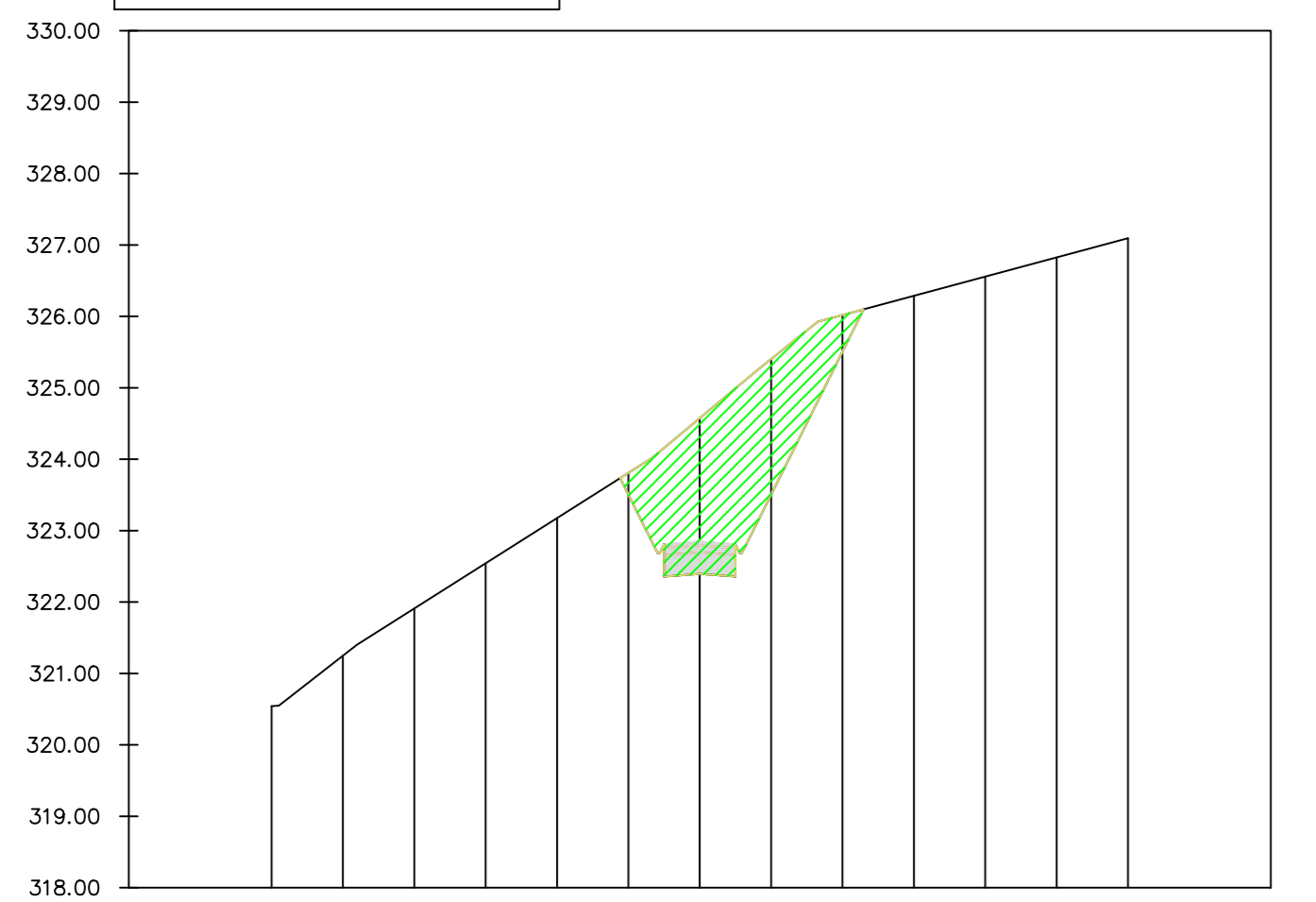
PROGRESSIVE TERRENO	-40.00	-35.00	-30.00	-25.00	-20.00	-15.00	-10.00	-5.00	0.00	5.00	10.00	15.00	20.00	25.00	30.00	35.00	40.00
QUOTE TERRENO					326.78	326.80	326.65	326.92	327.54	328.15	328.77	329.38	330.00	330.55	331.11	331.56	331.98
PROGRESSIVE PROGETTO	-40.00	-35.00	-30.00	-25.00	-20.00	-15.00	-10.00	-5.00	0.00	5.00	10.00	15.00	20.00	25.00	30.00	35.00	40.00
QUOTE PROGETTO									327.24	328.35							

LS: 6  
Progr: 1+00.00



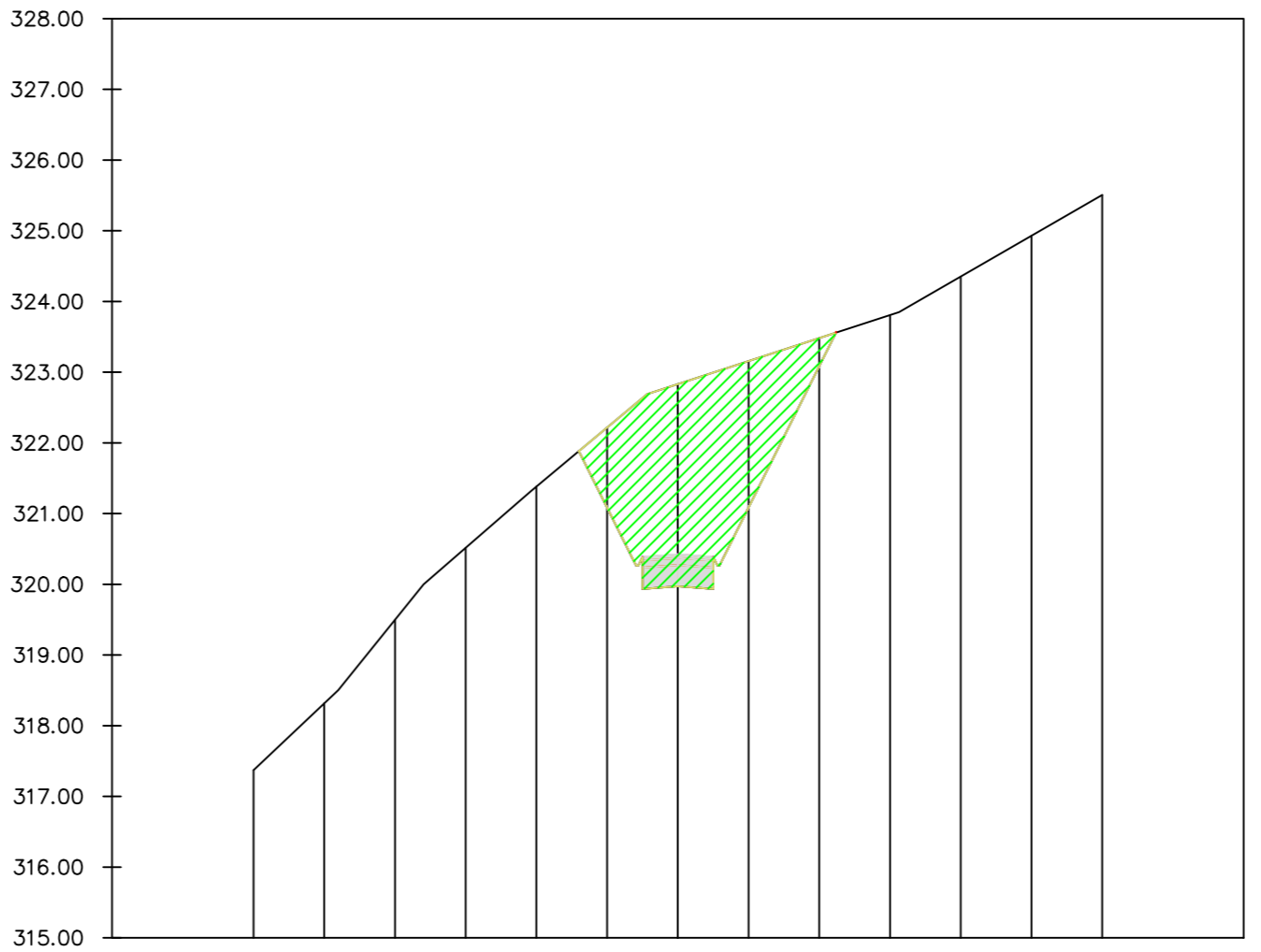
PROGRESSIVE TERRENO	-40.00	-35.00	-30.00	-25.00	-20.00	-15.00	-10.00	-5.00	0.00	5.00	10.00	15.00	20.00	25.00	30.00	35.00	40.00
QUOTE TERRENO					323.70	323.67	323.82	324.04	325.25	325.97	326.69	327.40	328.02	328.68	329.04	329.20	
PROGRESSIVE PROGETTO	-40.00	-35.00	-30.00	-25.00	-20.00	-15.00	-10.00	-5.00	0.00	5.00	10.00	15.00	20.00	25.00	30.00	35.00	40.00
QUOTE PROGETTO									325.93	324.82	325.93	327.93					

LS: 7  
Progr: 1+20.00



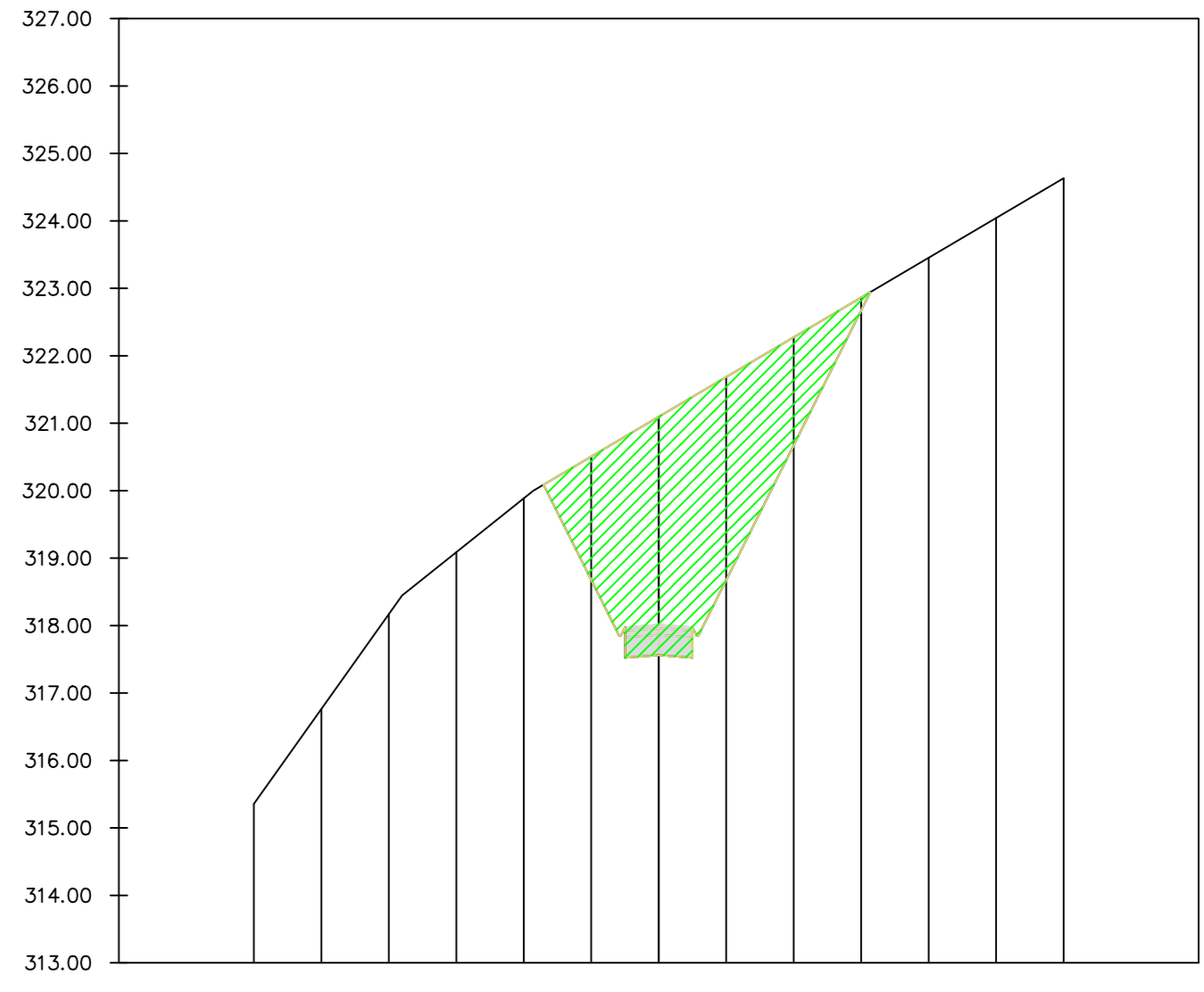
PROGRESSIVE TERRENO	-40.00	-35.00	-30.00	-25.00	-20.00	-15.00	-10.00	-5.00	0.00	5.00	10.00	15.00	20.00	25.00	30.00	35.00	40.00
QUOTE TERRENO					320.54	321.25	321.91	322.54	323.17	323.81	324.57	325.40	326.02	326.29	326.56	326.83	327.09
PROGRESSIVE PROGETTO	-40.00	-35.00	-30.00	-25.00	-20.00	-15.00	-10.00	-5.00	0.00	5.00	10.00	15.00	20.00	25.00	30.00	35.00	40.00
QUOTE PROGETTO									323.51	322.39	323.51	325.51					

LS: 8  
Progr: 1+40.00



PROGRESSIVE TERRENO	-40.00	-35.00	-30.00	-25.00	-20.00	-15.00	-10.00	-5.00	0.00	5.00	10.00	15.00	20.00	25.00	30.00	35.00	40.00
QUOTE TERRENO					317.37	318.32	319.50	320.52	321.38	322.22	322.83	323.16	323.48	323.81	324.35	324.93	325.51
PROGRESSIVE PROGETTO	-40.00	-35.00	-30.00	-25.00	-20.00	-15.00	-10.00	-5.00	0.00	5.00	10.00	15.00	20.00	25.00	30.00	35.00	40.00
QUOTE PROGETTO									321.08	319.97	321.08	323.08					


LS: 9  
Progr: 1+60.00



PROGRESSIVE TERRENO	-40.00	-35.00	-30.00	-25.00	-20.00	-15.00	-10.00	-5.00	0.00	5.00	10.00	15.00	20.00	25.00	30.00	35.00	40.00
QUOTE TERRENO					315.36	316.76	318.17	319.69	320.51	321.10	321.69	322.27	322.86	323.45	324.04	324.63	
PROGRESSIVE PROGETTO	-40.00	-35.00	-30.00	-25.00	-20.00	-15.00	-10.00	-5.00	0.00	5.00	10.00	15.00	20.00	25.00	30.00	35.00	40.00
QUOTE PROGETTO									318.67	317.56	318.67	320.67	322.67				

 Scavo  Riporto

Scala altezze 1:100  
Scala distanze 1:500

 REALIZZATO DA S.C.P.A. S.p.A. Via S. Maria 10, 00187 Roma Tel. 06/47811111 Fax 06/47811112 Email: info@scpa.it	PROGETTO Parco ecologico "Scintilla" Strada FV2 (1/2)	Note di revisione			
		DATA 00/10/2021	DESCRIZIONE Prima emissione	STATO LM	AUTORE VCA
SCALE var.	TIPOLOGIA var.	AUTORE VCA	DATA 00/10/2021	DESCRIZIONE Prima emissione	STATO LM
Nome file 210908 Strada Favara		Formato AO	Scala var.	Autore VCA	Data 00/10/2021
Note 210908 Strada Favara					