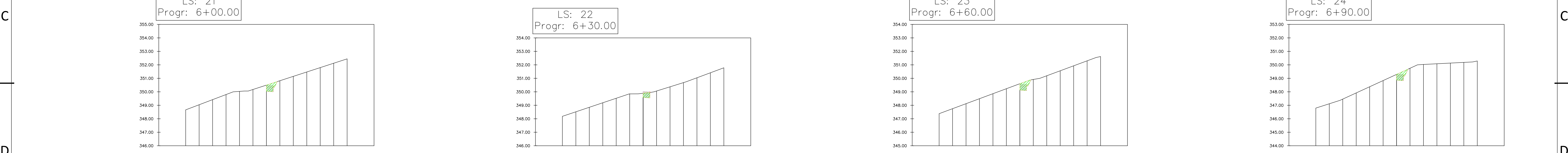
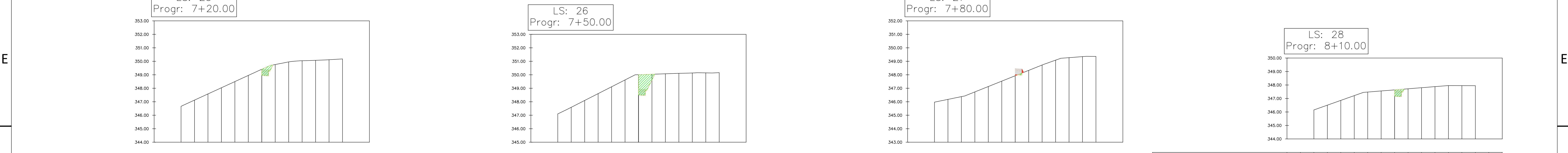


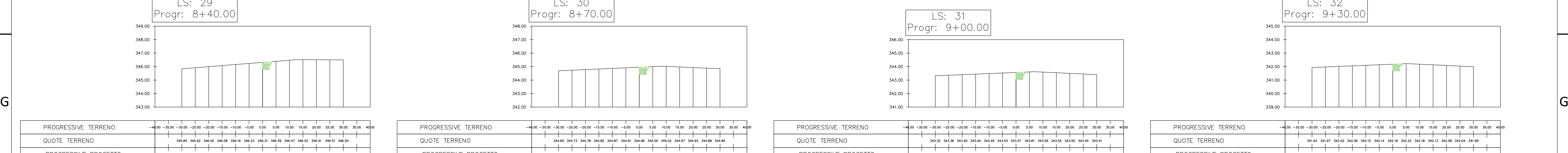
PROGRESSIVE TERRENO	-48.00 -35.00 -30.00 -25.00 -20.00 -15.00 -10.00 -5.00 0.00 5.00 10.00 15.00 20.00 25.00 30.00 35.00 40.00
QUOTE TERRENO	343.36 344.32 345.28 346.24 347.20 348.01 348.77 349.54 349.84 350.05 350.60 351.15 351.70
PROGRESSIVE PROGETTO	-48.00 -35.00 -30.00 -25.00 -20.00 -15.00 -10.00 -5.00 0.00 5.00 10.00 15.00 20.00 25.00 30.00 35.00 40.00
QUOTE PROGETTO	348.35 348.46



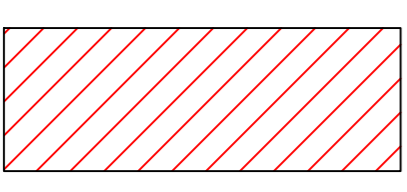
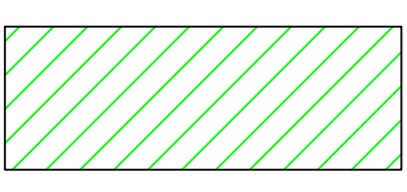
PROGRESSIVE TERRENO	-48.00 -35.00 -30.00 -25.00 -20.00 -15.00 -10.00 -5.00 0.00 5.00 10.00 15.00 20.00 25.00 30.00 35.00 40.00
QUOTE TERRENO	348.66 349.04 349.42 349.80 350.03 350.17 350.50 350.82 351.15 351.47 351.80 352.12 352.45
PROGRESSIVE PROGETTO	-48.00 -35.00 -30.00 -25.00 -20.00 -15.00 -10.00 -5.00 0.00 5.00 10.00 15.00 20.00 25.00 30.00 35.00 40.00
QUOTE PROGETTO	350.04




PROGRESSIVE TERRENO	-48.00 -35.00 -30.00 -25.00 -20.00 -15.00 -10.00 -5.00 0.00 5.00 10.00 15.00 20.00 25.00 30.00 35.00 40.00
QUOTE TERRENO	346.66 347.12 347.58 348.04 348.50 348.95 349.41 349.76 349.96 350.04 350.07 350.12 350.18
PROGRESSIVE PROGETTO	-48.00 -35.00 -30.00 -25.00 -20.00 -15.00 -10.00 -5.00 0.00 5.00 10.00 15.00 20.00 25.00 30.00 35.00 40.00
QUOTE PROGETTO	348.96



PROGRESSIVE TERRENO	-48.00 -35.00 -30.00 -25.00 -20.00 -15.00 -10.00 -5.00 0.00 5.00 10.00 15.00 20.00 25.00 30.00 35.00 40.00
QUOTE TERRENO	345.84 346.02 346.00 346.08 346.16 346.23 346.31 346.39 346.47 346.52 346.51 346.50
PROGRESSIVE PROGETTO	-48.00 -35.00 -30.00 -25.00 -20.00 -15.00 -10.00 -5.00 0.00 5.00 10.00 15.00 20.00 25.00 30.00 35.00 40.00
QUOTE PROGETTO	348.87

 **Riporto**  
 **Scavo**

Scala distanze 1:500  
 Scala altezze 1:100

 REALIZZATO DA STUDIO PROGETTO Parco eolico "Scintilla" 210908 Strada Favara	DATA 00/10/2021 DESCRIZIONE Sezioni trasversali Strada esistente da allargare (2/5)	Note di revisione	
		DATA 00/10/2021 DESCRIZIONE Sezioni trasversali Strada esistente da allargare (2/5)	PRG VOA
NOME FILE 210908 Strada Favara	FORMATO A0	SCALA varie	Foglio 21/10/07 FV/RP/DT 22/400