Struttura Territoriale Veneto e Friuli Venezia Giulia
Via E. Millosevich, 49 - 30173 Venezia Mestre T [+39] 041 2911411 - F [+39] 041 5317321
Pec anas.veneto@postacert.stradeanas.it - www.stradeanas.it

Anas S.p.A. - Gruppo Ferrovie dello Stato Italiane
Società con socio unico soggetta all'attività di direzione e coordinamento di Ferrovie dello Stato Italiane S.p.A. e concessionaria ai sensi del D.L. 138/2002 (convertito con L. 178/2002)
Sede Legale: Via Monzambano, 10 - 00185 Roma T [+39] 06 44461 - F [+39] 06 4456224
Pec anas@postacert.stradeanas.it
Cap. Soc. Euro 2.269.892.000,00 Iscr. R.E.A. 1024951 P.IVA 02133681003 C.F. 80208450587

S.S. 51 "di Alemagna"
Provincia di Belluno

Piano straordinario per l'accessibilità a Cortina 2021

Attraversamento dell'abitato di Tai di Cadore

PROGETTO ESECUTIVO

COD. VE 9172

RESPONSABILE INTEGRAZIONE PRESTAZIONI SPECIALISTICHE:
Dott. Ing. Paolo Mazzalai
Ord. Ingg. Prov. di Trento n° 626

IL GEOLOGO:
Dott. Geol. Massimo Pietrantoni
Ordine dei Geologi Regione Lazio n. A738

IL COORDINATORE PER LA SICUREZZA IN FASE DI PROGETTAZIONE:
Dott. Ing. Alberto Palombarini
Ord. Ingg. Prov. di Padova n°3174

VISTO: IL RESPONSABILE DEL PROCEDIMENTO:
Dott. Ing. Ettore De Cesbron De La Grennelais
Firmato digitalmente da: Ettore De La Grennelais
Organizzazione: ANAS S.P.A./80208450587
Data: 18/02/2022 11:24:18

CAPOGRUPPO MANDATARIA:
Systra SWS Engineering Spa

ORDINE DEGLI INGEGNERI DELLA PROV. DI TRENTO
dott. ing. PAOLO MAZZALAI
ISCRIZIONE ALBO N° 626

MANDANTE:
Net Engineering
Vams Ingegneria

PROGETTO STRADALE
Intersezioni: Svincolo Ovest Nebbiu Cortina
Quaderno delle sezioni e computo volumi

CODICE PROGETTO	NOME FILE	REVISIONE	SCALA:
PROGETTO: MSVE14 — LIV. PROG.: E — ANNO: 2103 — N. PROG.	MSVE14-E-2103-V01-PS02-TRA-SZ-01-A		
	CODICE ELAB.: V01 PS02 TRA SZ01	A	1:200

REV.	DESCRIZIONE	DATA	REDATTO	VERIFICATO	APPROVATO
A	Emissione	12.2021	C. ZECCHIN	R. SCHETTINO	P. MAZZALAI

Rotatoria Ovest - Asse RO (SV.01-RO)

SCAVI E BONIFICHE	
SCOTICO	32.00 m
BONIFICA	9.74 m²
RILEVATI	
RILEVATO	29.88 m²
INERBIMENTO	24.62 m
RIEMPIMENTO CON MATERIALE DA SCAVI	77.98 m²
TERRENO VEGETALE	9.94 m²
SOVRASTRUTTURA STRADALE	
STRATO DI USURA	0.35 m²
STRATO DI BINDER	0.42 m²
STRATO DI BASE	1.12 m²
MISTO GRANULOMETRICO	2.31 m²
MANUFATTI	
CORDOLO	0.05 m²

SEZIONE N°: RO-1
QT. PROG.: 843.77
Progr. km: 0.00
Dist. succ.: 16.27

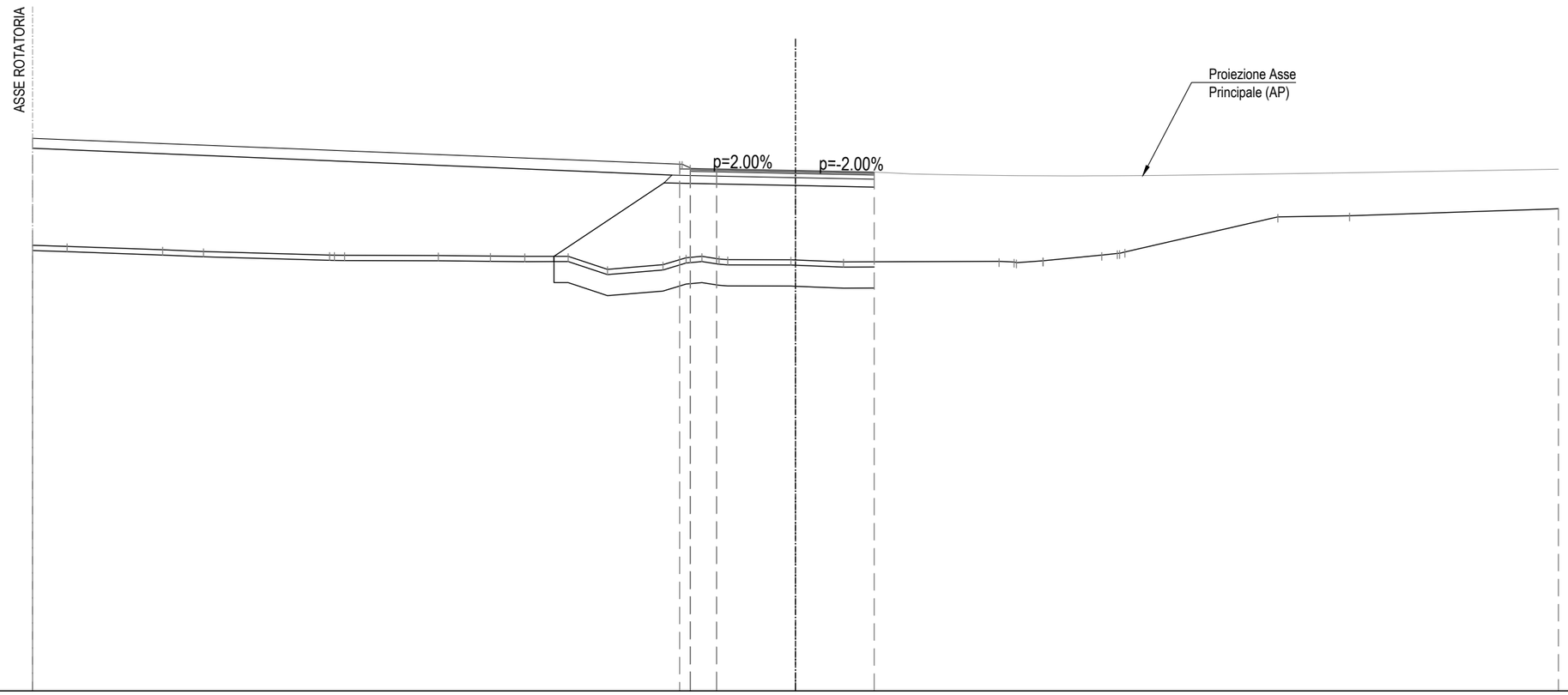

1:200

Qt. rif. 824.00

Quote Progetto	844.99; 844.01; 843.85; 843.83; 843.77; 843.71
Quote Terreno	840.93; 840.89; 840.76; 840.69; 840.55; 840.55; 840.54; 840.52; 840.51; 840.51; 840.01; 840.19; 840.45; 840.51; 840.41; 840.38; 840.38; 840.37; 840.30; 840.32; 840.29; 840.27; 840.34; 840.34; 840.55; 840.62; 840.68; 842.01; 842.05; 842.32
Dist. Parz. Progetto	24.60; 1.00; 3.00; 3.00
Distanze Progetto	-29.00; -4.40; -3.00; 0.00; 3.00
Distanze Terreno	-29.00; -27.68; -24.05; -22.50; -17.71; -17.14; -13.58; -11.60; -10.29; -8.64; -7.15; -5.04; -4.16; -3.55; -2.90; -2.57; -0.17; 0.00; 1.83; 7.74; 8.31; 8.40; 9.41; 9.41; 11.64; 12.24; 12.52; 18.34; 21.06; 29.00

SCAVI E BONIFICHE	
SCOTICO	32.00 m
BONIFICA	9.67 m²
RILEVATI	
RILEVATO	25.06 m²
INERBIMENTO	24.62 m
RIEMPIMENTO CON MATERIALE DA SCAVI	76.47 m²
TERRENO VEGETALE	9.94 m²
SOVRASTRUTTURA STRADALE	
STRATO DI USURA	0.35 m²
STRATO DI BINDER	0.42 m²
STRATO DI BASE	1.12 m²
MISTO GRANULOMETRICO	2.31 m²
MANUFATTI	
CORDOLO	0.05 m²

SEZIONE N°: RO-2
QT. PROG.: 843.77
Progr. km: 16.27
Dist. prec.: 16.27
Dist. succ.: 6.85

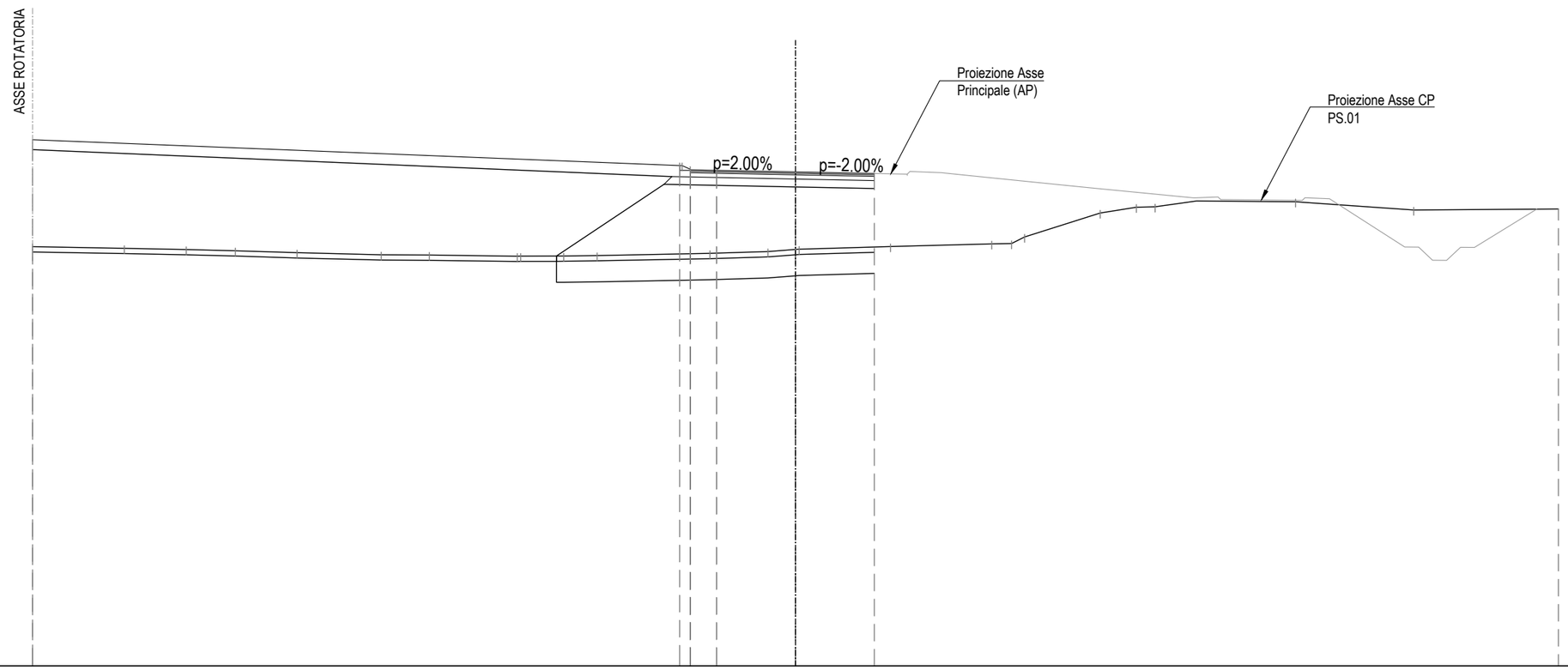

1:200

Qt. rif. 825.00

Quote Progetto	844.99										844.01 843.85	843.83		843.77		843.71						
Quote Terreno	840.93	840.86	840.82	840.77	840.70	840.62	840.61	840.57 840.57	840.57	840.59		840.67	840.74	840.82 840.83		840.93	841.04 841.05 841.30	842.21	842.43 842.44	842.66	842.64	842.32	842.36
Dist. Parz. Progetto		24.60									1.00	3.00		3.00									
Distanze Progetto	-29.00										-4.40	-3.00		0.00		3.00							
Distanze Terreno	-29.00	-25.51	-23.16	-21.29	-18.94	-15.74	-13.91	-10.58 -10.44	-8.81	-7.54		-3.25	-1.05	0.00 0.14		3.61	7.46 8.22 8.71	11.58	12.96 13.67	15.24	19.01	23.50	29.00

SCAVI E BONIFICHE	
SCOTICO	32.00 m
BONIFICA	9.51 m²
RILEVATI	
RILEVATO	23.80 m²
INERBIMENTO	24.62 m
RIEMPIMENTO CON MATERIALE DA SCAVI	73.21 m²
TERRENO VEGETALE	11.40 m²
SOVRASTRUTTURA STRADALE	
STRATO DI USURA	0.35 m²
STRATO DI BINDER	0.42 m²
STRATO DI BASE	1.12 m²
MISTO GRANULOMETRICO	2.31 m²
MANUFATTI	
CORDOLO	0.05 m²

SEZIONE N°: RO-3
QT. PROG.: 843.77
Progr. km: 23.11
Dist. prec.: 6.85
Dist. succ.: 15.99

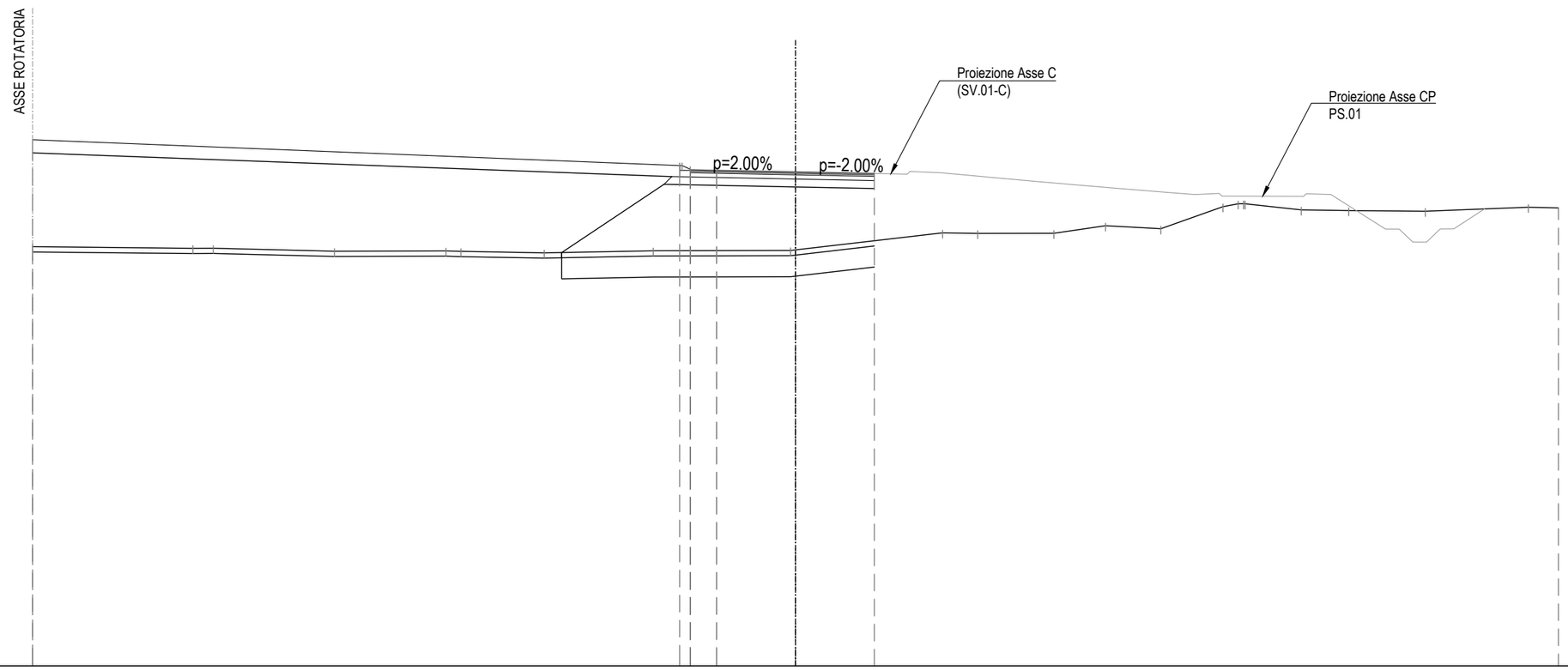

1:200

Qt. rif. 825.00

Quote Progetto	844.99	844.01 843.85	843.83	843.77	843.71																	
Quote Terreno	840.93	840.87 840.87	840.76	840.77 840.75	840.69	840.77	840.79 840.81	841.45	841.43	841.44	841.72	841.61	842.45 842.56 842.56	842.33	842.30	842.28	842.43	842.40				
Dist. Parz. Progetto		24.60				1.00	3.00	3.00														
Distanze Progetto	-29.00					-4.40	-3.00	0.00	3.00													
Distanze Terreno	-29.00	-22.90 -22.13	-17.52	-13.28 -12.72	-9.55	-5.41	-0.18 0.00	5.60	6.93	9.82	11.79	13.89	16.25 16.83 17.09	19.22	21.03	23.94	27.86	29.00				

SCAVI E BONIFICHE	
SCOTICO	32.00 m
BONIFICA	8.89 m²
RILEVATI	
RILEVATO	17.51 m²
INERBIMENTO	24.62 m
RIEMPIMENTO CON MATERIALE DA SCAVI	67.84 m²
TERRENO VEGETALE	11.40 m²
SOVRASTRUTTURA STRADALE	
STRATO DI USURA	0.35 m²
STRATO DI BINDER	0.42 m²
STRATO DI BASE	1.12 m²
MISTO GRANULOMETRICO	2.31 m²
MANUFATTI	
CORDOLO	0.05 m²

SEZIONE N°: RO-4
QT. PROG.: 843.77
Progr. km: 39.11
Dist. prec.: 15.99
Dist. succ.: 16.32

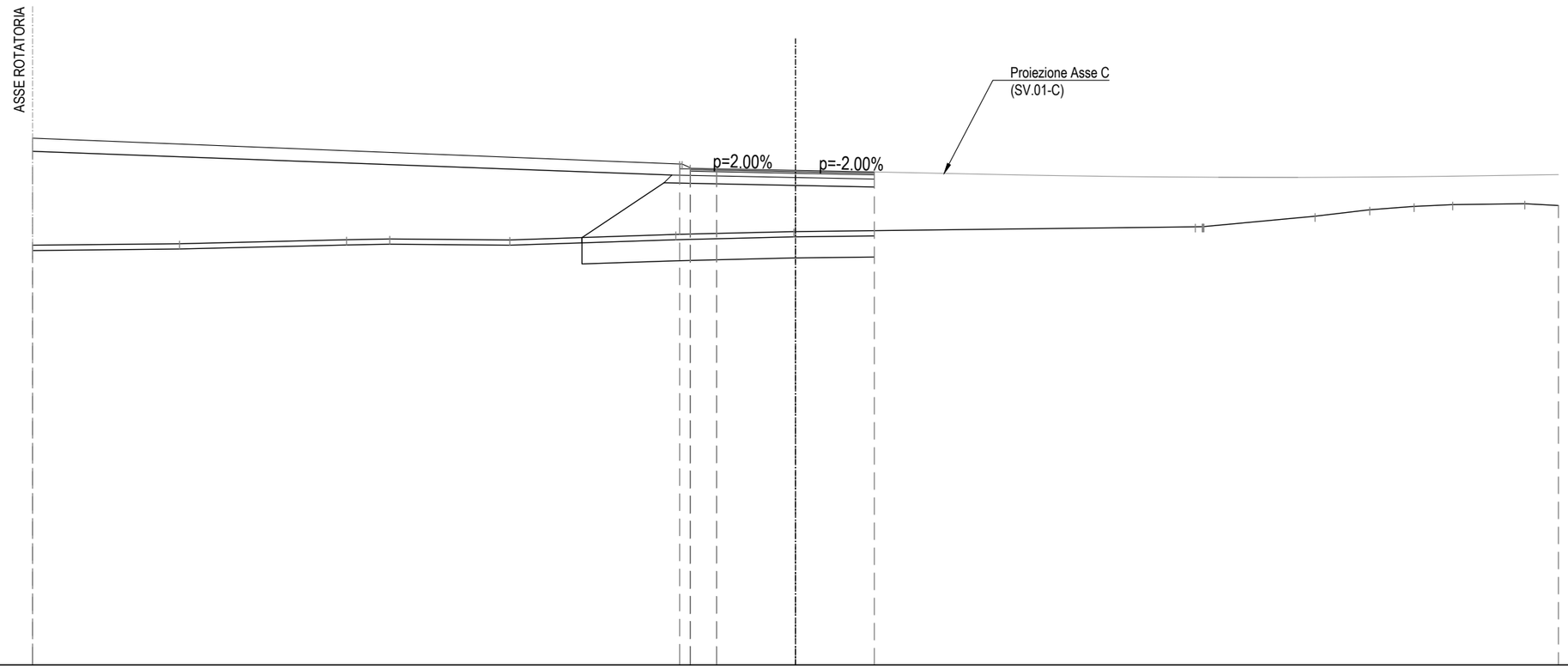

1:200

Qt. rif. 825.00

Quote Progetto	844.99										844.01 843.85	843.83		843.77		843.71							
Quote Terreno	840.93		840.98		841.14	841.17		841.13			841.34			841.45 841.45				841.63 841.63		842.03	842.27	842.40	842.47		842.50	842.44
Dist. Parz. Progetto					24.60							1.00	3.00		3.00										
Distanze Progetto	-29.00										-4.40	-3.00		0.00		3.00									
Distanze Terreno	-29.00		-23.41		-17.06	-15.42		-10.86			-4.54			-0.06 0.00				-15.20 -15.52		-19.75	-21.83	-23.51	-24.98		-27.72	-29.00

SCAVI E BONIFICHE	
SCOTICO	32.00 m
BONIFICA	8.25 m²
RILEVATI	
RILEVATO	10.37 m²
INERBIMENTO	24.62 m
RIEMPIMENTO CON MATERIALE DA SCAVI	64.15 m²
TERRENO VEGETALE	11.40 m²
SOVRASTRUTTURA STRADALE	
STRATO DI USURA	0.35 m²
STRATO DI BINDER	0.42 m²
STRATO DI BASE	1.12 m²
MISTO GRANULOMETRICO	2.31 m²
MANUFATTI	
CORDOLO	0.05 m²

SEZIONE N°: RO-5
QT. PROG.: 843.77
Progr. km: 55.43
Dist. prec.: 16.32
Dist. succ.: 10.57

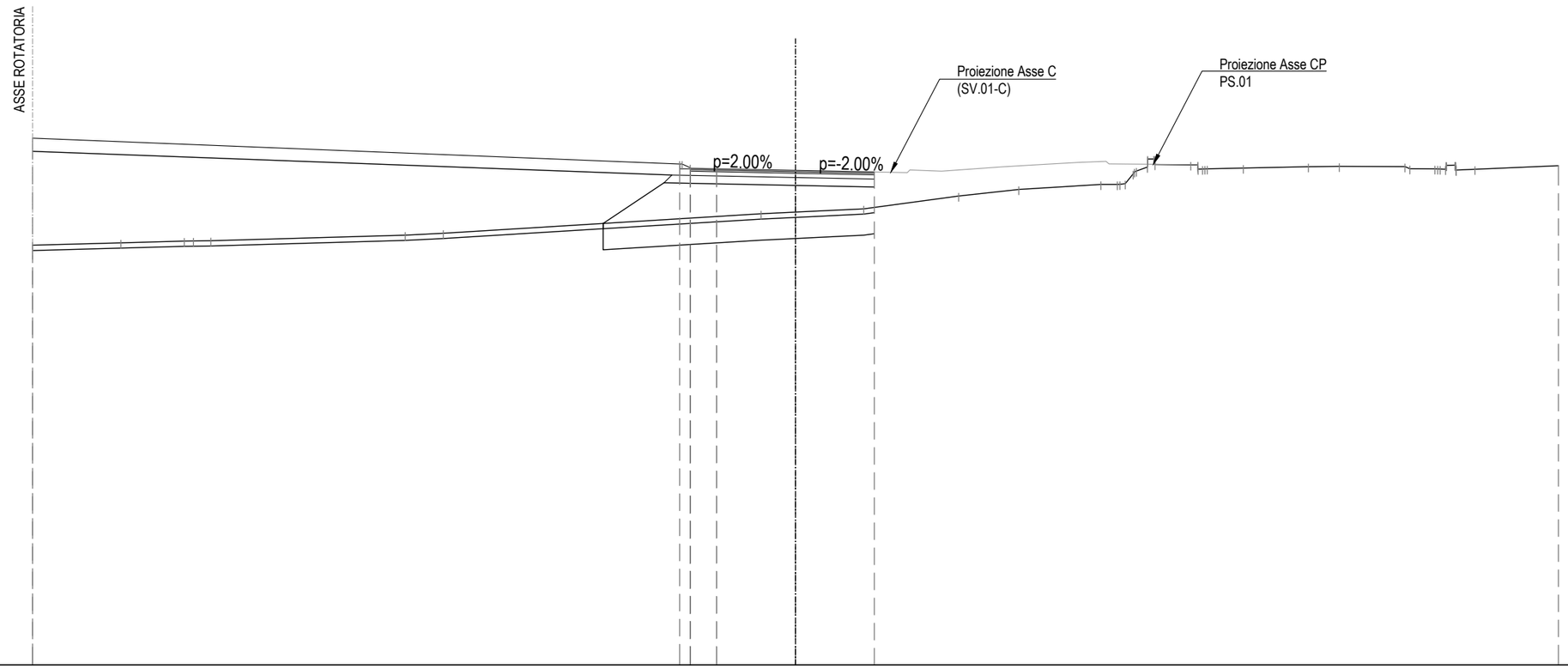

1:200

Qt. rif. 825.00

| | | |

SCAVI E BONIFICHE	
SCOTICO	35.10 m
BONIFICA	10.71 m²
RILEVATI	
RILEVATO	9.79 m²
INERBIMENTO	26.14 m
RIEMPIMENTO CON MATERIALE DA SCAVI	63.81 m²
TERRENO VEGETALE	11.91 m²
SOVRASTRUTTURA STRADALE	
STRATO DI USURA	0.41 m²
STRATO DI BINDER	0.49 m²
STRATO DI BASE	1.33 m²
MISTO GRANULOMETRICO	3.14 m²
MANUFATTI	
CORDOLO	0.05 m²

SEZIONE N°: RO-6
QT. PROG.: 843.77
Progr. km: 66.00
Dist. prec.: 10.57
Dist. succ.: 11.60

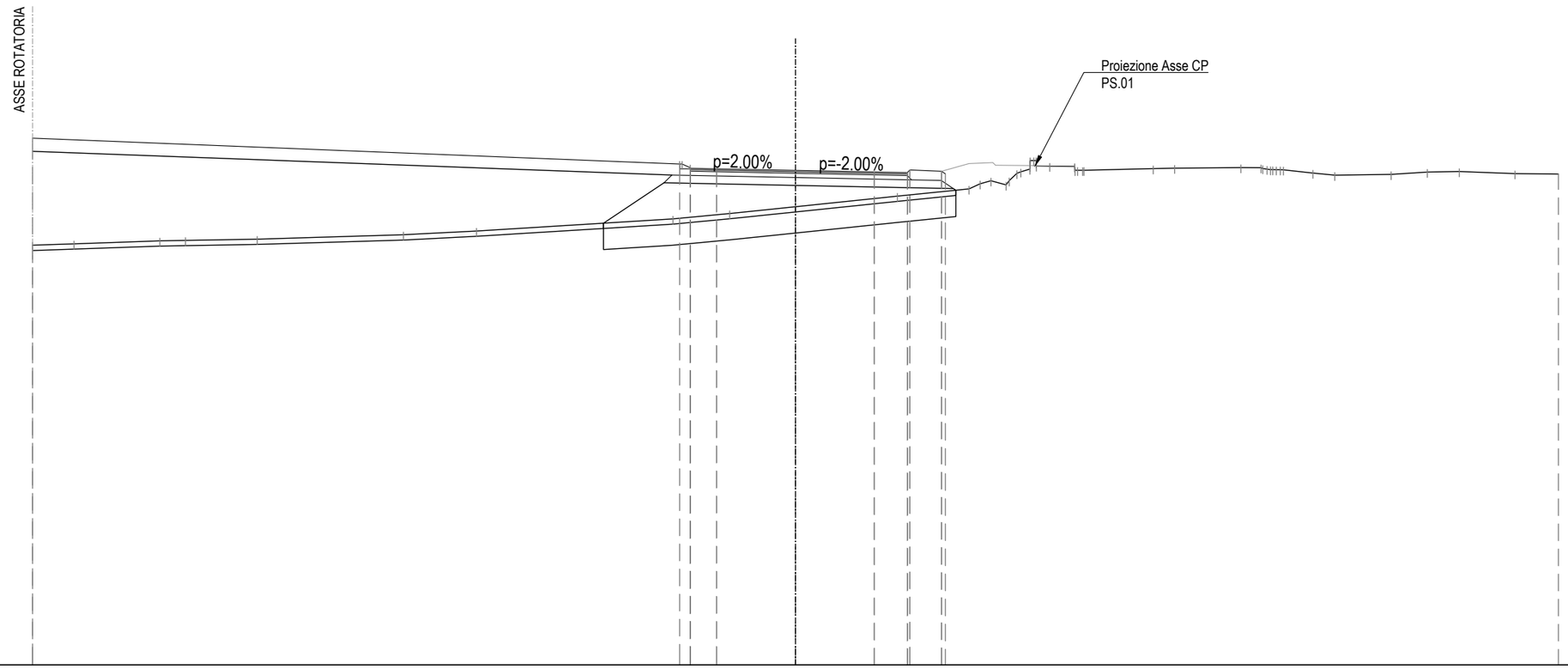

1:200

Qt. rif. 825.00

Quote Progetto	844.99 · 844.01 · 843.85 · 843.83 · 843.77 · 843.71 · 843.64 · 843.79 · 843.74 · 843.64
Quote Terreno	840.93 · 840.98 · 841.10 · 841.11 · 841.16 · 841.33 · 841.47 · 841.93 · 842.13 · 842.39 · 842.79 · 843.07 · 843.38 · 843.22 · 843.72 · 844.14 · 843.93 · 843.92 · 843.78 · 843.84 · 843.85 · 843.88 · 843.87 · 843.80 · 843.79 · 843.67 · 843.59 · 843.62 · 843.70 · 843.73 · 843.65 · 843.63
Dist. Parz. Progetto	24.60 · 1.00 · 3.00 · 3.00 · 1.25 · 1.20
Distanze Progetto	-29.00 · -4.40 · -3.00 · 0.00 · 3.00 · 4.25 · 4.35 · 5.55 · 5.70
Distanze Terreno	-29.00 · -27.42 · -24.16 · -23.18 · -20.46 · -14.90 · -12.12 · -4.66 · -2.50 · 0.00 · 3.88 · 6.60 · 7.43 · 8.01 · 8.56 · 9.15 · 9.67 · 10.62 · 10.97 · 13.60 · 14.41 · 16.93 · 17.70 · 18.28 · 18.55 · 19.67 · 20.50 · 22.64 · 24.02 · 25.23 · 27.35 · 29.00

SCAVI E BONIFICHE	
SCOTICO	32.00 m
BONIFICA	8.46 m²
RILEVATI	
RILEVATO	9.83 m²
INERBIMENTO	24.62 m
RIEMPIMENTO CON MATERIALE DA SCAVI	64.68 m²
TERRENO VEGETALE	11.40 m²
SOVRASTRUTTURA STRADALE	
STRATO DI USURA	0.35 m²
STRATO DI BINDER	0.42 m²
STRATO DI BASE	1.12 m²
MISTO GRANULOMETRICO	2.31 m²
MANUFATTI	
CORDOLO	0.05 m²

SEZIONE N°: RO-7
QT. PROG.: 843.77
Progr. km: 77.60
Dist. prec.: 11.60
Dist. succ.: 13.89

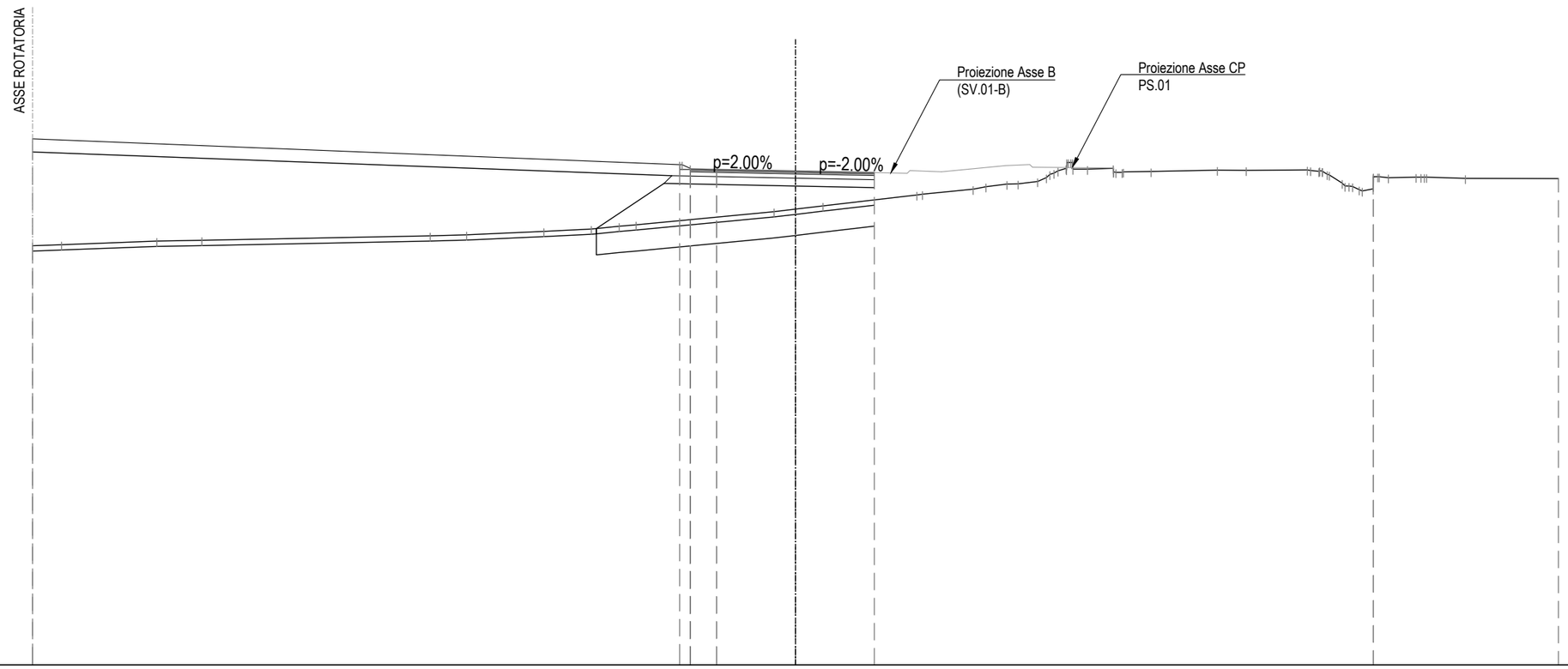

1:200

Qt. rif. 825.00

| | | |

SCAVI E BONIFICHE	
SCOTICO	32.00 m
BONIFICA	8.58 m²
RILEVATI	
RILEVATO	14.19 m²
INERBIMENTO	24.62 m
RIEMPIMENTO CON MATERIALE DA SCAVI	65.42 m²
TERRENO VEGETALE	11.40 m²
SOVRASTRUTTURA STRADALE	
STRATO DI USURA	0.35 m²
STRATO DI BINDER	0.42 m²
STRATO DI BASE	1.12 m²
MISTO GRANULOMETRICO	2.31 m²
MANUFATTI	
CORDOLO	0.05 m²

SEZIONE N°: RO-8
QT. PROG.: 843.77
Progr. km: 91.49
Dist. prec.: 13.89
Dist. succ.: 16.79

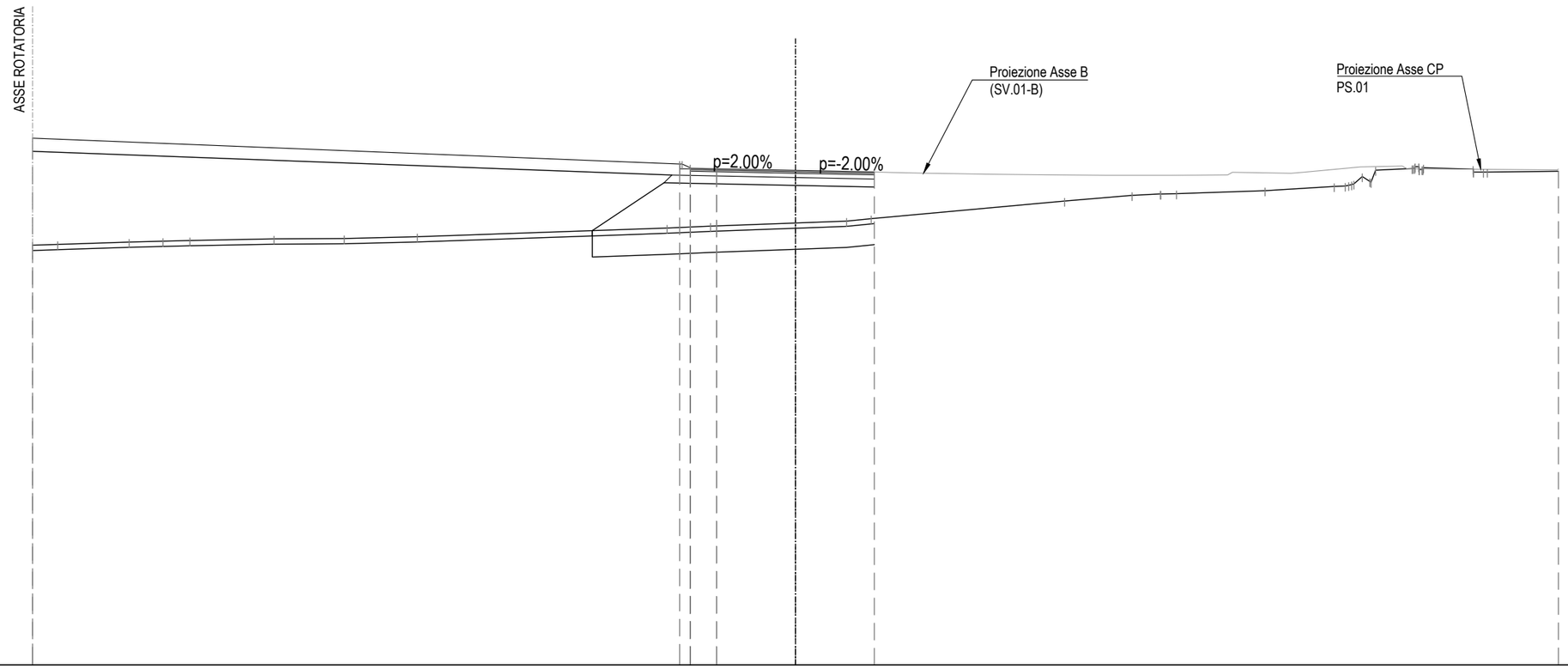

1:200

Qt. rif. 825.00

| | | |

SCAVI E BONIFICHE	
SCOTICO	32.00 m
BONIFICA	8.84 m²
RILEVATI	
RILEVATO	17.37 m²
INERBIMENTO	24.62 m
RIEMPIMENTO CON MATERIALE DA SCAVI	68.16 m²
TERRENO VEGETALE	11.40 m²
SOVRASTRUTTURA STRADALE	
STRATO DI USURA	0.35 m²
STRATO DI BINDER	0.42 m²
STRATO DI BASE	1.12 m²
MISTO GRANULOMETRICO	2.31 m²
MANUFATTI	
CORDOLO	0.05 m²

SEZIONE N°: RO-9
QT. PROG.: 843.77
Progr. km: 108.28
Dist. prec.: 16.79
Dist. succ.: 14.83

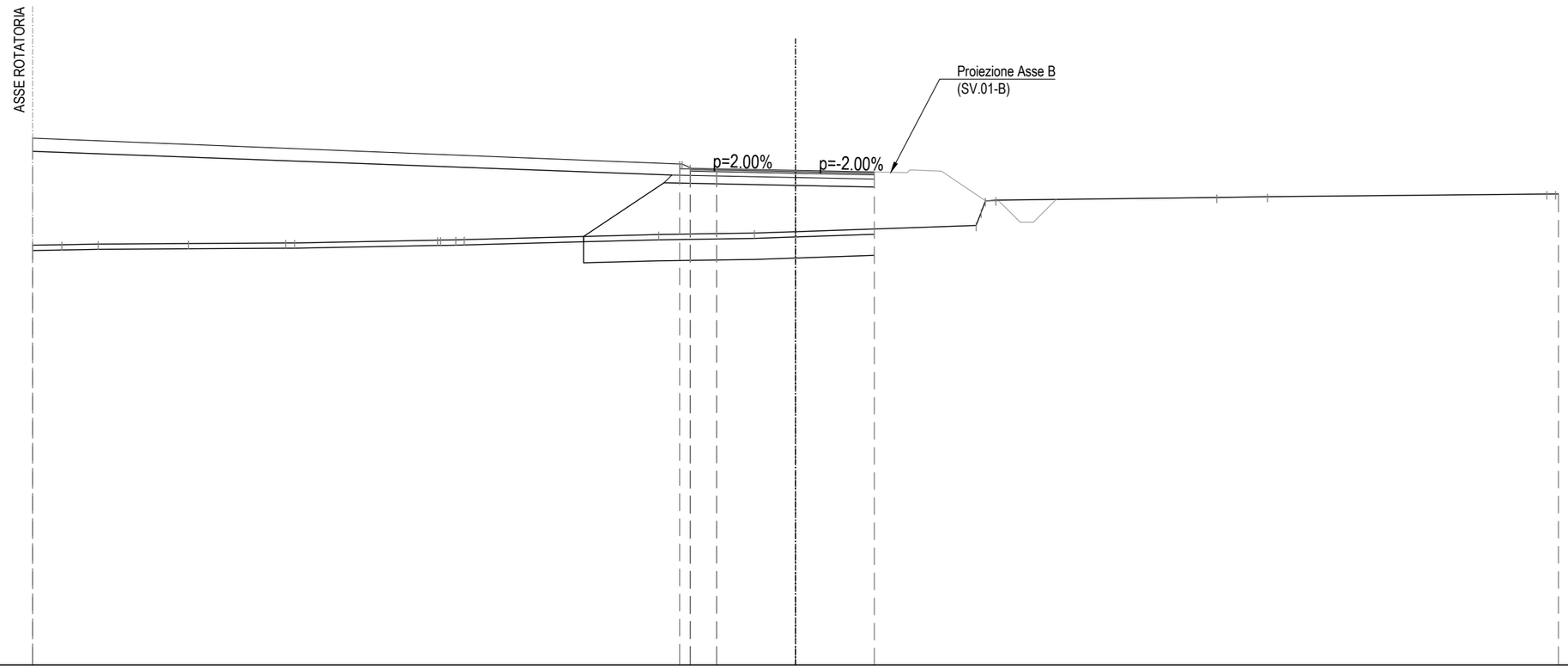

1:200

Qt. rif. 825.00

Quote Progetto	844.99; 844.01; 843.85; 843.83; 843.77; 843.71
Quote Terreno	840.93; 840.95; 840.97; 840.99; 841.01; 841.01; 841.12; 841.13; 841.14; 841.33; 841.39; 841.44; 841.68; 842.64; 842.74; 842.77; 842.87; 842.87
Dist. Parz. Progetto	24.60; 1.00; 3.00; 3.00
Distanze Progetto	-29.00; -4.40; -3.00; 0.00; 3.00
Distanze Terreno	-29.00; -27.88; -26.50; -23.08; -19.38; -19.03; -13.60; -12.91; -12.59; -5.20; -1.56; 0.00; 6.87; 7.62; 16.02; 17.94; 28.56; 29.00

SCAVI E BONIFICHE	
SCOTICO	32.00 m
BONIFICA	9.19 m²
RILEVATI	
RILEVATO	23.24 m²
INERBIMENTO	24.62 m
RIEMPIMENTO CON MATERIALE DA SCAVI	71.77 m²
TERRENO VEGETALE	11.40 m²
SOVRASTRUTTURA STRADALE	
STRATO DI USURA	0.35 m²
STRATO DI BINDER	0.42 m²
STRATO DI BASE	1.12 m²
MISTO GRANULOMETRICO	2.31 m²
MANUFATTI	
CORDOLO	0.05 m²

SEZIONE N°: RO-10
QT. PROG.: 843.77
Progr. km: 123.11
Dist. prec.: 14.83
Dist. succ.: 14.62

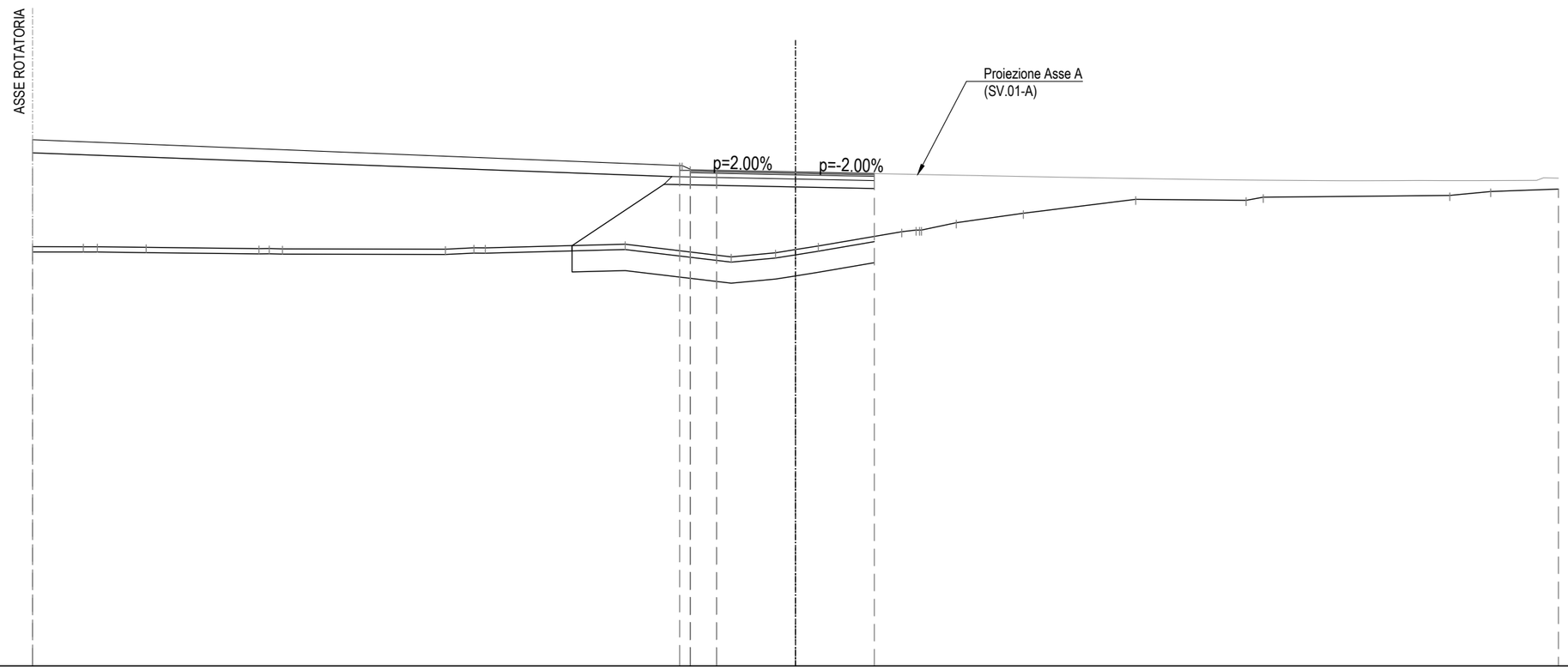

1:200

Qt. rif. 825.00

Quote Progetto	844.99 · 844.01 · 843.85 · 843.83 · 843.77 · 843.71
Quote Terreno	840.93 · 840.93 · 840.93 · 840.90 · 840.85 · 840.85 · 840.83 · 840.88 · 840.88 · 841.02 · 840.54 · 840.70 · 840.82 · 840.96 · 841.50 · 841.56 · 841.56 · 841.84 · 842.20 · 842.73 · 842.69 · 842.81 · 842.88 · 843.02 · 843.12
Dist. Parz. Progetto	24.60 · 1.00 · 3.00 · 3.00
Distanze Progetto	-29.00 · -4.40 · -3.00 · 0.00 · 3.00
Distanze Terreno	-29.00 · -27.07 · -26.53 · -24.68 · -20.39 · -19.50 · -13.30 · -12.22 · -11.79 · -6.47 · -2.44 · -0.76 · 0.00 · 0.87 · 4.04 · 4.58 · 4.79 · 6.11 · 8.66 · 12.93 · 17.13 · 17.78 · 24.87 · 26.43 · 29.00

SCAVI E BONIFICHE	
SCOTICO	32.00 m
BONIFICA	10.55 m²
SCAVO FOSSO	0.94 m²
GRADONATURA	4.24 m
RILEVATI	
RILEVATO	19.52 m²
INERBIMENTO	24.62 m
RIEMPIMENTO CON MATERIALE DA SCAVI	75.15 m²
TERRENO VEGETALE	11.40 m²
SOVRASTRUTTURA STRADALE	
STRATO DI USURA	0.35 m²
STRATO DI BINDER	0.42 m²
STRATO DI BASE	1.12 m²
MISTO GRANULOMETRICO	2.31 m²
MANUFATTI	
CORDOLO	0.05 m²

SEZIONE N°: RO-11
QT. PROG.: 843.77
Progr. km: 137.73
Dist. prec.: 14.62
Dist. succ.: 12.27

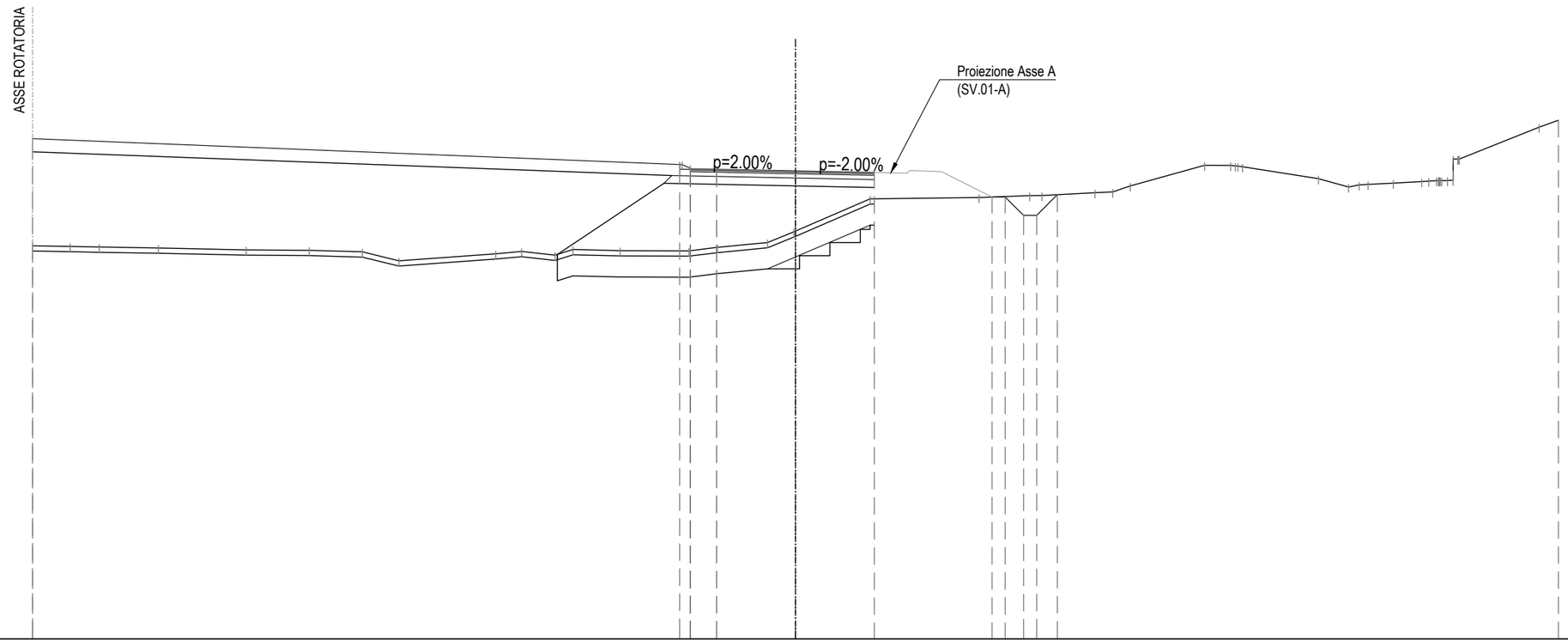

1:200

Qt. rif. 826.00

Quote Progetto	844.99 · 844.01 · 843.85 · 843.83 · 843.77 · 843.71 · 842.78 · 842.78 · 842.08 · 842.08 · 842.87
Quote Terreno	840.93 · 840.90 · 840.88 · 840.84 · 840.77 · 840.75 · 840.70 · 840.35 · 840.62 · 840.71 · 840.57 · 840.78 · 840.74 · 840.73 · 840.87 · 841.05 · 841.46 · 841.48 · 842.71 · 842.76 · 842.83 · 842.84 · 842.94 · 842.97 · 843.20 · 843.98 · 843.98 · 843.93 · 843.47 · 843.16 · 843.26 · 843.31 · 843.37 · 843.40 · 843.42 · 844.22 · 845.43 · 845.69
Dist. Parz. Progetto	24.60 · 1.00 · 3.00 · 3.00 · 4.47 · 0.50 · 0.70 · 0.50 · 0.79
Distanze Progetto	-29.00 · -4.40 · -3.00 · 0.00 · 3.00 · 7.47 · 7.97 · 8.67 · 9.17 · 9.96
Distanze Terreno	-29.00 · -27.57 · -26.46 · -24.22 · -20.88 · -18.48 · -16.46 · -15.08 · -11.39 · -10.41 · -9.13 · -8.45 · -6.66 · -4.05 · -2.97 · -1.06 · -0.06 · 0.00 · 2.84 · 6.98 · 8.90 · 9.37 · 11.38 · 12.06 · 12.73 · 15.55 · 16.54 · 16.99 · 19.88 · 21.03 · 21.77 · 22.73 · 23.80 · 24.37 · 24.99 · 25.23 · 28.27 · 29.00

SCAVI E BONIFICHE	
SCOTICO	35.46 m
BONIFICA	12.91 m²
SCAVO FOSSO	1.40 m²
GRADONATURA	3.11 m
RILEVATI	
RILEVATO	15.25 m²
INERBIMENTO	27.63 m
RIEMPIMENTO CON MATERIALE DA SCAVI	74.90 m²
TERRENO VEGETALE	12.26 m²
SOVRASTRUTTURA STRADALE	
STRATO DI USURA	0.41 m²
STRATO DI BINDER	0.49 m²
STRATO DI BASE	1.33 m²
MISTO GRANULOMETRICO	3.14 m²
MANUFATTI	
CORDOLO	0.05 m²

SEZIONE N°: RO-12
QT. PROG.: 843.77
Progr. km: 150.00
Dist. prec.: 12.27
Dist. succ.: 14.62

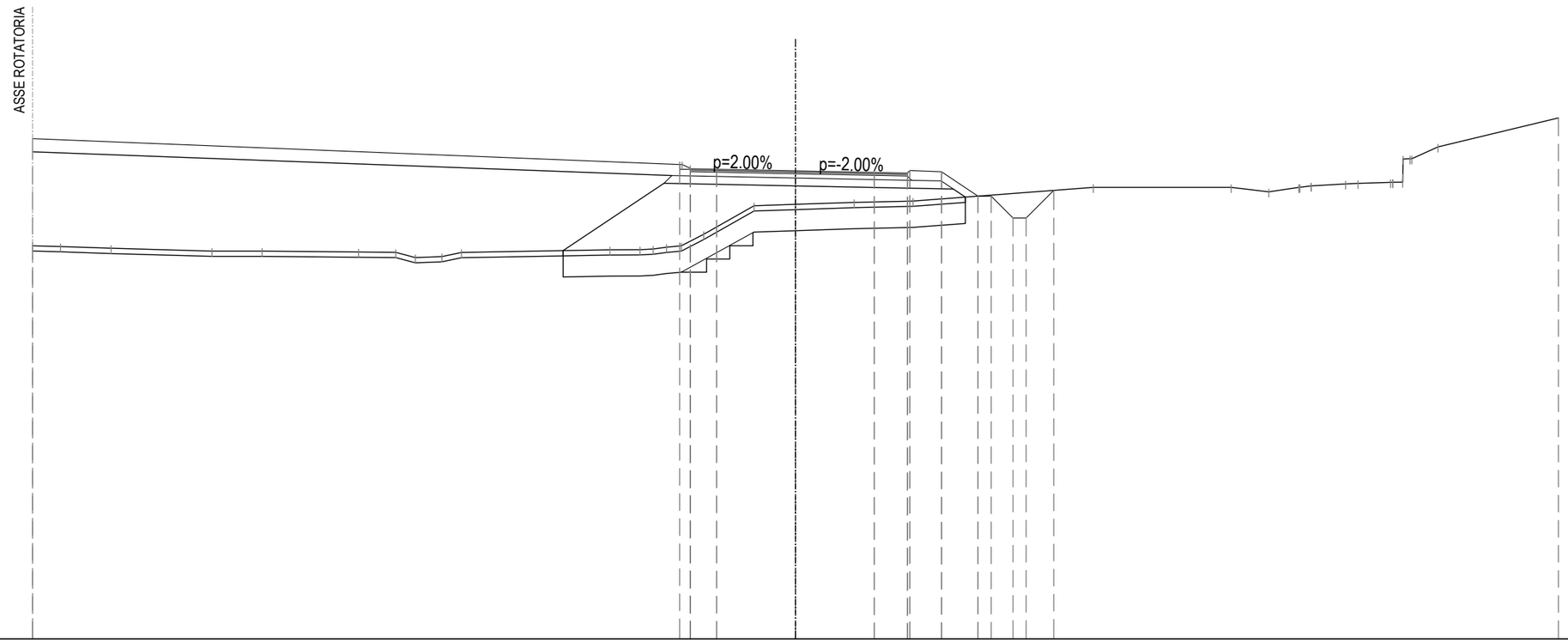

1:200

Qt. rif. 826.00

| | | |

SCAVI E BONIFICHE	
SCOTICO	36.06 m
BONIFICA	13.45 m²
SCAVO FOSSO	0.61 m²
GRADONATURA	3.29 m
RILEVATI	
RILEVATO	19.88 m²
INERBIMENTO	28.39 m
RIEMPIMENTO CON MATERIALE DA SCAVI	75.56 m²
TERRENO VEGETALE	12.48 m²
SOVRASTRUTTURA STRADALE	
STRATO DI USURA	0.41 m²
STRATO DI BINDER	0.49 m²
STRATO DI BASE	1.33 m²
MISTO GRANULOMETRICO	3.14 m²
MANUFATTI	
CORDOLO	0.05 m²

SEZIONE N°: RO-13
QT. PROG.: 843.77
Progr. km: 164.62
Dist. prec.: 14.62
Dist. succ.: 14.02

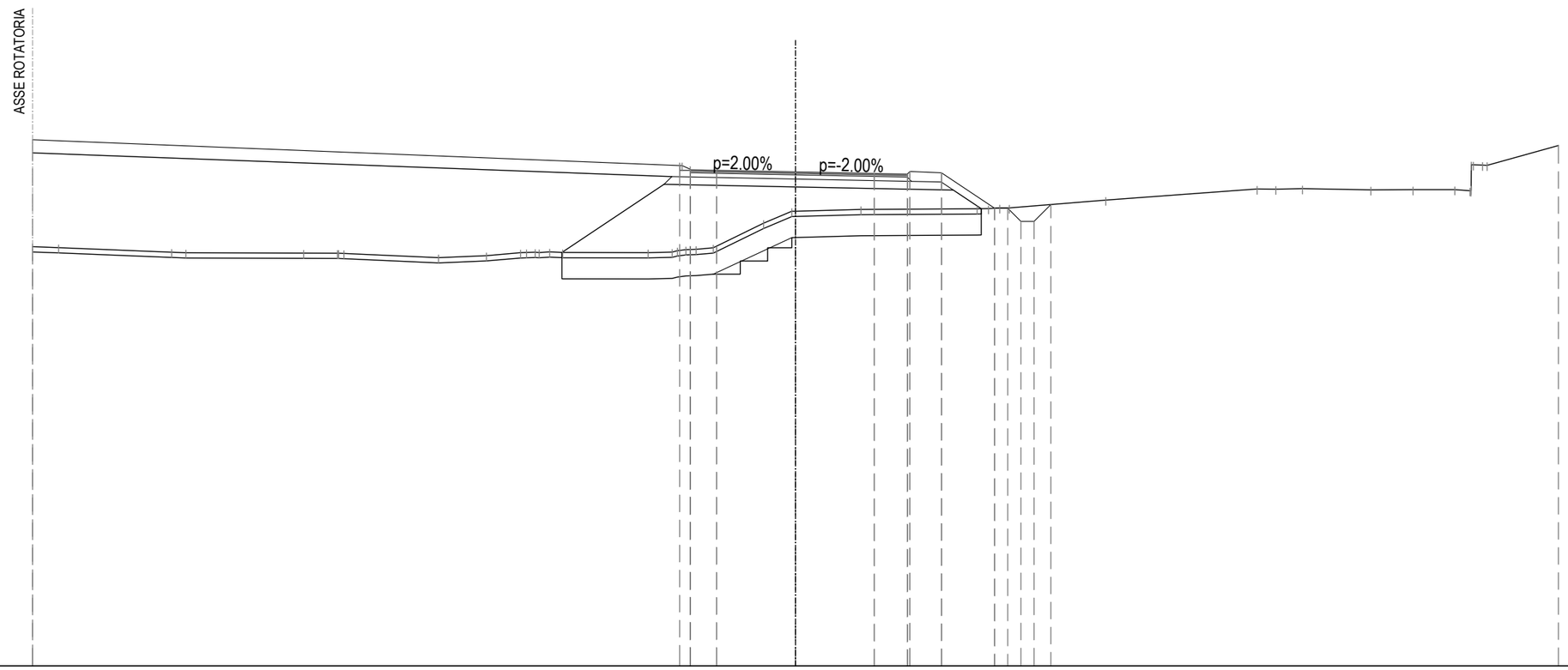

1:200

Qt. rif. 825.00

Quote Progetto	844.99
Quote Terreno	840.93
Dist. Parz. Progetto	
Distanze Progetto	-29.00
Distanze Terreno	-29.00

Quote Progetto	840.89
Quote Terreno	840.89
Dist. Parz. Progetto	24.60
Distanze Progetto	
Distanze Terreno	-28.01

Quote Progetto	
Quote Terreno	840.72 840.70
Dist. Parz. Progetto	
Distanze Progetto	
Distanze Terreno	-23.71 -23.17

Quote Progetto	
Quote Terreno	840.68
Dist. Parz. Progetto	
Distanze Progetto	
Distanze Terreno	-18.69

Quote Progetto	
Quote Terreno	840.68 840.67
Dist. Parz. Progetto	
Distanze Progetto	
Distanze Terreno	-17.41 -17.16

Quote Progetto	
Quote Terreno	840.51
Dist. Parz. Progetto	
Distanze Progetto	
Distanze Terreno	-13.57

Quote Progetto	
Quote Terreno	840.59
Dist. Parz. Progetto	
Distanze Progetto	
Distanze Terreno	-11.75

Quote Progetto	
Quote Terreno	840.70 840.72 840.73 840.71
Dist. Parz. Progetto	
Distanze Progetto	
Distanze Terreno	-10.45 -9.89 -9.34 -8.85

Quote Progetto	
Quote Terreno	840.70
Dist. Parz. Progetto	
Distanze Progetto	
Distanze Terreno	-5.60

Quote Progetto	844.01 843.85
Quote Terreno	840.72 840.81 840.83 840.88
Dist. Parz. Progetto	
Distanze Progetto	-4.40
Distanze Terreno	-4.68 -4.16 -3.78 -3.12

Quote Progetto	843.83
Quote Terreno	840.88
Dist. Parz. Progetto	1.00
Distanze Progetto	-3.00
Distanze Terreno	-3.12

Quote Progetto	
Quote Terreno	841.82
Dist. Parz. Progetto	3.00
Distanze Progetto	
Distanze Terreno	-1.21

Quote Progetto	843.77
Quote Terreno	842.27 842.28
Dist. Parz. Progetto	
Distanze Progetto	0.00
Distanze Terreno	-0.14 0.00

Quote Progetto	
Quote Terreno	842.35
Dist. Parz. Progetto	3.00
Distanze Progetto	
Distanze Terreno	2.49

Quote Progetto	843.71
Quote Terreno	842.35
Dist. Parz. Progetto	1.25
Distanze Progetto	3.00
Distanze Terreno	2.49

Quote Progetto	843.64 843.79
Quote Terreno	842.35
Dist. Parz. Progetto	1.20
Distanze Progetto	4.25 4.35
Distanze Terreno	2.49

Quote Progetto	843.74
Quote Terreno	842.35
Dist. Parz. Progetto	2.02
Distanze Progetto	5.55
Distanze Terreno	2.49

Quote Progetto	842.39 842.39
Quote Terreno	842.37
Dist. Parz. Progetto	0.50 0.50
Distanze Progetto	7.57 8.07
Distanze Terreno	6.90

Quote Progetto	
Quote Terreno	842.40 842.40
Dist. Parz. Progetto	0.50 0.64
Distanze Progetto	
Distanze Terreno	7.76 8.13

Quote Progetto	841.89 842.53
Quote Terreno	842.40
Dist. Parz. Progetto	
Distanze Progetto	9.07 9.71
Distanze Terreno	8.13

Quote Progetto	
Quote Terreno	842.70
Dist. Parz. Progetto	
Distanze Progetto	
Distanze Terreno	11.80

Quote Progetto	
Quote Terreno	843.12 843.11
Dist. Parz. Progetto	
Distanze Progetto	
Distanze Terreno	17.55 18.26

Quote Progetto	
Quote Terreno	843.13
Dist. Parz. Progetto	
Distanze Progetto	
Distanze Terreno	19.27

Quote Progetto	
Quote Terreno	843.09
Dist. Parz. Progetto	
Distanze Progetto	
Distanze Terreno	21.87

Quote Progetto	
Quote Terreno	843.09
Dist. Parz. Progetto	
Distanze Progetto	
Distanze Terreno	23.48

Quote Progetto	
Quote Terreno	843.10 843.05 844.02
Dist. Parz. Progetto	
Distanze Progetto	
Distanze Terreno	25.06 25.64 26.29

Quote Progetto	
Quote Terreno	844.77
Dist. Parz. Progetto	
Distanze Progetto	
Distanze Terreno	29.00

SCAVI E BONIFICHE	
SCOTICO	32.00 m
BONIFICA	9.77 m²
RILEVATI	
RILEVATO	27.94 m²
INERBIMENTO	24.62 m
RIEMPIMENTO CON MATERIALE DA SCAVI	76.56 m²
TERRENO VEGETALE	11.40 m²
SOVRASTRUTTURA STRADALE	
STRATO DI USURA	0.35 m²
STRATO DI BINDER	0.42 m²
STRATO DI BASE	1.12 m²
MISTO GRANULOMETRICO	2.31 m²
MANUFATTI	
CORDOLO	0.05 m²

SEZIONE N°: RO-14
QT. PROG.: 843.77
Progr. km: 178.64
Dist. prec.: 14.02
Dist. succ.: 3.57

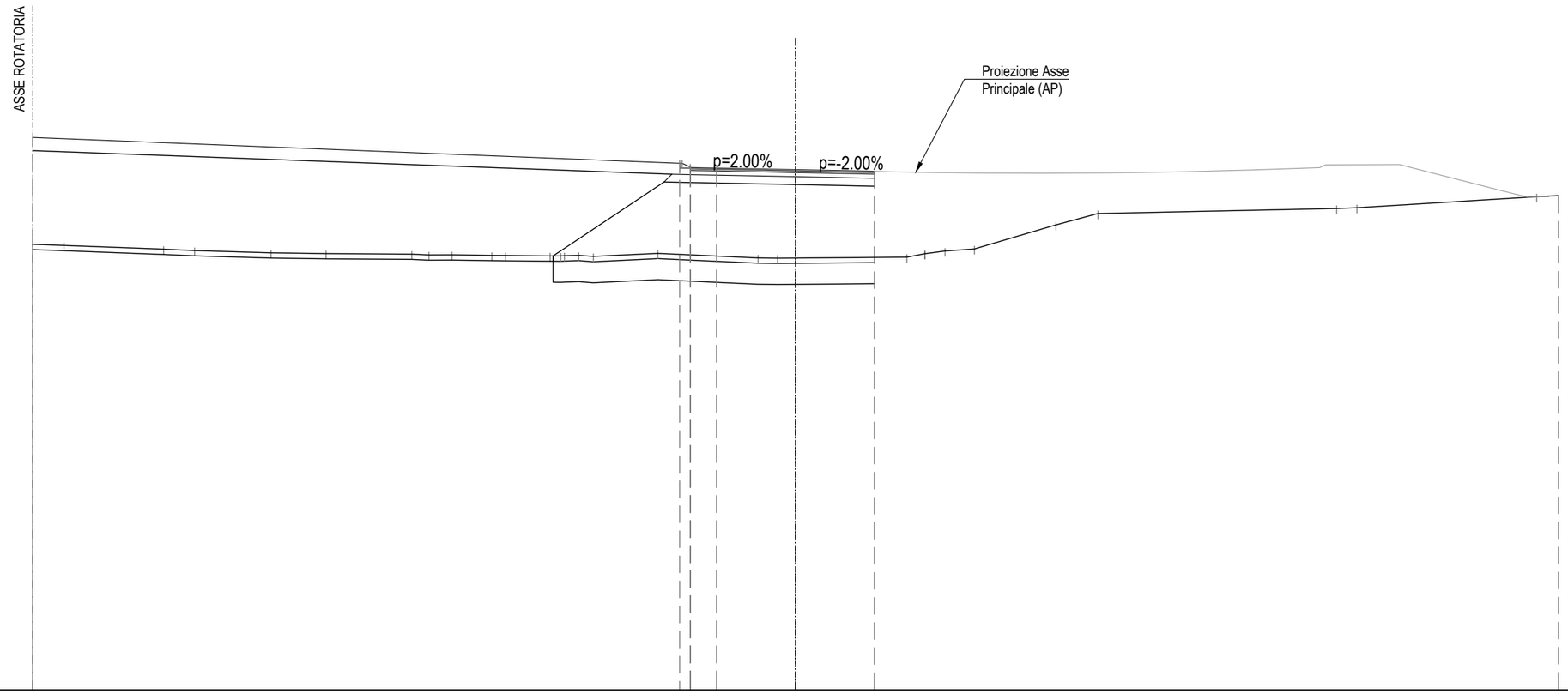

1:200

Qt. rif. 824.00

Quote Progetto	844.99, 844.01, 843.85, 843.83, 843.77, 843.71
Quote Terreno	840.93, 840.89, 840.74, 840.69, 840.61, 840.58, 840.56, 840.53, 840.53, 840.51, 840.50, 840.49, 840.49, 840.51, 840.47, 840.59, 840.41, 840.40, 840.41, 840.44, 840.57, 840.67, 840.76, 841.67, 842.10, 842.29, 842.32, 842.74, 842.78
Dist. Parz. Progetto	24.60, 1.00, 3.00, 3.00
Distanze Progetto	-29.00, -4.40, -3.00, 0.00, 3.00
Distanze Terreno	-29.00, -27.80, -24.02, -22.84, -19.93, -17.84, -14.58, -13.93, -13.05, -11.54, -11.02, -9.33, -8.78, -8.24, -7.68, -5.23, -1.42, -0.68, 0.00, 4.23, 4.92, 5.69, 6.81, 9.90, 11.50, 20.57, 21.34, 28.18, 29.00

SCAVI E BONIFICHE	
SCOTICO	32.00 m
BONIFICA	9.74 m²
RILEVATI	
RILEVATO	29.88 m²
INERBIMENTO	24.62 m
RIEMPIMENTO CON MATERIALE DA SCAVI	76.52 m²
TERRENO VEGETALE	11.40 m²
SOVRASTRUTTURA STRADALE	
STRATO DI USURA	0.35 m²
STRATO DI BINDER	0.42 m²
STRATO DI BASE	1.12 m²
MISTO GRANULOMETRICO	2.31 m²
MANUFATTI	
CORDOLO	0.05 m²

SEZIONE N°: RO-15
QT. PROG.: 843.77
Progr. km: 182.21
Dist. prec.: 3.57

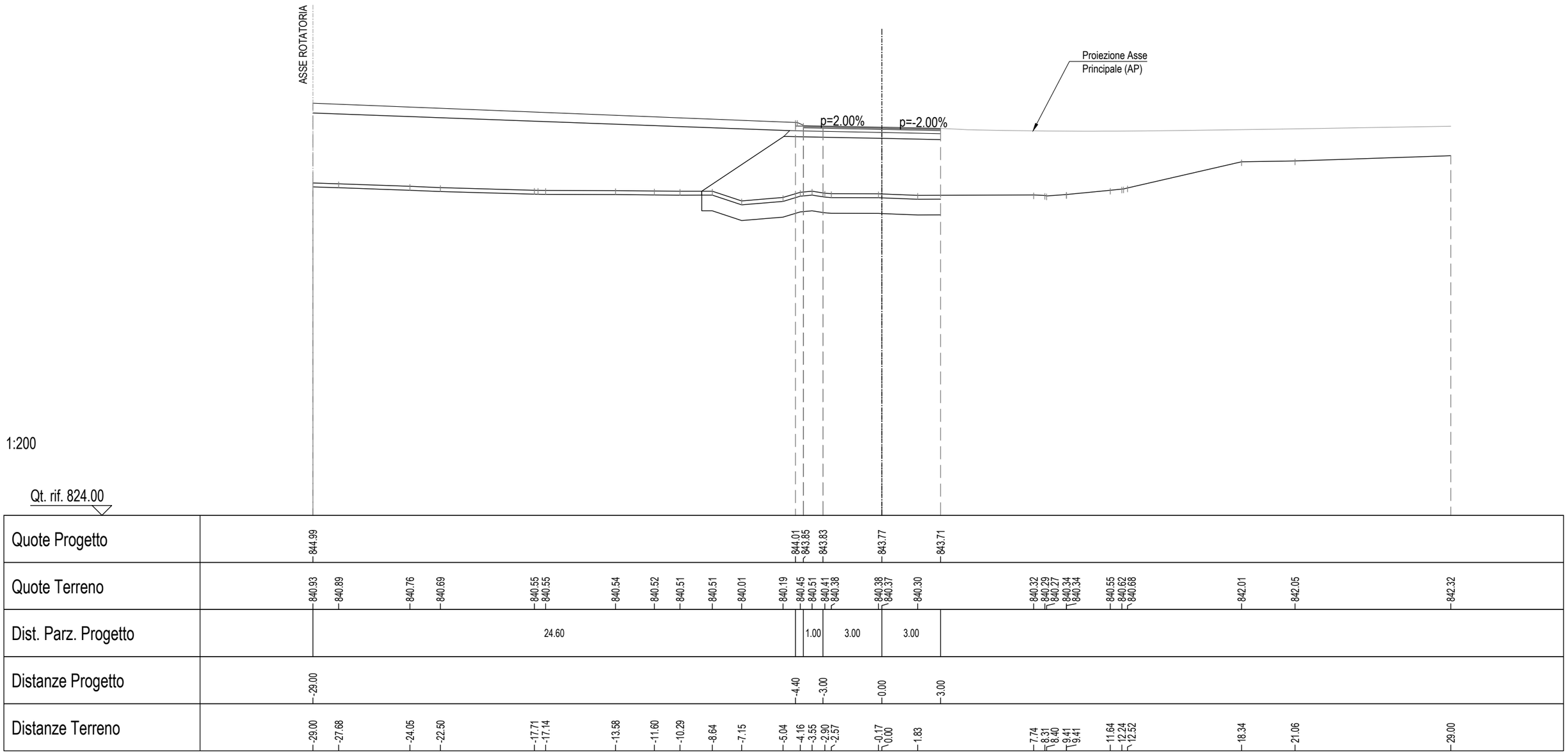

Asse A (SV.01-A)

SCAVI E BONIFICHE	
STERRO	2.11 m²
SOVRASTRUTTURA STRADALE	
STRATO DI USURA	0.38 m²
STRATO DI BINDER	0.46 m²
STRATO DI BASE	1.23 m²
MISTO GRANULOMETRICO	2.30 m²

SEZIONE N°: A-1
QT. PROG.: 843.14
Progr. km: 0.00
Dist. succ.: 18.74

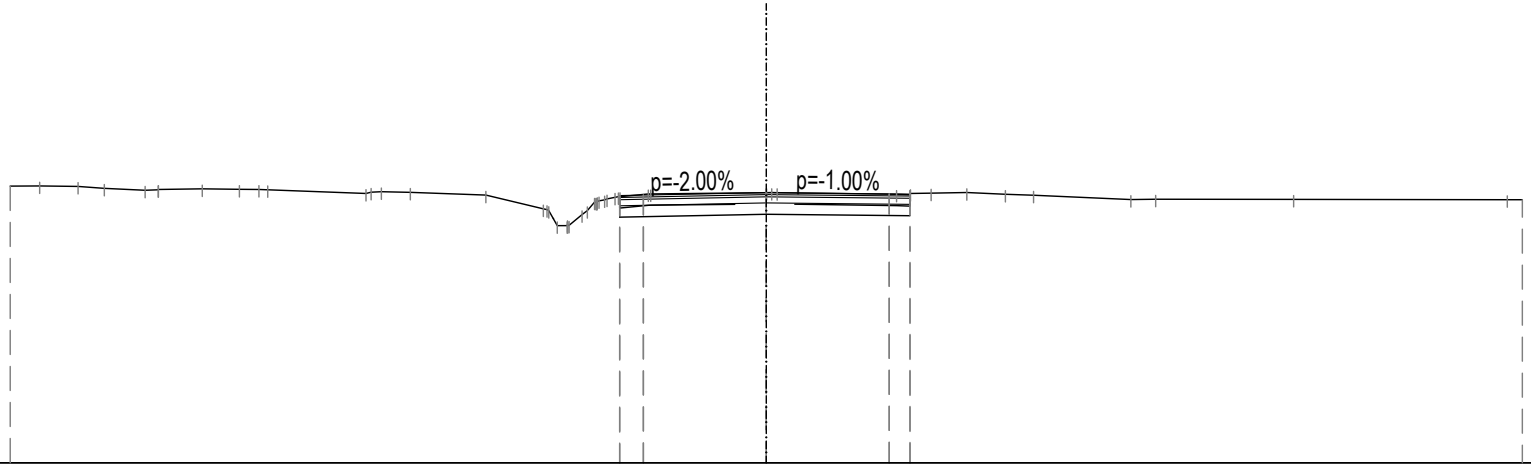

1:200

Qt. rif. 836.00

Quote Progetto	843.02 843.08 843.14 843.11 843.06 843.11
Quote Terreno	843.32 843.31 843.26 843.21 843.23 843.24 843.23 843.23 843.22 843.12 843.17 843.15 843.08 842.72 842.27 842.67 842.98 843.04 843.11 843.11 843.14 843.15 843.10 843.13 843.15 843.10 843.08 842.96 842.97 842.97 842.96
Dist. Parz. Progetto	0.63 3.25 3.25 0.55
Distanze Progetto	-3.88 -3.25 0.00 3.25 3.80
Distanze Terreno	-19.22 -18.20 -17.51 -16.43 -16.08 -14.92 -13.94 -13.42 -13.19 -10.59 -10.18 -9.42 -7.42 -5.90 -5.27 -4.73 -4.21 -3.87 -3.12 -3.06 0.00 0.29 3.45 4.36 5.30 6.32 7.07 9.65 10.30 13.95 19.60

SCAVI E BONIFICHE	
STERRO	2.72 m²
SOVRASTRUTTURA STRADALE	
STRATO DI USURA	0.39 m²
STRATO DI BINDER	0.47 m²
STRATO DI BASE	1.29 m²
MISTO GRANULOMETRICO	2.71 m²
MANUFATTI	
CORDOLO	0.07 m²
PAVIMENTAZIONE MARCIAPIEDE-CICLABILE	
MASSELLI MARCIAPIEDE	1.20 m
STRATO DI ALLETTAMENTO	0.05 m²
FONDAZIONE MARCIAPIEDE	0.53 m²

SEZIONE N°: A-2
QT. PROG.: 843.21
Progr. km: 18.74
Dist. prec.: 18.74
Dist. succ.: 6.26

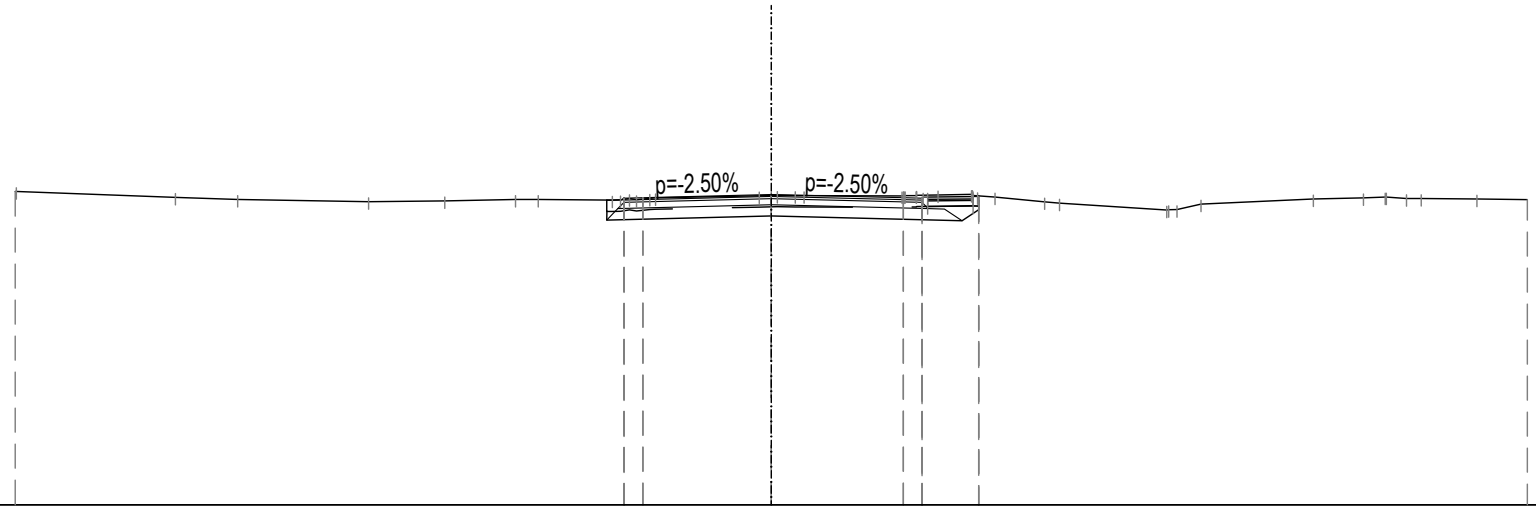

1:200

Qt. rif. 835.00

Quote Progetto	843.06 843.12 843.21 843.12 843.11
Quote Terreno	843.29 843.13 843.08 843.02 843.04 843.08 843.08 843.06 843.07 843.12 843.17 843.18 843.18 843.17 843.20 843.21 843.14 843.01 842.98 842.79 842.95 843.09 843.12 843.14 843.10 843.10 843.09
Dist. Parz. Progetto	0.50 3.40 3.49 0.49 1.20
Distanze Progetto	-3.90 -3.40 0.00 3.49
Distanze Terreno	-19.97 -15.76 -14.11 -10.65 -8.64 -6.77 -6.17 -4.20 -3.56 -3.06 -0.32 0.63 0.87 3.46 4.41 5.30 5.92 7.23 7.62 10.46 11.37 14.34 15.66 16.24 16.80 17.19 18.66

SCAVI E BONIFICHE	
STERRO	2.88 m²
SCOTICO	0.32 m
BONIFICA	0.19 m²
SCAVO FOSSO	0.08 m²
RILEVATI	
RIEMPIMENTO	0.00 m²
INERBIMENTO	2.01 m
TERRENO VEGETALE	0.50 m²
SOVRASTRUTTURA STRADALE	
STRATO DI USURA	0.41 m²
STRATO DI BINDER	0.49 m²
STRATO DI BASE	1.33 m²
MISTO GRANULOMETRICO	2.97 m²
MANUFATTI	
CORDOLO	0.07 m²
PAVIMENTAZIONE MARCIAPIEDE-CICLABILE	
MASSELLI MARCIAPIEDE	1.20 m
STRATO DI ALLETTAMENTO	0.05 m²
FONDAZIONE MARCIAPIEDE	0.40 m²

SEZIONE N°: A-3
QT. PROG.: 843.23
Progr. km: 25.00
Dist. prec.: 6.26
Dist. succ.: 7.08

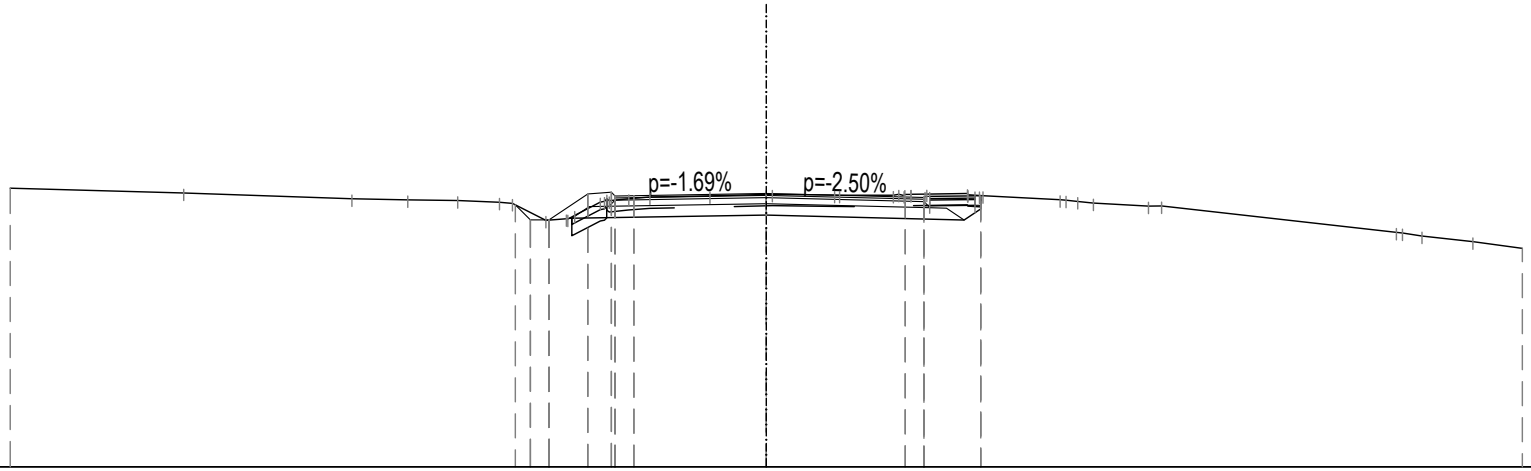

1:200

Qt. rif. 836.00

Quote Progetto	842.93 842.52 842.53 843.22 843.26 843.17 843.23 843.14 843.12
Quote Terreno	843.24 843.09 843.06 843.04 843.00 842.97 842.52 842.56 843.00 843.09 843.14 843.17 843.20 843.21 843.18 843.18 843.18 843.21 843.23 843.17 843.07 842.98 842.90 842.90 842.20 842.10 841.95
Dist. Parz. Progetto	0.49 1.02 0.62 0.50 3.50 3.68 0.49 1.20
Distanze Progetto	-6.64 -5.75 -5.74 -4.72 -4.10 -3.50 0.00 3.68
Distanze Terreno	-15.41 -10.96 -9.48 -8.16 -7.06 -6.71 -5.83 -5.29 -4.39 -3.64 -3.08 -1.49 0.00 0.16 1.81 1.94 3.36 4.25 5.32 5.73 7.77 8.65 10.11 10.46 16.67 17.35 18.69

SCAVI E BONIFICHE	
STERRO	2.80 m²
SCOTICO	1.25 m
BONIFICA	0.47 m²
SCAVO FOSSO	0.28 m²
RILEVATI	
RILEVATO	0.11 m²
INERBIMENTO	2.41 m
TERRENO VEGETALE	0.70 m²
SOVRASTRUTTURA STRADALE	
STRATO DI USURA	0.45 m²
STRATO DI BINDER	0.50 m²
STRATO DI BASE	1.35 m²
MISTO GRANULOMETRICO	3.05 m²
MANUFATTI	
CORDOLO	0.07 m²
PAVIMENTAZIONE MARCIAPIEDE-CICLABILE	
MASSELLI MARCIAPIEDE	1.20 m
STRATO DI ALLETTAMENTO	0.05 m²
FONDAZIONE MARCIAPIEDE	0.51 m²

SEZIONE N°: A-4
QT. PROG.: 843.25
Progr. km: 32.08
Dist. prec.: 7.08
Dist. succ.: 17.92

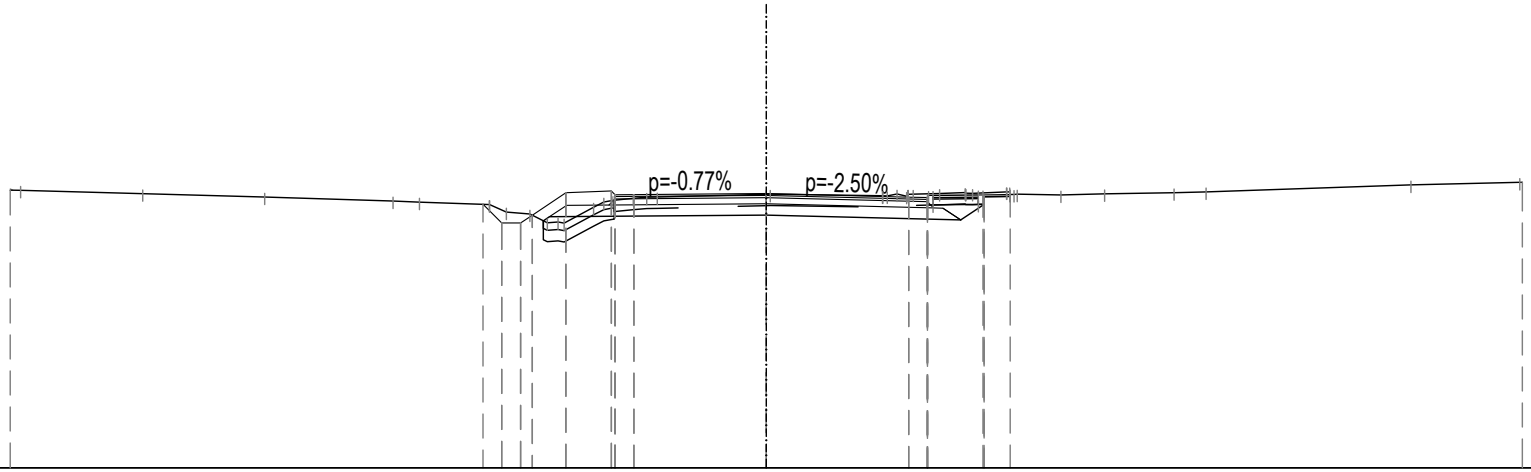

1:200

Qt. rif. 836.00

Quote Progetto	842.97 842.47 842.68 843.28 843.32 843.23 843.25 843.16 843.15 843.22 843.23
Quote Terreno	843.34 843.25 843.16 843.06 843.03 842.96 842.77 842.71 842.50 842.89 843.08 843.13 843.16 843.23 843.24 843.19 843.18 843.25 843.28 843.26 843.30 843.24 843.22 843.25 843.27 843.30 843.48 843.55
Dist. Parz. Progetto	0.50 0.50 0.89 1.20 0.50 3.50 3.77 0.49 1.20 0.69
Distanze Progetto	-7.49 -6.50 -6.19 -5.30 -4.10 -3.50 0.00 3.77 5.73 6.45
Distanze Terreno	-19.72 -16.49 -13.27 -9.87 -9.17 -7.33 -6.88 -6.25 -5.51 -4.57 -4.02 -3.52 -2.88 0.00 0.10 3.07 3.71 4.58 5.26 5.46 6.36 6.64 7.79 8.95 10.79 11.63 17.05 19.93

SCAVI E BONIFICHE	
STERRO	2.97 m²
SCOTICO	1.04 m
BONIFICA	0.39 m²
SCAVO FOSSO	0.08 m²
RILEVATI	
RILEVATO	0.03 m²
INERBIMENTO	5.67 m
TERRENO VEGETALE	1.38 m²
SOVRASTRUTTURA STRADALE	
STRATO DI USURA	0.42 m²
STRATO DI BINDER	0.51 m²
STRATO DI BASE	1.38 m²
MISTO GRANULOMETRICO	3.18 m²
MANUFATTI	
CORDOLO	0.11 m²
PAVIMENTAZIONE MARCIAPIEDE-CICLABILE	
MASSELLI MARCIAPIEDE	1.20 m
STRATO DI ALLETTAMENTO	0.05 m²
FONDAZIONE MARCIAPIEDE	0.55 m²

SEZIONE N°: A-5
QT. PROG.: 843.31
Progr. km: 50.00
Dist. prec.: 17.92
Dist. succ.: 12.00

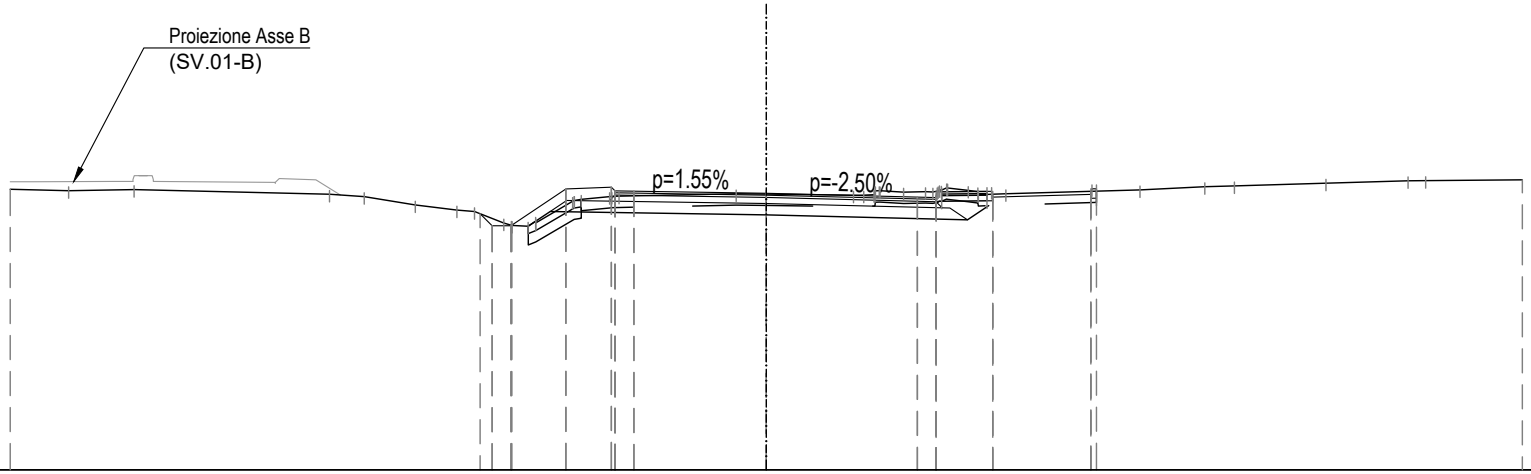

1:200

Qt. rif. 836.00

Quote Progetto	842.77 842.46 842.47 843.43 843.48 843.37 843.31 843.21 843.20 843.21 843.28
Quote Terreno	843.38 843.41 843.29 843.23 843.00 842.87 842.83 842.53 842.44 842.53 843.10 843.22 843.24 843.30 843.29 843.26 843.27 843.34 843.36 843.46 843.39 843.30 843.40 843.49 843.51 843.58 843.65 843.65
Dist. Parz. Progetto	0.50 1.44 1.20 0.50 3.50 3.99 0.49 1.20 2.59
Distanze Progetto	-7.57 -6.75 -6.74 -5.30 -4.10 -3.50 0.00 3.99 5.99 8.58
Distanze Terreno	-18.45 -16.72 -11.55 -10.63 -9.29 -8.18 -7.72 -6.94 -6.30 -6.09 -5.12 -4.14 -3.90 -0.80 0.00 2.31 2.85 3.63 4.21 4.77 5.34 6.34 9.88 11.60 12.38 14.80 16.98 17.44

SCAVI E BONIFICHE	
STERRO	2.73 m²
RILEVATI	
RILEVATO	0.31 m²
INERBIMENTO	6.92 m
TERRENO VEGETALE	2.27 m²
SOVRASTRUTTURA STRADALE	
STRATO DI USURA	0.43 m²
STRATO DI BINDER	0.52 m²
STRATO DI BASE	1.41 m²
MISTO GRANULOMETRICO	3.16 m²
MANUFATTI	
CORDOLO	0.18 m²
PAVIMENTAZIONE MARCIAPIEDE-CICLABILE	
MASSELLI MARCIAPIEDE	1.20 m
STRATO DI ALLETTAMENTO	0.05 m²
FONDAZIONE MARCIAPIEDE	0.55 m²

SEZIONE N°: A-6
QT. PROG.: 843.35
Progr. km: 62.00
Dist. prec.: 12.00
Dist. succ.: 3.08

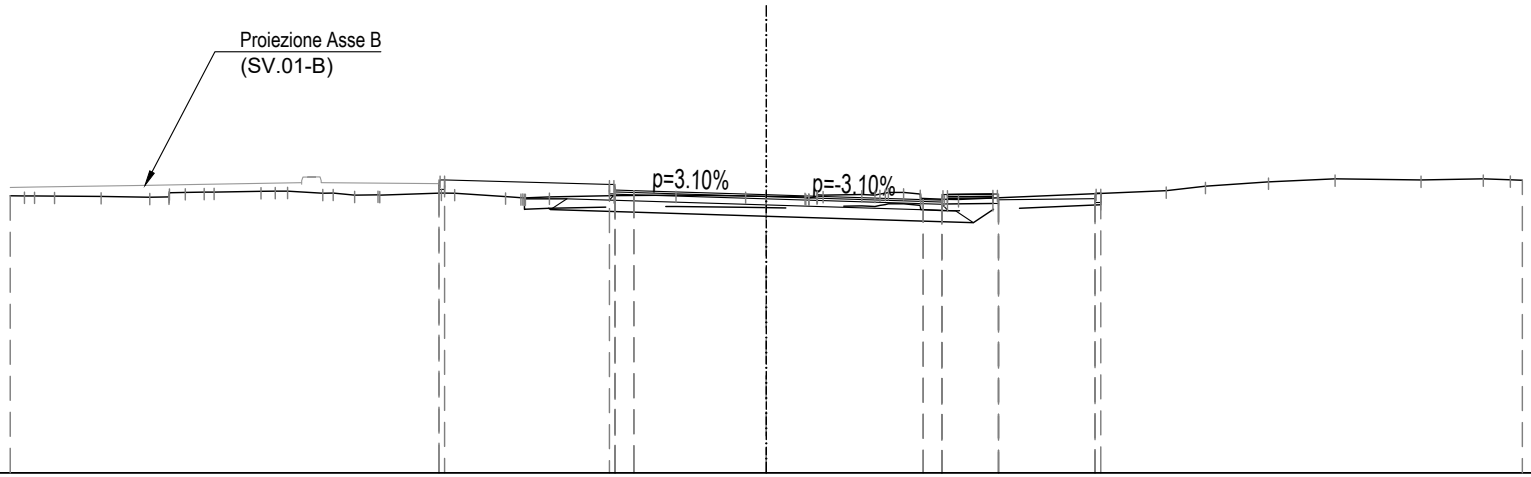

1:200

Qt. rif. 836.00

| | | |

SCAVI E BONIFICHE	
STERRO	2.68 m²
RILEVATI	
RILEVATO	0.71 m²
INERBIMENTO	5.93 m
TERRENO VEGETALE	2.07 m²
SOVRASTRUTTURA STRADALE	
STRATO DI USURA	0.43 m²
STRATO DI BINDER	0.52 m²
STRATO DI BASE	1.41 m²
MISTO GRANULOMETRICO	3.17 m²
MANUFATTI	
CORDOLO	0.18 m²
PAVIMENTAZIONE MARCIAPIEDE-CICLABILE	
MASSELLI MARCIAPIEDE	1.20 m
STRATO DI ALLETTAMENTO	0.05 m²
FONDAZIONE MARCIAPIEDE	0.56 m²

SEZIONE N°: A-7
QT. PROG.: 843.36
Progr. km: 65.08
Dist. prec.: 3.08
Dist. succ.: 9.92

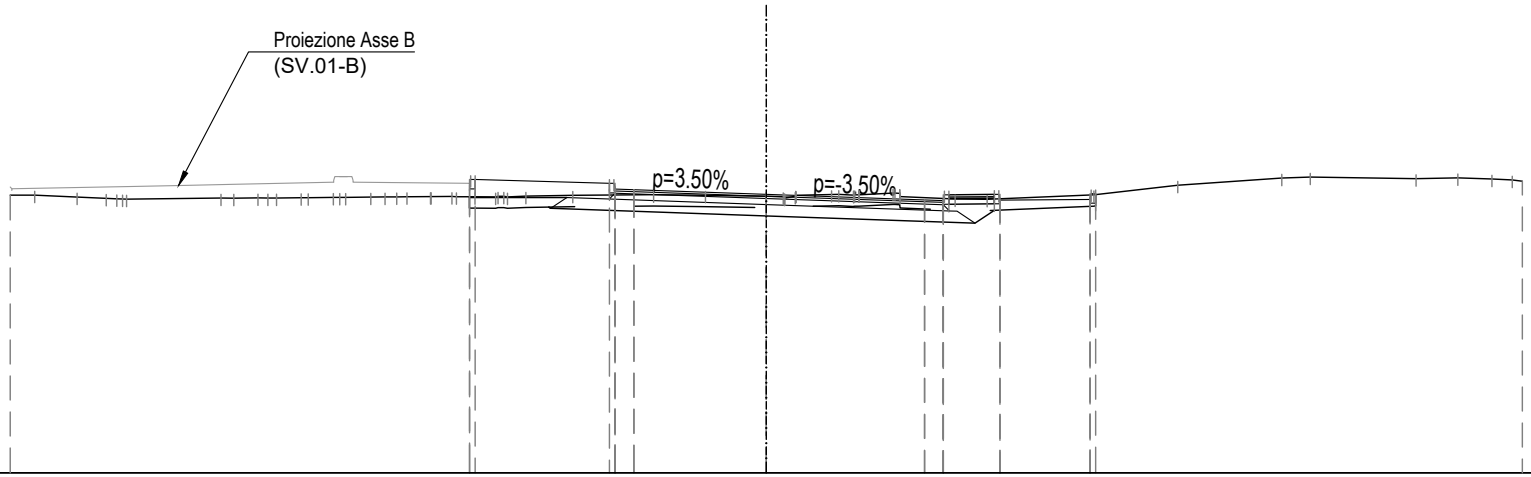

1:200

Qt. rif. 836.00

| | | |

SCAVI E BONIFICHE	
STERRO	2.89 m²
BONIFICA	0.61 m²
RILEVATI	
RILEVATO	0.24 m²
INERBIMENTO	1.91 m
TERRENO VEGETALE	0.81 m²
SOVRASTRUTTURA STRADALE	
STRATO DI USURA	0.64 m²
STRATO DI BINDER	0.74 m²
STRATO DI BASE	1.82 m²
MISTO GRANULOMETRICO	3.65 m²
MANUFATTI	
CORDOLO	0.07 m²

SEZIONE N°: A-8
QT. PROG.: 843.39
Progr. km: 75.00
Dist. prec.: 9.92
Dist. succ.: 10.58

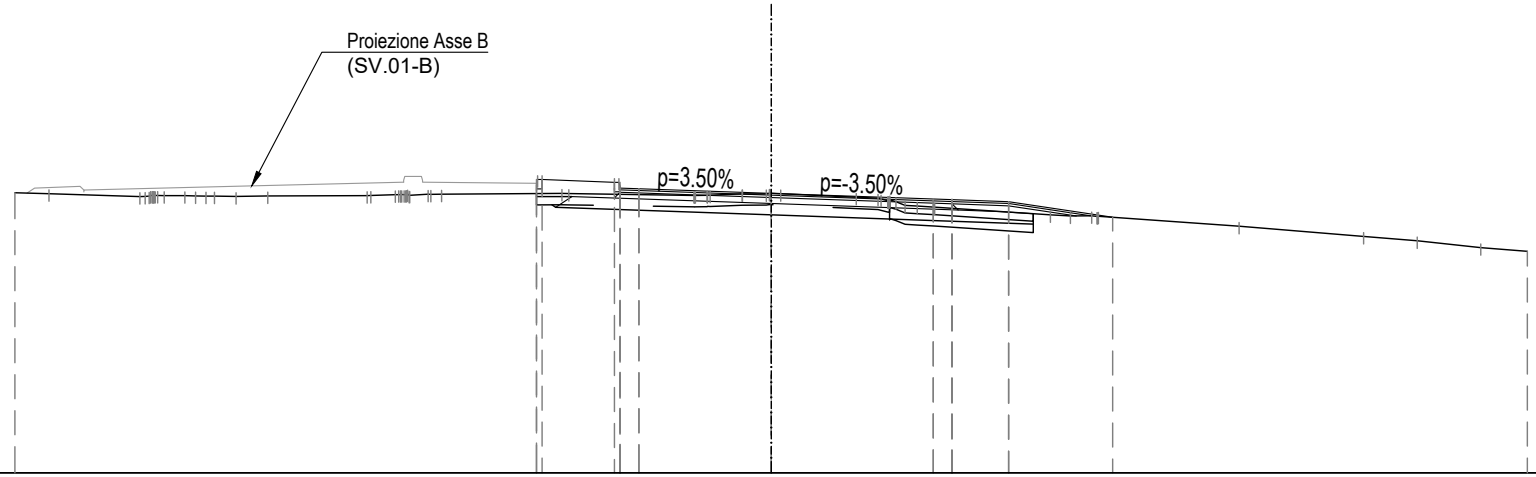

1:200

Qt. rif. 836.00

Quote Progetto	843.76	843.68	843.51	843.39	843.24	843.22	843.17	842.76																	
Quote Terreno	843.38	843.31	843.33	843.33	843.32	843.31	843.32	843.33	843.35	843.37	843.37	843.39	843.39	843.33	843.34	843.38	843.38	843.38	843.29	843.26	843.07	843.03	842.82	842.79	842.80	842.79	842.52	842.25	842.14	841.95
Dist. Parz. Progetto	1.91	0.50	3.50	4.28	0.49	1.50	2.75																		
Distanze Progetto	-6.06	-4.15	-3.50	0.00	4.28	6.28	9.03																		
Distanze Terreno	-19.10	-16.70	-16.06	-15.51	-14.95	-14.16	-13.32	-10.69	-9.95	-9.08	-8.72	-5.54	-5.36	-2.04	-1.62	-0.77	-0.13	0.25	2.25	2.82	3.54	4.32	7.38	7.91	8.48	8.65	12.37	15.67	17.08	18.77

SCAVI E BONIFICHE	
STERRO	2.45 m²
SCOTICO	6.69 m
BONIFICA	7.71 m²
RILEVATI	
RILEVATO	0.18 m²
INERBIMENTO	7.02 m
TERRENO VEGETALE	2.55 m²
SOVRASTRUTTURA STRADALE	
STRATO DI USURA	0.45 m²
STRATO DI BINDER	0.54 m²
STRATO DI BASE	1.48 m²
MISTO GRANULOMETRICO	4.36 m²
MANUFATTI	
CORDOLO	0.07 m²

SEZIONE N°: A-9
QT. PROG.: 843.40
Progr. km: 85.58
Dist. prec.: 10.58
Dist. succ.: 4.42

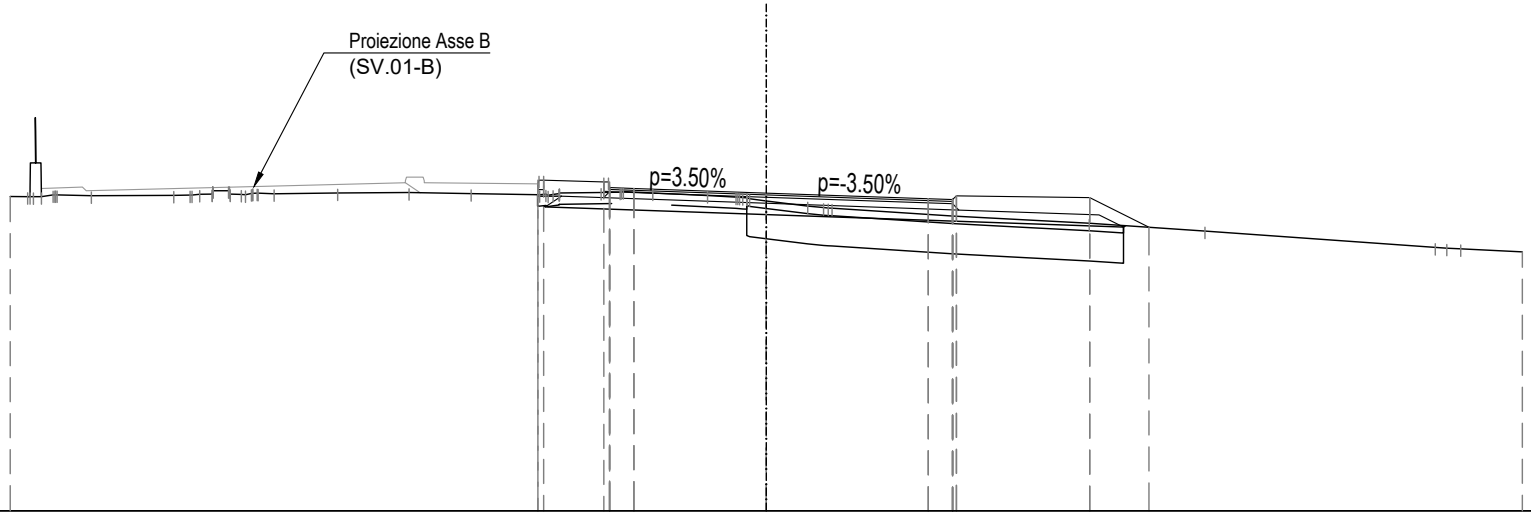

1:200

Qt. rif. 835.00

| | | |

SCAVI E BONIFICHE	
STERRO	0.66 m²
SCOTICO	8.70 m
BONIFICA	6.96 m²
RILEVATI	
RILEVATO	0.56 m²
INERBIMENTO	6.97 m
TERRENO VEGETALE	2.45 m²
SOVRASTRUTTURA STRADALE	
STRATO DI USURA	0.47 m²
STRATO DI BINDER	0.56 m²
STRATO DI BASE	1.53 m²
MISTO GRANULOMETRICO	4.28 m²
MANUFATTI	
CORDOLO	0.07 m²

SEZIONE N°: A-10
QT. PROG.: 843.40
Progr. km: 90.00
Dist. prec.: 4.42
Dist. succ.: 16.08

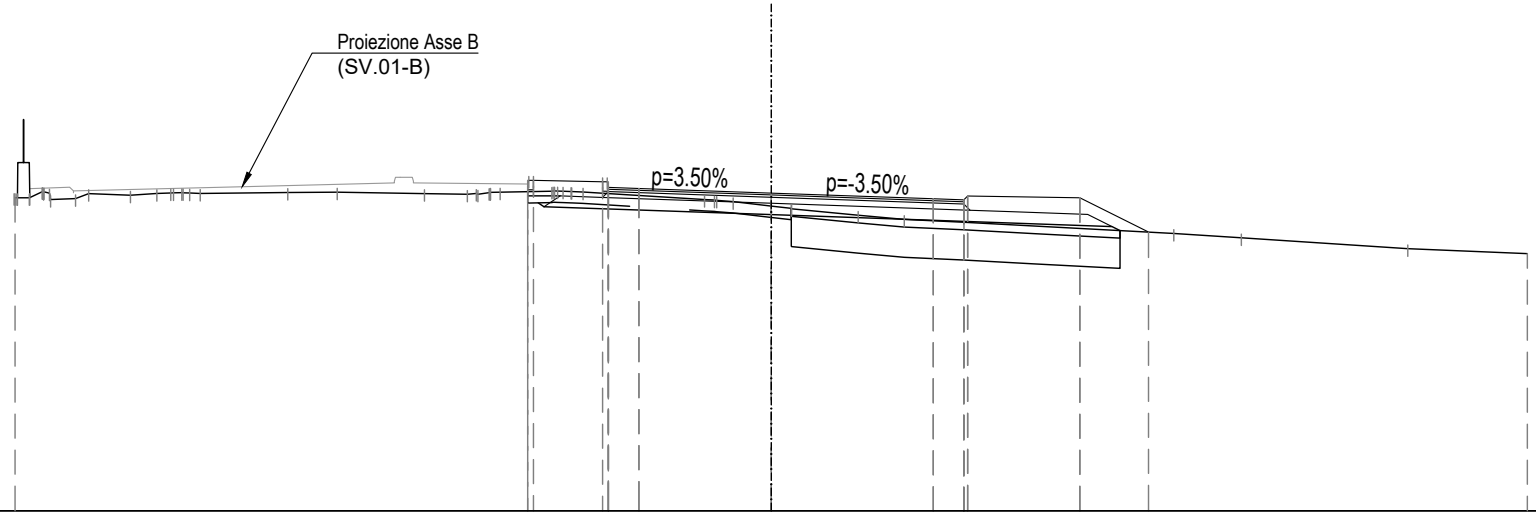

1:200

Qt. rif. 835.00

| | | |

SCAVI E BONIFICHE	
STERRO	0.34 m²
SCOTICO	12.47 m
BONIFICA	12.54 m²
RILEVATI	
RILEVATO	3.97 m²
INERBIMENTO	7.39 m
TERRENO VEGETALE	2.03 m²
SOVRASTRUTTURA STRADALE	
STRATO DI USURA	0.51 m²
STRATO DI BINDER	0.61 m²
STRATO DI BASE	1.65 m²
MISTO GRANULOMETRICO	4.00 m²

SEZIONE N°: A-11
QT. PROG.: 843.38
Progr. km: 106.08
Dist. prec.: 16.08
Dist. succ.: 24.43

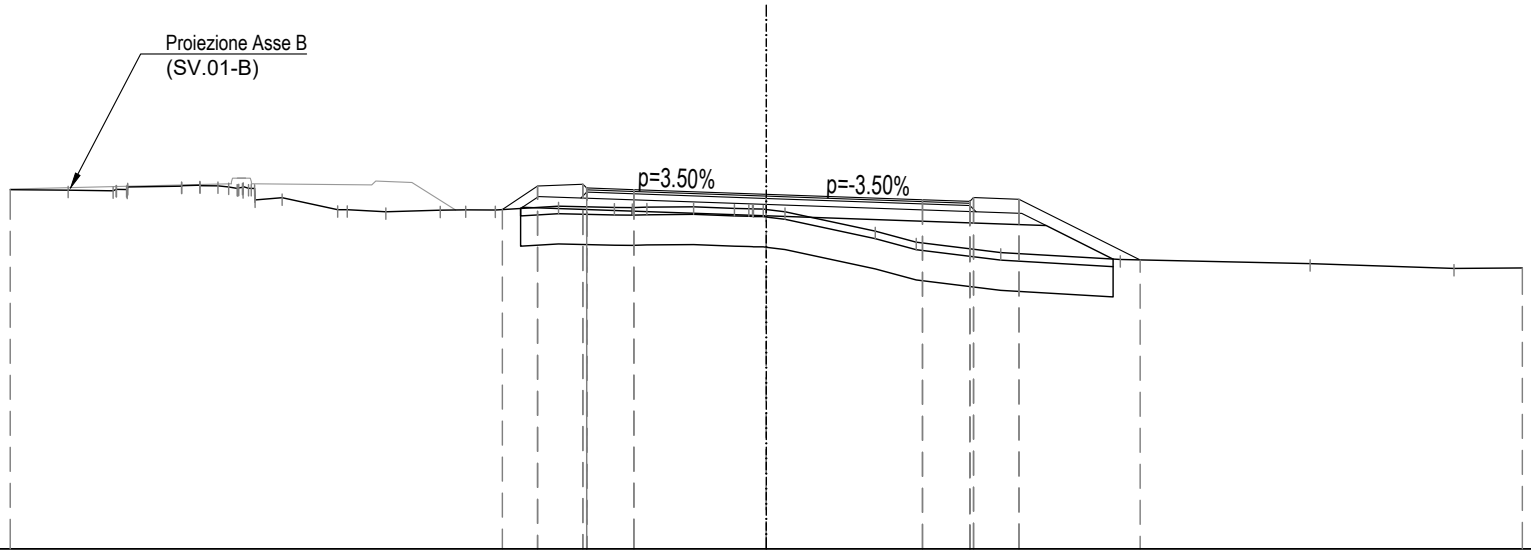

1:200

Qt. rif. 834.00

| | | |

SCAVI E BONIFICHE	
STERRO	1.21 m²
SCOTICO	9.90 m
BONIFICA	12.55 m²
SCAVO FOSSO	1.04 m²
RILEVATI	
RILEVATO	4.67 m²
INERBIMENTO	7.93 m
TERRENO VEGETALE	2.13 m²
SOVRASTRUTTURA STRADALE	
STRATO DI USURA	0.49 m²
STRATO DI BINDER	0.59 m²
STRATO DI BASE	1.61 m²
MISTO GRANULOMETRICO	3.89 m²

SEZIONE N°: A-12
QT. PROG.: 843.31
Progr. km: 130.51
Dist. prec.: 24.43
Dist. succ.: 19.49

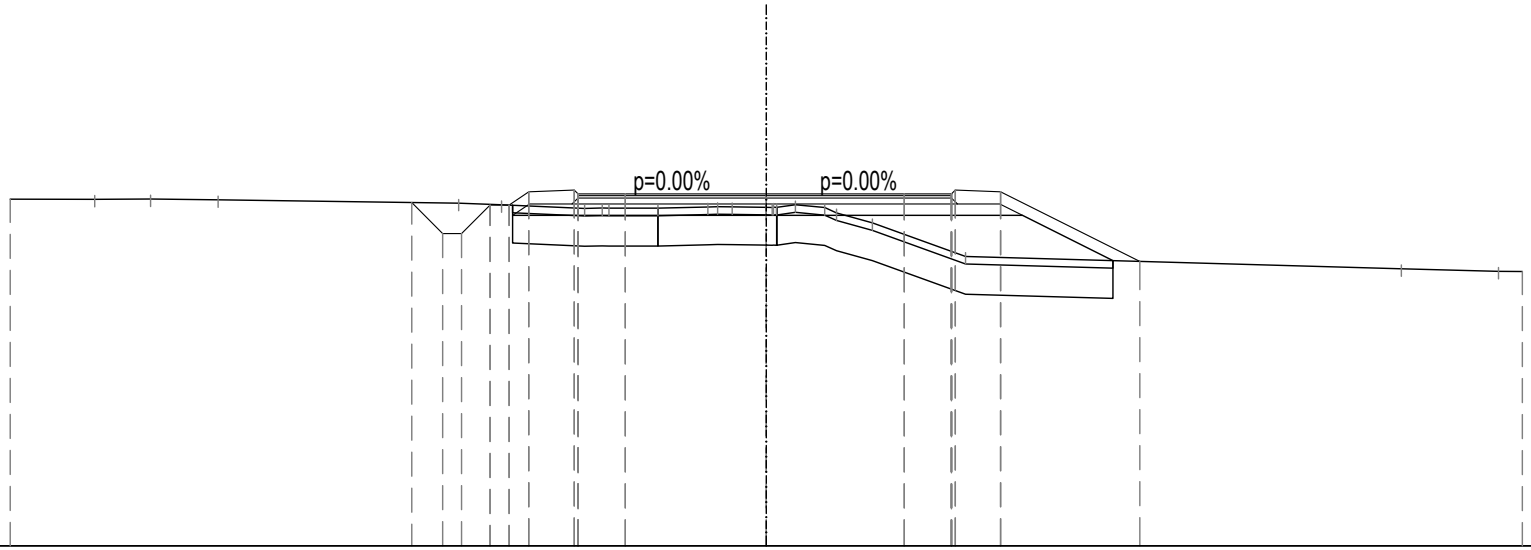

1:200

Qt. rif. 834.00

Quote Progetto	843.08, 842.26, 842.26, 843.01, 843.01, 843.36, 843.41, 843.31, 843.31, 843.31, 843.31, 843.26, 843.41, 843.36, 841.52
Quote Terreno	843.16, 843.17, 843.15, 843.06, 843.02, 842.92, 842.93, 842.93, 842.96, 842.97, 842.95, 843.02, 842.95, 842.80, 842.54, 841.65, 841.33, 841.26
Dist. Parz. Progetto	0.82, 0.50, 0.75, 0.50, 0.52, 1.20, 1.25, 3.73, 3.65, 1.25, 1.20, 3.68
Distanze Progetto	-9.38, -8.56, -8.06, -7.31, -6.81, -6.28, -5.08, -3.73, 0.00, 3.65, 4.90, 5.00, 6.20, 9.88
Distanze Terreno	-17.76, -16.29, -14.50, -8.14, -7.00, -4.81, -4.16, -2.87, -1.55, -0.90, 0.00, 0.77, 1.55, 1.86, 2.81, 5.27, 16.80, 19.37

SCAVI E BONIFICHE	
STERRO	2.28 m²
SCOTICO	7.02 m
BONIFICA	12.05 m²
SCAVO FOSSO	1.18 m²
RILEVATI	
RILEVATO	3.54 m²
INERBIMENTO	7.60 m
TERRENO VEGETALE	2.11 m²
SOVRASTRUTTURA STRADALE	
STRATO DI USURA	0.52 m²
STRATO DI BINDER	0.62 m²
STRATO DI BASE	1.68 m²
MISTO GRANULOMETRICO	4.01 m²

SEZIONE N°: A-13
QT. PROG.: 843.25
Progr. km: 150.00
Dist. prec.: 19.49
Dist. succ.: 14.26

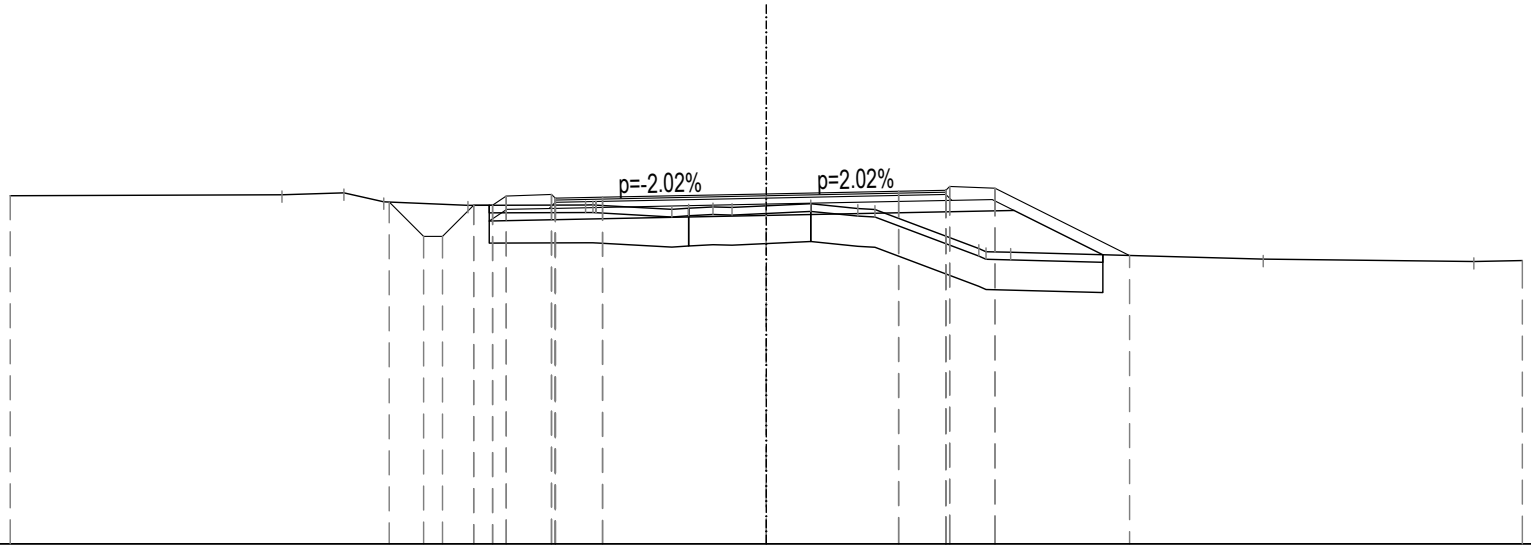

1:200

Qt. rif. 834.00

| | | |

SCAVI E BONIFICHE	
STERRO	5.44 m²
BONIFICA	8.15 m²
SCAVO FOSSO	3.02 m²
RILEVATI	
INERBIMENTO	3.92 m
TERRENO VEGETALE	1.25 m²
SOVRASTRUTTURA STRADALE	
STRATO DI USURA	0.54 m²
STRATO DI BINDER	0.65 m²
STRATO DI BASE	1.75 m²
MISTO GRANULOMETRICO	4.14 m²

SEZIONE N°: A-14
QT. PROG.: 843.21
Progr. km: 164.26
Dist. prec.: 14.26
Dist. succ.: 21.99

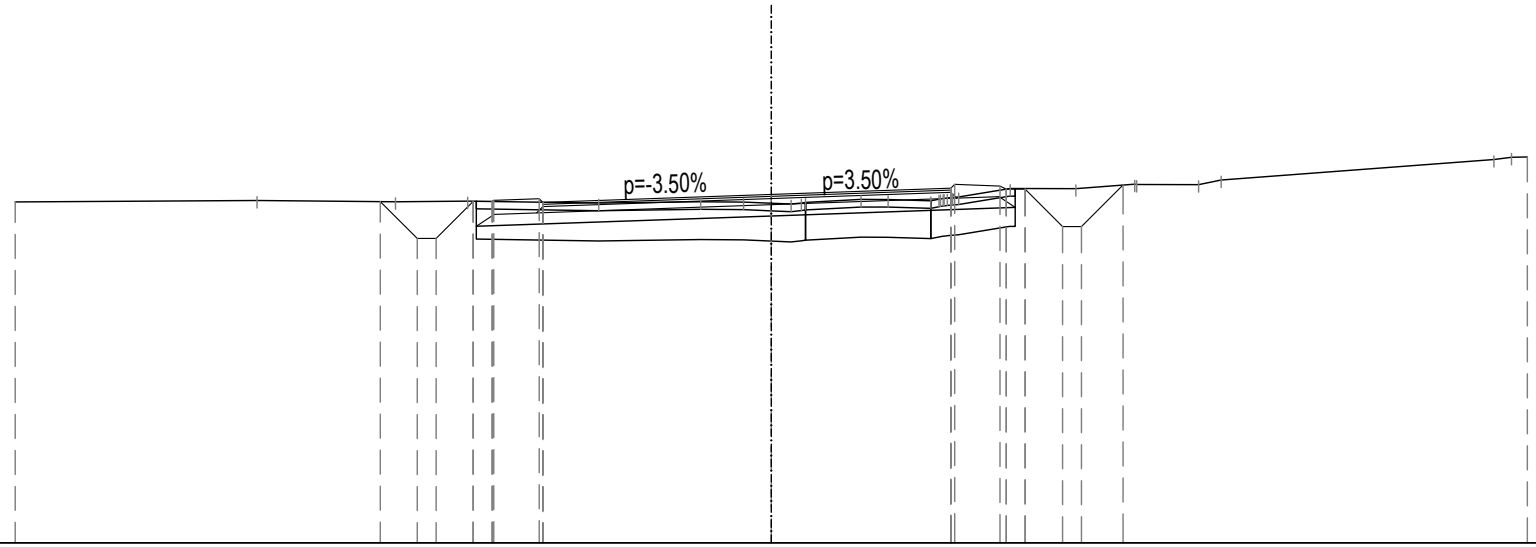

1:200

Qt. rif. 834.00

Quote Progetto	843.02 842.05 842.05 843.03 843.03 843.06 843.10 843.00 843.21 843.33 843.48 843.43 843.35 842.36 842.36 843.46
Quote Terreno	843.01 843.06 843.02 843.04 842.98 843.02 843.01 842.98 842.96 843.00 843.08 843.08 843.05 843.13 843.15 843.37 843.37 843.49 843.48 843.47 843.60 844.14 844.20
Dist. Parz. Progetto	0.98 0.50 0.98 0.50 1.20 6.04 4.75 1.20 0.50 0.99 0.50 1.10
Distanze Progetto	-10.34 -9.37 -8.86 -7.89 -7.38 -7.34 -6.14 0.00 4.75 4.85 6.05 6.71 7.70 8.20 9.30
Distanze Terreno	-20.00 -13.60 -9.94 -8.03 -4.56 -1.87 -0.73 0.00 0.53 0.91 2.38 3.09 4.22 4.80 4.96 6.32 8.05 9.61 9.66 11.30 11.90 19.12 20.00

SCAVI E BONIFICHE	
STERRO	1.77 m²
SCOTICO	11.49 m
BONIFICA	11.95 m²
SCAVO FOSSO	2.42 m²
RILEVATI	
RIEMPIMENTO	0.00 m²
RILEVATO	0.19 m²
INERBIMENTO	8.06 m
TERRENO VEGETALE	2.05 m²
SOVRASTRUTTURA STRADALE	
STRATO DI USURA	0.59 m²
STRATO DI BINDER	0.71 m²
STRATO DI BASE	1.92 m²
MISTO GRANULOMETRICO	4.45 m²

SEZIONE N°: A-15
QT. PROG.: 843.35
Progr. km: 186.24
Dist. prec.: 21.99
Dist. succ.: 18.98

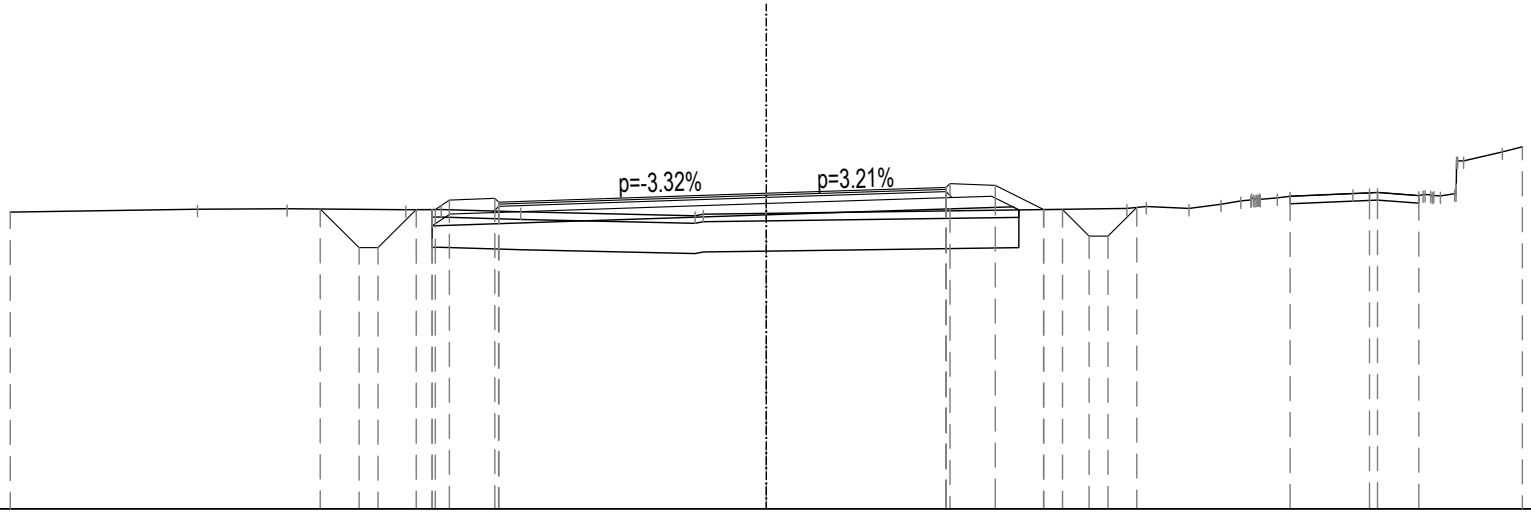

1:200

Qt. rif. 835.00

Quote Progetto	842.93, 841.91, 841.91, 842.92, 842.92, 843.17, 843.21, 843.06, 843.35, 843.50, 843.60, 843.55, 842.91, 842.91, 842.21, 842.21, 842.97, 843.27, 843.35, 843.37, 843.28
Quote Terreno	842.92, 842.94, 842.91, 842.92, 842.85, 842.75, 842.79, 842.81, 842.94, 843.00, 842.95, 843.05, 843.14, 843.23, 843.27, 843.34, 843.37, 843.28, 843.27, 844.20, 844.44
Dist. Parz. Progetto	1.03, 0.50, 1.01, 1.20, 7.08, 4.76, 1.20, 1.28, 0.50, 0.70, 0.50, 0.76, 4.05, 2.10, 1.09
Distanze Progetto	-11.80, -10.77, -10.27, -9.26, -8.76, -8.38, -7.18, 0.00, 4.76, 4.86, 6.06, 7.33, 7.84, 8.54, 9.04, 9.80, 13.85, 15.95, 16.17, 17.26
Distanze Terreno	-15.05, -12.68, -9.54, -8.60, -6.49, -1.88, -1.67, 0.00, 9.54, 10.05, 11.18, 12.03, 12.55, 13.05, 13.85, 15.51, 16.17, 17.26, 17.83, 18.45, 19.47

SCAVI E BONIFICHE	
STERRO	0.00 m²
SCOTICO	31.68 m
BONIFICA	25.34 m²
RILEVATI	
RILEVATO	44.63 m²
INERBIMENTO	10.21 m
TERRENO VEGETALE	3.30 m²
SOVRASTRUTTURA STRADALE	
STRATO DI USURA	1.22 m²
STRATO DI BINDER	1.47 m²
STRATO DI BASE	3.95 m²
MISTO GRANULOMETRICO	8.69 m²

SEZIONE N°: A-16
QT. PROG.: 843.71
Progr. km: 205.22
Dist. prec.: 18.98
Dist. succ.: 3.01

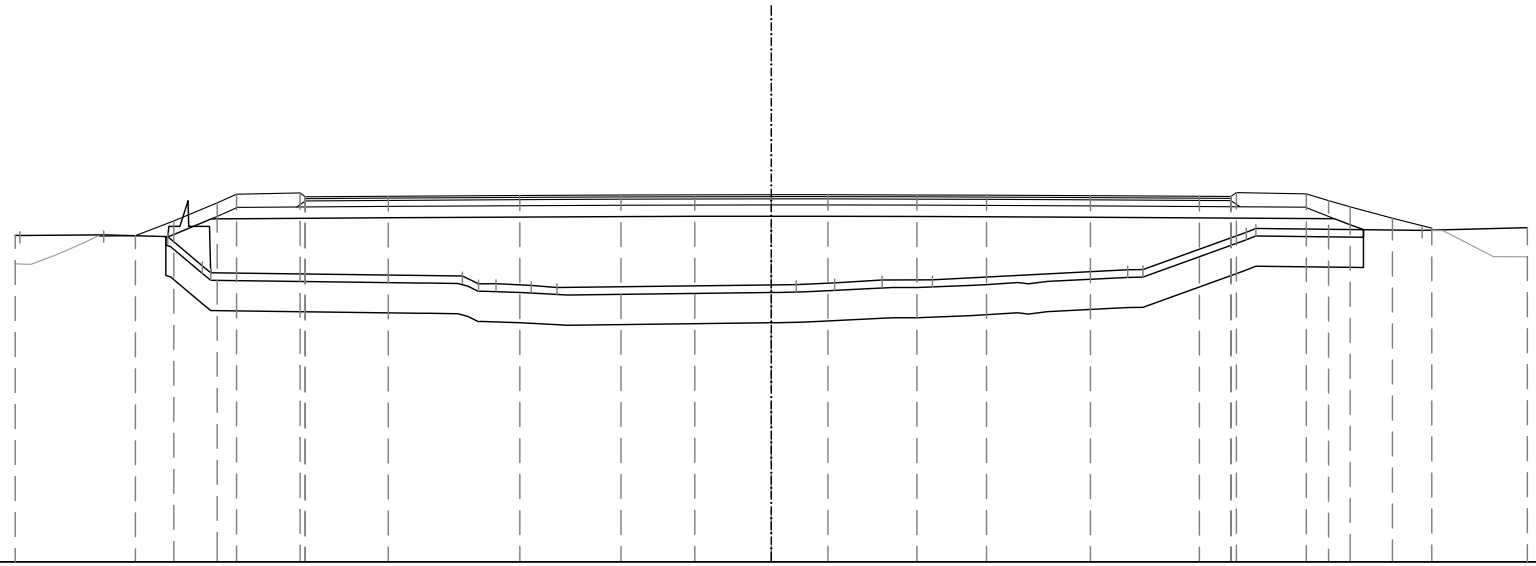

1:200

Qt. rif. 834.00

Quote Progetto	842.62	843.02	843.50	843.72	843.76	843.66	843.67	843.69	843.70	843.71	843.71	843.71	843.70	843.70	843.68	843.67	843.66	843.76	843.73	843.55	843.39	843.09	842.83			
Quote Terreno	842.63	842.65	842.60	841.83	841.65	841.56	841.36	841.31	841.25	841.32	841.33	841.38	841.45	841.46	841.72	841.73	842.72	842.82	842.77							
Dist. Parz. Progetto	1.02	1.15	0.51	1.68	2.20	3.48	2.68	1.95	2.02	1.50	2.35	1.84	2.74	2.88	0.84	1.85	0.59	0.57	1.12	1.04						
Distanze Progetto	-16.82	-15.80	-14.66	-14.14	-12.46	-10.13	-6.65	-3.98	-2.02	0.00	1.50	3.85	5.70	8.44	11.32	12.16	12.30	14.15	14.74	15.31	16.43	17.47				
Distanze Terreno	-19.88	-17.66	-15.97	-15.05	-14.83	-8.17	-7.28	-6.35	-5.67	0.00	0.66	1.67	2.93	4.26	9.43	9.83	12.57	12.82	17.22							

SCAVI E BONIFICHE	
SCOTICO	4.58 m
BONIFICA	3.67 m²
RILEVATI	
RILEVATO	7.16 m²
INERBIMENTO	1.68 m
TERRENO VEGETALE	0.57 m²
SOVRASTRUTTURA STRADALE	
STRATO DI USURA	0.15 m²
STRATO DI BINDER	0.18 m²
STRATO DI BASE	0.49 m²
MISTO GRANULOMETRICO	1.37 m²

SEZIONE N°: A-17
QT. PROG.: 843.77
Progr. km: 208.23
Dist. prec.: 3.01

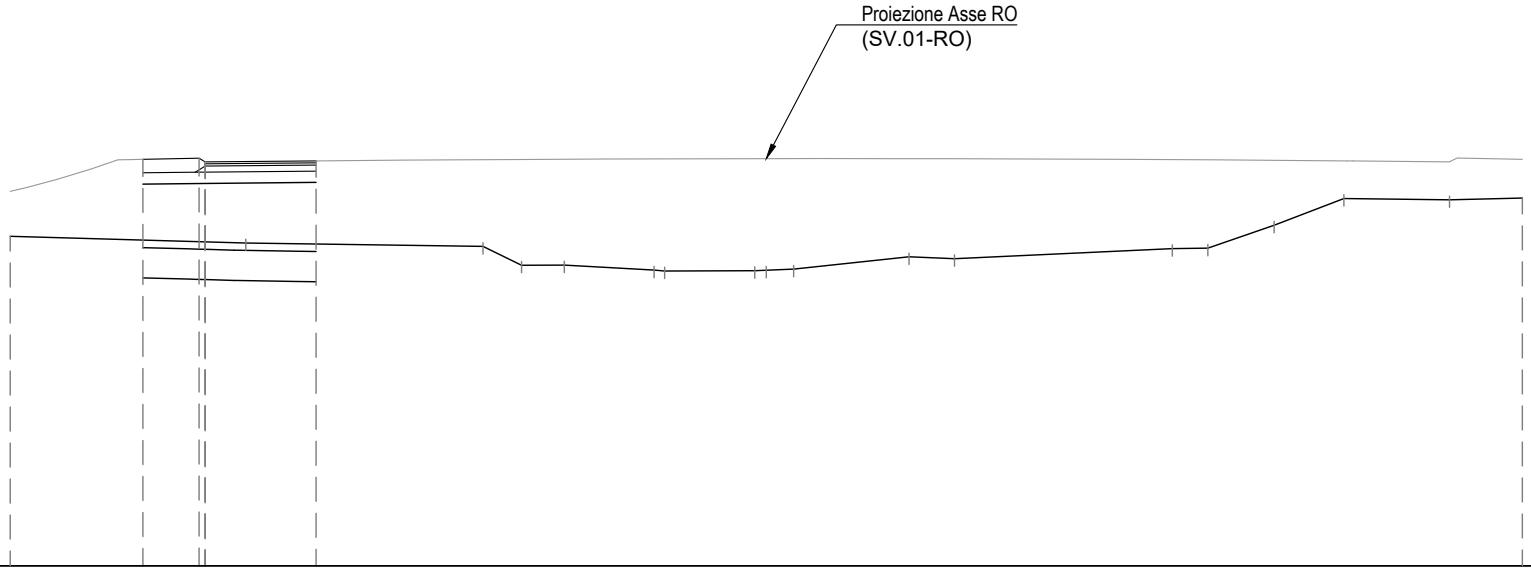

1:200

Qt. rif. 833.00

Quote Progetto	843.75, 843.78, 843.68, 843.71
Quote Terreno	841.54, 841.45, 840.95, 840.95, 840.82, 840.80, 840.81, 840.82, 840.85, 841.17, 841.12, 841.39, 841.40, 842.01, 842.71, 842.68
Dist. Parz. Progetto	1.49, 2.93
Distanze Progetto	-16.49, -15.00, -11.91
Distanze Terreno	-13.77, -7.49, -6.47, -5.34, -2.97, -2.69, -0.31, 0.00, 0.73, 3.77, 4.98, 10.74, 11.68, 13.43, 15.28, 18.07

Asse B (SV.01-B)

SCAVI E BONIFICHE	
STERRO	1.02 m²
RILEVATI	
INERBIMENTO	1.12 m
TERRENO VEGETALE	0.35 m²
SOVRASTRUTTURA STRADALE	
STRATO DI USURA	0.25 m²
STRATO DI BINDER	0.32 m²
STRATO DI BASE	0.77 m²
MISTO GRANULOMETRICO	1.36 m²
MANUFATTI	
CORDOLO	0.04 m²

SEZIONE N°: B-1
QT. PROG.: 844.32
Progr. km: 0.00
Dist. succ.: 22.50

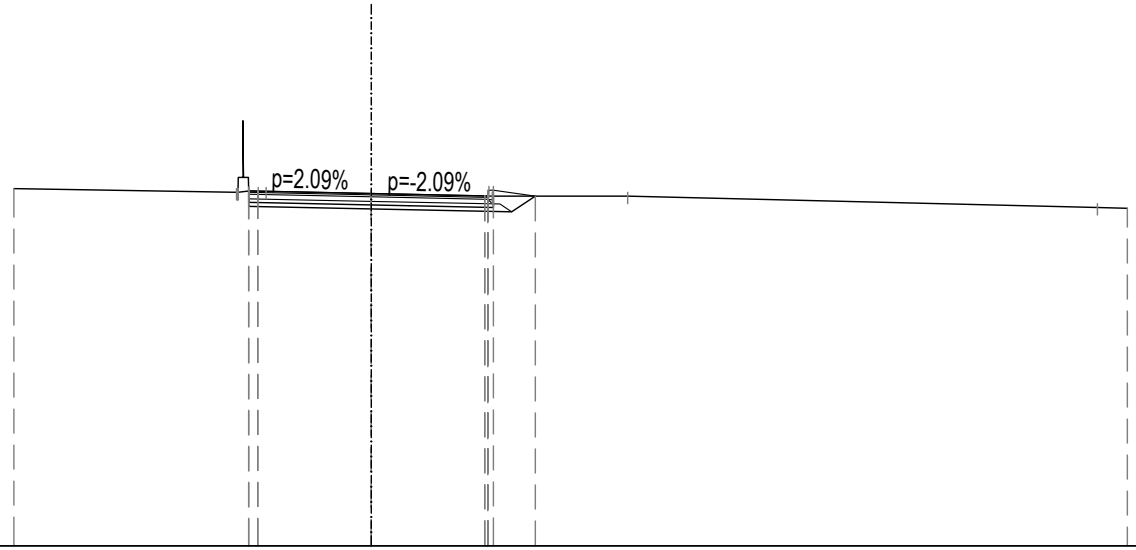

1:200

Qt. rif. 835.00

Quote Progetto			844.39	844.38	844.32	844.26	844.41	844.25				
Quote Terreno	844.45		844.35	844.38	844.38	844.32	844.25		844.25		843.95	843.93
Dist. Parz. Progetto				3.00		3.00		1.11				
Distanze Progetto			-3.24	-3.00	0.00		3.00	3.23	4.34			
Distanze Terreno	-9.46		-3.57	-2.99	-2.78	0.00		3.20		6.78	19.21	20.00

SCAVI E BONIFICHE	
STERRO	1.65 m²
RILEVATI	
INERBIMENTO	4.82 m
TERRENO VEGETALE	1.25 m²
SOVRASTRUTTURA STRADALE	
STRATO DI USURA	0.29 m²
STRATO DI BINDER	0.36 m²
STRATO DI BASE	0.88 m²
MISTO GRANULOMETRICO	1.73 m²
MANUFATTI	
CORDOLO	0.07 m²

SEZIONE N°: B-2
QT. PROG.: 843.77
Progr. km: 22.50
Dist. prec.: 22.50
Dist. succ.: 22.50

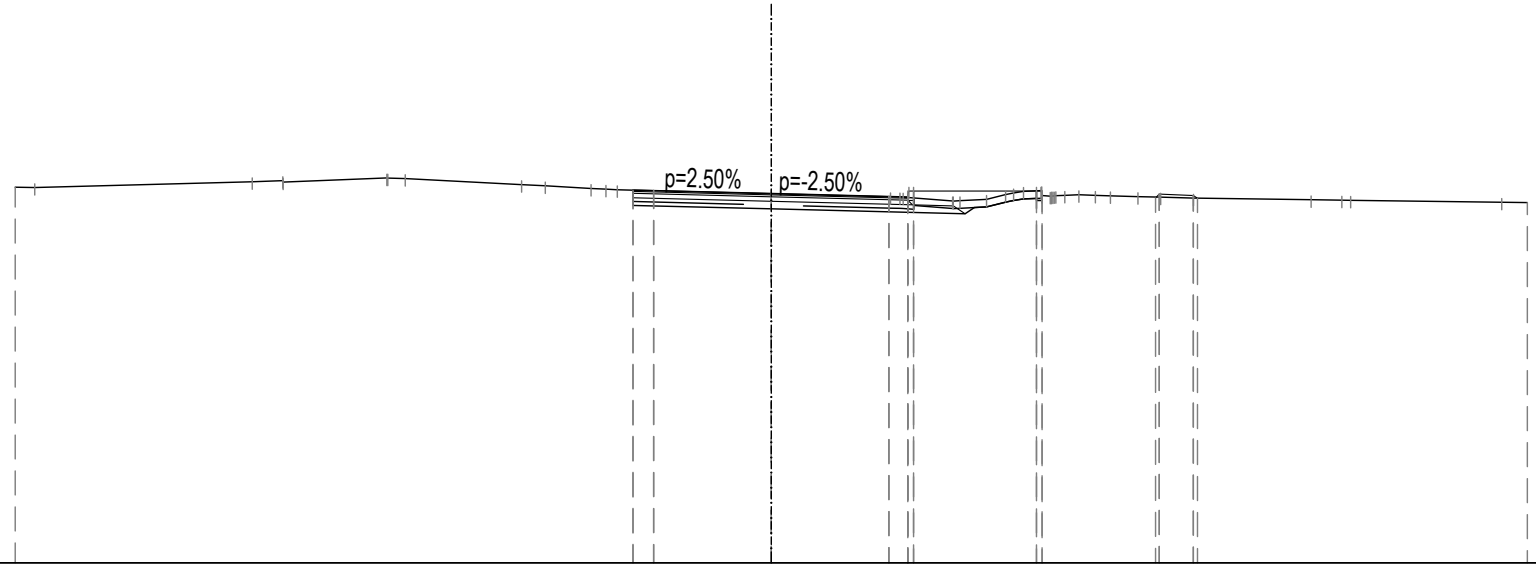

1:200

Qt. rif. 834.00

| | | |

SCAVI E BONIFICHE	
STERRO	0.02 m²
RILEVATI	
RILEVATO	1.11 m²
INERBIMENTO	1.43 m
TERRENO VEGETALE	0.36 m²
SOVRASTRUTTURA STRADALE	
STRATO DI USURA	0.33 m²
STRATO DI BINDER	0.41 m²
STRATO DI BASE	1.00 m²
MISTO GRANULOMETRICO	1.93 m²
MANUFATTI	
CORDOLO	0.07 m²
PAVIMENTAZIONE MARCIAPIEDE-CICLABILE	
STRATO DI USURA CICLABILE	0.09 m²
MASSETTO	0.30 m²
FONDAZIONE CICLABILE	0.37 m²
MASSELLI MARCIAPIEDE	0.20 m
STRATO DI ALLETTAMENTO	0.01 m²
FONDAZIONE MARCIAPIEDE	0.05 m²

SEZIONE N°: B-3
QT. PROG.: 843.65
Progr. km: 45.00
Dist. prec.: 22.50
Dist. succ.: 5.00

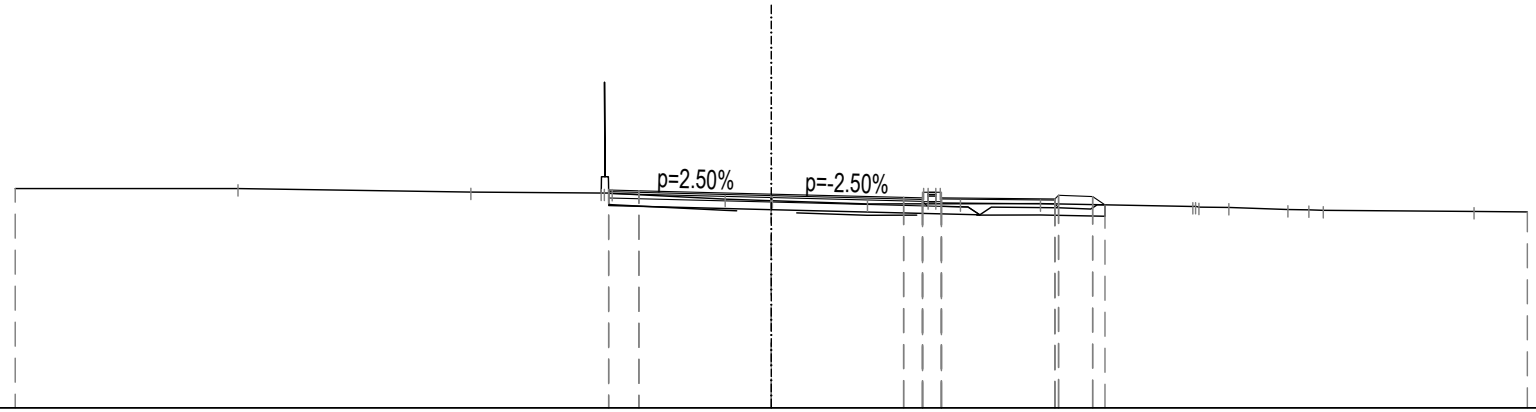

1:200

Qt. rif. 838.00

Quote Progetto									843.72	843.74	843.65		843.56	843.51	843.55	843.52	843.59	843.37					
Quote Terreno	843.80		843.80		843.70				843.68	843.67	843.52	843.48	843.48	843.39	843.40	843.40	843.32	843.30	843.25	843.24	843.22	843.19	843.18
Dist. Parz. Progetto									0.80	3.50	3.50	0.50		3.00		0.90							
Distanze Progetto									-4.30	-3.50	0.00	3.50	4.00			7.50	8.50	8.83					
Distanze Terreno	-20.00		-14.10		-7.95				-4.50	-4.21	-1.22	0.00	0.03	2.55	5.00	7.12	11.15	12.10	13.67	14.22	14.60	18.59	20.00

RILEVATI	
RILEVATO	1.47 m²
INERBIMENTO	1.40 m
TERRENO VEGETALE	0.36 m²
SOVRASTRUTTURA STRADALE	
STRATO DI USURA	0.34 m²
STRATO DI BINDER	0.43 m²
STRATO DI BASE	1.04 m²
MISTO GRANULOMETRICO	1.99 m²
MANUFATTI	
CORDOLO	0.07 m²
PAVIMENTAZIONE MARCIAPIEDE-CICLABILE	
STRATO DI USURA CICLABILE	0.09 m²
MASSETTO	0.30 m²
FONDAZIONE CICLABILE	0.37 m²
MASSELLI MARCIAPIEDE	0.20 m
STRATO DI ALLETTAMENTO	0.01 m²
FONDAZIONE MARCIAPIEDE	0.05 m²

SEZIONE N°: B-4
QT. PROG.: 843.65
Progr. km: 50.00
Dist. prec.: 5.00
Dist. succ.: 25.00

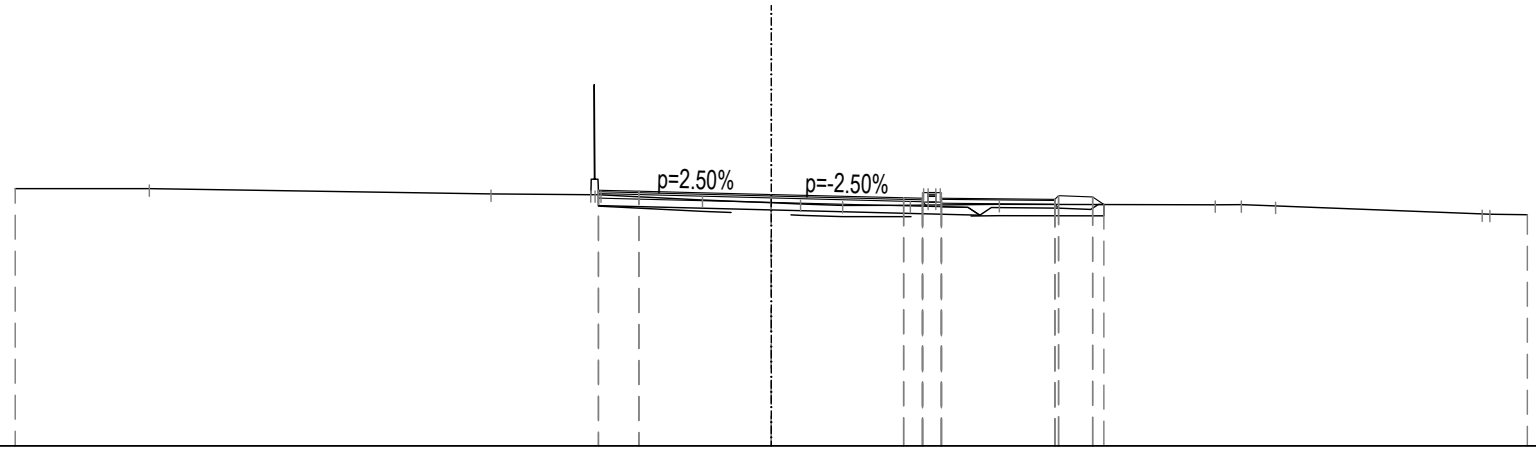

1:200

Qt. rif. 837.00

| | | |

RILEVATI	
RILEVATO	3.16 m²
INERBIMENTO	1.83 m
TERRENO VEGETALE	0.47 m²
SOVRASTRUTTURA STRADALE	
STRATO DI USURA	0.43 m²
STRATO DI BINDER	0.51 m²
STRATO DI BASE	1.09 m²
MISTO GRANULOMETRICO	1.88 m²
MANUFATTI	
CORDOLO	0.07 m²
PAVIMENTAZIONE MARCIAPIEDE-CICLABILE	
STRATO DI USURA CICLABILE	0.09 m²
MASSETTO	0.30 m²
FONDAZIONE CICLABILE	0.34 m²
MASSELLI MARCIAPIEDE	0.20 m
STRATO DI ALLETTAMENTO	0.01 m²
FONDAZIONE MARCIAPIEDE	0.05 m²

SEZIONE N°: B-5
QT. PROG.: 843.62
Progr. km: 75.00
Dist. prec.: 25.00
Dist. succ.: 4.76

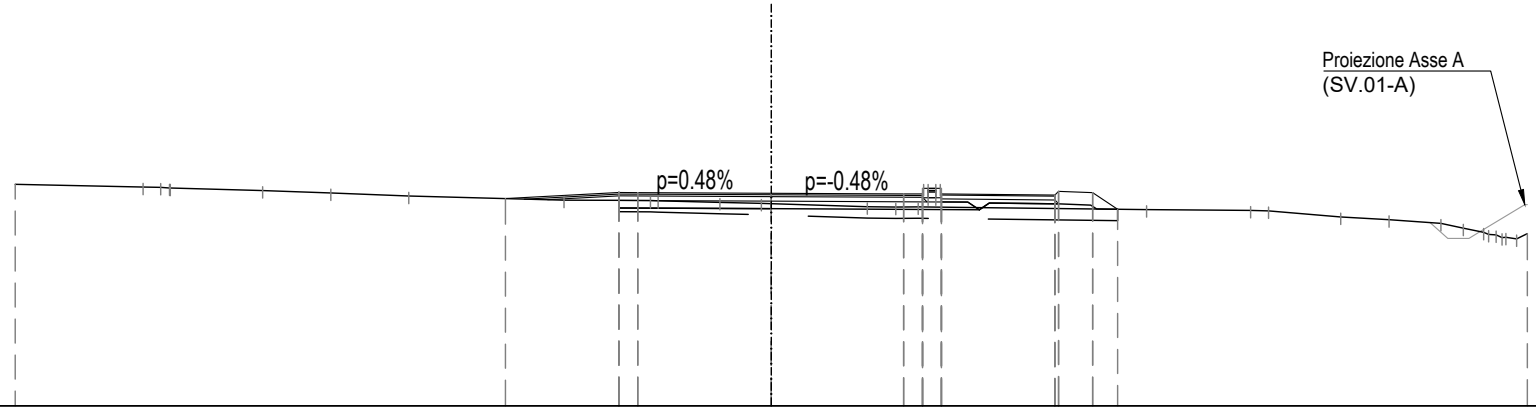

1:200

Qt. rif. 838.00

Quote Progetto	843.48 843.64 843.64 843.62 843.61 843.56 843.60 843.57 843.64 843.20
Quote Terreno	843.86 843.78 843.76 843.76 843.69 843.63 843.55 843.44 843.44 843.43 843.42 843.38 843.35 843.35 843.27 843.25 843.26 843.19 843.17 843.16 843.00 842.92 842.82 842.70 842.59 842.46 842.55
Dist. Parz. Progetto	3.00 0.50 3.53 3.50 0.50 3.00 0.90 0.66
Distanze Progetto	-7.03 -4.03 -3.53 0.00 3.50 4.00 7.50 8.50 9.16
Distanze Terreno	-20.00 -16.62 -15.92 -15.89 -13.45 -11.65 -9.59 -5.48 -4.03 -3.20 -3.00 -1.36 -0.26 0.00 2.54 3.29 3.89 9.93 12.68 13.15 15.06 16.34 17.71 18.31 18.84 19.43 20.00

SCAVI E BONIFICHE	
STERRO	0.69 m²
SCOTICO	8.67 m
BONIFICA	2.60 m²
RILEVATI	
RILEVATO	0.57 m²
INERBIMENTO	1.67 m
TERRENO VEGETALE	0.41 m²
SOVRASTRUTTURA STRADALE	
STRATO DI USURA	0.43 m²
STRATO DI BINDER	0.51 m²
STRATO DI BASE	1.07 m²
MISTO GRANULOMETRICO	1.89 m²
MANUFATTI	
CORDOLO	0.07 m²
PAVIMENTAZIONE MARCIAPIEDE-CICLABILE	
STRATO DI USURA CICLABILE	0.09 m²
MASSETTO	0.30 m²
FONDAZIONE CICLABILE	0.38 m²
MASSELLI MARCIAPIEDE	0.20 m
STRATO DI ALLETTAMENTO	0.01 m²
FONDAZIONE MARCIAPIEDE	0.05 m²

SEZIONE N°: B-6
QT. PROG.: 843.62
Progr. km: 79.76
Dist. prec.: 4.76
Dist. succ.: 23.33

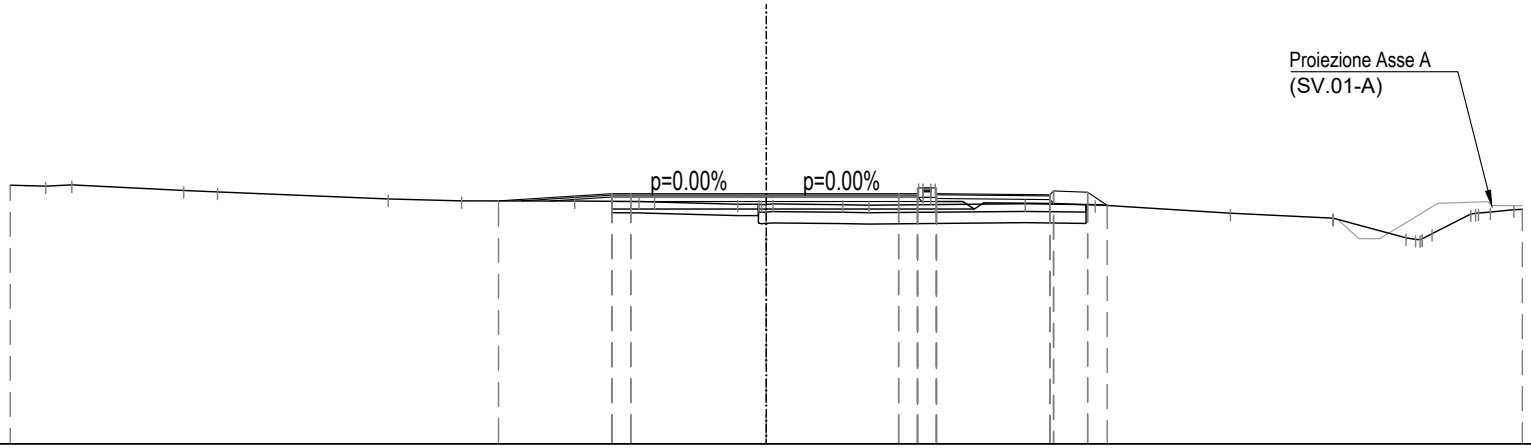

1:200

Qt. rif. 837.00

| | | |

SCAVI E BONIFICHE	
STERRO	0.01 m²
RILEVATI	
RILEVATO	2.85 m²
INERBIMENTO	2.66 m
TERRENO VEGETALE	0.78 m²
SOVRASTRUTTURA STRADALE	
STRATO DI USURA	0.33 m²
STRATO DI BINDER	0.42 m²
STRATO DI BASE	1.02 m²
MISTO GRANULOMETRICO	2.19 m²
MANUFATTI	
CORDOLO	0.07 m²
PAVIMENTAZIONE MARCIAPIEDE-CICLABILE	
STRATO DI USURA CICLABILE	0.09 m²
MASSETTO	0.30 m²
FONDAZIONE CICLABILE	0.27 m²
MASSELLI MARCIAPIEDE	0.20 m
STRATO DI ALLETTAMENTO	0.01 m²
FONDAZIONE MARCIAPIEDE	0.05 m²

SEZIONE N°: B-7
QT. PROG.: 843.59
Progr. km: 103.10
Dist. prec.: 23.33
Dist. succ.: 21.90

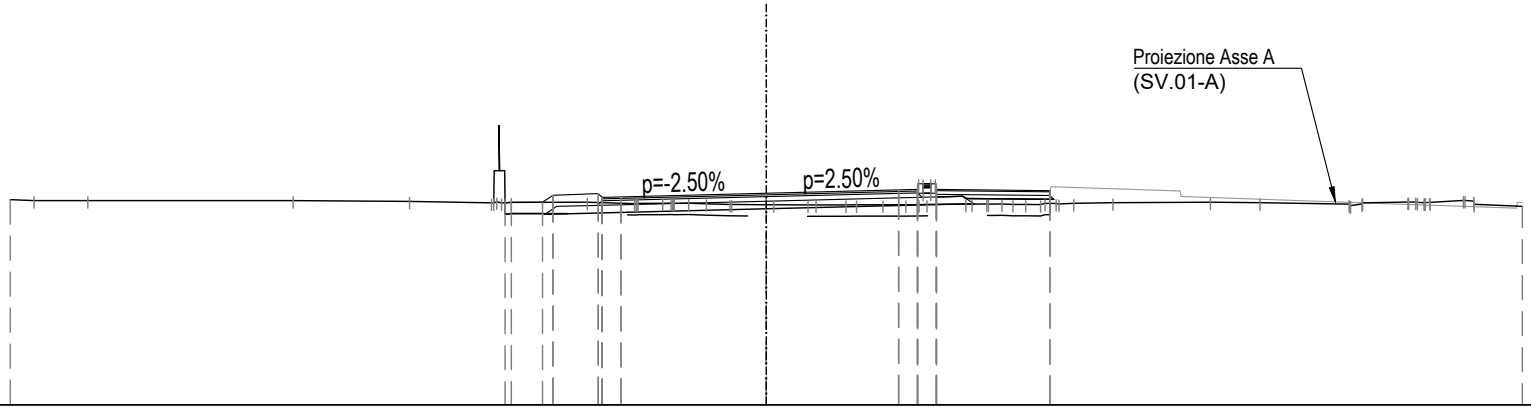

1:200

Qt. rif. 838.00

Quote Progetto	843.34, 843.36, 843.54, 843.59, 843.50, 843.59, 843.68, 843.65, 843.69
Quote Terreno	843.42, 843.40, 843.40, 843.40, 843.38, 843.34, 843.36, 843.36, 843.32, 843.33, 843.33, 843.32, 843.30, 843.29, 843.29, 843.28, 843.29, 843.29, 843.29, 843.29, 843.30, 843.31, 843.31, 843.30, 843.29, 843.33, 843.34, 843.36, 843.34, 843.31, 843.34, 843.36, 843.35, 843.41, 843.30, 843.25
Dist. Parz. Progetto	0.83, 1.20, 0.50, 3.84, 3.50, 0.50
Distanze Progetto	-6.91, -5.92, -5.64, -4.44, -3.84, 0.00, 3.50, 4.00
Distanze Terreno	-20.00, -19.37, -17.95, -12.51, -9.44, -7.27, -6.75, -4.74, -3.49, -2.74, -2.05, -1.58, -0.96, 0.00, 0.20, 1.11, 1.31, 2.11, 3.09, 3.69, 4.25, 5.28, 5.83, 6.52, 7.25, 8.13, 9.17, 11.75, 13.06, 15.42, 15.77, 16.97, 17.56, 18.44, 18.72, 20.00

SCAVI E BONIFICHE	
STERRO	0.00 m²
RILEVATI	
RILEVATO	1.53 m²
INERBIMENTO	0.97 m
TERRENO VEGETALE	0.27 m²
SOVRASTRUTTURA STRADALE	
STRATO DI USURA	0.34 m²
STRATO DI BINDER	0.42 m²
STRATO DI BASE	1.03 m²
MISTO GRANULOMETRICO	2.12 m²
MANUFATTI	
CORDOLO	0.07 m²
PAVIMENTAZIONE MARCIAPIEDE-CICLABILE	
STRATO DI USURA CICLABILE	0.09 m²
MASSETTO	0.30 m²
FONDAZIONE CICLABILE	0.27 m²
MASSELLI MARCIAPIEDE	0.20 m
STRATO DI ALLETTAMENTO	0.01 m²
FONDAZIONE MARCIAPIEDE	0.05 m²

SEZIONE N°: B-8
QT. PROG.: 843.57
Progr. km: 125.00
Dist. prec.: 21.90
Dist. succ.: 6.10

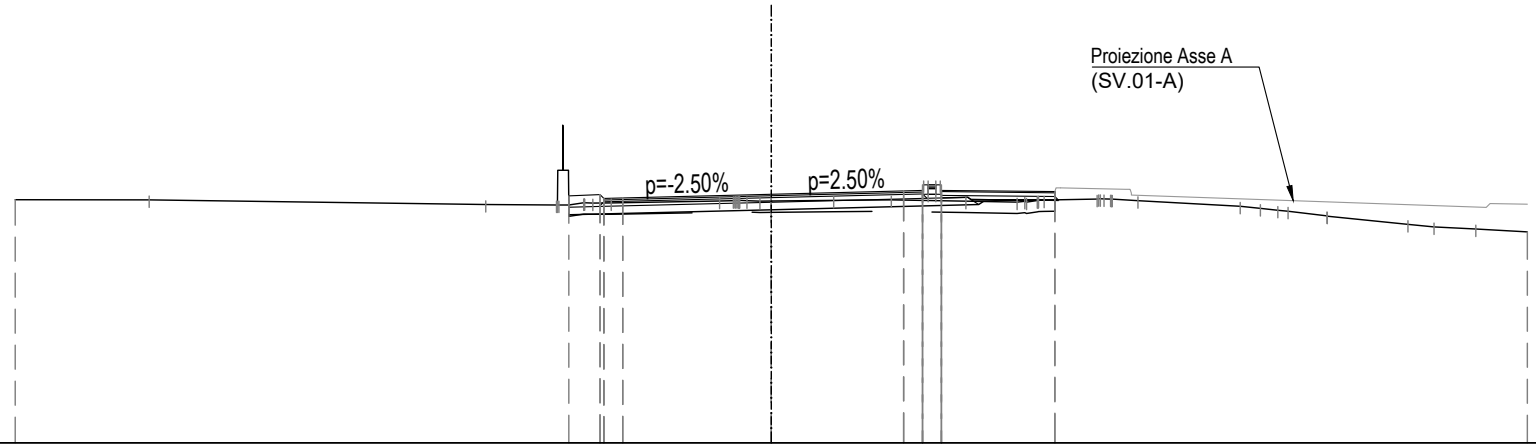

1:200

Qt. rif. 837.00

Quote Progetto	843.53, 843.56, 843.47, 843.57, 843.66, 843.63, 843.67
Quote Terreno	843.43, 843.42, 843.30, 843.29, 843.35, 843.34, 843.39, 843.41, 843.39, 843.39, 843.41, 843.42, 843.39, 843.37, 843.41, 843.42, 843.44, 843.44, 843.40, 843.25, 843.20, 843.13, 843.00, 842.99, 842.78, 842.71, 842.65, 842.58
Dist. Parz. Progetto	0.82, 0.50, 3.93, 3.50, 0.50
Distanze Progetto	-5.35, -4.53, -3.93, 0.00, 3.50, 4.00
Distanze Terreno	-20.00, -16.45, -7.55, -5.68, -4.96, -4.24, -1.37, -0.86, -0.30, 0.00, 1.65, 3.17, 5.15, 6.50, 7.04, 7.22, 8.62, 9.01, 9.70, 12.40, 12.94, 13.67, 14.70, 14.71, 16.84, 17.53, 18.64, 20.00

SCAVI E BONIFICHE	
STERRO	0.61 m²
BONIFICA	0.17 m²
RILEVATI	
RILEVATO	1.14 m²
INERBIMENTO	2.04 m
TERRENO VEGETALE	0.57 m²
SOVRASTRUTTURA STRADALE	
STRATO DI USURA	0.34 m²
STRATO DI BINDER	0.42 m²
STRATO DI BASE	1.03 m²
MISTO GRANULOMETRICO	2.23 m²
MANUFATTI	
CORDOLO	0.07 m²
PAVIMENTAZIONE MARCIAPIEDE-CICLABILE	
STRATO DI USURA CICLABILE	0.09 m²
MASSETTO	0.30 m²
FONDAZIONE CICLABILE	0.31 m²
MASSELLI MARCIAPIEDE	0.20 m
STRATO DI ALLETTAMENTO	0.01 m²
FONDAZIONE MARCIAPIEDE	0.05 m²

SEZIONE N°: B-9
QT. PROG.: 843.57
Progr. km: 131.10
Dist. prec.: 6.10
Dist. succ.: 18.90

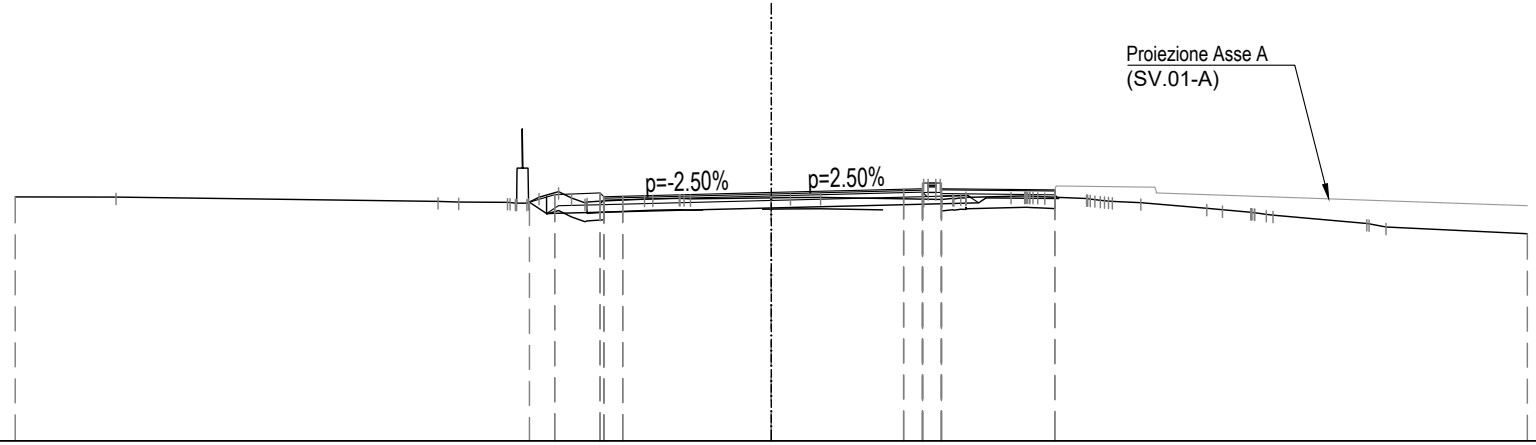

1:200

Qt. rif. 837.00

| | | |

SCAVI E BONIFICHE	
STERRO	1.24 m²
SCOTICO	5.40 m
BONIFICA	4.32 m²
RILEVATI	
RILEVATO	1.23 m²
INERBIMENTO	4.99 m
TERRENO VEGETALE	1.45 m²
SOVRASTRUTTURA STRADALE	
STRATO DI USURA	0.34 m²
STRATO DI BINDER	0.42 m²
STRATO DI BASE	1.03 m²
MISTO GRANULOMETRICO	2.21 m²
MANUFATTI	
CORDOLO	0.07 m²
PAVIMENTAZIONE MARCIAPIEDE-CICLABILE	
STRATO DI USURA CICLABILE	0.09 m²
MASSETTO	0.30 m²
FONDAZIONE CICLABILE	0.27 m²
MASSELLI MARCIAPIEDE	0.20 m
STRATO DI ALLETTAMENTO	0.01 m²
FONDAZIONE MARCIAPIEDE	0.05 m²

SEZIONE N°: B-10
QT. PROG.: 843.55
Progr. km: 150.00
Dist. prec.: 18.90
Dist. succ.: 9.10

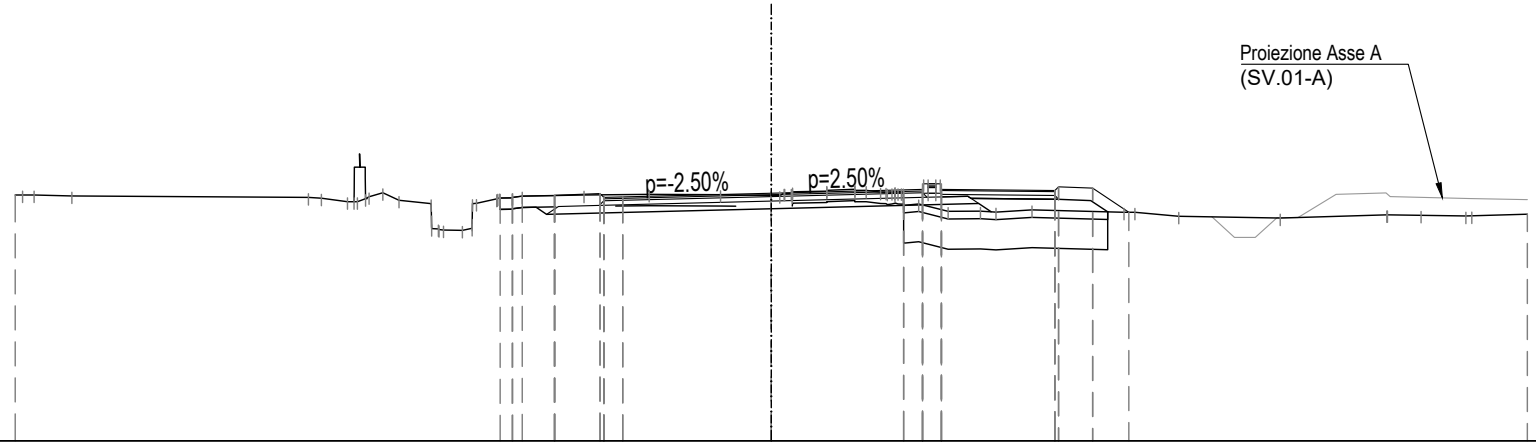

1:200

Qt. rif. 837.00

Quote Progetto	843.42 843.47 843.49 843.49 843.54 843.45 843.55 843.64 843.61 843.65 843.62 843.68 843.04
Quote Terreno	843.50 843.50 843.47 843.44 843.42 843.32 843.45 843.36 843.27 842.56 843.40 843.47 843.50 843.52 843.51 843.49 843.54 843.60 843.65 843.58 843.56 843.26 843.07 843.07 843.05 843.11 843.04 843.05 842.94 842.89 842.98 842.96 842.94 842.95 842.99
Dist. Parz. Progetto	0.85 1.20 0.50 3.93 3.50 0.50 3.00 0.90 0.96
Distanze Progetto	-7.17 -6.59 -5.74 -5.73 -4.53 -3.93 0.00 3.50 4.00 7.50 8.50 9.46
Distanze Terreno	-20.00 -19.50 -18.50 -12.24 -11.90 -11.21 -10.64 -9.85 -9.00 -8.17 -7.26 -6.59 -4.95 -3.23 -1.34 0.00 0.53 1.47 2.21 2.89 3.44 3.90 4.68 5.53 5.94 6.90 9.33 9.62 10.78 13.46 16.28 17.19 18.37 18.53 20.00

SCAVI E BONIFICHE	
STERRO	1.73 m²
SCOTICO	6.88 m
BONIFICA	5.50 m²
RILEVATI	
RILEVATO	1.07 m²
INERBIMENTO	6.66 m
TERRENO VEGETALE	1.98 m²
SOVRASTRUTTURA STRADALE	
STRATO DI USURA	0.33 m²
STRATO DI BINDER	0.42 m²
STRATO DI BASE	1.02 m²
MISTO GRANULOMETRICO	2.19 m²
MANUFATTI	
CORDOLO	0.07 m²
PAVIMENTAZIONE MARCIAPIEDE-CICLABILE	
STRATO DI USURA CICLABILE	0.09 m²
MASSETTO	0.30 m²
FONDAZIONE CICLABILE	0.27 m²
MASSELLI MARCIAPIEDE	0.20 m
STRATO DI ALLETTAMENTO	0.01 m²
FONDAZIONE MARCIAPIEDE	0.05 m²

SEZIONE N°: B-11
QT. PROG.: 843.54
Progr. km: 159.10
Dist. prec.: 9.10
Dist. succ.: 20.90

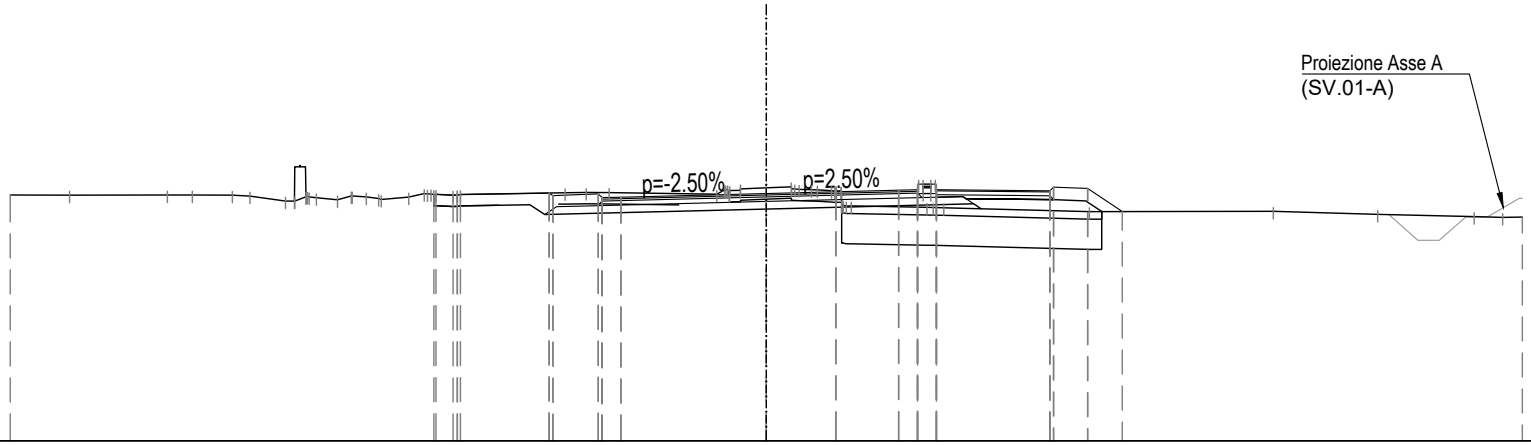

1:200

Qt. rif. 837.00

| | | |

SCAVI E BONIFICHE	
STERRO	1.87 m²
SCOTICO	9.28 m
BONIFICA	7.58 m²
RILEVATI	
RILEVATO	0.10 m²
INERBIMENTO	2.03 m
TERRENO VEGETALE	0.56 m²
SOVRASTRUTTURA STRADALE	
STRATO DI USURA	0.33 m²
STRATO DI BINDER	0.41 m²
STRATO DI BASE	1.00 m²
MISTO GRANULOMETRICO	2.05 m²
MANUFATTI	
CORDOLO	0.07 m²
PAVIMENTAZIONE MARCIAPIEDE-CICLABILE	
STRATO DI USURA CICLABILE	0.11 m²
MASSETTO	0.35 m²
FONDAZIONE CICLABILE	0.45 m²

SEZIONE N°: B-12
QT. PROG.: 843.52
Progr. km: 180.00
Dist. prec.: 20.90
Dist. succ.: 2.43

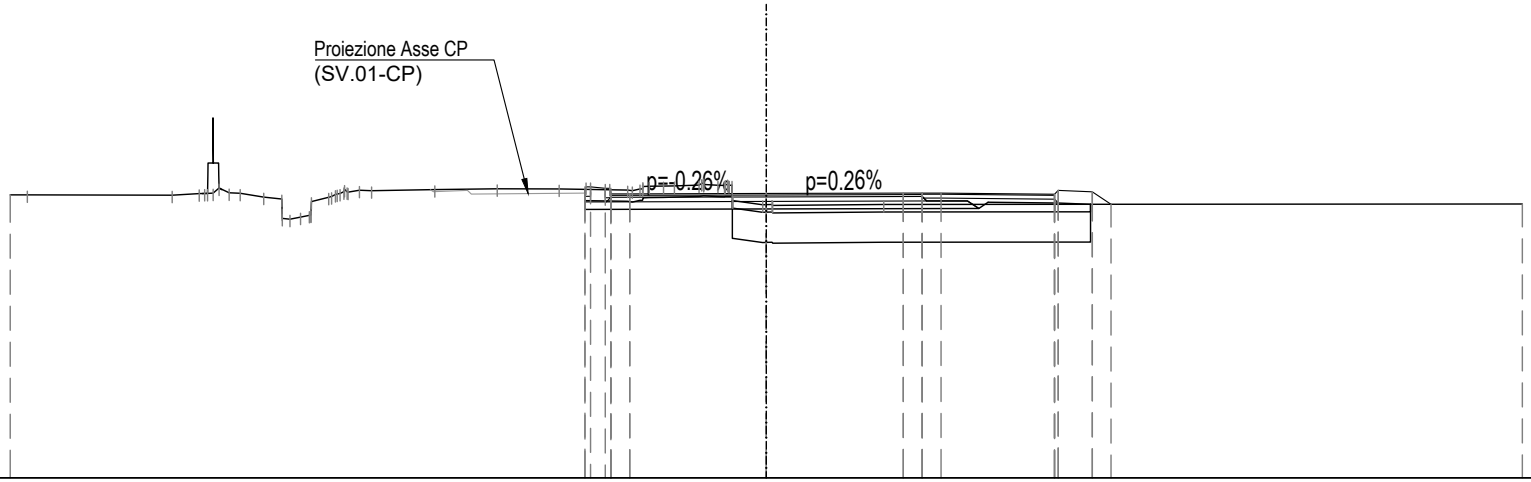

1:200

Qt. rif. 836.00

Quote Progetto	843.70 843.47 843.51 843.52 843.53 843.53 843.50 843.56 843.23
Quote Terreno	843.48 843.48 843.47 843.52 843.67 843.52 843.42 842.84 842.94 843.42 843.55 843.59 843.62 843.64 843.64 843.61 843.71 843.72 843.74 843.73 843.33 843.22 843.20 843.23 843.23 843.24
Dist. Parz. Progetto	0.50 3.61 3.62 0.50 3.50 0.90 0.50
Distanze Progetto	-4.65 -4.11 -3.61 0.00 3.62 7.62 8.62 9.12
Distanze Terreno	-20.00 -19.55 -15.72 -15.00 -14.48 -13.92 -13.29 -12.60 -12.09 -11.58 -11.06 -10.44 -8.77 -7.12 -5.48 -3.67 -3.10 -2.43 -1.78 -1.10 -0.88 -0.09 0.17 3.11 7.64 20.00

SCAVI E BONIFICHE	
STERRO	1.91 m²
SCOTICO	5.37 m
BONIFICA	4.50 m²
SCAVO FOSSO	0.52 m²
RILEVATI	
INERBIMENTO	2.37 m
TERRENO VEGETALE	0.63 m²
SOVRASTRUTTURA STRADALE	
STRATO DI USURA	0.35 m²
STRATO DI BINDER	0.43 m²
STRATO DI BASE	1.05 m²
MISTO GRANULOMETRICO	2.13 m²
MANUFATTI	
CORDOLO	0.07 m²

SEZIONE N°: B-13
QT. PROG.: 843.52
Progr. km: 182.43
Dist. prec.: 2.43
Dist. succ.: 17.57

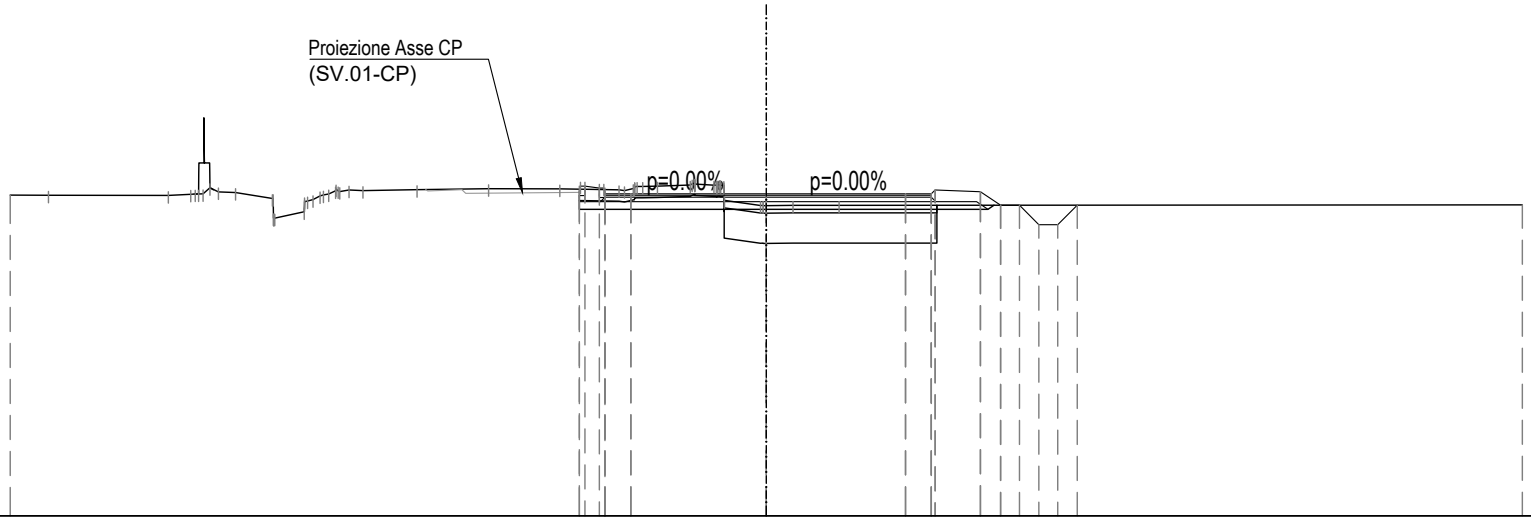

1:200

Qt. rif. 835.00

| | | |

SCAVI E BONIFICHE	
STERRO	3.00 m²
SCOTICO	2.64 m
BONIFICA	6.30 m²
SCAVO FOSSO	1.04 m²
RILEVATI	
RILEVATO	0.01 m²
INERBIMENTO	3.73 m
TERRENO VEGETALE	1.13 m²
SOVRASTRUTTURA STRADALE	
STRATO DI USURA	0.41 m²
STRATO DI BINDER	0.51 m²
STRATO DI BASE	1.23 m²
MISTO GRANULOMETRICO	2.57 m²
MANUFATTI	
CORDOLO	0.07 m²

SEZIONE N°: B-14
QT. PROG.: 843.50
Progr. km: 200.00
Dist. prec.: 17.57
Dist. succ.: 4.52

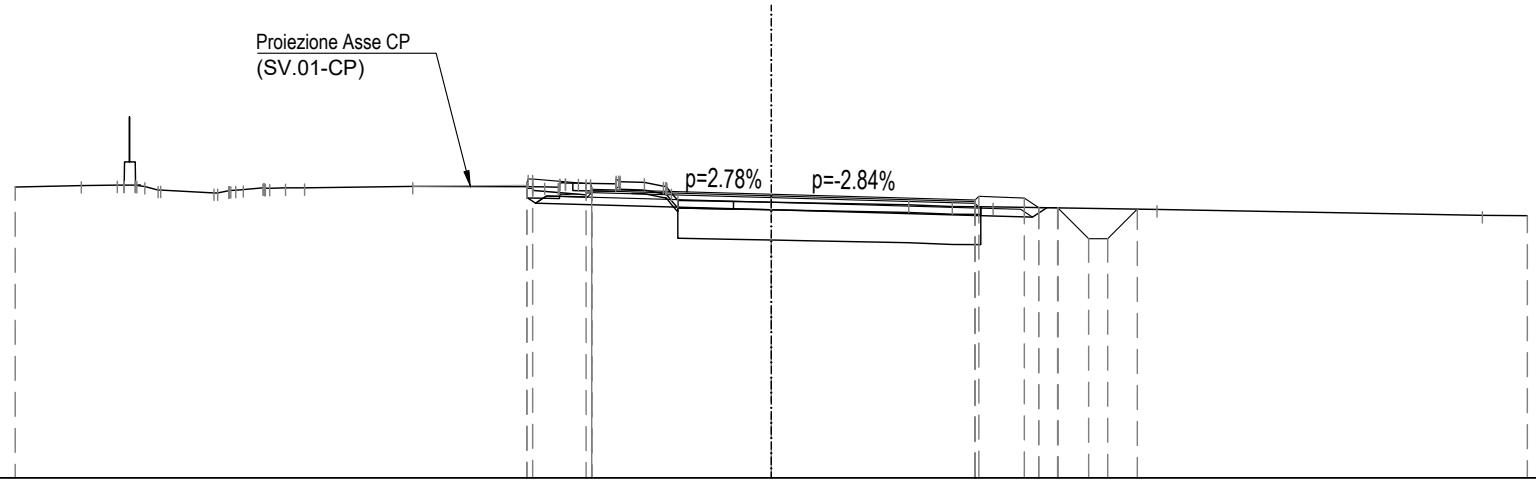

1:200

Qt. rif. 836.00

| | | |

SCAVI E BONIFICHE	
STERRO	2.65 m²
SCOTICO	7.22 m
BONIFICA	7.27 m²
SCAVO FOSSO	1.09 m²
RILEVATI	
RIEMPIMENTO	0.02 m²
RILEVATO	0.01 m²
INERBIMENTO	3.41 m
TERRENO VEGETALE	0.95 m²
SOVRASTRUTTURA STRADALE	
STRATO DI USURA	0.42 m²
STRATO DI BINDER	0.52 m²
STRATO DI BASE	1.26 m²
MISTO GRANULOMETRICO	2.62 m²

SEZIONE N°: B-15
QT. PROG.: 843.50
Progr. km: 204.52
Dist. prec.: 4.52
Dist. succ.: 16.80

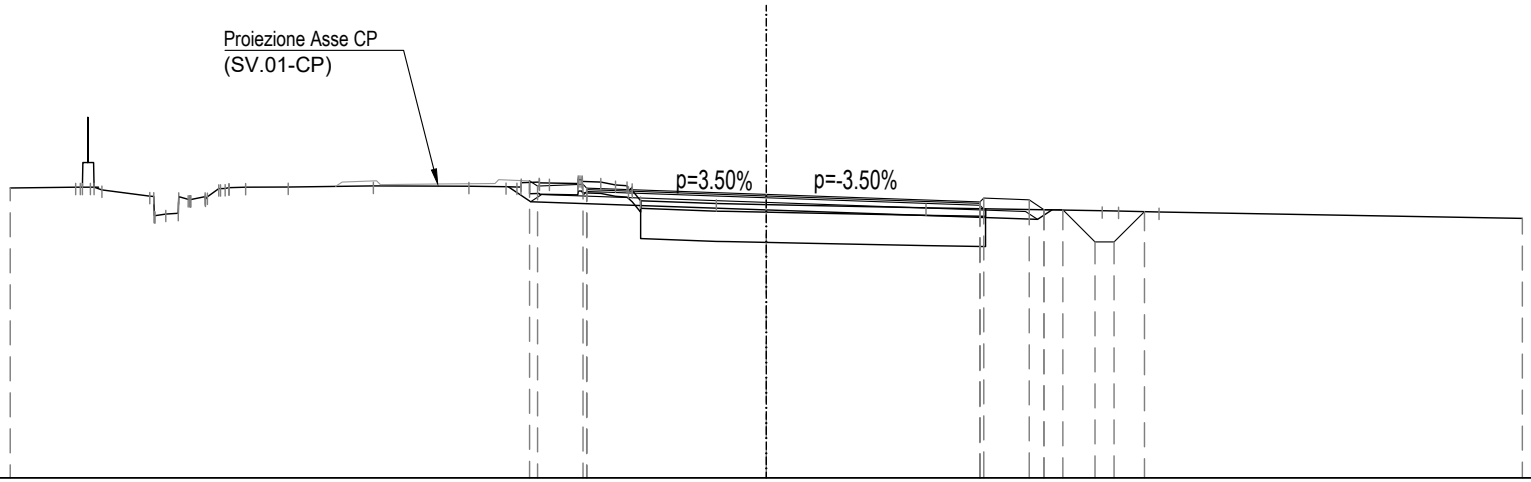

1:200

Qt. rif. 836.00

| | | |

SCAVI E BONIFICHE	
SCOTICO	15.62 m
BONIFICA	12.49 m²
SCAVO FOSSO	1.22 m²
RILEVATI	
RIEMPIMENTO	0.00 m²
RILEVATO	3.24 m²
INERBIMENTO	4.66 m
TERRENO VEGETALE	1.14 m²
SOVRASTRUTTURA STRADALE	
STRATO DI USURA	0.50 m²
STRATO DI BINDER	0.62 m²
STRATO DI BASE	1.50 m²
MISTO GRANULOMETRICO	3.02 m²

SEZIONE N°: B-16
QT. PROG.: 843.52
Progr. km: 221.32
Dist. prec.: 16.80
Dist. succ.: 13.68

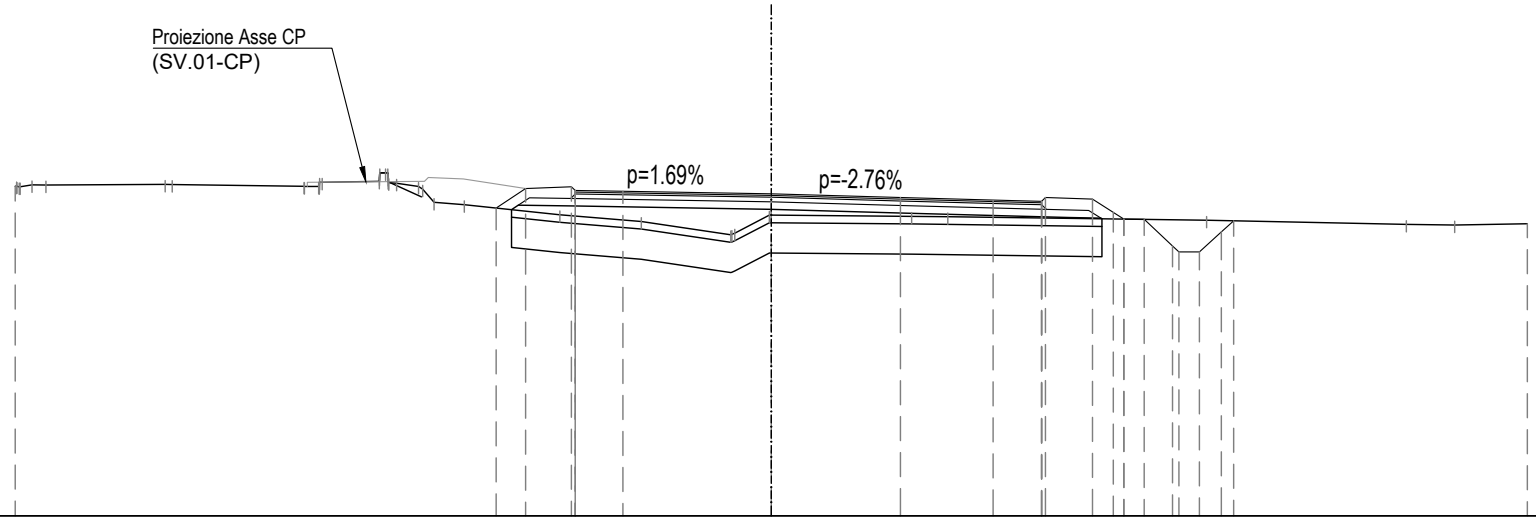

1:200

Qt. rif. 835.00

| | | |

SCAVI E BONIFICHE	
SCOTICO	11.46 m
BONIFICA	9.17 m²
RILEVATI	
RILEVATO	8.53 m²
INERBIMENTO	2.68 m
TERRENO VEGETALE	0.70 m²
SOVRASTRUTTURA STRADALE	
STRATO DI USURA	0.38 m²
STRATO DI BINDER	0.48 m²
STRATO DI BASE	1.15 m²
MISTO GRANULOMETRICO	2.21 m²

SEZIONE N°: B-17
QT. PROG.: 843.71
Progr. km: 235.01
Dist. prec.: 13.68
Dist. succ.: 3.12

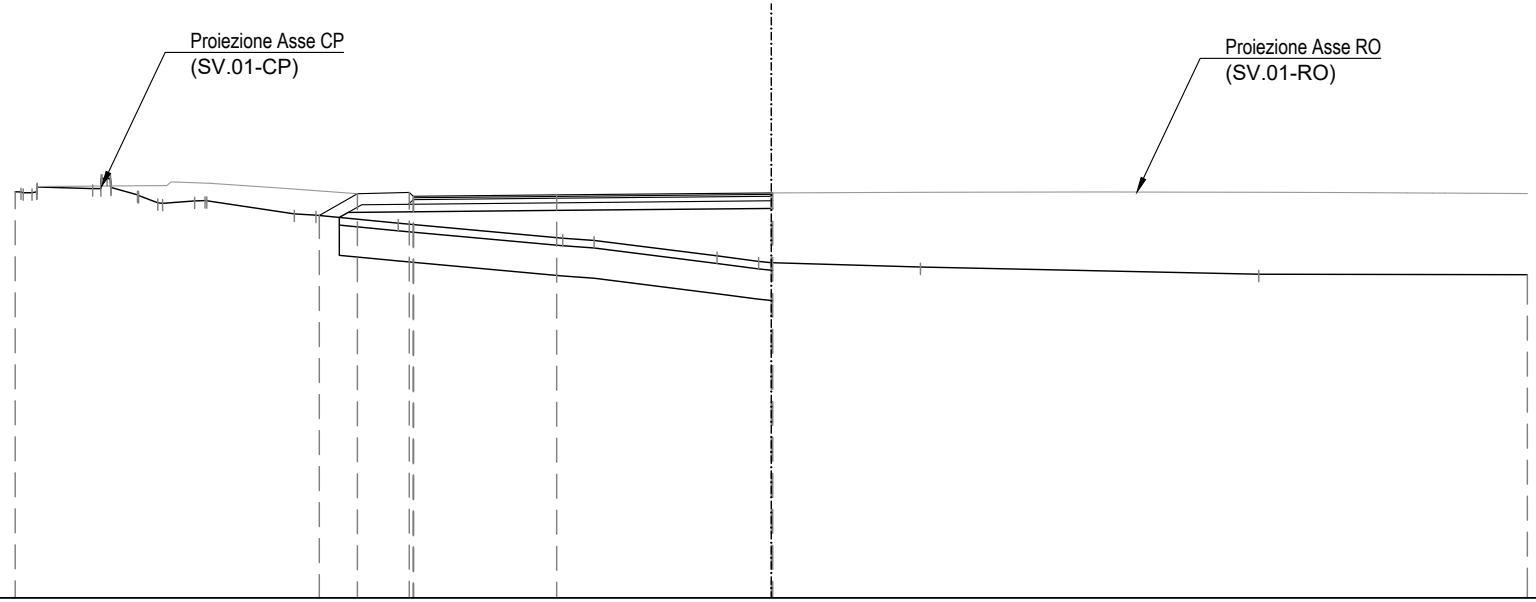

1:200

Qt. rif. 833.00

Quote Progetto	843.11	843.69	843.72	843.58	843.66	843.71	843.71																
Quote Terreno	843.74	843.74	843.87	843.82	843.85	843.66	843.45	843.50	843.50	843.15	843.12	842.91	842.51	842.45	842.04	841.90	841.86	841.75	841.56	841.55			
Dist. Parz. Progetto	1.01	1.37	3.79	5.68																			
Distanze Progetto	-11.95	-10.95	-9.58	-5.68	0.00	0.04																	
Distanze Terreno	-20.00	-19.43	-19.42	-17.95	-17.46	-16.77	-16.23	-15.25	-14.93	-12.61	-12.04	-9.87	-5.52	-4.69	-1.44	-0.34	0.01	3.95	12.89	20.00			

SCAVI E BONIFICHE	
SCOTICO	6.14 m
BONIFICA	4.91 m²
RILEVATI	
RILEVATO	3.14 m²
INERBIMENTO	3.19 m
TERRENO VEGETALE	0.85 m²
SOVRASTRUTTURA STRADALE	
STRATO DI USURA	0.15 m²
STRATO DI BINDER	0.19 m²
STRATO DI BASE	0.46 m²
MISTO GRANULOMETRICO	1.10 m²

SEZIONE N°: B-18
QT. PROG.: 843.77
Progr. km: 238.12
Dist. prec.: 3.12

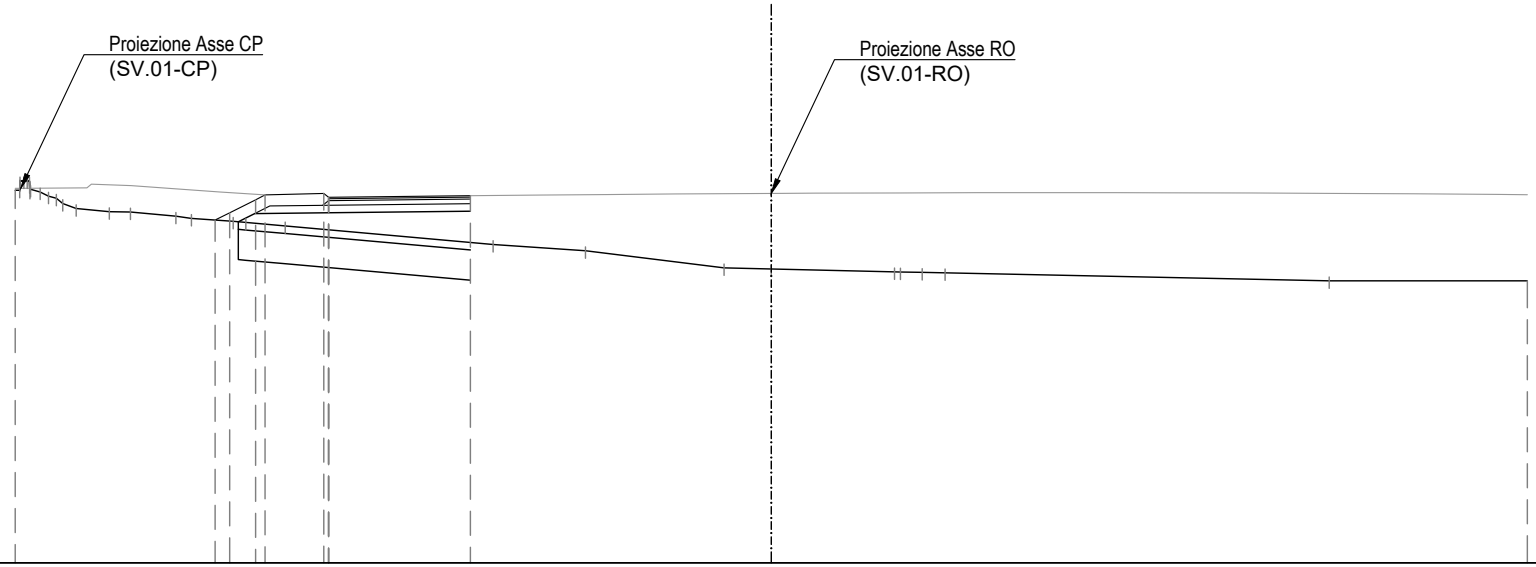

1:200

Qt. rif. 834.00

Quote Progetto	843.07	843.26	843.60	843.73	843.77	843.67	843.71																
Quote Terreno	843.85	843.81	843.50	843.37	843.29	843.28	843.17	843.11	843.03	843.00	842.91	842.42	842.25	841.80	841.77	841.70	841.68	841.67	841.46	841.46			
Dist. Parz. Progetto									0.69		1.55		3.75										
Distanze Progetto								-14.71	-14.33	-13.64	-13.39	-11.84		-7.96									
Distanze Terreno	-20.00	-19.34	-18.74	-18.39	-17.51	-16.95	-15.75	-15.34	-14.23	-13.90	-12.86		-7.36	-4.92	-1.25	0.00	3.26	3.99	4.60	14.76	20.00		

Asse C (SV.01-C)

SCAVI E BONIFICHE	
STERRO	1.39 m²
RILEVATI	
RILEVATO	0.09 m²
INERBIMENTO	1.65 m
TERRENO VEGETALE	0.46 m²
SOVRASTRUTTURA STRADALE	
STRATO DI USURA	0.30 m²
STRATO DI BINDER	0.37 m²
STRATO DI BASE	0.90 m²
MISTO GRANULOMETRICO	1.77 m²
MANUFATTI	
CORDOLO	0.07 m²
PAVIMENTAZIONE MARCIAPIEDE-CICLABILE	
MASSELLI MARCIAPIEDE	1.20 m
STRATO DI ALLETTAMENTO	0.05 m²
FONDAZIONE MARCIAPIEDE	0.18 m²

SEZIONE N°: C-1
QT. PROG.: 844.00
Progr. km: 0.00
Dist. succ.: 8.26

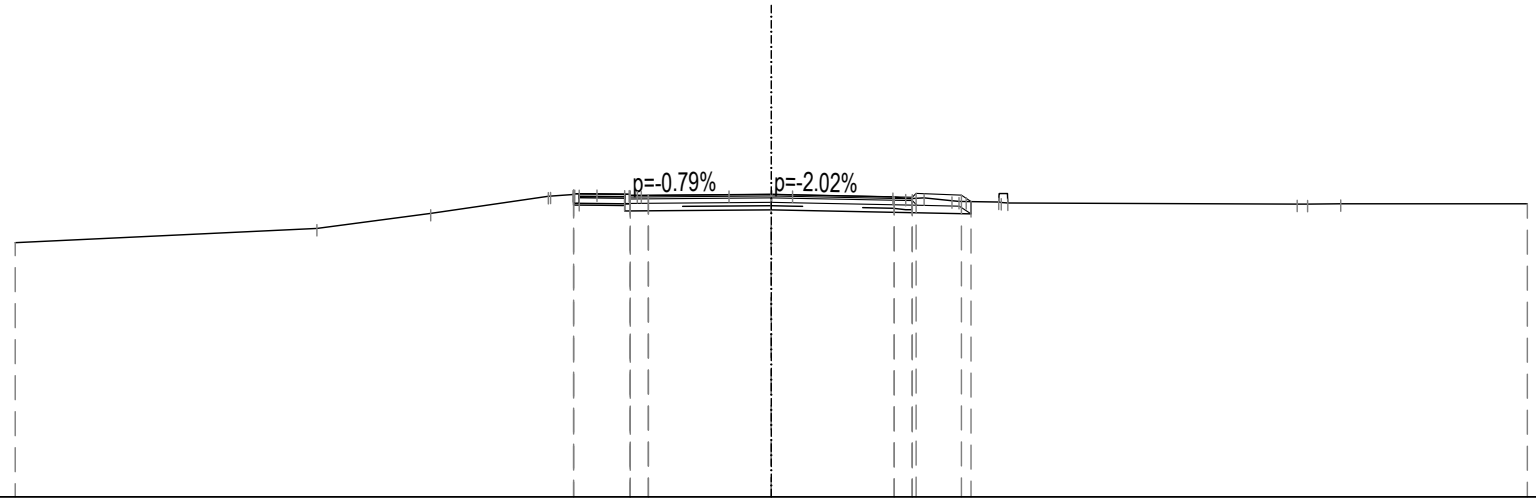

1:200

Qt. rif. 836.00

Quote Progetto	843.93 843.97 844.00 843.93 844.02 843.98 843.81
Quote Terreno	842.72 843.10 843.49 843.95 844.00 844.01 844.00 843.97 843.99 844.00 843.99 843.93 843.89 843.91 843.83 843.81 843.80 843.77 843.74 843.74 843.75 843.75
Dist. Parz. Progetto	1.20 0.48 3.25 3.25 0.48 1.20
Distanze Progetto	-3.73 -3.25 0.00 3.25 3.83 5.03 5.28
Distanze Terreno	-20.00 -12.02 -9.01 -5.90 -5.24 -4.61 -3.74 -3.44 -1.12 0.00 0.56 3.22 3.73 4.04 4.78 5.15 6.02 6.26 13.91 14.19 15.06 20.00

SCAVI E BONIFICHE	
STERRO	1.51 m²
RILEVATI	
RILEVATO	0.02 m²
INERBIMENTO	1.63 m
TERRENO VEGETALE	0.47 m²
SOVRASTRUTTURA STRADALE	
STRATO DI USURA	0.30 m²
STRATO DI BINDER	0.38 m²
STRATO DI BASE	0.92 m²
MISTO GRANULOMETRICO	1.83 m²
MANUFATTI	
CORDOLO	0.07 m²
PAVIMENTAZIONE MARCIAPIEDE-CICLABILE	
MASSELLI MARCIAPIEDE	1.20 m
STRATO DI ALLETTAMENTO	0.05 m²
FONDAZIONE MARCIAPIEDE	0.18 m²

SEZIONE N°: C-2
QT. PROG.: 843.99
Progr. km: 8.26
Dist. prec.: 8.26
Dist. succ.: 16.74

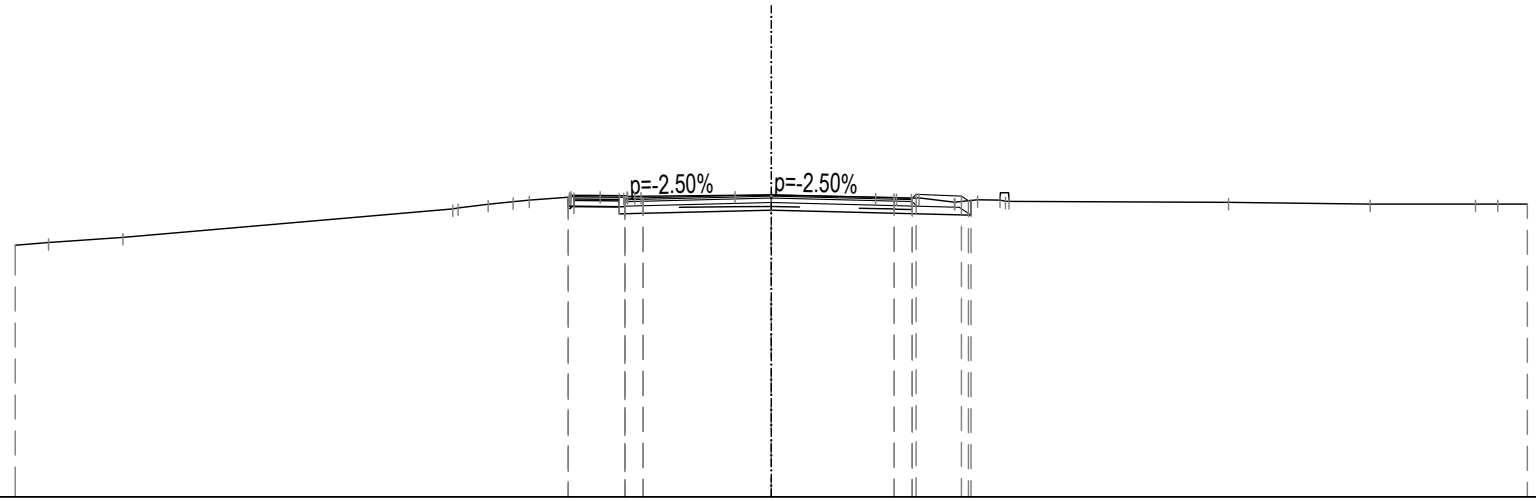

1:200

Qt. rif. 836.00

Quote Progetto	843.89 843.91 843.99 843.91 844.00 843.95 843.84
Quote Terreno	842.65 842.72 842.86 843.62 843.74 843.81 843.85 843.93 843.97 843.96 843.95 843.97 843.98 843.98 843.92 843.91 843.91 843.79 843.86 843.85 843.81 843.79 843.74 843.74 843.74 843.74
Dist. Parz. Progetto	1.20 0.48 3.39 3.25 0.48 1.20
Distanze Progetto	-3.87 -3.39 0.00 3.25 3.83 5.03 5.28
Distanze Terreno	-20.00 -19.12 -17.15 -8.43 -7.49 -6.83 -6.40 -5.31 -4.53 -3.81 -3.45 -0.96 0.00 0.01 2.76 3.31 3.91 4.84 5.46 6.05 6.29 12.10 15.84 18.63 19.22 20.00

SCAVI E BONIFICHE	
STERRO	2.06 m²
SCOTICO	0.90 m
BONIFICA	1.23 m²
SCAVO FOSSO	0.97 m²
RILEVATI	
RILEVATO	0.09 m²
INERBIMENTO	4.22 m
TERRENO VEGETALE	1.01 m²
SOVRASTRUTTURA STRADALE	
STRATO DI USURA	0.32 m²
STRATO DI BINDER	0.40 m²
STRATO DI BASE	0.96 m²
MISTO GRANULOMETRICO	2.33 m²
MANUFATTI	
CORDOLO	0.07 m²
PAVIMENTAZIONE MARCIAPIEDE-CICLABILE	
MASSELLI MARCIAPIEDE	1.20 m
STRATO DI ALLETTAMENTO	0.05 m²
FONDAZIONE MARCIAPIEDE	0.33 m²

SEZIONE N°: C-3
QT. PROG.: 843.98
Progr. km: 25.00
Dist. prec.: 16.74
Dist. succ.: 15.75

1:200

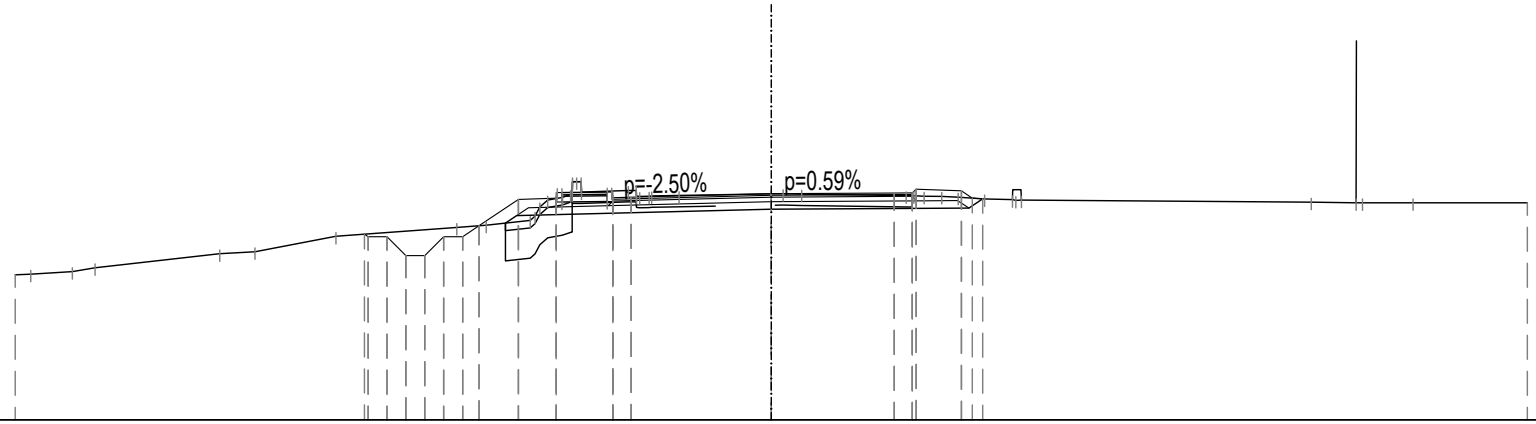

Qt. rif. 838.00

Quote Progetto	842.84 842.84 842.34 842.34 842.84 842.84 843.13 843.83 843.86 843.87 843.89 843.98 844.00 844.10 844.05 843.84
Quote Terreno	841.84 841.85 841.92 842.02 842.39 842.44 842.85 843.09 843.15 843.27 843.88 844.02 844.07 843.91 843.93 843.97 843.97 843.93 843.91 843.89 843.84 843.82 843.81 843.76 843.74 843.74 843.74 843.74 843.74
Dist. Parz. Progetto	0.50 0.50 0.50 0.50 0.50 1.04 1.00 1.20 0.48 3.71 3.25 0.48 1.20
Distanze Progetto	-10.66 -10.16 -9.66 -9.16 -8.66 -8.16 -7.73 -6.69 -5.69 -4.19 -3.71 0.00 3.25 3.83 5.03 5.59
Distanze Terreno	-20.00 -19.59 -18.49 -17.89 -14.59 -13.66 -11.52 -8.32 -7.54 -6.38 -5.52 -5.02 -3.78 -3.23 -2.44 0.00 0.80 3.57 4.51 4.95 5.64 6.38 6.61 14.28 15.47 15.64 16.98 20.00

SCAVI E BONIFICHE	
STERRO	1.57 m²
SCOTICO	3.86 m
BONIFICA	3.49 m²
SCAVO FOSSO	1.53 m²
RILEVATI	
RILEVATO	0.76 m²
INERBIMENTO	2.41 m
TERRENO VEGETALE	0.62 m²
SOVRASTRUTTURA STRADALE	
STRATO DI USURA	0.66 m²
STRATO DI BINDER	0.49 m²
STRATO DI BASE	1.19 m²
MISTO GRANULOMETRICO	2.71 m²
MANUFATTI	
CORDOLO	0.07 m²
PAVIMENTAZIONE MARCIAPIEDE-CICLABILE	
MASSELLI MARCIAPIEDE	1.20 m
STRATO DI ALLETTAMENTO	0.05 m²
FONDAZIONE MARCIAPIEDE	0.34 m²

SEZIONE N°: C-4
QT. PROG.: 843.97
Progr. km: 40.75
Dist. prec.: 15.75
Dist. succ.: 9.25

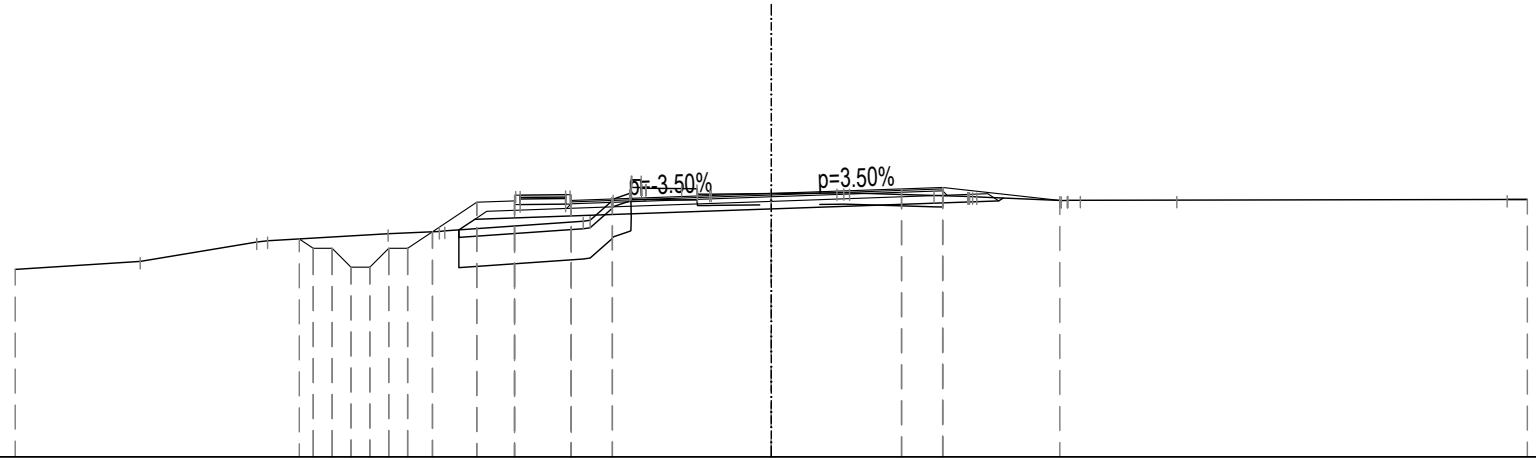

1:200

Qt. rif. 837.00

Quote Progetto	842.52 842.52 842.02 842.02 842.52 842.52 842.95 843.73 843.77 843.74 843.78 843.82 843.97 844.09 844.08 844.12 843.78
Quote Terreno	841.96 842.17 842.68 842.71 842.90 842.96 842.97 843.23 843.76 843.98 844.10 844.09 843.95 843.95 843.96 843.98 843.98 843.91 843.89 843.88 843.78 843.79 843.79 843.81 843.81
Dist. Parz. Progetto	0.50 0.50 0.50 0.50 0.50 0.65 1.17 1.00 1.20 1.09 4.20 3.45 1.09 3.10
Distanze Progetto	-12.12 -11.62 -11.12 -10.62 -10.12 -9.62 -8.96 -7.79 -6.79 -5.29 -4.20 0.00 3.45 4.53 7.63
Distanze Terreno	-20.00 -16.69 -13.61 -13.32 -10.14 -8.78 -8.64 -4.97 -4.23 -3.71 -3.31 -2.37 -1.63 -1.59 0.00 1.74 2.07 4.30 5.19 5.44 7.63 8.18 10.73 19.47 20.00

SCAVI E BONIFICHE	
STERRO	1.08 m²
SCOTICO	6.61 m
BONIFICA	5.65 m²
SCAVO FOSSO	1.08 m²
RILEVATI	
RILEVATO	2.32 m²
INERBIMENTO	6.05 m
TERRENO VEGETALE	1.65 m²
SOVRASTRUTTURA STRADALE	
STRATO DI USURA	0.42 m²
STRATO DI BINDER	0.52 m²
STRATO DI BASE	1.26 m²
MISTO GRANULOMETRICO	2.83 m²
MANUFATTI	
CORDOLO	0.14 m²
PAVIMENTAZIONE MARCIAPIEDE-CICLABILE	
MASSELLI MARCIAPIEDE	1.20 m
STRATO DI ALLETTAMENTO	0.05 m²
FONDAZIONE MARCIAPIEDE	0.34 m²

SEZIONE N°: C-5
QT. PROG.: 843.93
Progr. km: 50.00
Dist. prec.: 9.25
Dist. succ.: 7.02

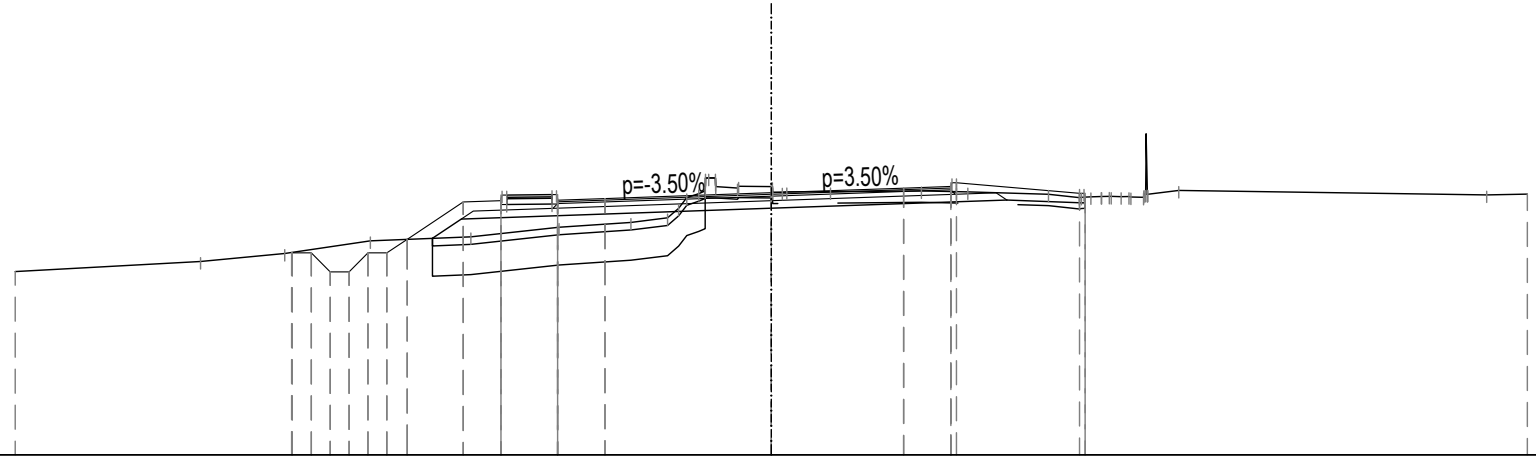

1:200

Qt. rif. 837.00

Quote Progetto	842.34 842.34 841.84 841.84 842.34 842.34 842.70 843.69 843.72 843.69 843.73 843.78 843.93 844.05 844.06 844.20 843.92
Quote Terreno	841.85 842.11 842.32 842.66 842.77 843.02 843.15 843.27 843.80 844.32 844.06 844.09 843.96 843.96 843.98 843.95 843.89 843.80 843.83 843.83 843.81 843.99 843.87 843.89
Dist. Parz. Progetto	0.50 0.50 0.50 0.50 0.50 0.50 0.54 1.48 1.00 1.20 1.25 4.40 3.50 1.25 3.25
Distanze Progetto	-12.67 -12.17 -11.67 -11.17 -10.67 -10.17 -9.63 -8.15 -7.15 -5.65 -4.40 0.00 3.50 4.75 4.90 8.15
Distanze Terreno	-20.00 -15.10 -12.87 -10.61 -7.95 -5.61 -3.71 -2.74 -2.24 -1.66 -0.90 0.00 0.41 1.57 3.97 5.20 7.33 8.15 8.73 9.25 9.85 10.78 18.92 20.00

SCAVI E BONIFICHE	
STERRO	1.02 m²
SCOTICO	9.14 m
BONIFICA	7.69 m²
SCAVO FOSSO	0.52 m²
RILEVATI	
RIEMPIMENTO	0.07 m²
RILEVATO	3.90 m²
INERBIMENTO	8.80 m
TERRENO VEGETALE	2.66 m²
SOVRASTRUTTURA STRADALE	
STRATO DI USURA	0.42 m²
STRATO DI BINDER	0.52 m²
STRATO DI BASE	1.26 m²
MISTO GRANULOMETRICO	2.83 m²
MANUFATTI	
CORDOLO	0.14 m²
PAVIMENTAZIONE MARCIAPIEDE-CICLABILE	
MASSELLI MARCIAPIEDE	1.20 m
STRATO DI ALLETTAMENTO	0.05 m²
FONDAZIONE MARCIAPIEDE	0.34 m²

SEZIONE N°: C-6
QT. PROG.: 843.86
Progr. km: 57.02
Dist. prec.: 7.02
Dist. succ.: 10.14

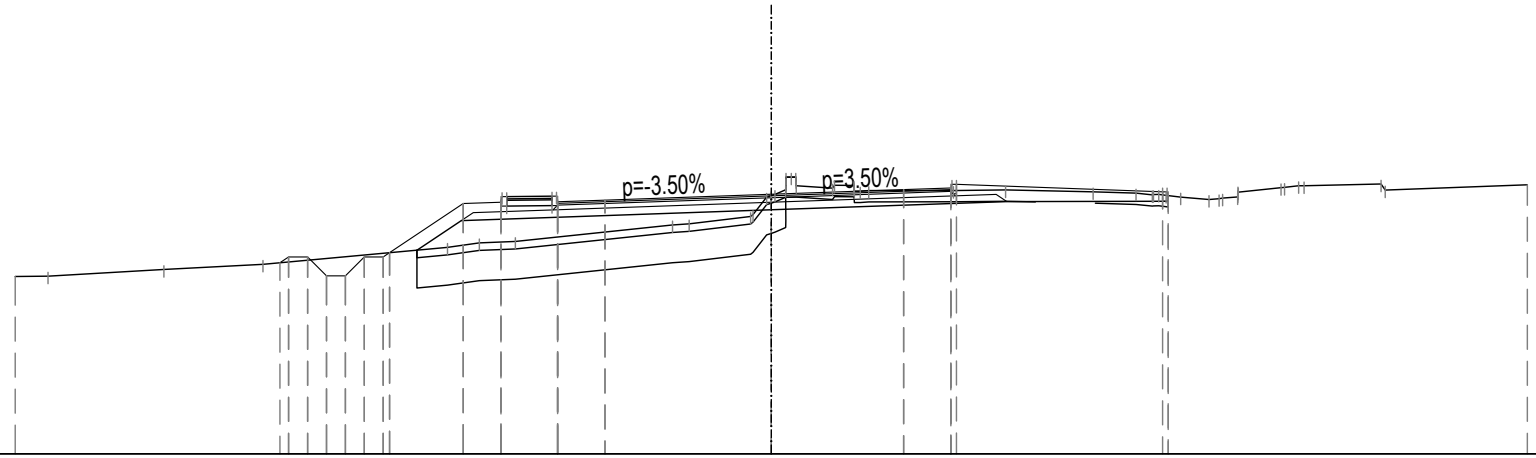

1:200

Qt. rif. 837.00

Quote Progetto	842.21 842.21 841.71 841.71 842.21 842.21 842.32 843.62 843.65 843.67 843.63 843.71 843.86 843.99 844.03 844.13 843.93
Quote Terreno	841.69 841.70 841.87 842.01 842.46 842.58 842.62 843.05 843.08 843.28 843.83 844.32 844.09 844.03 844.10 843.96 843.96 843.98 843.93 843.90 843.86 843.79 843.73 843.79 843.92 844.04 844.09 844.13 843.98 844.11
Dist. Parz. Progetto	0.50 0.50 0.50 0.50 0.50 1.95 1.00 1.20 1.25 4.40 3.50 1.25 5.45
Distanze Progetto	-12.77 -12.27 -11.77 -11.27 -10.77 -10.27 -10.10 -8.15 -7.15 -5.65 -4.40 0.00 3.50 4.75 4.90 10.35
Distanze Terreno	-20.00 -19.13 -16.07 -13.45 -8.56 -7.72 -6.77 -2.61 -2.17 -0.55 0.00 0.53 0.66 1.62 2.19 2.58 4.82 6.20 8.52 9.65 10.25 10.83 11.58 12.33 12.35 13.48 14.09 16.13 16.24 20.00

SCAVI E BONIFICHE	
STERRO	0.73 m²
SCOTICO	13.84 m
BONIFICA	11.46 m²
SCAVO FOSSO	0.23 m²
RILEVATI	
RIEMPIMENTO	0.32 m²
RILEVATO	7.94 m²
INERBIMENTO	3.63 m
TERRENO VEGETALE	1.12 m²
SOVRASTRUTTURA STRADALE	
STRATO DI USURA	0.50 m²
STRATO DI BINDER	0.62 m²
STRATO DI BASE	1.55 m²
MISTO GRANULOMETRICO	2.84 m²
MANUFATTI	
CORDOLO	0.07 m²
PAVIMENTAZIONE MARCIAPIEDE-CICLABILE	
MASSELLI MARCIAPIEDE	1.20 m
STRATO DI ALLETTAMENTO	0.05 m²
FONDAZIONE MARCIAPIEDE	0.34 m²

SEZIONE N°: C-7
QT. PROG.: 843.73
Progr. km: 67.16
Dist. prec.: 10.14
Dist. succ.: 5.30

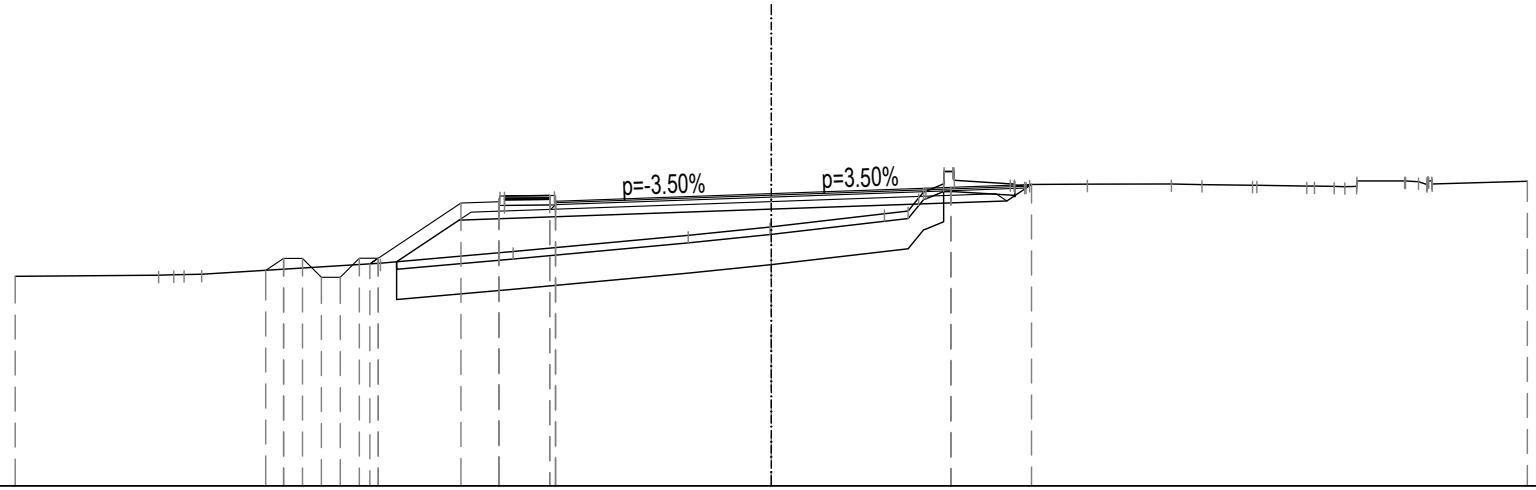

1:200

Qt. rif. 836.00

Quote Progetto	841.70, 842.02, 841.52, 841.52, 842.02, 842.02, 843.48, 843.51, 843.49, 843.53, 843.73, 843.85, 843.89, 843.97
Quote Terreno	841.54, 841.57, 841.59, 841.59, 841.89, 842.20, 842.62, 842.84, 842.85, 843.20, 843.27, 843.99, 844.08, 843.99, 843.97, 843.98, 843.98, 843.97, 843.95, 843.95, 843.93, 843.92, 843.92, 844.06, 844.06, 843.97, 843.98, 844.06
Dist. Parz. Progetto	0.48, 0.50, 0.50, 0.50, 0.50, 2.19, 1.00, 1.20, 5.71, 4.75, 2.13
Distanze Progetto	-13.38, -12.40, -11.90, -11.40, -10.90, -10.40, -8.21, -7.21, -5.71, 0.00, 4.75, 6.88
Distanze Terreno	-20.00, -16.20, -15.53, -15.07, -10.34, -6.83, -2.20, -0.03, 0.00, 2.99, 3.62, 4.56, 4.84, 6.32, 6.83, 8.36, 10.58, 11.39, 12.73, 12.84, 14.16, 14.89, 15.48, 15.49, 16.75, 17.34, 17.48, 20.00

SCAVI E BONIFICHE	
SCOTICO	16.57 m
BONIFICA	13.25 m²
SCAVO FOSSO	0.19 m²
RILEVATI	
RIEMPIMENTO	0.35 m²
RILEVATO	11.18 m²
INERBIMENTO	3.69 m
TERRENO VEGETALE	1.16 m²
SOVRASTRUTTURA STRADALE	
STRATO DI USURA	0.42 m²
STRATO DI BINDER	0.53 m²
STRATO DI BASE	1.28 m²
MISTO GRANULOMETRICO	2.85 m²
MANUFATTI	
CORDOLO	0.18 m²
PAVIMENTAZIONE MARCIAPIEDE-CICLABILE	
MASSELLI MARCIAPIEDE	5.20 m
STRATO DI ALLETTAMENTO	0.21 m²
FONDAZIONE MARCIAPIEDE	1.19 m²

SEZIONE N°: C-8
QT. PROG.: 843.65
Progr. km: 72.46
Dist. prec.: 5.30
Dist. succ.: 14.44

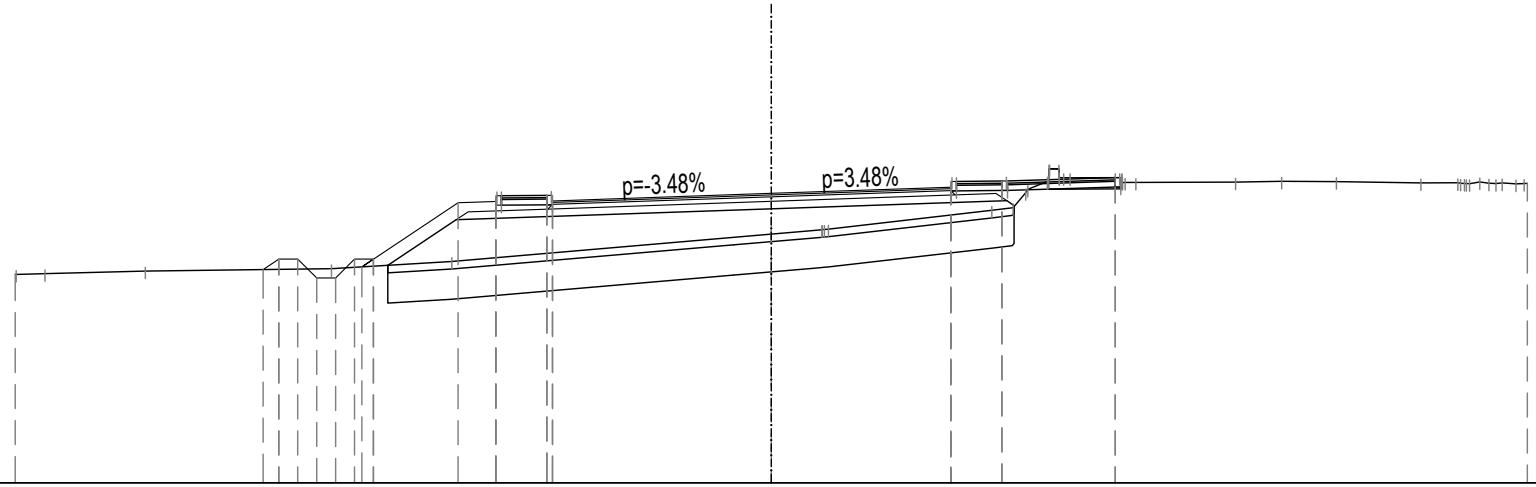

1:200

Qt. rif. 836.00

Quote Progetto	841.64, 841.91, 841.42, 841.42, 841.92, 841.92, 843.41, 843.44, 843.41, 843.45, 843.65, 843.78, 843.82
Quote Terreno	841.51, 841.53, 841.60, 841.66, 841.85, 842.58, 842.69, 842.71, 843.21, 843.28, 843.97, 844.07, 844.07, 843.94, 843.95, 843.98, 843.97, 843.93, 843.93, 843.96, 843.93, 843.92, 843.92
Dist. Parz. Progetto	0.50, 0.50, 0.50, 0.50, 2.24, 1.00, 1.20, 5.79, 4.75, 1.20, 2.85
Distanze Progetto	-13.44, -12.53, -12.02, -11.52, -11.02, -10.52, -8.29, -7.29, -5.79, 0.00, 4.75
Distanze Terreno	-20.00, -19.21, -16.56, -11.64, -8.45, 0.00, 1.34, 1.51, 5.83, 6.40, 7.30, 7.90, 9.27, 9.65, 12.28, 13.50, 14.95, 17.18, 18.16, 18.74, 19.33, 19.91, 20.00

SCAVI E BONIFICHE	
SCOTICO	14.36 m
BONIFICA	11.49 m²
RILEVATI	
RILEVATO	16.24 m²
SOVRASTRUTTURA STRADALE	
STRATO DI USURA	0.51 m²
STRATO DI BINDER	0.64 m²
STRATO DI BASE	1.54 m²
MISTO GRANULOMETRICO	2.87 m²
PAVIMENTAZIONE MARCIAPIEDE-CICLABILE	
STRATO DI USURA CICLABILE	0.05 m²
MASSETTO	0.15 m²
FONDAZIONE CICLABILE	0.12 m²

SEZIONE N°: C-9
QT. PROG.: 843.51
Progr. km: 86.90
Dist. prec.: 14.44
Dist. succ.: 14.29

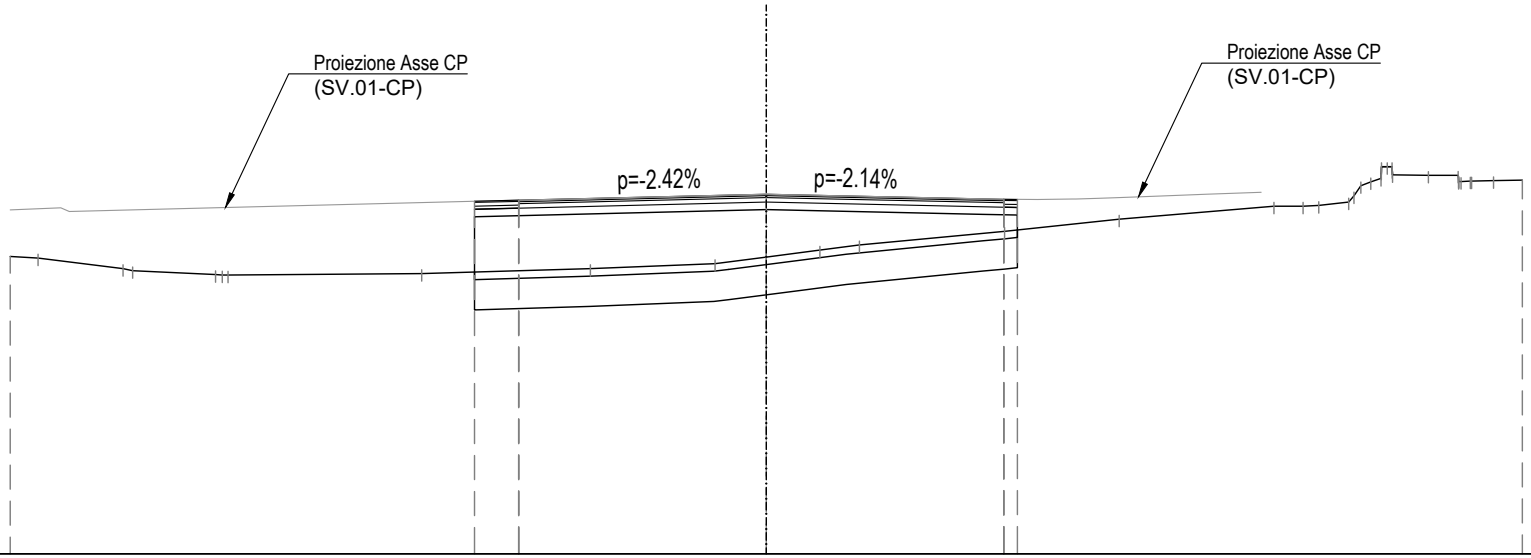

1:200

Qt. rif. 834.00

Quote Progetto	843.31	843.35	843.51	843.38	843.34																		
Quote Terreno	841.86	841.82	841.54	841.49	841.38	841.37	841.41	841.54	841.67	841.85	842.03	842.17	842.53	842.85	843.20	843.19	843.21	843.30	843.84	844.24	844.01	844.01	843.87	843.88
Dist. Parz. Progetto	6.55	6.28																						
Distanze Progetto	-6.55	0.00	6.28																					
Distanze Terreno	-20.00	-19.26	-17.01	-16.76	-14.57	-14.24	-9.12	-4.65	-1.36	0.00	1.42	2.46	6.30	9.33	13.43	14.20	14.61	15.41	15.99	16.55	17.51	18.30	19.24	20.00

SCAVI E BONIFICHE	
SCOTICO	36.15 m
BONIFICA	28.92 m²
RILEVATI	
RILEVATO	56.94 m²
INERBIMENTO	3.77 m
TERRENO VEGETALE	1.08 m²
SOVRASTRUTTURA STRADALE	
STRATO DI USURA	1.04 m²
STRATO DI BINDER	1.29 m²
STRATO DI BASE	3.13 m²
MISTO GRANULOMETRICO	6.00 m²

SEZIONE N°: C-10
QT. PROG.: 843.71
Progr. km: 101.19
Dist. prec.: 14.29
Dist. succ.: 3.01

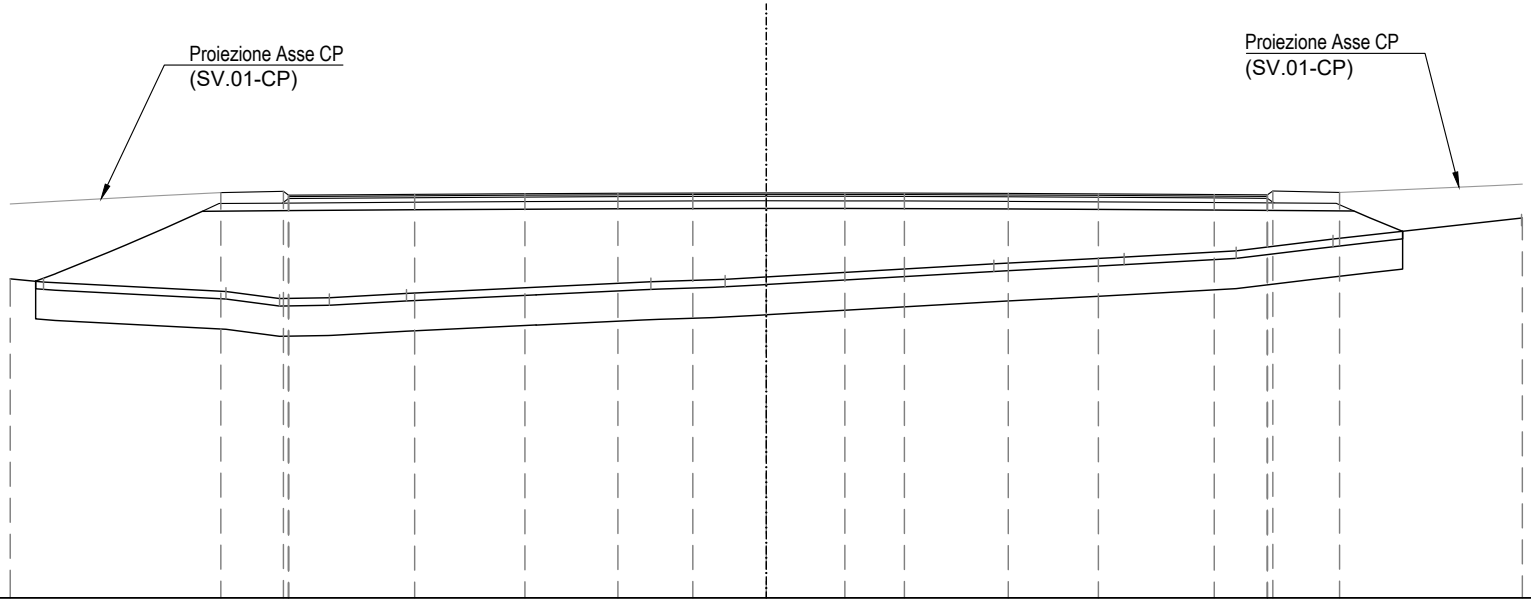

1:200

Qt. rif. 833.00

| | | |

SCAVI E BONIFICHE	
SCOTICO	9.07 m
BONIFICA	7.26 m²
RILEVATI	
RILEVATO	14.69 m²
INERBIMENTO	3.31 m
TERRENO VEGETALE	0.95 m²
SOVRASTRUTTURA STRADALE	
STRATO DI USURA	0.23 m²
STRATO DI BINDER	0.29 m²
STRATO DI BASE	0.72 m²
MISTO GRANULOMETRICO	1.81 m²

SEZIONE N°: C-11
QT. PROG.: 843.77
Progr. km: 104.20
Dist. prec.: 3.01

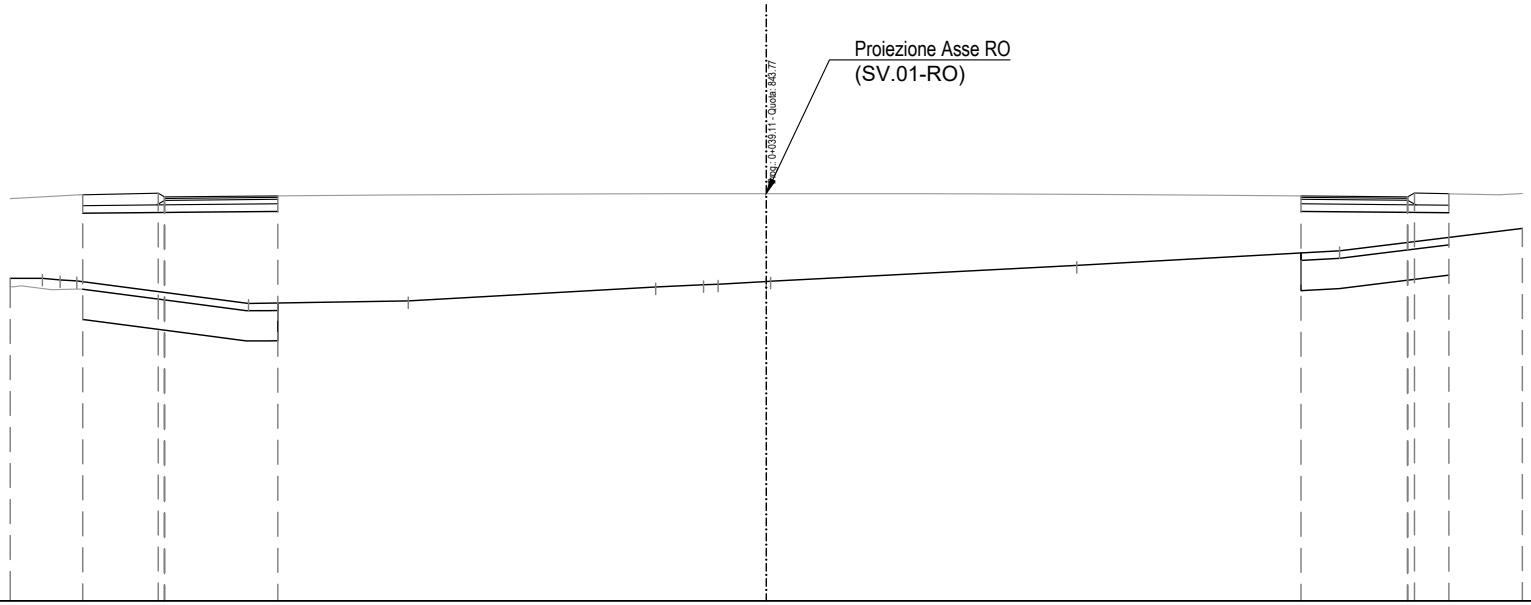

1:200

Qt. rif. 833.00

| | | |

RO - Rotatoria OVEST

RIEPILOGO QUANTITA' SV.01-RO - SV.01 - svincolo ovest - Nebbiu Cortina - Asse RO

Codice	Descrizione	Quantità
BASE	STRATO DI BASE	210.05 m³
BINDER	STRATO DI BINDER	78.55 m³
BON	BONIFICA	1669.50 m³
CORDOLO	CORDOLO	8.13 m³
FONDA_MG	MISTO GRANULARE	446.02 m³
FOSSO	SCAVO FOSSO	50.53 m³
GRAD	GRADONATURA	140.37 m²
INERBIMENTO	INERBIMENTO	2230.17 m²
RI	RILEVATO	3101.04 m³
RI-SCAVI	RIEMPIMENTO	5336.93 m³
SCOT	SCOTICO	3575.95 m²
TVEG	TERRENO VEGETALE	974.26 m³
USURA	STRATO DI USURA	65.53 m³

RAMO A

RIEPILOGO QUANTITA' SV.01-A - SV.01 - svincolo ovest - Nebbiu Cortina - Asse A

Codice	Descrizione	Quantità
BASE	STRATO DI BASE	348.76 m³
BINDER	STRATO DI BINDER	129.49 m³
BON	BONIFICA	1539.95 m³
CORDOLO	CORDOLO	8.40 m³
FONDA_MG	MISTO GRANULARE	810.68 m³
FOSSO	SCAVO FOSSO	147.42 m³
INERBIMENTO	INERBIMENTO	1180.02 m²
MARCIAPIEDE MASSELLI	MARCIAPIEDE MASSELLI	54.48 m²
MARCIAPIEDE-FONDAZIONE	MARC. MISTO GRANULARE	22.88 m³
MARCIAPIEDE-SABBIA	SABBIA ALLETTAMENTO	2.17 m³
RI	RILEVATO	766.96 m³
RIE	RIEMPIMENTO	0.02 m³
SCOT	SCOTICO	1344.12 m²
ST	STERRO	442.81 m³
TVEG	TERRENO VEGETALE	344.77 m³
USURA	STRATO DI USURA	108.59 m³

RAMO B

RIEPILOGO QUANTITA' SV.01-B - SV.01 - svincolo ovest - Nebbiu Cortina - Asse B

Codice	Descrizione	Quantità
BASE	STRATO DI BASE	251.50 m³
BINDER	STRATO DI BINDER	105.46 m³
BON	BONIFICA	743.05 m³
CICLABILE_FONDA	FONDAZIONE MARCIAPIEDE	43.726 m³
CICLABILE_USURA	STRATO DI USURA CICLABILE	13.62 m³
CORDOLO	CORDOLO	14.25 m³
FONDA_MG	MISTO GRANULARE	504.74 m³
FOSSO	SCAVO FOSSO	43.75 m³
INERBIMENTO	INERBIMENTO	700.64 m²
MARCIAPIEDE MASSELLI	MARCIAPIEDE MASSELLI	22.95 m²
MARCIAPIEDE-FONDAZIONE	MARC. MISTO GRANULARE	5.94 m³
MARCIAPIEDE-SABBIA	SABBIA ALLETTAMENTO	0.92 m³
MASSETTO	MASSETTO	45.36 m³
RI	RILEVATO	359.68 m³
RIE	RIEMPIMENTO	0.20 m³
SCOT	SCOTICO	925.33 m²
ST	STERRO	211.16 m³
TVEG	TERRENO VEGETALE	192.53 m³
USURA	STRATO DI USURA	85.13 m³

RAMO C

RIEPILOGO QUANTITA' SV.01-C - SV.01 - svincolo ovest - Nebbiu Cortina - Asse C

Codice	Descrizione	Quantità
BASE	STRATO DI BASE	141.63 m³
BINDER	STRATO DI BINDER	58.33 m³
BON	BONIFICA	807.78 m³
CICLABILE_USURA	STRATO DI USURA CICLABILE	0.66 m³
CORDOLO	CORDOLO	7.82 m³
FONDA_MG	MISTO GRANULARE	293.72 m³
FOSSO	SCAVO FOSSO	47.48 m³
INERBIMENTO	INERBIMENTO	343.53 m²
MARCIAPIEDE MASSELLI	MARCIAPIEDE MASSELLI	83.82 m²
MARCIAPIEDE-FONDAZIONE	MARC. MISTO GRANULARE	20.69 m³
MARCIAPIEDE-SABBIA	SABBIA ALLETTAMENTO	3.31 m³
MASSETTO	MASSETTO	2.21 m³
RI	RILEVATO	974.46 m³
RIE	RIEMPIMENTO	5.95 m³
SCOT	SCOTICO	981.76 m²
ST	STERRO	100.88 m³
TVEG	TERRENO VEGETALE	96.14 m³
USURA	STRATO DI USURA	50.16 m³

RO - Rotatoria OVEST

COMPUTO DELLE QUANTITA'

WBS: SV.01-RO - SV.01 - svincolo ovest - Nebbiu Cortina - Asse RO

STRATO DI BASE (BASE)

Sezione	Distanza progressiva	Area	Area Media	Distanza parziale	Volume	Raggio	Distanza baricentro	Fattore K	Fattore K medio	Volume Parziale	Volume Totale
RO-1	0+000.00	0.64 m²				-29.00	-2.00	0.9310345			
Sx			0.64 m²	16.27	10.41 m³				0.9310345	9.69 m³	9.69 m³
RO-2	0+016.27	0.64 m²				-29.00	-2.00	0.9310345			
RO-1	0+000.00	0.48 m²				-29.00	1.50	1.0517241			
Dx			0.48 m²	16.27	7.80 m³				1.0517241	8.20 m³	17.89 m³
RO-2	0+016.27	0.48 m²				-29.00	1.50	1.0517241			
RO-2	0+016.27	0.64 m²				-29.00	-2.00	0.9310345			
Sx			0.64 m²	6.85	4.38 m³				0.9310345	4.08 m³	21.97 m³
RO-3	0+023.11	0.64 m²				-29.00	-2.00	0.9310345			
RO-2	0+016.27	0.48 m²				-29.00	1.50	1.0517241			
Dx			0.48 m²	6.85	3.29 m³				1.0517241	3.46 m³	25.43 m³
RO-3	0+023.11	0.48 m²				-29.00	1.50	1.0517241			
RO-3	0+023.11	0.64 m²				-29.00	-2.00	0.9310345			
Sx			0.64 m²	15.99	10.23 m³				0.9310345	9.52 m³	34.95 m³
RO-4	0+039.11	0.64 m²				-29.00	-2.00	0.9310345			
RO-3	0+023.11	0.48 m²				-29.00	1.50	1.0517241			
Dx			0.48 m²	15.99	7.68 m³				1.0517241	8.08 m³	43.03 m³
RO-4	0+039.11	0.48 m²				-29.00	1.50	1.0517241			
RO-4	0+039.11	0.64 m²				-29.00	-2.00	0.9310345			
Sx			0.64 m²	16.32	10.44 m³				0.9310345	9.72 m³	52.75 m³
RO-5	0+055.43	0.64 m²				-29.00	-2.00	0.9310345			
RO-4	0+039.11	0.48 m²				-29.00	1.50	1.0517241			
Dx			0.48 m²	16.32	7.83 m³				1.0517241	8.23 m³	60.98 m³
RO-5	0+055.43	0.48 m²				-29.00	1.50	1.0517241			
RO-5	0+055.43	0.64 m²				-29.00	-2.00	0.9310345			
Sx			0.64 m²	10.57	6.76 m³				0.9310345	6.29 m³	67.27 m³
RO-6	0+066.00	0.64 m²				-29.00	-2.00	0.9310345			
RO-5	0+055.43	0.48 m²				-29.00	1.50	1.0517241			
Dx			0.59 m²	10.57	6.20 m³				1.0634483	6.59 m³	73.86 m³
RO-6	0+066.00	0.69 m²				-29.00	2.18	1.0751724			
RO-6	0+066.00	0.64 m²				-29.00	-2.00	0.9310345			
Sx			0.64 m²	11.60	7.42 m³				0.9310345	6.91 m³	80.77 m³
RO-7	0+077.60	0.64 m²				-29.00	-2.00	0.9310345			

WBS: SV.01-RO - SV.01 - svincolo ovest - Nebbiu Cortina - Asse RO

STRATO DI BASE (BASE)

Sezione	Distanza progressiva	Area	Area Media	Distanza parziale	Volume	Raggio	Distanza baricentro	Fattore K	Fattore K medio	Volume Parziale	Volume Totale
RO-6	0+066.00	0.69 m²				-29.00	2.18	1.0751724			
Dx			0.59 m²	11.60	6.80 m³				1.0634483	7.23 m³	88.00 m³
RO-7	0+077.60	0.48 m²				-29.00	1.50	1.0517241			
RO-7	0+077.60	1.12 m²				0.00	-2.00	1.0000000			
			1.12 m²	13.89	15.56 m³				1.0000000	15.56 m³	103.56 m³
RO-8	0+091.49	1.12 m²				0.00	-2.00	1.0000000			
RO-8	0+091.49	0.64 m²				-29.00	-2.00	0.9310345			
Sx			0.64 m²	16.79	10.75 m³				0.9310345	10.01 m³	113.57 m³
RO-9	0+108.28	0.64 m²				-29.00	-2.00	0.9310345			
RO-8	0+091.49	0.48 m²				-29.00	1.50	1.0517241			
Dx			0.48 m²	16.79	8.06 m³				1.0517241	8.48 m³	122.05 m³
RO-9	0+108.28	0.48 m²				-29.00	1.50	1.0517241			
RO-9	0+108.28	0.64 m²				-29.00	-2.00	0.9310345			
Sx			0.64 m²	14.83	9.49 m³				0.9310345	8.84 m³	130.89 m³
RO-10	0+123.11	0.64 m²				-29.00	-2.00	0.9310345			
RO-9	0+108.28	0.48 m²				-29.00	1.50	1.0517241			
Dx			0.48 m²	14.83	7.12 m³				1.0517241	7.49 m³	138.38 m³
RO-10	0+123.11	0.48 m²				-29.00	1.50	1.0517241			
RO-10	0+123.11	0.64 m²				-29.00	-2.00	0.9310345			
Sx			0.64 m²	14.62	9.36 m³				0.9310345	8.71 m³	147.09 m³
RO-11	0+137.73	0.64 m²				-29.00	-2.00	0.9310345			
RO-10	0+123.11	0.48 m²				-29.00	1.50	1.0517241			
Dx			0.48 m²	14.62	7.02 m³				1.0517241	7.38 m³	154.47 m³
RO-11	0+137.73	0.48 m²				-29.00	1.50	1.0517241			
RO-11	0+137.73	0.64 m²				-29.00	-2.00	0.9310345			
Sx			0.64 m²	12.27	7.85 m³				0.9310345	7.31 m³	161.78 m³
RO-12	0+150.00	0.64 m²				-29.00	-2.00	0.9310345			
RO-11	0+137.73	0.48 m²				-29.00	1.50	1.0517241			
Dx			0.59 m²	12.27	7.20 m³				1.0634483	7.66 m³	169.44 m³
RO-12	0+150.00	0.69 m²				-29.00	2.18	1.0751724			
RO-12	0+150.00	0.64 m²				-29.00	-2.00	0.9310345			
Sx			0.64 m²	14.62	9.36 m³				0.9310345	8.71 m³	178.15 m³
RO-13	0+164.62	0.64 m²				-29.00	-2.00	0.9310345			

WBS: SV.01-RO - SV.01 - svincolo ovest - Nebbiu Cortina - Asse RO

STRATO DI BASE (BASE)

Sezione	Distanza progressiva	Area	Area Media	Distanza parziale	Volume	Raggio	Distanza baricentro	Fattore K	Fattore K medio	Volume Parziale	Volume Totale
RO-12	0+150.00	0.69 m²				-29.00	2.18	1.0751724			
Dx			0.69 m²	14.62	10.13 m³				1.0751724	10.89 m³	189.04 m³
RO-13	0+164.62	0.69 m²				-29.00	2.18	1.0751724			
RO-13	0+164.62	0.64 m²				-29.00	-2.00	0.9310345			
Sx			0.64 m²	14.02	8.97 m³				0.9310345	8.35 m³	197.39 m³
RO-14	0+178.64	0.64 m²				-29.00	-2.00	0.9310345			
RO-13	0+164.62	0.69 m²				-29.00	2.18	1.0751724			
Dx			0.59 m²	14.02	8.22 m³				1.0634483	8.74 m³	206.13 m³
RO-14	0+178.64	0.48 m²				-29.00	1.50	1.0517241			
RO-14	0+178.64	0.64 m²				-29.00	-2.00	0.9310345			
Sx			0.64 m²	3.57	2.28 m³				0.9310345	2.12 m³	208.25 m³
RO-15	0+182.21	0.64 m²				-29.00	-2.00	0.9310345			
RO-14	0+178.64	0.48 m²				-29.00	1.50	1.0517241			
Dx			0.48 m²	3.57	1.71 m³				1.0517241	1.80 m³	210.05 m³
RO-15	0+182.21	0.48 m²				-29.00	1.50	1.0517241			

WBS: SV.01-RO - SV.01 - svincolo ovest - Nebbiu Cortina - Asse RO

STRATO DI BINDER (BINDER)

Sezione	Distanza progressiva	Area	Area Media	Distanza parziale	Volume	Raggio	Distanza baricentro	Fattore K	Fattore K medio	Volume Parziale	Volume Totale
RO-1	0+000.00	0.24 m²				-29.00	-2.00	0.9310345			
Sx			0.24 m²	16.27	3.90 m³				0.9310345	3.63 m³	3.63 m³
RO-2	0+016.27	0.24 m²				-29.00	-2.00	0.9310345			
RO-1	0+000.00	0.18 m²				-29.00	1.50	1.0517241			
Dx			0.18 m²	16.27	2.93 m³				1.0517241	3.08 m³	6.71 m³
RO-2	0+016.27	0.18 m²				-29.00	1.50	1.0517241			
RO-2	0+016.27	0.24 m²				-29.00	-2.00	0.9310345			
Sx			0.24 m²	6.85	1.64 m³				0.9310345	1.53 m³	8.24 m³
RO-3	0+023.11	0.24 m²				-29.00	-2.00	0.9310345			
RO-2	0+016.27	0.18 m²				-29.00	1.50	1.0517241			
Dx			0.18 m²	6.85	1.23 m³				1.0517241	1.29 m³	9.53 m³
RO-3	0+023.11	0.18 m²				-29.00	1.50	1.0517241			
RO-3	0+023.11	0.24 m²				-29.00	-2.00	0.9310345			
Sx			0.24 m²	15.99	3.84 m³				0.9310345	3.58 m³	13.11 m³
RO-4	0+039.11	0.24 m²				-29.00	-2.00	0.9310345			
RO-3	0+023.11	0.18 m²				-29.00	1.50	1.0517241			
Dx			0.18 m²	15.99	2.88 m³				1.0517241	3.03 m³	16.14 m³
RO-4	0+039.11	0.18 m²				-29.00	1.50	1.0517241			
RO-4	0+039.11	0.24 m²				-29.00	-2.00	0.9310345			
Sx			0.24 m²	16.32	3.92 m³				0.9310345	3.65 m³	19.79 m³
RO-5	0+055.43	0.24 m²				-29.00	-2.00	0.9310345			
RO-4	0+039.11	0.18 m²				-29.00	1.50	1.0517241			
Dx			0.18 m²	16.32	2.94 m³				1.0517241	3.09 m³	22.88 m³
RO-5	0+055.43	0.18 m²				-29.00	1.50	1.0517241			
RO-5	0+055.43	0.24 m²				-29.00	-2.00	0.9310345			
Sx			0.24 m²	10.57	2.54 m³				0.9310345	2.36 m³	25.24 m³
RO-6	0+066.00	0.24 m²				-29.00	-2.00	0.9310345			
RO-5	0+055.43	0.18 m²				-29.00	1.50	1.0517241			
Dx			0.22 m²	10.57	2.30 m³				1.0617241	2.44 m³	27.68 m³
RO-6	0+066.00	0.25 m²				-29.00	2.08	1.0717241			
RO-6	0+066.00	0.24 m²				-29.00	-2.00	0.9310345			
Sx			0.24 m²	11.60	2.78 m³				0.9310345	2.59 m³	30.27 m³
RO-7	0+077.60	0.24 m²				-29.00	-2.00	0.9310345			

WBS: SV.01-RO - SV.01 - svincolo ovest - Nebbiu Cortina - Asse RO

STRATO DI BINDER (BINDER)

Sezione	Distanza progressiva	Area	Area Media	Distanza parziale	Volume	Raggio	Distanza baricentro	Fattore K	Fattore K medio	Volume Parziale	Volume Totale
RO-6	0+066.00	0.25 m²				-29.00	2.08	1.0717241			
Dx			0.22 m²	11.60	2.52 m³				1.0617241	2.68 m³	32.95 m³
RO-7	0+077.60	0.18 m²				-29.00	1.50	1.0517241			
RO-7	0+077.60	0.42 m²				0.00	-2.00	1.0000000			
			0.42 m²	13.89	5.83 m³				1.0000000	5.83 m³	38.78 m³
RO-8	0+091.49	0.42 m²				0.00	-2.00	1.0000000			
RO-8	0+091.49	0.24 m²				-29.00	-2.00	0.9310345			
Sx			0.24 m²	16.79	4.03 m³				0.9310345	3.75 m³	42.53 m³
RO-9	0+108.28	0.24 m²				-29.00	-2.00	0.9310345			
RO-8	0+091.49	0.18 m²				-29.00	1.50	1.0517241			
Dx			0.18 m²	16.79	3.02 m³				1.0517241	3.18 m³	45.71 m³
RO-9	0+108.28	0.18 m²				-29.00	1.50	1.0517241			
RO-9	0+108.28	0.24 m²				-29.00	-2.00	0.9310345			
Sx			0.24 m²	14.83	3.56 m³				0.9310345	3.31 m³	49.02 m³
RO-10	0+123.11	0.24 m²				-29.00	-2.00	0.9310345			
RO-9	0+108.28	0.18 m²				-29.00	1.50	1.0517241			
Dx			0.18 m²	14.83	2.67 m³				1.0517241	2.81 m³	51.83 m³
RO-10	0+123.11	0.18 m²				-29.00	1.50	1.0517241			
RO-10	0+123.11	0.24 m²				-29.00	-2.00	0.9310345			
Sx			0.24 m²	14.62	3.51 m³				0.9310345	3.27 m³	55.10 m³
RO-11	0+137.73	0.24 m²				-29.00	-2.00	0.9310345			
RO-10	0+123.11	0.18 m²				-29.00	1.50	1.0517241			
Dx			0.18 m²	14.62	2.63 m³				1.0517241	2.77 m³	57.87 m³
RO-11	0+137.73	0.18 m²				-29.00	1.50	1.0517241			
RO-11	0+137.73	0.24 m²				-29.00	-2.00	0.9310345			
Sx			0.24 m²	12.27	2.94 m³				0.9310345	2.74 m³	60.61 m³
RO-12	0+150.00	0.24 m²				-29.00	-2.00	0.9310345			
RO-11	0+137.73	0.18 m²				-29.00	1.50	1.0517241			
Dx			0.22 m²	12.27	2.67 m³				1.0617241	2.83 m³	63.44 m³
RO-12	0+150.00	0.25 m²				-29.00	2.08	1.0717241			
RO-12	0+150.00	0.24 m²				-29.00	-2.00	0.9310345			
Sx			0.24 m²	14.62	3.51 m³				0.9310345	3.27 m³	66.71 m³
RO-13	0+164.62	0.24 m²				-29.00	-2.00	0.9310345			

WBS: SV.01-RO - SV.01 - svincolo ovest - Nebbiu Cortina - Asse RO

STRATO DI BINDER (BINDER)

Sezione	Distanza progressiva	Area	Area Media	Distanza parziale	Volume	Raggio	Distanza baricentro	Fattore K	Fattore K medio	Volume Parziale	Volume Totale
RO-12	0+150.00	0.25 m²				-29.00	2.08	1.0717241			
Dx			0.25 m²	14.62	3.73 m³				1.0717241	4.00 m³	70.71 m³
RO-13	0+164.62	0.25 m²				-29.00	2.08	1.0717241			
RO-13	0+164.62	0.24 m²				-29.00	-2.00	0.9310345			
Sx			0.24 m²	14.02	3.36 m³				0.9310345	3.13 m³	73.84 m³
RO-14	0+178.64	0.24 m²				-29.00	-2.00	0.9310345			
RO-13	0+164.62	0.25 m²				-29.00	2.08	1.0717241			
Dx			0.22 m²	14.02	3.05 m³				1.0617241	3.24 m³	77.08 m³
RO-14	0+178.64	0.18 m²				-29.00	1.50	1.0517241			
RO-14	0+178.64	0.24 m²				-29.00	-2.00	0.9310345			
Sx			0.24 m²	3.57	0.86 m³				0.9310345	0.80 m³	77.88 m³
RO-15	0+182.21	0.24 m²				-29.00	-2.00	0.9310345			
RO-14	0+178.64	0.18 m²				-29.00	1.50	1.0517241			
Dx			0.18 m²	3.57	0.64 m³				1.0517241	0.67 m³	78.55 m³
RO-15	0+182.21	0.18 m²				-29.00	1.50	1.0517241			

WBS: SV.01-RO - SV.01 - svincolo ovest - Nebbiu Cortina - Asse RO

BONIFICA (BON)

Sezione	Distanza progressiva	Area	Area Media	Distanza parziale	Volume	Raggio	Distanza baricentro	Fattore K	Fattore K medio	Volume Parziale	Volume Totale
RO-1	0+000.00	7.34 m²				-29.00	-4.59	0.8417241			
Sx			7.31 m²	16.27	118.85 m³				0.8427586	100.16 m³	100.16 m³
RO-2	0+016.27	7.27 m²				-29.00	-4.53	0.8437931			
RO-1	0+000.00	2.40 m²				-29.00	1.50	1.0517241			
Dx			2.40 m²	16.27	39.02 m³				1.0517241	41.04 m³	141.20 m³
RO-2	0+016.27	2.40 m²				-29.00	1.50	1.0517241			
RO-2	0+016.27	7.27 m²				-29.00	-4.53	0.8437931			
Sx			7.19 m²	6.85	49.23 m³				0.8451724	41.61 m³	182.81 m³
RO-3	0+023.11	7.11 m²				-29.00	-4.45	0.8465517			
RO-2	0+016.27	2.40 m²				-29.00	1.50	1.0517241			
Dx			2.40 m²	6.85	16.44 m³				1.0517241	17.29 m³	200.10 m³
RO-3	0+023.11	2.40 m²				-29.00	1.50	1.0517241			
RO-3	0+023.11	7.11 m²				-29.00	-4.45	0.8465517			
Sx			6.80 m²	15.99	108.72 m³				0.8532759	92.77 m³	292.87 m³
RO-4	0+039.11	6.49 m²				-29.00	-4.06	0.8600000			
RO-3	0+023.11	2.40 m²				-29.00	1.50	1.0517241			
Dx			2.40 m²	15.99	38.38 m³				1.0517241	40.37 m³	333.24 m³
RO-4	0+039.11	2.40 m²				-29.00	1.50	1.0517241			
RO-4	0+039.11	6.49 m²				-29.00	-4.06	0.8600000			
Sx			6.17 m²	16.32	100.69 m³				0.8668966	87.29 m³	420.53 m³
RO-5	0+055.43	5.85 m²				-29.00	-3.66	0.8737931			
RO-4	0+039.11	2.40 m²				-29.00	1.50	1.0517241			
Dx			2.40 m²	16.32	39.17 m³				1.0517241	41.20 m³	461.73 m³
RO-5	0+055.43	2.40 m²				-29.00	1.50	1.0517241			
RO-5	0+055.43	5.85 m²				-29.00	-3.66	0.8737931			
Sx			5.84 m²	10.57	61.76 m³				0.8739655	53.98 m³	515.71 m³
RO-6	0+066.00	5.84 m²				-29.00	-3.65	0.8741379			
RO-5	0+055.43	2.40 m²				-29.00	1.50	1.0517241			
Dx			3.64 m²	10.57	38.46 m³				1.0784483	41.48 m³	557.19 m³
RO-6	0+066.00	4.88 m²				-29.00	3.05	1.1051724			
RO-6	0+066.00	5.84 m²				-29.00	-3.65	0.8741379			
Sx			5.95 m²	11.60	68.97 m³				0.8718966	60.13 m³	617.32 m³
RO-7	0+077.60	6.06 m²				-29.00	-3.78	0.8696552			

WBS: SV.01-RO - SV.01 - svincolo ovest - Nebbiu Cortina - Asse RO — BONIFICA (BON)

Sezione	Distanza progressiva	Area	Area Media	Distanza parziale	Volume	Raggio	Distanza baricentro	Fattore K	Fattore K medio	Volume Parziale	Volume Totale
RO-6	0+066.00	4.88 m²				-29.00	3.05	1.1051724			
Dx			3.64 m²	11.60	42.21 m³				1.0784483	45.52 m³	662.84 m³
RO-7	0+077.60	2.40 m²				-29.00	1.50	1.0517241			
RO-7	0+077.60	8.46 m²				0.00	-3.78	1.0000000			
			8.52 m²	13.89	118.28 m³				1.0000000	118.28 m³	781.12 m³
RO-8	0+091.49	8.58 m²				0.00	-3.86	1.0000000			
RO-8	0+091.49	6.18 m²				-29.00	-3.86	0.8668966			
Sx			6.31 m²	16.79	105.93 m³				0.8639656	91.52 m³	872.64 m³
RO-9	0+108.28	6.44 m²				-29.00	-4.03	0.8610345			
RO-8	0+091.49	2.40 m²				-29.00	1.50	1.0517241			
Dx			2.40 m²	16.79	40.30 m³				1.0517241	42.38 m³	915.02 m³
RO-9	0+108.28	2.40 m²				-29.00	1.50	1.0517241			
RO-9	0+108.28	6.44 m²				-29.00	-4.03	0.8610345			
Sx			6.62 m²	14.83	98.14 m³				0.8572414	84.13 m³	999.15 m³
RO-10	0+123.11	6.79 m²				-29.00	-4.25	0.8534483			
RO-9	0+108.28	2.40 m²				-29.00	1.50	1.0517241			
Dx			2.40 m²	14.83	35.59 m³				1.0517241	37.43 m³	1036.58 m³
RO-10	0+123.11	2.40 m²				-29.00	1.50	1.0517241			
RO-10	0+123.11	6.79 m²				-29.00	-4.25	0.8534483			
Sx			7.13 m²	14.62	104.25 m³				0.8508621	88.70 m³	1125.28 m³
RO-11	0+137.73	7.47 m²				-29.00	-4.40	0.8482759			
RO-10	0+123.11	2.40 m²				-29.00	1.50	1.0517241			
Dx			2.74 m²	14.62	40.06 m³				1.0515517	42.13 m³	1167.41 m³
RO-11	0+137.73	3.08 m²				-29.00	1.49	1.0513793			
RO-11	0+137.73	7.47 m²				-29.00	-4.40	0.8482759			
Sx			7.60 m²	12.27	93.31 m³				0.8503448	79.35 m³	1246.76 m³
RO-12	0+150.00	7.74 m²				-29.00	-4.28	0.8524138			
RO-11	0+137.73	3.08 m²				-29.00	1.49	1.0513793			
Dx			4.12 m²	12.27	50.59 m³				1.0813793	54.71 m³	1301.47 m³
RO-12	0+150.00	5.17 m²				-29.00	3.23	1.1113793			
RO-12	0+150.00	7.74 m²				-29.00	-4.28	0.8524138			
Sx			7.77 m²	14.62	113.61 m³				0.8543104	97.06 m³	1398.53 m³
RO-13	0+164.62	7.80 m²				-29.00	-4.17	0.8562069			

WBS: SV.01-RO - SV.01 - svincolo ovest - Nebbiu Cortina - Asse RO

BONIFICA (BON)

Sezione	Distanza progressiva	Area	Area Media	Distanza parziale	Volume	Raggio	Distanza baricentro	Fattore K	Fattore K medio	Volume Parziale	Volume Totale
RO-12	0+150.00	5.17 m²				-29.00	3.23	1.1113793			
Dx			5.41 m²	14.62	79.07 m³				1.1165517	88.29 m³	1486.82 m³
RO-13	0+164.62	5.65 m²				-29.00	3.53	1.1217241			
RO-13	0+164.62	7.80 m²				-29.00	-4.17	0.8562069			
Sx			7.59 m²	14.02	106.34 m³				0.8487931	90.26 m³	1577.08 m³
RO-14	0+178.64	7.37 m²				-29.00	-4.60	0.8413793			
RO-13	0+164.62	5.65 m²				-29.00	3.53	1.1217241			
Dx			4.03 m²	14.02	56.43 m³				1.0867241	61.32 m³	1638.40 m³
RO-14	0+178.64	2.40 m²				-29.00	1.50	1.0517241			
RO-14	0+178.64	7.37 m²				-29.00	-4.60	0.8413793			
Sx			7.36 m²	3.57	26.26 m³				0.8415517	22.10 m³	1660.50 m³
RO-15	0+182.21	7.34 m²				-29.00	-4.59	0.8417241			
RO-14	0+178.64	2.40 m²				-29.00	1.50	1.0517241			
Dx			2.40 m²	3.57	8.56 m³				1.0517241	9.00 m³	1669.50 m³
RO-15	0+182.21	2.40 m²				-29.00	1.50	1.0517241			

WBS: SV.01-RO - SV.01 - svincolo ovest - Nebbiu Cortina - Asse RO

CORDOLO (CORDOLO)

Sezione	Distanza progressiva	Area	Area Media	Distanza parziale	Volume	Raggio	Distanza baricentro	Fattore K	Fattore K medio	Volume Parziale	Volume Totale
RO-1	0+000.00	0.05 m²				-29.00	-3.56	0.8772414			
			0.05 m²	16.27	0.82 m³				0.8772414	0.72 m³	0.72 m³
RO-2	0+016.27	0.05 m²				-29.00	-3.56	0.8772414			
RO-2	0+016.27	0.05 m²				-29.00	-3.56	0.8772414			
			0.05 m²	6.85	0.34 m³				0.8772414	0.30 m³	1.02 m³
RO-3	0+023.11	0.05 m²				-29.00	-3.56	0.8772414			
RO-3	0+023.11	0.05 m²				-29.00	-3.56	0.8772414			
			0.05 m²	15.99	0.80 m³				0.8772414	0.70 m³	1.72 m³
RO-4	0+039.11	0.05 m²				-29.00	-3.56	0.8772414			
RO-4	0+039.11	0.05 m²				-29.00	-3.56	0.8772414			
			0.05 m²	16.32	0.82 m³				0.8772414	0.72 m³	2.44 m³
RO-5	0+055.43	0.05 m²				-29.00	-3.56	0.8772414			
RO-5	0+055.43	0.05 m²				-29.00	-3.56	0.8772414			
			0.05 m²	10.57	0.53 m³				0.8772414	0.46 m³	2.90 m³
RO-6	0+066.00	0.05 m²				-29.00	-3.56	0.8772414			
RO-6	0+066.00	0.05 m²				-29.00	-3.56	0.8772414			
			0.05 m²	11.60	0.58 m³				0.8772414	0.51 m³	3.41 m³
RO-7	0+077.60	0.05 m²				-29.00	-3.56	0.8772414			
RO-7	0+077.60	0.05 m²				0.00	-3.56	1.0000000			
			0.05 m²	13.89	0.70 m³				1.0000000	0.70 m³	4.11 m³
RO-8	0+091.49	0.05 m²				0.00	-3.56	1.0000000			
RO-8	0+091.49	0.05 m²				-29.00	-3.56	0.8772414			
			0.05 m²	16.79	0.84 m³				0.8772414	0.74 m³	4.85 m³
RO-9	0+108.28	0.05 m²				-29.00	-3.56	0.8772414			
RO-9	0+108.28	0.05 m²				-29.00	-3.56	0.8772414			
			0.05 m²	14.83	0.75 m³				0.8772414	0.66 m³	5.51 m³
RO-10	0+123.11	0.05 m²				-29.00	-3.56	0.8772414			
RO-10	0+123.11	0.05 m²				-29.00	-3.56	0.8772414			
			0.05 m²	14.62	0.74 m³				0.8772414	0.65 m³	6.16 m³
RO-11	0+137.73	0.05 m²				-29.00	-3.56	0.8772414			
RO-11	0+137.73	0.05 m²				-29.00	-3.56	0.8772414			
			0.05 m²	12.27	0.62 m³				0.8772414	0.54 m³	6.70 m³
RO-12	0+150.00	0.05 m²				-29.00	-3.56	0.8772414			

WBS: SV.01-RO - SV.01 - svincolo ovest - Nebbiu Cortina - Asse RO

CORDOLO (CORDOLO)

Sezione	Distanza progressiva	Area	Area Media	Distanza parziale	Volume	Raggio	Distanza baricentro	Fattore K	Fattore K medio	Volume Parziale	Volume Totale
RO-12	0+150.00	0.05 m²				-29.00	-3.56	0.8772414			
			0.05 m²	14.62	0.74 m³				0.8772414	0.65 m³	7.35 m³
RO-13	0+164.62	0.05 m²				-29.00	-3.56	0.8772414			
RO-13	0+164.62	0.05 m²				-29.00	-3.56	0.8772414			
			0.05 m²	14.02	0.71 m³				0.8772414	0.62 m³	7.97 m³
RO-14	0+178.64	0.05 m²				-29.00	-3.56	0.8772414			
RO-14	0+178.64	0.05 m²				-29.00	-3.56	0.8772414			
			0.05 m²	3.57	0.18 m³				0.8772414	0.16 m³	8.13 m³
RO-15	0+182.21	0.05 m²				-29.00	-3.56	0.8772414			

WBS: SV.01-RO - SV.01 - svincolo ovest - Nebbiu Cortina - Asse RO

MISTO GRANULOMETRICO (FONDA_M

Sezione	Distanza progressiva	Area	Area Media	Distanza parziale	Volume	Raggio	Distanza baricentro	Fattore K	Fattore K medio	Volume Parziale	Volume Totale
RO-1	0+000.00	1.41 m²				-29.00	-2.33	0.9196552			
Sx			1.41 m²	16.27	22.94 m³				0.9189656	21.08 m³	21.08 m³
RO-2	0+016.27	1.41 m²				-29.00	-2.37	0.9182759			
RO-1	0+000.00	0.90 m²				-29.00	1.50	1.0517241			
Dx			0.90 m²	16.27	14.63 m³				1.0517241	15.39 m³	36.47 m³
RO-2	0+016.27	0.90 m²				-29.00	1.50	1.0517241			
RO-2	0+016.27	1.41 m²				-29.00	-2.37	0.9182759			
Sx			1.41 m²	6.85	9.66 m³				0.9182759	8.87 m³	45.34 m³
RO-3	0+023.11	1.41 m²				-29.00	-2.37	0.9182759			
RO-2	0+016.27	0.90 m²				-29.00	1.50	1.0517241			
Dx			0.90 m²	6.85	6.16 m³				1.0517241	6.48 m³	51.82 m³
RO-3	0+023.11	0.90 m²				-29.00	1.50	1.0517241			
RO-3	0+023.11	1.41 m²				-29.00	-2.37	0.9182759			
Sx			1.41 m²	15.99	22.55 m³				0.9182759	20.71 m³	72.53 m³
RO-4	0+039.11	1.41 m²				-29.00	-2.37	0.9182759			
RO-3	0+023.11	0.90 m²				-29.00	1.50	1.0517241			
Dx			0.90 m²	15.99	14.39 m³				1.0517241	15.13 m³	87.66 m³
RO-4	0+039.11	0.90 m²				-29.00	1.50	1.0517241			
RO-4	0+039.11	1.41 m²				-29.00	-2.37	0.9182759			
Sx			1.41 m²	16.32	23.01 m³				0.9182759	21.13 m³	108.79 m³
RO-5	0+055.43	1.41 m²				-29.00	-2.37	0.9182759			
RO-4	0+039.11	0.90 m²				-29.00	1.50	1.0517241			
Dx			0.90 m²	16.32	14.69 m³				1.0517241	15.45 m³	124.24 m³
RO-5	0+055.43	0.90 m²				-29.00	1.50	1.0517241			
RO-5	0+055.43	1.41 m²				-29.00	-2.37	0.9182759			
Sx			1.41 m²	10.57	14.90 m³				0.9182759	13.68 m³	137.92 m³
RO-6	0+066.00	1.41 m²				-29.00	-2.37	0.9182759			
RO-5	0+055.43	0.90 m²				-29.00	1.50	1.0517241			
Dx			1.32 m²	10.57	13.90 m³				1.0756897	14.95 m³	152.87 m³
RO-6	0+066.00	1.73 m²				-29.00	2.89	1.0996552			
RO-6	0+066.00	1.41 m²				-29.00	-2.37	0.9182759			
Sx			1.41 m²	11.60	16.36 m³				0.9182759	15.02 m³	167.89 m³
RO-7	0+077.60	1.41 m²				-29.00	-2.37	0.9182759			

WBS: SV.01-RO - SV.01 - svincolo ovest - Nebbiu Cortina - Asse RO

MISTO GRANULOMETRICO (FONDA_M

Sezione	Distanza progressiva	Area	Area Media	Distanza parziale	Volume	Raggio	Distanza baricentro	Fattore K	Fattore K medio	Volume Parziale	Volume Totale
RO-6	0+066.00	1.73 m²				-29.00	2.89	1.0996552			
Dx			1.32 m²	11.60	15.26 m³				1.0756897	16.42 m³	184.31 m³
RO-7	0+077.60	0.90 m²				-29.00	1.50	1.0517241			
RO-7	0+077.60	2.31 m²				0.00	-2.37	1.0000000			
			2.31 m²	13.89	32.08 m³				1.0000000	32.08 m³	216.39 m³
RO-8	0+091.49	2.31 m²				0.00	-2.37	1.0000000			
RO-8	0+091.49	1.41 m²				-29.00	-2.37	0.9182759			
Sx			1.41 m²	16.79	23.67 m³				0.9182759	21.74 m³	238.13 m³
RO-9	0+108.28	1.41 m²				-29.00	-2.37	0.9182759			
RO-8	0+091.49	0.90 m²				-29.00	1.50	1.0517241			
Dx			0.90 m²	16.79	15.11 m³				1.0517241	15.89 m³	254.02 m³
RO-9	0+108.28	0.90 m²				-29.00	1.50	1.0517241			
RO-9	0+108.28	1.41 m²				-29.00	-2.37	0.9182759			
Sx			1.41 m²	14.83	20.91 m³				0.9182759	19.20 m³	273.22 m³
RO-10	0+123.11	1.41 m²				-29.00	-2.37	0.9182759			
RO-9	0+108.28	0.90 m²				-29.00	1.50	1.0517241			
Dx			0.90 m²	14.83	13.35 m³				1.0517241	14.04 m³	287.26 m³
RO-10	0+123.11	0.90 m²				-29.00	1.50	1.0517241			
RO-10	0+123.11	1.41 m²				-29.00	-2.37	0.9182759			
Sx			1.41 m²	14.62	20.61 m³				0.9182759	18.93 m³	306.19 m³
RO-11	0+137.73	1.41 m²				-29.00	-2.37	0.9182759			
RO-10	0+123.11	0.90 m²				-29.00	1.50	1.0517241			
Dx			0.90 m²	14.62	13.16 m³				1.0517241	13.84 m³	320.03 m³
RO-11	0+137.73	0.90 m²				-29.00	1.50	1.0517241			
RO-11	0+137.73	1.41 m²				-29.00	-2.37	0.9182759			
Sx			1.41 m²	12.27	17.30 m³				0.9182759	15.89 m³	335.92 m³
RO-12	0+150.00	1.41 m²				-29.00	-2.37	0.9182759			
RO-11	0+137.73	0.90 m²				-29.00	1.50	1.0517241			
Dx			1.32 m²	12.27	16.14 m³				1.0756897	17.36 m³	353.28 m³
RO-12	0+150.00	1.73 m²				-29.00	2.89	1.0996552			
RO-12	0+150.00	1.41 m²				-29.00	-2.37	0.9182759			
Sx			1.41 m²	14.62	20.61 m³				0.9182759	18.93 m³	372.21 m³
RO-13	0+164.62	1.41 m²				-29.00	-2.37	0.9182759			

WBS: SV.01-RO - SV.01 - svincolo ovest - Nebbiu Cortina - Asse RO | MISTO GRANULOMETRICO (FONDA_M

Sezione	Distanza progressiva	Area	Area Media	Distanza parziale	Volume	Raggio	Distanza baricentro	Fattore K	Fattore K medio	Volume Parziale	Volume Totale
RO-12	0+150.00	1.73 m²				-29.00	2.89	1.0996552			
Dx			1.73 m²	14.62	25.30 m³				1.0996552	27.82 m³	400.03 m³
RO-13	0+164.62	1.73 m²				-29.00	2.89	1.0996552			
RO-13	0+164.62	1.41 m²				-29.00	-2.37	0.9182759			
Sx			1.41 m²	14.02	19.77 m³				0.9182759	18.15 m³	418.18 m³
RO-14	0+178.64	1.41 m²				-29.00	-2.37	0.9182759			
RO-13	0+164.62	1.73 m²				-29.00	2.89	1.0996552			
Dx			1.32 m²	14.02	18.44 m³				1.0756897	19.84 m³	438.02 m³
RO-14	0+178.64	0.90 m²				-29.00	1.50	1.0517241			
RO-14	0+178.64	1.41 m²				-29.00	-2.37	0.9182759			
Sx			1.41 m²	3.57	5.03 m³				0.9189656	4.62 m³	442.64 m³
RO-15	0+182.21	1.41 m²				-29.00	-2.33	0.9196552			
RO-14	0+178.64	0.90 m²				-29.00	1.50	1.0517241			
Dx			0.90 m²	3.57	3.21 m³				1.0517241	3.38 m³	446.02 m³
RO-15	0+182.21	0.90 m²				-29.00	1.50	1.0517241			

WBS: SV.01-RO - SV.01 - svincolo ovest - Nebbiu Cortina - Asse RO

SCAVO FOSSO (FOSSO)

Sezione	Distanza progressiva	Area	Area Media	Distanza parziale	Volume	Raggio	Distanza baricentro	Fattore K	Fattore K medio	Volume Parziale	Volume Totale
RO-10	0+123.11	0.00 m²				-29.00	0.00	1.0000000			
			0.47 m²	14.62	6.85 m³				1.1518966	7.89 m³	7.89 m³
RO-11	0+137.73	0.94 m²				-29.00	8.81	1.3037931			
RO-11	0+137.73	0.94 m²				-29.00	8.81	1.3037931			
			1.17 m²	12.27	14.32 m³				1.2994828	18.61 m³	26.50 m³
RO-12	0+150.00	1.40 m²				-29.00	8.56	1.2951724			
RO-12	0+150.00	1.40 m²				-29.00	8.56	1.2951724			
			1.01 m²	14.62	14.69 m³				1.2986207	19.08 m³	45.58 m³
RO-13	0+164.62	0.61 m²				-29.00	8.76	1.3020690			
RO-13	0+164.62	0.61 m²				-29.00	8.76	1.3020690			
			0.31 m²	14.02	4.30 m³				1.1510345	4.95 m³	50.53 m³
RO-14	0+178.64	0.00 m²				-29.00	0.00	1.0000000			

WBS: SV.01-RO - SV.01 - svincolo ovest - Nebbiu Cortina - Asse RO

GRADONATURA (GRAD)

Sezione	Distanza progressiva	Sviluppo	Sviluppo Media	Distanza parziale	Area	Raggio	Distanza baricentro	Fattore K	Fattore K medio	Area	
										Parziale	Totale
RO-10	0+123.11	0.00 m				-29.00	0.00	1.0000000			
			2.12 m	14.62	30.98 m²				1.0153154	31.45 m²	31.45 m²
RO-11	0+137.73	4.24 m				-29.00	0.89	1.0306308			
RO-11	0+137.73	4.24 m				-29.00	0.89	1.0306308			
			3.67 m	12.27	45.07 m²				0.9640021	43.45 m²	74.90 m²
RO-12	0+150.00	3.11 m				-29.00	-2.98	0.8973734			
RO-12	0+150.00	3.11 m				-29.00	-2.98	0.8973734			
			3.20 m	14.62	46.77 m²				0.9205732	43.06 m²	117.96 m²
RO-13	0+164.62	3.29 m				-29.00	-1.63	0.9437730			
RO-13	0+164.62	3.29 m				-29.00	-1.63	0.9437730			
			1.64 m	14.02	23.06 m²				0.9718865	22.41 m²	140.37 m²
RO-14	0+178.64	0.00 m				-29.00	0.00	1.0000000			

WBS: SV.01-RO - SV.01 - svincolo ovest - Nebbiu Cortina - Asse RO

INERBIMENTO (INERBIMENTO)

Sezione	Distanza progressiva	Sviluppo	Sviluppo Media	Distanza parziale	Area	Raggio	Distanza baricentro	Fattore K	Fattore K medio	Area	
										Parziale	Totale
RO-1	0+000.00	24.62 m				-29.00	-16.70	0.4241379			
			24.62 m	16.27	400.56 m²				0.4241379	169.89 m²	169.89 m²
RO-2	0+016.27	24.62 m				-29.00	-16.70	0.4241379			
RO-2	0+016.27	24.62 m				-29.00	-16.70	0.4241379			
			24.62 m	6.85	168.64 m²				0.4241379	71.53 m²	241.42 m²
RO-3	0+023.11	24.62 m				-29.00	-16.70	0.4241379			
RO-3	0+023.11	24.62 m				-29.00	-16.70	0.4241379			
			24.62 m	15.99	393.67 m²				0.4241379	166.97 m²	408.39 m²
RO-4	0+039.11	24.62 m				-29.00	-16.70	0.4241379			
RO-4	0+039.11	24.62 m				-29.00	-16.70	0.4241379			
			24.62 m	16.32	401.79 m²				0.4241379	170.41 m²	578.80 m²
RO-5	0+055.43	24.62 m				-29.00	-16.70	0.4241379			
RO-5	0+055.43	24.62 m				-29.00	-16.70	0.4241379			
			25.38 m	10.57	268.27 m²				0.4458682	119.61 m²	698.41 m²
RO-6	0+066.00	26.14 m				-29.00	-15.44	0.4675984			
RO-6	0+066.00	26.14 m				-29.00	-15.44	0.4675984			
			25.38 m	11.60	294.41 m²				0.4458682	131.27 m²	829.68 m²
RO-7	0+077.60	24.62 m				-29.00	-16.70	0.4241379			
RO-7	0+077.60	24.62 m				0.00	-16.70	1.0000000			
			24.62 m	13.89	341.97 m²				1.0000000	341.97 m²	1171.65 m²
RO-8	0+091.49	24.62 m				0.00	-16.70	1.0000000			
RO-8	0+091.49	24.62 m				-29.00	-16.70	0.4241379			
			24.62 m	16.79	413.36 m²				0.4241379	175.32 m²	1346.97 m²
RO-9	0+108.28	24.62 m				-29.00	-16.70	0.4241379			
RO-9	0+108.28	24.62 m				-29.00	-16.70	0.4241379			
			24.62 m	14.83	365.11 m²				0.4241379	154.86 m²	1501.83 m²
RO-10	0+123.11	24.62 m				-29.00	-16.70	0.4241379			
RO-10	0+123.11	24.62 m				-29.00	-16.70	0.4241379			
			24.62 m	14.62	359.94 m²				0.4241379	152.66 m²	1654.49 m²
RO-11	0+137.73	24.62 m				-29.00	-16.70	0.4241379			
RO-11	0+137.73	24.62 m				-29.00	-16.70	0.4241379			
			26.13 m	12.27	320.56 m²				0.4661057	149.41 m²	1803.90 m²
RO-12	0+150.00	27.63 m				-29.00	-14.27	0.5080734			

WBS: SV.01-RO - SV.01 - svincolo ovest - Nebbiu Cortina - Asse RO

INERBIMENTO (INERBIMENTO)

Sezione	Distanza progressiva	Sviluppo	Sviluppo Media	Distanza parziale	Area	Raggio	Distanza baricentro	Fattore K	Fattore K medio	Area	
										Parziale	Totale
RO-12	0+150.00	27.63 m				-29.00	-14.27	0.5080734			
			28.01 m	14.62	409.50 m²				0.5179753	212.11 m²	2016.01 m²
RO-13	0+164.62	28.39 m				-29.00	-13.69	0.5278771			
RO-13	0+164.62	28.39 m				-29.00	-13.69	0.5278771			
			26.50 m	14.02	371.59 m²				0.4760075	176.88 m²	2192.89 m²
RO-14	0+178.64	24.62 m				-29.00	-16.70	0.4241379			
RO-14	0+178.64	24.62 m				-29.00	-16.70	0.4241379			
			24.62 m	3.57	87.89 m²				0.4241379	37.28 m²	2230.17 m²
RO-15	0+182.21	24.62 m				-29.00	-16.70	0.4241379			

WBS: SV.01-RO - SV.01 - svincolo ovest - Nebbiu Cortina - Asse RO — RILEVATO (RI)

Sezione	Distanza progressiva	Area	Area Media	Distanza parziale	Volume	Raggio	Distanza baricentro	Fattore K	Fattore K medio	Volume Parziale	Volume Totale
RO-1	0+000.00	21.34 m²				-29.00	-3.81	0.8686207			
Sx			19.75 m²	16.27	321.36 m³				0.8706897	279.80 m³	279.80 m³
RO-2	0+016.27	18.16 m²				-29.00	-3.69	0.8727586			
RO-1	0+000.00	8.54 m²				-29.00	1.50	1.0517241			
Dx			7.72 m²	16.27	125.55 m³				1.0513793	132.00 m³	411.80 m³
RO-2	0+016.27	6.90 m²				-29.00	1.48	1.0510345			
RO-2	0+016.27	18.16 m²				-29.00	-3.69	0.8727586			
Sx			17.70 m²	6.85	121.22 m³				0.8744828	106.00 m³	517.80 m³
RO-3	0+023.11	17.23 m²				-29.00	-3.59	0.8762069			
RO-2	0+016.27	6.90 m²				-29.00	1.48	1.0510345			
Dx			6.73 m²	6.85	46.12 m³				1.0505173	48.45 m³	566.25 m³
RO-3	0+023.11	6.57 m²				-29.00	1.45	1.0500000			
RO-3	0+023.11	17.23 m²				-29.00	-3.59	0.8762069			
Sx			14.81 m²	15.99	236.79 m³				0.8793104	208.21 m³	774.46 m³
RO-4	0+039.11	12.39 m²				-29.00	-3.41	0.8824138			
RO-3	0+023.11	6.57 m²				-29.00	1.45	1.0500000			
Dx			5.84 m²	15.99	93.45 m³				1.0506897	98.19 m³	872.65 m³
RO-4	0+039.11	5.12 m²				-29.00	1.49	1.0513793			
RO-4	0+039.11	12.39 m²				-29.00	-3.41	0.8824138			
Sx			10.01 m²	16.32	163.41 m³				0.8843104	144.51 m³	1017.16 m³
RO-5	0+055.43	7.64 m²				-29.00	-3.30	0.8862069			
RO-4	0+039.11	5.12 m²				-29.00	1.49	1.0513793			
Dx			3.92 m²	16.32	64.04 m³				1.0503448	67.26 m³	1084.42 m³
RO-5	0+055.43	2.73 m²				-29.00	1.43	1.0493103			
RO-5	0+055.43	7.64 m²				-29.00	-3.30	0.8862069			
Sx			7.40 m²	10.57	78.17 m³				0.8844828	69.14 m³	1153.56 m³
RO-6	0+066.00	7.15 m²				-29.00	-3.40	0.8827586			
RO-5	0+055.43	2.73 m²				-29.00	1.43	1.0493103			
Dx			2.69 m²	10.57	28.38 m³				1.0620690	30.14 m³	1183.70 m³
RO-6	0+066.00	2.64 m²				-29.00	2.17	1.0748276			
RO-6	0+066.00	7.15 m²				-29.00	-3.40	0.8827586			
Sx			7.48 m²	11.60	86.77 m³				0.8815517	76.49 m³	1260.19 m³
RO-7	0+077.60	7.81 m²				-29.00	-3.47	0.8803448			

WBS: SV.01-RO - SV.01 - svincolo ovest - Nebbiu Cortina - Asse RO — RILEVATO (RI)

Sezione	Distanza progressiva	Area	Area Media	Distanza parziale	Volume	Raggio	Distanza baricentro	Fattore K	Fattore K medio	Volume Parziale	Volume Totale
RO-6	0+066.00	2.64 m²				-29.00	2.17	1.0748276			
Dx			2.33 m²	11.60	27.03 m³				1.0606897	28.67 m³	1288.86 m³
RO-7	0+077.60	2.02 m²				-29.00	1.35	1.0465517			
RO-7	0+077.60	9.83 m²				0.00	-3.47	1.0000000			
			12.01 m²	13.89	166.81 m³				1.0000000	166.81 m³	1455.67 m³
RO-8	0+091.49	14.19 m²				0.00	-3.34	1.0000000			
RO-8	0+091.49	10.20 m²				-29.00	-3.34	0.8848276			
Sx			11.27 m²	16.79	189.22 m³				0.8839655	167.26 m³	1622.93 m³
RO-9	0+108.28	12.34 m²				-29.00	-3.39	0.8831034			
RO-8	0+091.49	3.99 m²				-29.00	1.46	1.0503448			
Dx			4.51 m²	16.79	75.75 m³				1.0506897	79.59 m³	1702.52 m³
RO-9	0+108.28	5.03 m²				-29.00	1.48	1.0510345			
RO-9	0+108.28	12.34 m²				-29.00	-3.39	0.8831034			
Sx			14.63 m²	14.83	217.00 m³				0.8832759	191.67 m³	1894.19 m³
RO-10	0+123.11	16.92 m²				-29.00	-3.38	0.8834483			
RO-9	0+108.28	5.03 m²				-29.00	1.48	1.0510345			
Dx			5.67 m²	14.83	84.13 m³				1.0501724	88.35 m³	1982.54 m³
RO-10	0+123.11	6.32 m²				-29.00	1.43	1.0493103			
RO-10	0+123.11	16.92 m²				-29.00	-3.38	0.8834483			
Sx			16.66 m²	14.62	243.57 m³				0.8775862	213.75 m³	2196.29 m³
RO-11	0+137.73	16.40 m²				-29.00	-3.72	0.8717241			
RO-10	0+123.11	6.32 m²				-29.00	1.43	1.0493103			
Dx			4.72 m²	14.62	69.01 m³				1.0448276	72.10 m³	2268.39 m³
RO-11	0+137.73	3.12 m²				-29.00	1.17	1.0403448			
RO-11	0+137.73	16.40 m²				-29.00	-3.72	0.8717241			
Sx			14.15 m²	12.27	173.67 m³				0.8603448	149.42 m³	2417.81 m³
RO-12	0+150.00	11.91 m²				-29.00	-4.38	0.8489655			
RO-11	0+137.73	3.12 m²				-29.00	1.17	1.0403448			
Dx			3.23 m²	12.27	39.66 m³				1.0681035	42.36 m³	2460.17 m³
RO-12	0+150.00	3.34 m²				-29.00	2.78	1.0958621			
RO-12	0+150.00	11.91 m²				-29.00	-4.38	0.8489655			
Sx			13.30 m²	14.62	194.38 m³				0.8543104	166.06 m³	2626.23 m³
RO-13	0+164.62	14.68 m²				-29.00	-4.07	0.8596552			

WBS: SV.01-RO - SV.01 - svincolo ovest - Nebbiu Cortina - Asse RO — RILEVATO (RI)

Sezione	Distanza progressiva	Area	Area Media	Distanza parziale	Volume	Raggio	Distanza baricentro	Fattore K	Fattore K medio	Volume Parziale	Volume Totale
RO-12	0+150.00	3.34 m²				-29.00	2.78	1.0958621			
Dx			4.27 m²	14.62	62.44 m³				1.1018966	68.80 m³	2695.03 m³
RO-13	0+164.62	5.20 m²				-29.00	3.13	1.1079310			
RO-13	0+164.62	14.68 m²				-29.00	-4.07	0.8596552			
Sx			17.18 m²	14.02	240.91 m³				0.8670690	208.89 m³	2903.92 m³
RO-14	0+178.64	19.69 m²				-29.00	-3.64	0.8744828			
RO-13	0+164.62	5.20 m²				-29.00	3.13	1.1079310			
Dx			6.73 m²	14.02	94.29 m³				1.0796552	101.80 m³	3005.72 m³
RO-14	0+178.64	8.25 m²				-29.00	1.49	1.0513793			
RO-14	0+178.64	19.69 m²				-29.00	-3.64	0.8744828			
Sx			20.51 m²	3.57	73.23 m³				0.8715518	63.82 m³	3069.54 m³
RO-15	0+182.21	21.34 m²				-29.00	-3.81	0.8686207			
RO-14	0+178.64	8.25 m²				-29.00	1.49	1.0513793			
Dx			8.39 m²	3.57	29.96 m³				1.0515517	31.50 m³	3101.04 m³
RO-15	0+182.21	8.54 m²				-29.00	1.50	1.0517241			

WBS: SV.01-RO - SV.01 - svincolo ovest - Nebbiu Cortina - Asse RO | RIEMPIMENTO CON MATERIALE DA S(

Sezione	Distanza progressiva	Area	Area Media	Distanza parziale	Volume	Raggio	Distanza baricentro	Fattore K	Fattore K medio	Volume Parziale	Volume Totale
RO-1	0+000.00	77.98 m²				-29.00	-18.15	0.3741379			
			77.23 m²	16.27	1256.48 m³				0.3744828	470.53 m³	470.53 m³
RO-2	0+016.27	76.47 m²				-29.00	-18.13	0.3748276			
RO-2	0+016.27	76.47 m²				-29.00	-18.13	0.3748276			
			74.84 m²	6.85	512.64 m³				0.3746552	192.06 m³	662.59 m³
RO-3	0+023.11	73.21 m²				-29.00	-18.14	0.3744828			
RO-3	0+023.11	73.21 m²				-29.00	-18.14	0.3744828			
			70.52 m²	15.99	1127.62 m³				0.3706897	418.00 m³	1080.59 m³
RO-4	0+039.11	67.84 m²				-29.00	-18.36	0.3668966			
RO-4	0+039.11	67.84 m²				-29.00	-18.36	0.3668966			
			65.99 m²	16.32	1076.96 m³				0.3622414	390.12 m³	1470.71 m³
RO-5	0+055.43	64.15 m²				-29.00	-18.63	0.3575862			
RO-5	0+055.43	64.15 m²				-29.00	-18.63	0.3575862			
			63.98 m²	10.57	676.26 m³				0.3577586	241.94 m³	1712.65 m³
RO-6	0+066.00	63.81 m²				-29.00	-18.62	0.3579310			
RO-6	0+066.00	63.81 m²				-29.00	-18.62	0.3579310			
			64.25 m²	11.60	745.28 m³				0.3598276	268.17 m³	1980.82 m³
RO-7	0+077.60	64.68 m²				-29.00	-18.51	0.3617241			
RO-7	0+077.60	64.68 m²				0.00	-18.51	1.0000000			
			65.05 m²	13.89	903.57 m³				1.0000000	903.57 m³	2884.39 m³
RO-8	0+091.49	65.42 m²				0.00	-18.47	1.0000000			
RO-8	0+091.49	65.42 m²				-29.00	-18.47	0.3631034			
			66.79 m²	16.79	1121.43 m³				0.3648276	409.13 m³	3293.52 m³
RO-9	0+108.28	68.16 m²				-29.00	-18.37	0.3665517			
RO-9	0+108.28	68.16 m²				-29.00	-18.37	0.3665517			
			69.97 m²	14.83	1037.61 m³				0.3689655	382.84 m³	3676.36 m³
RO-10	0+123.11	71.77 m²				-29.00	-18.23	0.3713793			
RO-10	0+123.11	71.77 m²				-29.00	-18.23	0.3713793			
			73.46 m²	14.62	1074.02 m³				0.3739655	401.65 m³	4078.01 m³
RO-11	0+137.73	75.15 m²				-29.00	-18.08	0.3765517			
RO-11	0+137.73	75.15 m²				-29.00	-18.08	0.3765517			
			75.02 m²	12.27	920.54 m³				0.3751724	345.36 m³	4423.37 m³
RO-12	0+150.00	74.90 m²				-29.00	-18.16	0.3737931			

WBS: SV.01-RO - SV.01 - svincolo ovest - Nebbiu Cortina - Asse RO | RIEMPIMENTO CON MATERIALE DA S(

Sezione	Distanza progressiva	Area	Area Media	Distanza parziale	Volume	Raggio	Distanza baricentro	Fattore K	Fattore K medio	Volume Parziale	Volume Totale
RO-12	0+150.00	74.90 m²				-29.00	-18.16	0.3737931			
			75.23 m²	14.62	1099.85 m³				0.3737931	411.12 m³	4834.49 m³
RO-13	0+164.62	75.56 m²				-29.00	-18.16	0.3737931			
RO-13	0+164.62	75.56 m²				-29.00	-18.16	0.3737931			
			76.06 m²	14.02	1066.35 m³				0.3748276	399.70 m³	5234.19 m³
RO-14	0+178.64	76.56 m²				-29.00	-18.10	0.3758621			
RO-14	0+178.64	76.56 m²				-29.00	-18.10	0.3758621			
			76.54 m²	3.57	273.23 m³				0.3760345	102.74 m³	5336.93 m³
RO-15	0+182.21	76.52 m²				-29.00	-18.09	0.3762069			

WBS: SV.01-RO - SV.01 - svincolo ovest - Nebbiu Cortina - Asse RO

SCOTICO (SCOT)

Sezione	Distanza progressiva	Sviluppo	Sviluppo Media	Distanza parziale	Area	Raggio	Distanza baricentro	Fattore K	Fattore K medio	Area Parziale	Area Totale
RO-1	0+000.00	29.00 m				-29.00	-14.45	0.5017241			
Sx			29.00 m	16.27	471.83 m²				0.5008621	236.32 m²	236.32 m²
RO-2	0+016.27	29.00 m				-29.00	-14.50	0.5000000			
RO-1	0+000.00	3.00 m				-29.00	1.50	1.0517241			
Dx			3.00 m	16.27	48.78 m²				1.0517241	51.30 m²	287.62 m²
RO-2	0+016.27	3.00 m				-29.00	1.50	1.0517241			
RO-2	0+016.27	29.00 m				-29.00	-14.50	0.5000000			
Sx			29.00 m	6.85	198.65 m²				0.5008621	99.50 m²	387.12 m²
RO-3	0+023.11	29.00 m				-29.00	-14.45	0.5017241			
RO-2	0+016.27	3.00 m				-29.00	1.50	1.0517241			
Dx			3.00 m	6.85	20.55 m²				1.0517241	21.61 m²	408.73 m²
RO-3	0+023.11	3.00 m				-29.00	1.50	1.0517241			
RO-3	0+023.11	29.00 m				-29.00	-14.45	0.5017241			
Sx			29.00 m	15.99	463.71 m²				0.5008621	232.25 m²	640.98 m²
RO-4	0+039.11	29.00 m				-29.00	-14.50	0.5000000			
RO-3	0+023.11	3.00 m				-29.00	1.50	1.0517241			
Dx			3.00 m	15.99	47.97 m²				1.0517241	50.45 m²	691.43 m²
RO-4	0+039.11	3.00 m				-29.00	1.50	1.0517241			
RO-4	0+039.11	29.00 m				-29.00	-14.50	0.5000000			
Sx			29.00 m	16.32	473.28 m²				0.5008621	237.05 m²	928.48 m²
RO-5	0+055.43	29.00 m				-29.00	-14.45	0.5017241			
RO-4	0+039.11	3.00 m				-29.00	1.50	1.0517241			
Dx			3.00 m	16.32	48.96 m²				1.0517241	51.49 m²	979.97 m²
RO-5	0+055.43	3.00 m				-29.00	1.50	1.0517241			
RO-5	0+055.43	29.00 m				-29.00	-14.45	0.5017241			
Sx			29.00 m	10.57	306.53 m²				0.5017241	153.79 m²	1133.76 m²
RO-6	0+066.00	29.00 m				-29.00	-14.45	0.5017241			
RO-5	0+055.43	3.00 m				-29.00	1.50	1.0517241			
Dx			4.55 m	10.57	48.08 m²				1.0784483	51.85 m²	1185.61 m²
RO-6	0+066.00	6.10 m				-29.00	3.05	1.1051724			
RO-6	0+066.00	29.00 m				-29.00	-14.45	0.5017241			
Sx			29.00 m	11.60	336.40 m²				0.5000000	168.20 m²	1353.81 m²
RO-7	0+077.60	29.00 m				-29.00	-14.55	0.4982759			

WBS: SV.01-RO - SV.01 - svincolo ovest - Nebbiu Cortina - Asse RO

SCOTICO (SCOT)

Sezione	Distanza progressiva	Sviluppo	Sviluppo Media	Distanza parziale	Area	Raggio	Distanza baricentro	Fattore K	Fattore K medio	Area Parziale	Area Totale
RO-6	0+066.00	6.10 m				-29.00	3.05	1.1051724			
Dx			4.55 m	11.60	52.76 m²				1.0784483	56.90 m²	1410.71 m²
RO-7	0+077.60	3.00 m				-29.00	1.50	1.0517241			
RO-7	0+077.60	32.00 m				0.00	-14.55	1.0000000			
			32.00 m	13.89	444.48 m²				1.0000000	444.48 m²	1855.19 m²
RO-8	0+091.49	32.00 m				0.00	-14.45	1.0000000			
RO-8	0+091.49	29.00 m				-29.00	-14.45	0.5017241			
Sx			29.00 m	16.79	486.91 m²				0.5000000	243.46 m²	2098.65 m²
RO-9	0+108.28	29.00 m				-29.00	-14.55	0.4982759			
RO-8	0+091.49	3.00 m				-29.00	1.55	1.0534483			
Dx			3.00 m	16.79	50.37 m²				1.0525862	53.02 m²	2151.67 m²
RO-9	0+108.28	3.00 m				-29.00	1.50	1.0517241			
RO-9	0+108.28	29.00 m				-29.00	-14.55	0.4982759			
Sx			29.00 m	14.83	430.07 m²				0.4991380	214.66 m²	2366.33 m²
RO-10	0+123.11	29.00 m				-29.00	-14.50	0.5000000			
RO-9	0+108.28	3.00 m				-29.00	1.50	1.0517241			
Dx			3.00 m	14.83	44.49 m²				1.0517241	46.79 m²	2413.12 m²
RO-10	0+123.11	3.00 m				-29.00	1.50	1.0517241			
RO-10	0+123.11	29.00 m				-29.00	-14.50	0.5000000			
Sx			29.00 m	14.62	423.98 m²				0.5000000	211.99 m²	2625.11 m²
RO-11	0+137.73	29.00 m				-29.00	-14.50	0.5000000			
RO-10	0+123.11	3.00 m				-29.00	1.50	1.0517241			
Dx			3.00 m	14.62	43.86 m²				1.0517241	46.13 m²	2671.24 m²
RO-11	0+137.73	3.00 m				-29.00	1.50	1.0517241			
RO-11	0+137.73	29.00 m				-29.00	-14.50	0.5000000			
Sx			29.00 m	12.27	355.83 m²				0.4991380	177.61 m²	2848.85 m²
RO-12	0+150.00	29.00 m				-29.00	-14.55	0.4982759			
RO-11	0+137.73	3.00 m				-29.00	1.50	1.0517241			
Dx			4.73 m	12.27	58.03 m²				1.0820690	62.79 m²	2911.64 m²
RO-12	0+150.00	6.46 m				-29.00	3.26	1.1124138			
RO-12	0+150.00	29.00 m				-29.00	-14.55	0.4982759			
Sx			29.00 m	14.62	423.98 m²				0.4982759	211.26 m²	3122.90 m²
RO-13	0+164.62	29.00 m				-29.00	-14.55	0.4982759			

WBS: SV.01-RO - SV.01 - svincolo ovest - Nebbiu Cortina - Asse RO

SCOTICO (SCOT)

Sezione	Distanza progressiva	Sviluppo	Sviluppo Media	Distanza parziale	Area	Raggio	Distanza baricentro	Fattore K	Fattore K medio	Area Parziale	Area Totale
RO-12	0+150.00	6.46 m				-29.00	3.26	1.1124138			
Dx			6.76 m	14.62	98.84 m²				1.1167242	110.38 m²	3233.28 m²
RO-13	0+164.62	7.06 m				-29.00	3.51	1.1210345			
RO-13	0+164.62	29.00 m				-29.00	-14.55	0.4982759			
Sx			29.00 m	14.02	406.58 m²				0.4991380	202.94 m²	3436.22 m²
RO-14	0+178.64	29.00 m				-29.00	-14.50	0.5000000			
RO-13	0+164.62	7.06 m				-29.00	3.51	1.1210345			
Dx			5.03 m	14.02	70.54 m²				1.0863793	76.63 m²	3512.85 m²
RO-14	0+178.64	3.00 m				-29.00	1.50	1.0517241			
RO-14	0+178.64	29.00 m				-29.00	-14.50	0.5000000			
Sx			29.00 m	3.57	103.53 m²				0.5008621	51.85 m²	3564.70 m²
RO-15	0+182.21	29.00 m				-29.00	-14.45	0.5017241			
RO-14	0+178.64	3.00 m				-29.00	1.50	1.0517241			
Dx			3.00 m	3.57	10.70 m²				1.0517241	11.25 m²	3575.95 m²
RO-15	0+182.21	3.00 m				-29.00	1.50	1.0517241			

WBS: SV.01-RO - SV.01 - svincolo ovest - Nebbiu Cortina - Asse RO

TERRENO VEGETALE (TVEG)

Sezione	Distanza progressiva	Area	Area Media	Distanza parziale	Volume	Raggio	Distanza baricentro	Fattore K	Fattore K medio	Volume Parziale	Volume Totale
RO-1	0+000.00	9.94 m²				-29.00	-16.46	0.4324138			
			9.94 m²	16.27	161.68 m³				0.4324138	69.91 m³	69.91 m³
RO-2	0+016.27	9.94 m²				-29.00	-16.46	0.4324138			
RO-2	0+016.27	9.94 m²				-29.00	-16.46	0.4324138			
			10.67 m²	6.85	73.09 m³				0.4225862	30.89 m³	100.80 m³
RO-3	0+023.11	11.40 m²				-29.00	-17.03	0.4127586			
RO-3	0+023.11	11.40 m²				-29.00	-17.03	0.4127586			
			11.40 m²	15.99	182.33 m³				0.4127586	75.26 m³	176.06 m³
RO-4	0+039.11	11.40 m²				-29.00	-17.03	0.4127586			
RO-4	0+039.11	11.40 m²				-29.00	-17.03	0.4127586			
			11.40 m²	16.32	186.09 m³				0.4127586	76.81 m³	252.87 m³
RO-5	0+055.43	11.40 m²				-29.00	-17.03	0.4127586			
RO-5 Sx	0+055.43	11.40 m²				-29.00	-17.03	0.4127586			
			11.40 m²	10.57	120.53 m³				0.4127586	49.75 m³	302.62 m³
RO-6	0+066.00	11.40 m²				-29.00	-17.03	0.4127586			
RO-5 Dx	0+055.43	0.00 m²				-29.00	-17.03	0.4127586			
			0.25 m²	10.57	2.66 m³				0.7898276	2.10 m³	304.72 m³
RO-6	0+066.00	0.50 m²				-29.00	4.84	1.1668966			
RO-6 Sx	0+066.00	11.40 m²				-29.00	-17.03	0.4127586			
			11.40 m²	11.60	132.27 m³				0.4127586	54.60 m³	359.32 m³
RO-7	0+077.60	11.40 m²				-29.00	-17.03	0.4127586			
RO-6 Dx	0+066.00	0.50 m²				-29.00	4.84	1.1668966			
			0.25 m²	11.60	2.92 m³				0.7898276	2.31 m³	361.63 m³
RO-7	0+077.60	0.00 m²				-29.00	-17.03	0.4127586			
RO-7	0+077.60	11.40 m²				0.00	-17.03	1.0000000			
			11.40 m²	13.89	158.38 m³				1.0000000	158.38 m³	520.01 m³
RO-8	0+091.49	11.40 m²				0.00	-17.03	1.0000000			
RO-8	0+091.49	11.40 m²				-29.00	-17.03	0.4127586			
			11.40 m²	16.79	191.45 m³				0.4127586	79.02 m³	599.03 m³
RO-9	0+108.28	11.40 m²				-29.00	-17.03	0.4127586			
RO-9	0+108.28	11.40 m²				-29.00	-17.03	0.4127586			
			11.40 m²	14.83	169.10 m³				0.4127586	69.80 m³	668.83 m³
RO-10	0+123.11	11.40 m²				-29.00	-17.03	0.4127586			

WBS: SV.01-RO - SV.01 - svincolo ovest - Nebbiu Cortina - Asse RO

TERRENO VEGETALE (TVEG)

Sezione	Distanza progressiva	Area	Area Media	Distanza parziale	Volume	Raggio	Distanza baricentro	Fattore K	Fattore K medio	Volume Parziale	Volume Totale
RO-10	0+123.11	11.40 m²				-29.00	-17.03	0.4127586			
			11.40 m²	14.62	166.71 m³				0.4127586	68.81 m³	737.64 m³
RO-11	0+137.73	11.40 m²				-29.00	-17.03	0.4127586			
RO-11	0+137.73	11.40 m²				-29.00	-17.03	0.4127586			
Sx			11.40 m²	12.27	139.91 m³				0.4127586	57.75 m³	795.39 m³
RO-12	0+150.00	11.40 m²				-29.00	-17.03	0.4127586			
RO-11	0+137.73	0.00 m²				-29.00	-17.03	0.4127586			
Dx			0.43 m²	12.27	5.28 m³				0.8000000	4.22 m³	799.61 m³
RO-12	0+150.00	0.86 m²				-29.00	5.43	1.1872414			
RO-12	0+150.00	11.40 m²				-29.00	-17.03	0.4127586			
Sx			11.40 m²	14.62	166.71 m³				0.4127586	68.81 m³	868.42 m³
RO-13	0+164.62	11.40 m²				-29.00	-17.03	0.4127586			
RO-12	0+150.00	0.86 m²				-29.00	5.43	1.1872414			
Dx			0.97 m²	14.62	14.20 m³				1.1929310	16.94 m³	885.36 m³
RO-13	0+164.62	1.08 m²				-29.00	5.76	1.1986207			
RO-13	0+164.62	11.40 m²				-29.00	-17.03	0.4127586			
Sx			11.40 m²	14.02	159.87 m³				0.4127586	65.99 m³	951.35 m³
RO-14	0+178.64	11.40 m²				-29.00	-17.03	0.4127586			
RO-13	0+164.62	1.08 m²				-29.00	5.76	1.1986207			
Dx			0.54 m²	14.02	7.58 m³				0.8056896	6.11 m³	957.46 m³
RO-14	0+178.64	0.00 m²				-29.00	-17.03	0.4127586			
RO-14	0+178.64	11.40 m²				-29.00	-17.03	0.4127586			
			11.40 m²	3.57	40.71 m³				0.4127586	16.80 m³	974.26 m³
RO-15	0+182.21	11.40 m²				-29.00	-17.03	0.4127586			

WBS: SV.01-RO - SV.01 - svincolo ovest - Nebbiu Cortina - Asse RO

STRATO DI USURA (USURA)

Sezione	Distanza progressiva	Area	Area Media	Distanza parziale	Volume	Raggio	Distanza baricentro	Fattore K	Fattore K medio	Volume Parziale	Volume Totale
RO-1	0+000.00	0.20 m²				-29.00	-2.00	0.9310345			
Sx			0.20 m²	16.27	3.25 m³				0.9310345	3.03 m³	3.03 m³
RO-2	0+016.27	0.20 m²				-29.00	-2.00	0.9310345			
RO-1	0+000.00	0.15 m²				-29.00	1.60	1.0551724			
Dx			0.15 m²	16.27	2.44 m³				1.0553448	2.58 m³	5.61 m³
RO-2	0+016.27	0.15 m²				-29.00	1.61	1.0555172			
RO-2	0+016.27	0.20 m²				-29.00	-2.00	0.9310345			
Sx			0.20 m²	6.85	1.37 m³				0.9310345	1.28 m³	6.89 m³
RO-3	0+023.11	0.20 m²				-29.00	-2.00	0.9310345			
RO-2	0+016.27	0.15 m²				-29.00	1.61	1.0555172			
Dx			0.15 m²	6.85	1.03 m³				1.0555172	1.09 m³	7.98 m³
RO-3	0+023.11	0.15 m²				-29.00	1.61	1.0555172			
RO-3	0+023.11	0.20 m²				-29.00	-2.00	0.9310345			
Sx			0.20 m²	15.99	3.20 m³				0.9310345	2.98 m³	10.96 m³
RO-4	0+039.11	0.20 m²				-29.00	-2.00	0.9310345			
RO-3	0+023.11	0.15 m²				-29.00	1.61	1.0555172			
Dx			0.15 m²	15.99	2.40 m³				1.0555172	2.53 m³	13.49 m³
RO-4	0+039.11	0.15 m²				-29.00	1.61	1.0555172			
RO-4	0+039.11	0.20 m²				-29.00	-2.00	0.9310345			
Sx			0.20 m²	16.32	3.26 m³				0.9310345	3.04 m³	16.53 m³
RO-5	0+055.43	0.20 m²				-29.00	-2.00	0.9310345			
RO-4	0+039.11	0.15 m²				-29.00	1.61	1.0555172			
Dx			0.15 m²	16.32	2.45 m³				1.0555172	2.59 m³	19.12 m³
RO-5	0+055.43	0.15 m²				-29.00	1.61	1.0555172			
RO-5	0+055.43	0.20 m²				-29.00	-2.00	0.9310345			
Sx			0.20 m²	10.57	2.11 m³				0.9310345	1.96 m³	21.08 m³
RO-6	0+066.00	0.20 m²				-29.00	-2.00	0.9310345			
RO-5	0+055.43	0.15 m²				-29.00	1.61	1.0555172			
Dx			0.18 m²	10.57	1.92 m³				1.0631034	2.04 m³	23.12 m³
RO-6	0+066.00	0.21 m²				-29.00	2.05	1.0706897			
RO-6	0+066.00	0.20 m²				-29.00	-2.00	0.9310345			
Sx			0.20 m²	11.60	2.32 m³				0.9310345	2.16 m³	25.28 m³
RO-7	0+077.60	0.20 m²				-29.00	-2.00	0.9310345			

WBS: SV.01-RO - SV.01 - svincolo ovest - Nebbiu Cortina - Asse RO

STRATO DI USURA (USURA)

Sezione	Distanza progressiva	Area	Area Media	Distanza parziale	Volume	Raggio	Distanza baricentro	Fattore K	Fattore K medio	Volume Parziale	Volume Totale
RO-6	0+066.00	0.21 m²				-29.00	2.05	1.0706897			
Dx			0.18 m²	11.60	2.10 m³				1.0631034	2.23 m³	27.51 m³
RO-7	0+077.60	0.15 m²				-29.00	1.61	1.0555172			
RO-7	0+077.60	0.35 m²				0.00	-2.00	1.0000000			
			0.35 m²	13.89	4.86 m³				1.0000000	4.86 m³	32.37 m³
RO-8	0+091.49	0.35 m²				0.00	-2.00	1.0000000			
RO-8	0+091.49	0.20 m²				-29.00	-2.00	0.9310345			
Sx			0.20 m²	16.79	3.36 m³				0.9310345	3.13 m³	35.50 m³
RO-9	0+108.28	0.20 m²				-29.00	-2.00	0.9310345			
RO-8	0+091.49	0.15 m²				-29.00	1.61	1.0555172			
Dx			0.15 m²	16.79	2.52 m³				1.0555172	2.66 m³	38.16 m³
RO-9	0+108.28	0.15 m²				-29.00	1.61	1.0555172			
RO-9	0+108.28	0.20 m²				-29.00	-2.00	0.9310345			
Sx			0.20 m²	14.83	2.97 m³				0.9310345	2.77 m³	40.93 m³
RO-10	0+123.11	0.20 m²				-29.00	-2.00	0.9310345			
RO-9	0+108.28	0.15 m²				-29.00	1.61	1.0555172			
Dx			0.15 m²	14.83	2.22 m³				1.0555172	2.34 m³	43.27 m³
RO-10	0+123.11	0.15 m²				-29.00	1.61	1.0555172			
RO-10	0+123.11	0.20 m²				-29.00	-2.00	0.9310345			
Sx			0.20 m²	14.62	2.92 m³				0.9310345	2.72 m³	45.99 m³
RO-11	0+137.73	0.20 m²				-29.00	-2.00	0.9310345			
RO-10	0+123.11	0.15 m²				-29.00	1.61	1.0555172			
Dx			0.15 m²	14.62	2.19 m³				1.0555172	2.31 m³	48.30 m³
RO-11	0+137.73	0.15 m²				-29.00	1.61	1.0555172			
RO-11	0+137.73	0.20 m²				-29.00	-2.00	0.9310345			
Sx			0.20 m²	12.27	2.45 m³				0.9310345	2.28 m³	50.58 m³
RO-12	0+150.00	0.20 m²				-29.00	-2.00	0.9310345			
RO-11	0+137.73	0.15 m²				-29.00	1.61	1.0555172			
Dx			0.18 m²	12.27	2.22 m³				1.0631034	2.36 m³	52.94 m³
RO-12	0+150.00	0.21 m²				-29.00	2.05	1.0706897			
RO-12	0+150.00	0.20 m²				-29.00	-2.00	0.9310345			
Sx			0.20 m²	14.62	2.92 m³				0.9310345	2.72 m³	55.66 m³
RO-13	0+164.62	0.20 m²				-29.00	-2.00	0.9310345			

WBS: SV.01-RO - SV.01 - svincolo ovest - Nebbiu Cortina - Asse RO

STRATO DI USURA (USURA)

Sezione	Distanza progressiva	Area	Area Media	Distanza parziale	Volume	Raggio	Distanza baricentro	Fattore K	Fattore K medio	Volume Parziale	Volume Totale
RO-12	0+150.00	0.21 m²				-29.00	2.05	1.0706897			
Dx			0.21 m²	14.62	3.11 m³				1.0706897	3.33 m³	58.99 m³
RO-13	0+164.62	0.21 m²				-29.00	2.05	1.0706897			
RO-13	0+164.62	0.20 m²				-29.00	-2.00	0.9310345			
Sx			0.20 m²	14.02	2.80 m³				0.9310345	2.61 m³	61.60 m³
RO-14	0+178.64	0.20 m²				-29.00	-2.00	0.9310345			
RO-13	0+164.62	0.21 m²				-29.00	2.05	1.0706897			
Dx			0.18 m²	14.02	2.54 m³				1.0631034	2.70 m³	64.30 m³
RO-14	0+178.64	0.15 m²				-29.00	1.61	1.0555172			
RO-14	0+178.64	0.20 m²				-29.00	-2.00	0.9310345			
Sx			0.20 m²	3.57	0.71 m³				0.9310345	0.66 m³	64.96 m³
RO-15	0+182.21	0.20 m²				-29.00	-2.00	0.9310345			
RO-14	0+178.64	0.15 m²				-29.00	1.61	1.0555172			
Dx			0.15 m²	3.57	0.54 m³				1.0553448	0.57 m³	65.53 m³
RO-15	0+182.21	0.15 m²				-29.00	1.60	1.0551724			

RAMO A

COMPUTO DELLE QUANTITA'

WBS: SV.01-A - SV.01 - svincolo ovest - Nebbiu Cortina - Asse A

STRATO DI BASE (BASE)

Sezione	Distanza progressiva	Area	Area Media	Distanza parziale	Volume	Raggio	Distanza baricentro	Fattore K	Fattore K medio	Volume Parziale	Volume Totale
A-1	0+000.00	1.23 m²				0.00	-1.94	1.0000000			
			1.26 m²	18.74	23.58 m³				1.0000000	23.58 m³	23.58 m³
A-2	0+018.74	1.29 m²				0.00	-2.01	1.0000000			
A-2	0+018.74	0.64 m²				0.00	-2.01	1.0000000			
Sx			0.64 m²	6.26	4.04 m³				1.0012038	4.04 m³	27.62 m³
A-3	0+025.00	0.65 m²				851.52	-2.05	1.0024075			
A-2	0+018.74	0.65 m²				0.00	2.04	1.0000000			
Dx			0.67 m²	6.26	4.17 m³				0.9987317	4.16 m³	31.78 m³
A-3	0+025.00	0.68 m²				851.52	2.16	0.9974634			
A-3	0+025.00	0.65 m²				851.52	-2.05	1.0024075			
Sx			0.65 m²	7.08	4.62 m³				1.0037688	4.64 m³	36.42 m³
A-4	0+032.08	0.65 m²				399.60	-2.05	1.0051301			
A-3	0+025.00	0.68 m²				851.52	2.16	0.9974634			
Dx			0.69 m²	7.08	4.87 m³				0.9959915	4.85 m³	41.27 m³
A-4	0+032.08	0.69 m²				399.60	2.19	0.9945195			
A-4	0+032.08	0.65 m²				399.60	-2.05	1.0051301			
Sx			0.65 m²	17.92	11.70 m³				1.0085775	11.80 m³	53.07 m³
A-5	0+050.00	0.65 m²				170.48	-2.05	1.0120249			
A-4	0+032.08	0.69 m²				399.60	2.19	0.9945195			
Dx			0.71 m²	17.92	12.78 m³				0.9905434	12.66 m³	65.73 m³
A-5	0+050.00	0.73 m²				170.48	2.29	0.9865673			
A-5	0+050.00	0.65 m²				170.48	-2.05	1.0120249			
Sx			0.65 m²	12.00	7.83 m³				1.0143330	7.94 m³	73.67 m³
A-6	0+062.00	0.65 m²				123.19	-2.05	1.0166410			
A-5	0+050.00	0.73 m²				170.48	2.29	0.9865673			
Dx			0.74 m²	12.00	8.92 m³				0.9836238	8.77 m³	82.44 m³
A-6	0+062.00	0.76 m²				123.19	2.38	0.9806803			
A-6	0+062.00	0.65 m²				123.19	-2.05	1.0166410			
Sx			0.65 m²	3.08	2.01 m³				1.0172335	2.04 m³	84.48 m³
A-7	0+065.08	0.65 m²				115.00	-2.05	1.0178261			
A-6	0+062.00	0.76 m²				123.19	2.38	0.9806803			
Dx			0.76 m²	3.08	2.34 m³				0.9798184	2.29 m³	86.77 m³
A-7	0+065.08	0.76 m²				115.00	2.42	0.9789565			

WBS: SV.01-A - SV.01 - svincolo ovest - Nebbiu Cortina - Asse A

STRATO DI BASE (BASE)

Sezione	Distanza progressiva	Area	Area Media	Distanza parziale	Volume	Raggio	Distanza baricentro	Fattore K	Fattore K medio	Volume Parziale	Volume Totale
A-7	0+065.08	0.65 m²				115.00	-2.05	1.0178261			
Sx			0.65 m²	9.92	6.47 m³				1.0178261	6.59 m³	93.36 m³
A-8	0+075.00	0.65 m²				115.00	-2.05	1.0178261			
A-7	0+065.08	0.76 m²				115.00	2.42	0.9789565			
Dx			0.96 m²	9.92	9.56 m³				0.9736522	9.31 m³	102.67 m³
A-8	0+075.00	1.16 m²				115.00	3.64	0.9683478			
A-8	0+075.00	0.65 m²				115.00	-2.05	1.0178261			
Sx			0.66 m²	10.58	7.02 m³				1.0181739	7.15 m³	109.82 m³
A-9	0+085.58	0.68 m²				115.00	-2.13	1.0185217			
A-8	0+075.00	1.16 m²				115.00	3.64	0.9683478			
Dx			0.98 m²	10.58	10.40 m³				0.9731304	10.12 m³	119.94 m³
A-9	0+085.58	0.80 m²				115.00	2.54	0.9779130			
A-9	0+085.58	0.68 m²				115.00	-2.13	1.0185217			
Sx			0.69 m²	4.42	3.04 m³				1.0189565	3.10 m³	123.04 m³
A-10	0+090.00	0.70 m²				115.00	-2.23	1.0193913			
A-9	0+085.58	0.80 m²				115.00	2.54	0.9779130			
Dx			0.81 m²	4.42	3.60 m³				0.9777391	3.52 m³	126.56 m³
A-10	0+090.00	0.83 m²				115.00	2.58	0.9775652			
A-10	0+090.00	0.70 m²				115.00	-2.23	1.0193913			
Sx			0.74 m²	16.08	11.85 m³				1.0202174	12.09 m³	138.65 m³
A-11	0+106.08	0.77 m²				115.00	-2.42	1.0210435			
A-10	0+090.00	0.83 m²				115.00	2.58	0.9775652			
Dx			0.85 m²	16.08	13.69 m³				0.9768261	13.37 m³	152.02 m³
A-11	0+106.08	0.87 m²				115.00	2.75	0.9760870			
A-11	0+106.08	0.77 m²				115.00	-2.42	1.0210435			
Sx			0.79 m²	24.43	19.33 m³				1.0105218	19.53 m³	171.55 m³
A-12	0+130.51	0.81 m²				0.00	-2.53	1.0000000			
A-11	0+106.08	0.87 m²				115.00	2.75	0.9760870			
Dx			0.84 m²	24.43	20.41 m³				0.9880435	20.17 m³	191.72 m³
A-12	0+130.51	0.80 m²				0.00	2.51	1.0000000			
A-12	0+130.51	0.81 m²				0.00	-2.53	1.0000000			
Sx			0.86 m²	19.49	16.72 m³				0.9864267	16.49 m³	208.21 m³
A-13	0+150.00	0.91 m²				-103.88	-2.82	0.9728533			

WBS: SV.01-A - SV.01 - svincolo ovest - Nebbiu Cortina - Asse A

STRATO DI BASE (BASE)

Sezione	Distanza progressiva	Area	Area Media	Distanza parziale	Volume	Raggio	Distanza baricentro	Fattore K	Fattore K medio	Volume Parziale	Volume Totale
A-12	0+130.51	0.80 m²				0.00	2.51	1.0000000			
Dx			0.78 m²	19.49	15.29 m³				1.0116481	15.47 m³	223.68 m³
A-13	0+150.00	0.77 m²				-103.88	2.42	1.0232961			
A-13	0+150.00	0.91 m²				-103.88	-2.82	0.9728533			
Sx			0.94 m²	14.26	13.45 m³				0.9606767	12.92 m³	236.60 m³
A-14	0+164.26	0.98 m²				-60.00	-3.09	0.9485000			
A-13	0+150.00	0.77 m²				-103.88	2.42	1.0232961			
Dx			0.77 m²	14.26	11.01 m³				1.0318147	11.36 m³	247.96 m³
A-14	0+164.26	0.77 m²				-60.00	2.42	1.0403333			
A-14	0+164.26	0.98 m²				-60.00	-3.09	0.9485000			
Sx			1.06 m²	21.99	23.35 m³				0.9443334	22.05 m³	270.01 m³
A-15	0+186.24	1.14 m²				-60.00	-3.59	0.9401667			
A-14	0+164.26	0.77 m²				-60.00	2.42	1.0403333			
Dx			0.77 m²	21.99	17.01 m³				1.0404167	17.70 m³	287.71 m³
A-15	0+186.24	0.77 m²				-60.00	2.43	1.0405000			
A-15	0+186.24	1.14 m²				-60.00	-3.59	0.9401667			
Sx			1.57 m²	18.98	29.75 m³				0.9185000	27.33 m³	315.04 m³
A-16	0+205.22	1.99 m²				-60.00	-6.19	0.8968333			
A-15	0+186.24	0.77 m²				-60.00	2.43	1.0405000			
Dx			1.37 m²	18.98	25.99 m³				1.0710000	27.84 m³	342.88 m³
A-16	0+205.22	1.96 m²				-60.00	6.09	1.1015000			
A-16	0+205.22	1.99 m²				-60.00	-6.19	0.8968333			
Sx			1.24 m²	3.01	3.73 m³				0.8339167	3.11 m³	345.99 m³
A-17	0+208.23	0.49 m²				-60.00	-13.74	0.7710000			
A-16	0+205.22	1.96 m²				-60.00	6.09	1.1015000			
Dx			0.98 m²	3.01	2.96 m³				0.9362500	2.77 m³	348.76 m³
A-17	0+208.23	0.00 m²				-60.00	-13.74	0.7710000			

WBS: SV.01-A - SV.01 - svincolo ovest - Nebbiu Cortina - Asse A

STRATO DI BINDER (BINDER)

Sezione	Distanza progressiva	Area	Area Media	Distanza parziale	Volume	Raggio	Distanza baricentro	Fattore K	Fattore K medio	Volume Parziale	Volume Totale
A-1	0+000.00	0.46 m²				0.00	-1.88	1.0000000			
			0.47 m²	18.74	8.75 m³				1.0000000	8.75 m³	8.75 m³
A-2	0+018.74	0.47 m²				0.00	-1.90	1.0000000			
A-2	0+018.74	0.23 m²				0.00	-1.90	1.0000000			
Sx			0.24 m²	6.26	1.48 m³				1.0011743	1.48 m³	10.23 m³
A-3	0+025.00	0.24 m²				851.52	-2.00	1.0023487			
A-2	0+018.74	0.24 m²				0.00	1.99	1.0000000			
Dx			0.24 m²	6.26	1.53 m³				0.9988198	1.53 m³	11.76 m³
A-3	0+025.00	0.25 m²				851.52	2.01	0.9976395			
A-3	0+025.00	0.24 m²				851.52	-2.00	1.0023487			
Sx			0.24 m²	7.08	1.70 m³				1.0036769	1.71 m³	13.47 m³
A-4	0+032.08	0.24 m²				399.60	-2.00	1.0050050			
A-3	0+025.00	0.25 m²				851.52	2.01	0.9976395			
Dx			0.25 m²	7.08	1.79 m³				0.9962047	1.78 m³	15.25 m³
A-4	0+032.08	0.26 m²				399.60	2.09	0.9947698			
A-4	0+032.08	0.24 m²				399.60	-2.00	1.0050050			
Sx			0.24 m²	17.92	4.30 m³				1.0083683	4.34 m³	19.59 m³
A-5	0+050.00	0.24 m²				170.48	-2.00	1.0117316			
A-4	0+032.08	0.26 m²				399.60	2.09	0.9947698			
Dx			0.26 m²	17.92	4.70 m³				0.9905513	4.66 m³	24.25 m³
A-5	0+050.00	0.27 m²				170.48	2.33	0.9863327			
A-5	0+050.00	0.24 m²				170.48	-2.00	1.0117316			
Sx			0.24 m²	12.00	2.88 m³				1.0139834	2.92 m³	27.17 m³
A-6	0+062.00	0.24 m²				123.19	-2.00	1.0162351			
A-5	0+050.00	0.27 m²				170.48	2.33	0.9863327			
Dx			0.27 m²	12.00	3.29 m³				0.9837906	3.24 m³	30.41 m³
A-6	0+062.00	0.28 m²				123.19	2.31	0.9812485			
A-6	0+062.00	0.24 m²				123.19	-2.00	1.0162351			
Sx			0.24 m²	3.08	0.74 m³				1.0168132	0.75 m³	31.16 m³
A-7	0+065.08	0.24 m²				115.00	-2.00	1.0173913			
A-6	0+062.00	0.28 m²				123.19	2.31	0.9812485			
Dx			0.28 m²	3.08	0.86 m³				0.9804069	0.84 m³	32.00 m³
A-7	0+065.08	0.28 m²				115.00	2.35	0.9795652			

WBS: SV.01-A - SV.01 - svincolo ovest - Nebbiu Cortina - Asse A

STRATO DI BINDER (BINDER)

Sezione	Distanza progressiva	Area	Area Media	Distanza parziale	Volume	Raggio	Distanza baricentro	Fattore K	Fattore K medio	Volume Parziale	Volume Totale
A-7	0+065.08	0.24 m²				115.00	-2.00	1.0173913			
Sx			0.24 m²	9.92	2.38 m³				1.0173913	2.42 m³	34.42 m³
A-8	0+075.00	0.24 m²				115.00	-2.00	1.0173913			
A-7	0+065.08	0.28 m²				115.00	2.35	0.9795652			
Dx			0.39 m²	9.92	3.85 m³				0.9708696	3.74 m³	38.16 m³
A-8	0+075.00	0.50 m²				115.00	4.35	0.9621739			
A-8	0+075.00	0.24 m²				115.00	-2.00	1.0173913			
Sx			0.24 m²	10.58	2.59 m³				1.0180435	2.64 m³	40.80 m³
A-9	0+085.58	0.25 m²				115.00	-2.15	1.0186957			
A-8	0+075.00	0.50 m²				115.00	4.35	0.9621739			
Dx			0.40 m²	10.58	4.18 m³				0.9705218	4.06 m³	44.86 m³
A-9	0+085.58	0.30 m²				115.00	2.43	0.9788696			
A-9	0+085.58	0.25 m²				115.00	-2.15	1.0186957			
Sx			0.25 m²	4.42	1.12 m³				1.0186522	1.14 m³	46.00 m³
A-10	0+090.00	0.26 m²				115.00	-2.14	1.0186087			
A-9	0+085.58	0.30 m²				115.00	2.43	0.9788696			
Dx			0.30 m²	4.42	1.33 m³				0.9781740	1.30 m³	47.30 m³
A-10	0+090.00	0.31 m²				115.00	2.59	0.9774783			
A-10	0+090.00	0.26 m²				115.00	-2.14	1.0186087			
Sx			0.27 m²	16.08	4.37 m³				1.0198261	4.46 m³	51.76 m³
A-11	0+106.08	0.28 m²				115.00	-2.42	1.0210435			
A-10	0+090.00	0.31 m²				115.00	2.59	0.9774783			
Dx			0.31 m²	16.08	5.05 m³				0.9769131	4.93 m³	56.69 m³
A-11	0+106.08	0.32 m²				115.00	2.72	0.9763478			
A-11	0+106.08	0.28 m²				115.00	-2.42	1.0210435			
Sx			0.29 m²	24.43	7.13 m³				1.0105218	7.21 m³	63.90 m³
A-12	0+130.51	0.30 m²				0.00	-2.48	1.0000000			
A-11	0+106.08	0.32 m²				115.00	2.72	0.9763478			
Dx			0.31 m²	24.43	7.54 m³				0.9881739	7.45 m³	71.35 m³
A-12	0+130.51	0.29 m²				0.00	2.40	1.0000000			
A-12	0+130.51	0.30 m²				0.00	-2.48	1.0000000			
Sx			0.32 m²	19.49	6.18 m³				0.9867636	6.10 m³	77.45 m³
A-13	0+150.00	0.33 m²				-103.88	-2.75	0.9735271			

WBS: SV.01-A - SV.01 - svincolo ovest - Nebbiu Cortina - Asse A

STRATO DI BINDER (BINDER)

Sezione	Distanza progressiva	Area	Area Media	Distanza parziale	Volume	Raggio	Distanza baricentro	Fattore K	Fattore K medio	Volume Parziale	Volume Totale
A-12	0+130.51	0.29 m²				0.00	2.40	1.0000000			
Dx			0.29 m²	19.49	5.64 m³				1.0116481	5.71 m³	83.16 m³
A-13	0+150.00	0.28 m²				-103.88	2.42	1.0232961			
A-13	0+150.00	0.33 m²				-103.88	-2.75	0.9735271			
Sx			0.35 m²	14.26	4.97 m³				0.9614302	4.78 m³	87.94 m³
A-14	0+164.26	0.36 m²				-60.00	-3.04	0.9493333			
A-13	0+150.00	0.28 m²				-103.88	2.42	1.0232961			
Dx			0.28 m²	14.26	4.06 m³				1.0318147	4.19 m³	92.13 m³
A-14	0+164.26	0.28 m²				-60.00	2.42	1.0403333			
A-14	0+164.26	0.36 m²				-60.00	-3.04	0.9493333			
Sx			0.39 m²	21.99	8.66 m³				0.9448333	8.18 m³	100.31 m³
A-15	0+186.24	0.42 m²				-60.00	-3.58	0.9403333			
A-14	0+164.26	0.28 m²				-60.00	2.42	1.0403333			
Dx			0.29 m²	21.99	6.27 m³				1.0404167	6.52 m³	106.83 m³
A-15	0+186.24	0.29 m²				-60.00	2.43	1.0405000			
A-15	0+186.24	0.42 m²				-60.00	-3.58	0.9403333			
Sx			0.58 m²	18.98	11.05 m³				0.9188333	10.15 m³	116.98 m³
A-16	0+205.22	0.74 m²				-60.00	-6.16	0.8973333			
A-15	0+186.24	0.29 m²				-60.00	2.43	1.0405000			
Dx			0.51 m²	18.98	9.63 m³				1.0701667	10.31 m³	127.29 m³
A-16	0+205.22	0.73 m²				-60.00	5.99	1.0998333			
A-16	0+205.22	0.74 m²				-60.00	-6.16	0.8973333			
Sx			0.46 m²	3.01	1.38 m³				0.8396667	1.16 m³	128.45 m³
A-17	0+208.23	0.18 m²				-60.00	-13.08	0.7820000			
A-16	0+205.22	0.73 m²				-60.00	5.99	1.0998333			
Dx			0.36 m²	3.01	1.10 m³				0.9409167	1.04 m³	129.49 m³
A-17	0+208.23	0.00 m²				-60.00	-13.08	0.7820000			

Sezione	Distanza progressiva	Area	Area Media	Distanza parziale	Volume	Raggio	Distanza baricentro	Fattore K	Fattore K medio	Volume Parziale	Volume Totale
A-2	0+018.74	0.00 m²				0.00	0.00	1.0000000			
			0.09 m²	6.26	0.59 m³				1.0029712	0.59 m³	0.59 m³
A-3	0+025.00	0.19 m²				851.52	-5.06	1.0059423			
A-3	0+025.00	0.19 m²				851.52	-5.06	1.0059423			
			0.33 m²	7.08	2.35 m³				1.0094026	2.37 m³	2.96 m³
A-4	0+032.08	0.47 m²				399.60	-5.14	1.0128629			
A-4	0+032.08	0.47 m²				399.60	-5.14	1.0128629			
			0.43 m²	17.92	7.74 m³				1.0229437	7.92 m³	10.88 m³
A-5	0+050.00	0.39 m²				170.48	-5.63	1.0330244			
A-5	0+050.00	0.39 m²				170.48	-5.63	1.0330244			
			0.19 m²	12.00	2.33 m³				1.0165122	2.37 m³	13.25 m³
A-6	0+062.00	0.00 m²				123.19	0.00	1.0000000			
A-7	0+065.08	0.00 m²				115.00	0.00	1.0000000			
			0.30 m²	9.92	3.02 m³				0.9764783	2.95 m³	16.20 m³
A-8	0+075.00	0.61 m²				115.00	5.41	0.9529565			
A-8 Sx	0+075.00	0.00 m²				115.00	5.41	0.9529565			
			0.16 m²	10.58	1.68 m³				0.9776087	1.64 m³	17.84 m³
A-9	0+085.58	0.32 m²				115.00	-0.26	1.0022609			
A-8 Dx	0+075.00	0.61 m²				115.00	5.41	0.9529565			
			4.00 m²	10.58	42.31 m³				0.9555652	40.43 m³	58.27 m³
A-9	0+085.58	7.39 m²				115.00	4.81	0.9581739			
A-9 Sx	0+085.58	0.32 m²				115.00	-0.26	1.0022609			
			0.16 m²	4.42	0.70 m³				0.9798696	0.69 m³	58.96 m³
A-10	0+090.00	0.00 m²				115.00	4.89	0.9574783			
A-9 Dx	0+085.58	7.39 m²				115.00	4.81	0.9581739			
			7.17 m²	4.42	31.71 m³				0.9578261	30.37 m³	89.33 m³
A-10	0+090.00	6.96 m²				115.00	4.89	0.9574783			
A-10 Sx	0+090.00	0.00 m²				115.00	4.89	0.9574783			
			2.60 m²	16.08	41.80 m³				0.9929131	41.50 m³	130.83 m³
A-11	0+106.08	5.20 m²				115.00	-3.26	1.0283478			
A-10 Dx	0+090.00	6.96 m²				115.00	4.89	0.9574783			
			7.15 m²	16.08	114.95 m³				0.9587827	110.21 m³	241.04 m³
A-11	0+106.08	7.34 m²				115.00	4.59	0.9600870			

WBS: SV.01-A - SV.01 - svincolo ovest - Nebbiu Cortina - Asse A

BONIFICA (BON)

Sezione	Distanza progressiva	Area	Area Media	Distanza parziale	Volume	Raggio	Distanza baricentro	Fattore K	Fattore K medio	Volume Parziale	Volume Totale
A-11	0+106.08	5.20 m²				115.00	-3.26	1.0283478			
Sx			5.23 m²	24.43	127.88 m³				1.0141739	129.69 m³	370.73 m³
A-12	0+130.51	5.27 m²				0.00	-3.34	1.0000000			
A-11	0+106.08	7.34 m²				115.00	4.59	0.9600870			
Dx			7.31 m²	24.43	178.52 m³				0.9800435	174.96 m³	545.69 m³
A-12	0+130.51	7.28 m²				0.00	4.61	1.0000000			
A-12	0+130.51	5.27 m²				0.00	-3.34	1.0000000			
Sx			5.16 m²	19.49	100.52 m³				0.9833462	98.85 m³	644.54 m³
A-13	0+150.00	5.04 m²				-103.88	-3.46	0.9666923			
A-12	0+130.51	7.28 m²				0.00	4.61	1.0000000			
Dx			7.14 m²	19.49	139.21 m³				1.0217078	142.23 m³	786.77 m³
A-13	0+150.00	7.01 m²				-103.88	4.51	1.0434155			
A-13	0+150.00	5.04 m²				-103.88	-3.46	0.9666923			
Sx			4.48 m²	14.26	63.83 m³				0.9538462	60.88 m³	847.65 m³
A-14	0+164.26	3.91 m²				-60.00	-3.54	0.9410000			
A-13	0+150.00	7.01 m²				-103.88	4.51	1.0434155			
Dx			5.63 m²	14.26	80.22 m³				1.0478744	84.06 m³	931.71 m³
A-14	0+164.26	4.24 m²				-60.00	3.14	1.0523333			
A-14	0+164.26	3.91 m²				-60.00	-3.54	0.9410000			
Sx			5.25 m²	21.99	115.56 m³				0.9355000	108.11 m³	1039.82 m³
A-15	0+186.24	6.60 m²				-60.00	-4.20	0.9300000			
A-14	0+164.26	4.24 m²				-60.00	3.14	1.0523333			
Dx			4.79 m²	21.99	105.42 m³				1.0540000	111.11 m³	1150.93 m³
A-15	0+186.24	5.35 m²				-60.00	3.34	1.0556667			
A-15	0+186.24	6.60 m²				-60.00	-4.20	0.9300000			
Sx			9.71 m²	18.98	184.23 m³				0.8984167	165.52 m³	1316.45 m³
A-16	0+205.22	12.81 m²				-60.00	-7.99	0.8668333			
A-15	0+186.24	5.35 m²				-60.00	3.34	1.0556667			
Dx			8.94 m²	18.98	169.63 m³				1.0931667	185.43 m³	1501.88 m³
A-16	0+205.22	12.53 m²				-60.00	7.84	1.1306667			
A-16	0+205.22	12.81 m²				-60.00	-7.99	0.8668333			
Sx			8.24 m²	3.01	24.80 m³				0.8149167	20.21 m³	1522.09 m³
A-17	0+208.23	3.67 m²				-60.00	-14.22	0.7630000			

WBS: SV.01-A - SV.01 - svincolo ovest - Nebbiu Cortina - Asse A

BONIFICA (BON)

Sezione	Distanza progressiva	Area	Area Media	Distanza parziale	Volume	Raggio	Distanza baricentro	Fattore K	Fattore K medio	Volume	
										Parziale	Totale
A-16	0+205.22	12.53 m²				-60.00	7.84	1.1306667			
Dx			6.26 m²	3.01	18.86 m³				0.9468333	17.86 m³	1539.95 m³
A-17	0+208.23	0.00 m²				-60.00	-14.22	0.7630000			

WBS: SV.01-A - SV.01 - svincolo ovest - Nebbiu Cortina - Asse A

CORDOLO (CORDOLO)

Sezione	Distanza progressiva	Area	Area Media	Distanza parziale	Volume	Raggio	Distanza baricentro	Fattore K	Fattore K medio	Volume Parziale	Volume Totale
A-1	0+000.00	0.00 m²				0.00	0.00	1.0000000			
			0.04 m²	18.74	0.67 m³				1.0000000	0.67 m³	0.67 m³
A-2	0+018.74	0.07 m²				0.00	8.53	1.0000000			
A-2	0+018.74	0.07 m²				0.00	8.53	1.0000000			
			0.07 m²	6.26	0.45 m³				0.9970289	0.45 m³	1.12 m³
A-3	0+025.00	0.07 m²				851.52	5.06	0.9940577			
A-3	0+025.00	0.07 m²				851.52	5.06	0.9940577			
			0.07 m²	7.08	0.51 m³				0.9879948	0.50 m³	1.62 m³
A-4	0+032.08	0.07 m²				399.60	7.22	0.9819319			
A-4	0+032.08	0.07 m²				399.60	7.22	0.9819319			
			0.09 m²	17.92	1.61 m³				0.9685000	1.56 m³	3.18 m³
A-5	0+050.00	0.11 m²				170.48	7.66	0.9550680			
A-5	0+050.00	0.00 m²				170.48	7.66	0.9550680			
Sx			0.04 m²	12.00	0.43 m³				1.0083806	0.43 m³	3.61 m³
A-6	0+062.00	0.07 m²				123.19	-7.60	1.0616933			
A-5	0+050.00	0.11 m²				170.48	7.66	0.9550680			
Dx			0.11 m²	12.00	1.30 m³				0.9457944	1.23 m³	4.84 m³
A-6	0+062.00	0.11 m²				123.19	7.82	0.9365208			
A-6	0+062.00	0.07 m²				123.19	-7.60	1.0616933			
Sx			0.07 m²	3.08	0.22 m³				1.0617597	0.23 m³	5.07 m³
A-7	0+065.08	0.07 m²				115.00	-7.11	1.0618261			
A-6	0+062.00	0.11 m²				123.19	7.82	0.9365208			
Dx			0.11 m²	3.08	0.33 m³				0.9343474	0.31 m³	5.38 m³
A-7	0+065.08	0.11 m²				115.00	7.80	0.9321739			
A-7	0+065.08	0.07 m²				115.00	-7.11	1.0618261			
Sx			0.07 m²	9.92	0.71 m³				1.0537392	0.75 m³	6.13 m³
A-8	0+075.00	0.07 m²				115.00	-5.25	1.0456522			
A-7	0+065.08	0.11 m²				115.00	7.80	0.9321739			
Dx			0.05 m²	9.92	0.54 m³				0.9889131	0.53 m³	6.66 m³
A-8	0+075.00	0.00 m²				115.00	-5.25	1.0456522			
A-8	0+075.00	0.07 m²				115.00	-5.25	1.0456522			
			0.07 m²	10.58	0.76 m³				1.0546957	0.80 m³	7.46 m³
A-9	0+085.58	0.07 m²				115.00	-7.33	1.0637391			

WBS: SV.01-A - SV.01 - svincolo ovest - Nebbiu Cortina - Asse A

CORDOLO (CORDOLO)

Sezione	Distanza progressiva	Area	Area Media	Distanza parziale	Volume	Raggio	Distanza baricentro	Fattore K	Fattore K medio	Volume Parziale	Volume Totale
A-9	0+085.58	0.07 m²				115.00	-7.33	1.0637391			
			0.07 m²	4.42	0.32 m³				1.0739565	0.34 m³	7.80 m³
A-10	0+090.00	0.07 m²				115.00	-9.68	1.0841739			
A-10	0+090.00	0.07 m²				115.00	-9.68	1.0841739			
			0.04 m²	16.08	0.58 m³				1.0420869	0.60 m³	8.40 m³
A-11	0+106.08	0.00 m²				115.00	0.00	1.0000000			

WBS: SV.01-A - SV.01 - svincolo ovest - Nebbiu Cortina - Asse A

MISTO GRANULOMETRICO (FONDA_M

Sezione	Distanza progressiva	Area	Area Media	Distanza parziale	Volume	Raggio	Distanza baricentro	Fattore K	Fattore K medio	Volume Parziale	Volume Totale
A-1	0+000.00	2.30 m²				0.00	-1.95	1.0000000			
			2.50 m²	18.74	46.95 m³				1.0000000	46.95 m³	46.95 m³
A-2	0+018.74	2.71 m²				0.00	-2.11	1.0000000			
A-2	0+018.74	1.26 m²				0.00	-2.11	1.0000000			
Sx			1.37 m²	6.26	8.56 m³				1.0014504	8.57 m³	55.52 m³
A-3	0+025.00	1.47 m²				851.52	-2.47	1.0029007			
A-2	0+018.74	1.44 m²				0.00	2.40	1.0000000			
Dx			1.47 m²	6.26	9.22 m³				0.9985379	9.21 m³	64.73 m³
A-3	0+025.00	1.50 m²				851.52	2.49	0.9970758			
A-3	0+025.00	1.47 m²				851.52	-2.47	1.0029007			
Sx			1.56 m²	7.08	11.07 m³				1.0049038	11.12 m³	75.85 m³
A-4	0+032.08	1.65 m²				399.60	-2.76	1.0069069			
A-3	0+025.00	1.50 m²				851.52	2.49	0.9970758			
Dx			1.45 m²	7.08	10.27 m³				0.9956100	10.22 m³	86.07 m³
A-4	0+032.08	1.40 m²				399.60	2.34	0.9941441			
A-4	0+032.08	1.65 m²				399.60	-2.76	1.0069069			
Sx			1.65 m²	17.92	29.58 m³				1.0115189	29.92 m³	115.99 m³
A-5	0+050.00	1.65 m²				170.48	-2.75	1.0161309			
A-4	0+032.08	1.40 m²				399.60	2.34	0.9941441			
Dx			1.46 m²	17.92	26.24 m³				0.9896225	25.97 m³	141.96 m³
A-5	0+050.00	1.53 m²				170.48	2.54	0.9851009			
A-5	0+050.00	1.65 m²				170.48	-2.75	1.0161309			
Sx			1.62 m²	12.00	19.39 m³				1.0187806	19.75 m³	161.71 m³
A-6	0+062.00	1.58 m²				123.19	-2.64	1.0214303			
A-5	0+050.00	1.53 m²				170.48	2.54	0.9851009			
Dx			1.55 m²	12.00	18.60 m³				0.9818759	18.26 m³	179.97 m³
A-6	0+062.00	1.57 m²				123.19	2.63	0.9786509			
A-6	0+062.00	1.58 m²				123.19	-2.64	1.0214303			
Sx			1.58 m²	3.08	4.87 m³				1.0221934	4.98 m³	184.95 m³
A-7	0+065.08	1.58 m²				115.00	-2.64	1.0229565			
A-6	0+062.00	1.57 m²				123.19	2.63	0.9786509			
Dx			1.58 m²	3.08	4.86 m³				0.9778472	4.75 m³	189.70 m³
A-7	0+065.08	1.59 m²				115.00	2.64	0.9770435			

WBS: SV.01-A - SV.01 - svincolo ovest - Nebbiu Cortina - Asse A

MISTO GRANULOMETRICO (FONDA_M

Sezione	Distanza progressiva	Area	Area Media	Distanza parziale	Volume	Raggio	Distanza baricentro	Fattore K	Fattore K medio	Volume Parziale	Volume Totale
A-7	0+065.08	1.58 m²				115.00	-2.64	1.0229565			
Sx			1.58 m²	9.92	15.70 m³				1.0229565	16.06 m³	205.76 m³
A-8	0+075.00	1.58 m²				115.00	-2.64	1.0229565			
A-7	0+065.08	1.59 m²				115.00	2.64	0.9770435			
Dx			1.83 m²	9.92	18.12 m³				0.9735653	17.64 m³	223.40 m³
A-8	0+075.00	2.07 m²				115.00	3.44	0.9700870			
A-8	0+075.00	1.58 m²				115.00	-2.64	1.0229565			
Sx			1.60 m²	10.58	16.97 m³				1.0233044	17.37 m³	240.77 m³
A-9	0+085.58	1.63 m²				115.00	-2.72	1.0236522			
A-8	0+075.00	2.07 m²				115.00	3.44	0.9700870			
Dx			2.40 m²	10.58	25.42 m³				0.9652174	24.54 m³	265.31 m³
A-9	0+085.58	2.74 m²				115.00	4.56	0.9603478			
A-9	0+085.58	1.63 m²				115.00	-2.72	1.0236522			
Sx			1.65 m²	4.42	7.30 m³				1.0239565	7.47 m³	272.78 m³
A-10	0+090.00	1.68 m²				115.00	-2.79	1.0242609			
A-9	0+085.58	2.74 m²				115.00	4.56	0.9603478			
Dx			2.67 m²	4.42	11.81 m³				0.9613478	11.35 m³	284.13 m³
A-10	0+090.00	2.61 m²				115.00	4.33	0.9623478			
A-10	0+090.00	1.68 m²				115.00	-2.79	1.0242609			
Sx			1.77 m²	16.08	28.52 m³				1.0257826	29.26 m³	313.39 m³
A-11	0+106.08	1.87 m²				115.00	-3.14	1.0273043			
A-10	0+090.00	2.61 m²				115.00	4.33	0.9623478			
Dx			2.37 m²	16.08	38.04 m³				0.9657391	36.74 m³	350.13 m³
A-11	0+106.08	2.12 m²				115.00	3.55	0.9691304			
A-11	0+106.08	1.87 m²				115.00	-3.14	1.0273043			
Sx			1.91 m²	24.43	46.63 m³				1.0136522	47.27 m³	397.40 m³
A-12	0+130.51	1.95 m²				0.00	-3.24	1.0000000			
A-11	0+106.08	2.12 m²				115.00	3.55	0.9691304			
Dx			2.03 m²	24.43	49.67 m³				0.9845652	48.90 m³	446.30 m³
A-12	0+130.51	1.94 m²				0.00	3.23	1.0000000			
A-12	0+130.51	1.95 m²				0.00	-3.24	1.0000000			
Sx			2.04 m²	19.49	39.71 m³				0.9829130	39.03 m³	485.33 m³
A-13	0+150.00	2.13 m²				-103.88	-3.55	0.9658260			

Sezione	Distanza progressiva	Area	Area Media	Distanza parziale	Volume	Raggio	Distanza baricentro	Fattore K	Fattore K medio	Volume Parziale	Volume Totale
A-12	0+130.51	1.94 m²				0.00	3.23	1.0000000			
Dx			1.91 m²	19.49	37.25 m³				1.0150174	37.81 m³	523.14 m³
A-13	0+150.00	1.88 m²				-103.88	3.12	1.0300347			
A-13	0+150.00	2.13 m²				-103.88	-3.55	0.9658260			
Sx			2.20 m²	14.26	31.36 m³				0.9514130	29.84 m³	552.98 m³
A-14	0+164.26	2.27 m²				-60.00	-3.78	0.9370000			
A-13	0+150.00	1.88 m²				-103.88	3.12	1.0300347			
Dx			1.88 m²	14.26	26.75 m³				1.0411840	27.85 m³	580.83 m³
A-14	0+164.26	1.87 m²				-60.00	3.14	1.0523333			
A-14	0+164.26	2.27 m²				-60.00	-3.78	0.9370000			
Sx			2.42 m²	21.99	53.33 m³				0.9326667	49.74 m³	630.57 m³
A-15	0+186.24	2.58 m²				-60.00	-4.30	0.9283333			
A-14	0+164.26	1.87 m²				-60.00	3.14	1.0523333			
Dx			1.87 m²	21.99	41.17 m³				1.0523333	43.32 m³	673.89 m³
A-15	0+186.24	1.87 m²				-60.00	3.14	1.0523333			
A-15	0+186.24	2.58 m²				-60.00	-4.30	0.9283333			
Sx			3.46 m²	18.98	65.66 m³				0.9037500	59.34 m³	733.23 m³
A-16	0+205.22	4.34 m²				-60.00	-7.25	0.8791667			
A-15	0+186.24	1.87 m²				-60.00	3.14	1.0523333			
Dx			3.11 m²	18.98	59.07 m³				1.0869167	64.20 m³	797.43 m³
A-16	0+205.22	4.35 m²				-60.00	7.29	1.1215000			
A-16	0+205.22	4.34 m²				-60.00	-7.25	0.8791667			
Sx			2.86 m²	3.01	8.60 m³				0.8217500	7.07 m³	804.50 m³
A-17	0+208.23	1.37 m²				-60.00	-14.14	0.7643333			
A-16	0+205.22	4.35 m²				-60.00	7.29	1.1215000			
Dx			2.18 m²	3.01	6.55 m³				0.9429166	6.18 m³	810.68 m³
A-17	0+208.23	0.00 m²				-60.00	-14.14	0.7643333			

Sezione	Distanza progressiva	Area	Area Media	Distanza parziale	Volume	Raggio	Distanza baricentro	Fattore K	Fattore K medio	Volume Parziale	Volume Totale
A-2	0+018.74	0.00 m²				0.00	0.00	1.0000000			
			0.04 m²	6.26	0.24 m³				1.0035231	0.24 m³	0.24 m³
A-3	0+025.00	0.08 m²				851.52	-6.00	1.0070462			
A-3	0+025.00	0.08 m²				851.52	-6.00	1.0070462			
			0.18 m²	7.08	1.27 m³				1.0121942	1.29 m³	1.53 m³
A-4	0+032.08	0.28 m²				399.60	-6.93	1.0173423			
A-4	0+032.08	0.28 m²				399.60	-6.93	1.0173423			
			0.18 m²	17.92	3.26 m³				1.0298174	3.36 m³	4.89 m³
A-5	0+050.00	0.08 m²				170.48	-7.21	1.0422924			
A-5	0+050.00	0.08 m²				170.48	-7.21	1.0422924			
			0.04 m²	12.00	0.48 m³				1.0211462	0.49 m³	5.38 m³
A-6	0+062.00	0.00 m²				123.19	0.00	1.0000000			
A-11	0+106.08	0.00 m²				115.00	0.00	1.0000000			
			0.52 m²	24.43	12.75 m³				1.0000000	12.75 m³	18.13 m³
A-12	0+130.51	1.04 m²				0.00	-8.35	1.0000000			
A-12	0+130.51	1.04 m²				0.00	-8.35	1.0000000			
			1.11 m²	19.49	21.63 m³				0.9575472	20.71 m³	38.84 m³
A-13	0+150.00	1.18 m²				-103.88	-8.82	0.9150943			
A-13 Sx	0+150.00	1.18 m²				-103.88	-8.82	0.9150943			
			1.31 m²	14.26	18.74 m³				0.8815472	16.52 m³	55.36 m³
A-14	0+164.26	1.45 m²				-60.00	-9.12	0.8480000			
A-13 Dx	0+150.00	0.00 m²				-103.88	-8.82	0.9150943			
			0.78 m²	14.26	11.18 m³				1.0231305	11.44 m³	66.80 m³
A-14	0+164.26	1.57 m²				-60.00	7.87	1.1311667			
A-14 Sx	0+164.26	1.45 m²				-60.00	-9.12	0.8480000			
			1.49 m²	21.99	32.83 m³				0.8360000	27.45 m³	94.25 m³
A-15	0+186.24	1.53 m²				-60.00	-10.56	0.8240000			
A-14 Dx	0+164.26	1.57 m²				-60.00	7.87	1.1311667			
			1.23 m²	21.99	27.03 m³				1.1397500	30.81 m³	125.06 m³
A-15	0+186.24	0.89 m²				-60.00	8.90	1.1483333			
A-15 Sx	0+186.24	1.53 m²				-60.00	-10.56	0.8240000			
			0.77 m²	18.98	14.56 m³				0.9120000	13.28 m³	138.34 m³
A-16	0+205.22	0.00 m²				-60.00	0.00	1.0000000			

WBS: SV.01-A - SV.01 - svincolo ovest - Nebbiu Cortina - Asse A

SCAVO FOSSO (FOSSO)

Sezione	Distanza progressiva	Area	Area Media	Distanza parziale	Volume	Raggio	Distanza baricentro	Fattore K	Fattore K medio	Volume	
										Parziale	Totale
A-15	0+186.24	0.89 m²				-60.00	8.90	1.1483333			
Dx			0.45 m²	18.98	8.45 m³				1.0741667	9.08 m³	147.42 m³
A-16	0+205.22	0.00 m²				-60.00	0.00	1.0000000			

WBS: SV.01-A - SV.01 - svincolo ovest - Nebbiu Cortina - Asse A

INERBIMENTO (INERBIMENTO)

Sezione	Distanza progressiva	Sviluppo	Sviluppo Media	Distanza parziale	Area	Raggio	Distanza baricentro	Fattore K	Fattore K medio	Area Parziale	Area Totale
A-2	0+018.74	0.00 m				0.00	0.00	1.0000000			
			1.00 m	6.26	6.28 m²				1.0028756	6.30 m²	6.30 m²
A-3	0+025.00	2.01 m				851.52	-4.90	1.0057511			
A-3	0+025.00	2.01 m				851.52	-4.90	1.0057511			
			2.21 m	7.08	15.65 m²				1.0092886	15.80 m²	22.10 m²
A-4	0+032.08	2.41 m				399.60	-5.13	1.0128262			
A-4	0+032.08	2.41 m				399.60	-5.13	1.0128262			
			4.04 m	17.92	72.40 m²				1.0052295	72.78 m²	94.88 m²
A-5	0+050.00	5.67 m				170.48	0.40	0.9976329			
A-5	0+050.00	5.67 m				170.48	0.40	0.9976329			
			6.29 m	12.00	75.50 m²				1.0038953	75.79 m²	170.67 m²
A-6	0+062.00	6.92 m				123.19	-1.25	1.0101576			
A-6	0+062.00	6.92 m				123.19	-1.25	1.0101576			
			6.42 m	3.08	19.78 m²				1.0076388	19.93 m²	190.60 m²
A-7	0+065.08	5.93 m				115.00	-0.59	1.0051200			
A-7	0+065.08	5.93 m				115.00	-0.59	1.0051200			
			3.92 m	9.92	38.91 m²				1.0247596	39.87 m²	230.47 m²
A-8	0+075.00	1.91 m				115.00	-5.11	1.0443992			
A-8	0+075.00	1.91 m				115.00	-5.11	1.0443992			
			4.47 m	10.58	47.26 m²				1.0018137	47.35 m²	277.82 m²
A-9	0+085.58	7.02 m				115.00	4.69	0.9592282			
A-9	0+085.58	7.02 m				115.00	4.69	0.9592282			
			7.00 m	4.42	30.92 m²				0.9614653	29.73 m²	307.55 m²
A-10	0+090.00	6.97 m				115.00	4.17	0.9637023			
A-10	0+090.00	6.97 m				115.00	4.17	0.9637023			
			7.18 m	16.08	115.48 m²				0.9681803	111.81 m²	419.36 m²
A-11	0+106.08	7.39 m				115.00	3.14	0.9726582			
A-11	0+106.08	7.39 m				115.00	3.14	0.9726582			
			7.66 m	24.43	187.17 m²				0.9863291	184.61 m²	603.97 m²
A-12	0+130.51	7.93 m				0.00	3.19	1.0000000			
A-12	0+130.51	7.93 m				0.00	3.19	1.0000000			
			7.77 m	19.49	151.35 m²				1.0147235	153.58 m²	757.55 m²
A-13	0+150.00	7.60 m				-103.88	3.06	1.0294470			

WBS: SV.01-A - SV.01 - svincolo ovest - Nebbiu Cortina - Asse A

INERBIMENTO (INERBIMENTO)

Sezione	Distanza progressiva	Sviluppo	Sviluppo Media	Distanza parziale	Area	Raggio	Distanza baricentro	Fattore K	Fattore K medio	Area	
										Parziale	Totale
A-13	0+150.00	7.60 m				-103.88	3.06	1.0294470			
			5.76 m	14.26	82.14 m²				1.0113358	83.07 m²	840.62 m²
A-14	0+164.26	3.92 m				-60.00	-0.41	0.9932246			
A-14	0+164.26	3.92 m				-60.00	-0.41	0.9932246			
			5.99 m	21.99	131.73 m²				1.0533496	138.76 m²	979.38 m²
A-15	0+186.24	8.06 m				-60.00	6.81	1.1134745			
A-15	0+186.24	8.06 m				-60.00	6.81	1.1134745			
			9.14 m	18.98	173.41 m²				1.0663241	184.91 m²	1164.29 m²
A-16	0+205.22	10.21 m				-60.00	1.15	1.0191737			
A-16	0+205.22	10.21 m				-60.00	1.15	1.0191737			
			5.94 m	3.01	17.89 m²				0.8791468	15.73 m²	1180.02 m²
A-17	0+208.23	1.68 m				-60.00	-15.65	0.7391199			

WBS: SV.01-A - SV.01 - svincolo ovest - Nebbiu Cortina - Asse A

MASSELLI MARCIAPIEDE (MARCIAPIE

Sezione	Distanza progressiva	Sviluppo	Sviluppo Media	Distanza parziale	Area	Raggio	Distanza baricentro	Fattore K	Fattore K medio	Area	
										Parziale	Totale
A-2	0+018.74	1.20 m				0.00	4.26	1.0000000			
			1.20 m	6.26	7.51 m²				0.9973988	7.49 m²	7.49 m²
A-3	0+025.00	1.20 m				851.52	4.43	0.9947975			
A-3	0+025.00	1.20 m				851.52	4.43	0.9947975			
			1.20 m	7.08	8.50 m²				0.9917556	8.43 m²	15.92 m²
A-4	0+032.08	1.20 m				399.60	4.51	0.9887137			
A-4	0+032.08	1.20 m				399.60	4.51	0.9887137			
			1.20 m	17.92	21.51 m²				0.9805136	21.09 m²	37.01 m²
A-5	0+050.00	1.20 m				170.48	4.72	0.9723135			
A-5	0+050.00	1.20 m				170.48	4.72	0.9723135			
			1.20 m	12.00	14.40 m²				0.9664717	13.92 m²	50.93 m²
A-6	0+062.00	1.20 m				123.19	4.85	0.9606299			
A-6	0+062.00	1.20 m				123.19	4.85	0.9606299			
			1.20 m	3.08	3.70 m²				0.9590541	3.55 m²	54.48 m²
A-7	0+065.08	1.20 m				115.00	4.89	0.9574783			

Sezione	Distanza progressiva	Area	Area Media	Distanza parziale	Volume	Raggio	Distanza baricentro	Fattore K	Fattore K medio	Volume Parziale	Volume Totale
A-2	0+018.74	0.40 m²				0.00	4.92	1.0000000			
			0.40 m²	6.26	2.49 m³				0.9970700	2.48 m³	2.48 m³
A-3	0+025.00	0.40 m²				851.52	4.99	0.9941399			
A-3	0+025.00	0.40 m²				851.52	4.99	0.9941399			
			0.45 m²	7.08	3.21 m³				0.9907887	3.18 m³	5.66 m³
A-4	0+032.08	0.51 m²				399.60	5.02	0.9874374			
A-4	0+032.08	0.51 m²				399.60	5.02	0.9874374			
			0.53 m²	17.92	9.46 m³				0.9781157	9.25 m³	14.91 m³
A-5	0+050.00	0.55 m²				170.48	5.32	0.9687940			
A-5	0+050.00	0.55 m²				170.48	5.32	0.9687940			
			0.55 m²	12.00	6.59 m³				0.9619114	6.34 m³	21.25 m³
A-6	0+062.00	0.55 m²				123.19	5.54	0.9550288			
A-6	0+062.00	0.55 m²				123.19	5.54	0.9550288			
			0.55 m²	3.08	1.71 m³				0.9535579	1.63 m³	22.88 m³
A-7	0+065.08	0.56 m²				115.00	5.51	0.9520870			

Sezione	Distanza progressiva	Area	Area Media	Distanza parziale	Volume	Raggio	Distanza baricentro	Fattore K	Fattore K medio	Volume Parziale	Volume Totale
A-2	0+018.74	0.05 m²				0.00	5.68	1.0000000			
			0.05 m²	6.26	0.30 m³				0.9965356	0.30 m³	0.30 m³
A-3	0+025.00	0.05 m²				851.52	5.90	0.9930712			
A-3	0+025.00	0.05 m²				851.52	5.90	0.9930712			
			0.05 m²	7.08	0.34 m³				0.9890156	0.34 m³	0.64 m³
A-4	0+032.08	0.05 m²				399.60	6.01	0.9849600			
A-4	0+032.08	0.05 m²				399.60	6.01	0.9849600			
			0.05 m²	17.92	0.86 m³				0.9740321	0.84 m³	1.48 m³
A-5	0+050.00	0.05 m²				170.48	6.29	0.9631042			
A-5	0+050.00	0.05 m²				170.48	6.29	0.9631042			
			0.05 m²	12.00	0.58 m³				0.9552919	0.55 m³	2.03 m³
A-6	0+062.00	0.05 m²				123.19	6.47	0.9474795			
A-6	0+062.00	0.05 m²				123.19	6.47	0.9474795			
			0.05 m²	3.08	0.15 m³				0.9453919	0.14 m³	2.17 m³
A-7	0+065.08	0.05 m²				115.00	6.52	0.9433043			

WBS: SV.01-A - SV.01 - svincolo ovest - Nebbiu Cortina - Asse A

RILEVATO (RI)

Sezione	Distanza progressiva	Area	Area Media	Distanza parziale	Volume	Raggio	Distanza baricentro	Fattore K	Fattore K medio	Volume Parziale	Volume Totale
A-3	0+025.00	0.00 m²				851.52	0.00	1.0000000			
Sx			0.05 m²	7.08	0.35 m³				1.0068694	0.35 m³	0.35 m³
A-4	0+032.08	0.10 m²				399.60	-5.49	1.0137387			
A-3	0+025.00	0.00 m²				851.52	0.00	1.0000000			
Dx			0.01 m²	7.08	0.04 m³				0.9925175	0.04 m³	0.39 m³
A-4	0+032.08	0.01 m²				399.60	5.98	0.9850350			
A-4	0+032.08	0.10 m²				399.60	-5.49	1.0137387			
Sx			0.07 m²	17.92	1.17 m³				1.0201847	1.19 m³	1.58 m³
A-5	0+050.00	0.03 m²				170.48	-4.54	1.0266307			
A-4	0+032.08	0.01 m²				399.60	5.98	0.9850350			
Dx			0.01 m²	17.92	0.09 m³				1.0058329	0.09 m³	1.67 m³
A-5	0+050.00	0.00 m²				170.48	-4.54	1.0266307			
A-5	0+050.00	0.03 m²				170.48	-4.54	1.0266307			
			0.17 m²	12.00	2.04 m³				1.0376680	2.12 m³	3.79 m³
A-6	0+062.00	0.31 m²				123.19	-6.00	1.0487053			
A-6	0+062.00	0.31 m²				123.19	-6.00	1.0487053			
			0.51 m²	3.08	1.56 m³				1.0531353	1.64 m³	5.43 m³
A-7	0+065.08	0.71 m²				115.00	-6.62	1.0575652			
A-7	0+065.08	0.71 m²				115.00	-6.62	1.0575652			
			0.47 m²	9.92	4.69 m³				1.0546957	4.95 m³	10.38 m³
A-8	0+075.00	0.24 m²				115.00	-5.96	1.0518261			
A-8	0+075.00	0.24 m²				115.00	-5.96	1.0518261			
			0.21 m²	10.58	2.21 m³				1.0505218	2.32 m³	12.70 m³
A-9	0+085.58	0.18 m²				115.00	-5.66	1.0492174			
A-9	0+085.58	0.18 m²				115.00	-5.66	1.0492174			
Sx			0.21 m²	4.42	0.94 m³				1.0477826	0.98 m³	13.68 m³
A-10	0+090.00	0.25 m²				115.00	-5.33	1.0463478			
A-9	0+085.58	0.00 m²				115.00	-5.66	1.0492174			
Dx			0.16 m²	4.42	0.70 m³				0.9980870	0.70 m³	14.38 m³
A-10	0+090.00	0.32 m²				115.00	6.10	0.9469565			
A-10	0+090.00	0.25 m²				115.00	-5.33	1.0463478			
Sx			0.20 m²	16.08	3.27 m³				1.0332174	3.38 m³	17.76 m³
A-11	0+106.08	0.16 m²				115.00	-2.31	1.0200870			

WBS: SV.01-A - SV.01 - svincolo ovest - Nebbiu Cortina - Asse A RILEVATO (RI)

Sezione	Distanza progressiva	Area	Area Media	Distanza parziale	Volume	Raggio	Distanza baricentro	Fattore K	Fattore K medio	Volume Parziale	Volume Totale
A-10	0+090.00	0.32 m²				115.00	6.10	0.9469565			
Dx			2.06 m²	16.08	33.15 m³				0.9487391	31.45 m³	49.21 m³
A-11	0+106.08	3.81 m²				115.00	5.69	0.9505217			
A-11	0+106.08	0.16 m²				115.00	-2.31	1.0200870			
Sx			0.08 m²	24.43	1.98 m³				1.0100435	2.00 m³	51.21 m³
A-12	0+130.51	0.00 m²				0.00	5.84	1.0000000			
A-11	0+106.08	3.81 m²				115.00	5.69	0.9505217			
Dx			4.24 m²	24.43	103.55 m³				0.9752609	100.99 m³	152.20 m³
A-12	0+130.51	4.67 m²				0.00	5.85	1.0000000			
A-12	0+130.51	0.00 m²				0.00	5.84	1.0000000			
Sx			0.00 m²	19.49	0.02 m³				1.0294571	0.02 m³	152.22 m³
A-13	0+150.00	0.00 m²				-103.88	6.12	1.0589141			
A-12	0+130.51	4.67 m²				0.00	5.85	1.0000000			
Dx			4.11 m²	19.49	80.05 m³				1.0294571	82.41 m³	234.63 m³
A-13	0+150.00	3.54 m²				-103.88	6.12	1.0589141			
A-13	0+150.00	3.54 m²				-103.88	6.12	1.0589141			
			1.77 m²	14.26	25.27 m³				1.0294571	26.01 m³	260.64 m³
A-14	0+164.26	0.00 m²				-60.00	0.00	1.0000000			
A-14	0+164.26	0.00 m²				-60.00	0.00	1.0000000			
			0.09 m²	21.99	2.04 m³				1.0415000	2.12 m³	262.76 m³
A-15	0+186.24	0.19 m²				-60.00	4.98	1.0830000			
A-15	0+186.24	0.00 m²				-60.00	4.98	1.0830000			
Sx			12.80 m²	18.98	242.98 m³				0.9810000	238.36 m³	501.12 m³
A-16	0+205.22	25.60 m²				-60.00	-7.26	0.8790000			
A-15	0+186.24	0.19 m²				-60.00	4.98	1.0830000			
Dx			9.60 m²	18.98	182.27 m³				1.0901667	198.70 m³	699.82 m³
A-16	0+205.22	19.02 m²				-60.00	5.84	1.0973333			
A-16	0+205.22	25.60 m²				-60.00	-7.26	0.8790000			
Sx			16.38 m²	3.01	49.30 m³				0.8215000	40.50 m³	740.32 m³
A-17	0+208.23	7.16 m²				-60.00	-14.16	0.7640000			
A-16	0+205.22	19.02 m²				-60.00	5.84	1.0973333			
Dx			9.51 m²	3.01	28.63 m³				0.9306667	26.64 m³	766.96 m³
A-17	0+208.23	0.00 m²				-60.00	-14.16	0.7640000			

WBS: SV.01-A - SV.01 - svincolo ovest - Nebbiu Cortina - Asse A

RIEMPIMENTO (RIE)

Sezione	Distanza progressiva	Area	Area Media	Distanza parziale	Volume	Raggio	Distanza baricentro	Fattore K	Fattore K medio	Volume Parziale	Volume Totale
A-14	0+164.26	0.00 m²				-60.00	0.00	1.0000000			
			0.00 m²	21.99	0.01 m³				1.0000000	0.01 m³	0.01 m³
A-15	0+186.24	0.00 m²				-60.00	0.00	1.0000000			
A-15	0+186.24	0.00 m²				-60.00	0.00	1.0000000			
			0.00 m²	18.98	0.01 m³				1.0000000	0.01 m³	0.02 m³
A-16	0+205.22	0.00 m²				-60.00	0.00	1.0000000			

Sezione	Distanza progressiva	Sviluppo	Sviluppo Media	Distanza parziale	Area	Raggio	Distanza baricentro	Fattore K	Fattore K medio	Area Parziale	Area Totale
A-2	0+018.74	0.00 m				0.00	0.00	1.0000000			
			0.16 m	6.26	1.01 m²				1.0025660	1.01 m²	1.01 m²
A-3	0+025.00	0.32 m				851.52	-4.37	1.0051320			
A-3	0+025.00	0.32 m				851.52	-4.37	1.0051320			
			0.79 m	7.08	5.56 m²				1.0090224	5.61 m²	6.62 m²
A-4	0+032.08	1.25 m				399.60	-5.16	1.0129129			
A-4	0+032.08	1.25 m				399.60	-5.16	1.0129129			
			1.15 m	17.92	20.53 m²				1.0246698	21.04 m²	27.66 m²
A-5	0+050.00	1.04 m				170.48	-6.21	1.0364266			
A-5	0+050.00	1.04 m				170.48	-6.21	1.0364266			
			0.52 m	12.00	6.25 m²				1.0182133	6.36 m²	34.02 m²
A-6	0+062.00	0.00 m				123.19	0.00	1.0000000			
A-8	0+075.00	0.00 m				115.00	0.00	1.0000000			
			3.35 m	10.58	35.39 m²				0.9694783	34.31 m²	68.33 m²
A-9	0+085.58	6.69 m				115.00	7.02	0.9389565			
A-9	0+085.58	6.69 m				115.00	7.02	0.9389565			
			7.69 m	4.42	34.01 m²				0.9457826	32.17 m²	100.50 m²
A-10	0+090.00	8.70 m				115.00	5.45	0.9526087			
A-10 Sx	0+090.00	0.00 m				115.00	5.45	0.9526087			
			1.65 m	16.08	26.53 m²				0.9984783	26.49 m²	126.99 m²
A-11	0+106.08	3.30 m				115.00	-5.10	1.0443478			
A-10 Dx	0+090.00	8.70 m				115.00	5.45	0.9526087			
			8.94 m	16.08	143.69 m²				0.9552609	137.26 m²	264.25 m²
A-11	0+106.08	9.17 m				115.00	4.84	0.9579130			
A-11 Sx	0+106.08	3.30 m				115.00	-5.10	1.0443478			
			2.80 m	24.43	68.29 m²				1.0221739	69.80 m²	334.05 m²
A-12	0+130.51	2.29 m				0.00	-4.33	1.0000000			
A-11 Dx	0+106.08	9.17 m				115.00	4.84	0.9579130			
			8.39 m	24.43	204.99 m²				0.9789565	200.68 m²	534.73 m²
A-12	0+130.51	7.61 m				0.00	5.46	1.0000000			
A-12 Sx	0+130.51	2.29 m				0.00	-4.33	1.0000000			
			1.15 m	19.49	22.33 m²				1.0277243	22.95 m²	557.68 m²
A-13	0+150.00	0.00 m				-103.88	5.76	1.0554486			

Sezione	Distanza progressiva	Sviluppo	Sviluppo Media	Distanza parziale	Area	Raggio	Distanza baricentro	Fattore K	Fattore K medio	Area Parziale	Area Totale
A-12	0+130.51	7.61 m				0.00	5.46	1.0000000			
Dx			7.31 m	19.49	142.52 m²				1.0277243	146.47 m²	704.15 m²
A-13	0+150.00	7.02 m				-103.88	5.76	1.0554486			
A-13	0+150.00	7.02 m				-103.88	5.76	1.0554486			
			3.51 m	14.26	50.03 m²				1.0277243	51.42 m²	755.57 m²
A-14	0+164.26	0.00 m				-60.00	0.00	1.0000000			
A-14	0+164.26	0.00 m				-60.00	0.00	1.0000000			
Sx			2.41 m	21.99	52.90 m²				0.9847500	52.09 m²	807.66 m²
A-15	0+186.24	4.81 m				-60.00	-1.83	0.9695000			
A-14	0+164.26	0.00 m				-60.00	0.00	1.0000000			
Dx			3.34 m	21.99	73.47 m²				1.0284167	75.56 m²	883.22 m²
A-15	0+186.24	6.68 m				-60.00	3.41	1.0568333			
A-15	0+186.24	4.81 m				-60.00	-1.83	0.9695000			
Sx			10.41 m	18.98	197.63 m²				0.9180000	181.42 m²	1064.64 m²
A-16	0+205.22	16.01 m				-60.00	-8.01	0.8665000			
A-15	0+186.24	6.68 m				-60.00	3.41	1.0568333			
Dx			11.17 m	18.98	212.07 m²				1.0935833	231.92 m²	1296.56 m²
A-16	0+205.22	15.66 m				-60.00	7.82	1.1303333			
A-16	0+205.22	16.01 m				-60.00	-8.01	0.8665000			
Sx			10.30 m	3.01	31.00 m²				0.8144167	25.25 m²	1321.81 m²
A-17	0+208.23	4.58 m				-60.00	-14.26	0.7623333			
A-16	0+205.22	15.66 m				-60.00	7.82	1.1303333			
Dx			7.83 m	3.01	23.58 m²				0.9463333	22.31 m²	1344.12 m²
A-17	0+208.23	0.00 m				-60.00	-14.26	0.7623333			

Sezione	Distanza progressiva	Area	Area Media	Distanza parziale	Volume	Raggio	Distanza baricentro	Fattore K	Fattore K medio	Volume Parziale	Volume Totale
A-1	0+000.00	2.11 m²				0.00	-1.95	1.0000000			
			2.41 m²	18.74	45.19 m³				1.0000000	45.19 m³	45.19 m³
A-2	0+018.74	2.72 m²				0.00	-2.17	1.0000000			
A-2	0+018.74	1.07 m²				0.00	-2.17	1.0000000			
Sx			1.13 m²	6.26	7.06 m³				1.0015091	7.07 m³	52.26 m³
A-3	0+025.00	1.19 m²				851.52	-2.57	1.0030181			
A-2	0+018.74	1.65 m²				0.00	2.87	1.0000000			
Dx			1.67 m²	6.26	10.45 m³				0.9982267	10.43 m³	62.69 m³
A-3	0+025.00	1.69 m²				851.52	3.02	0.9964534			
A-3	0+025.00	1.19 m²				851.52	-2.57	1.0030181			
Sx			1.14 m²	7.08	8.08 m³				1.0045371	8.12 m³	70.81 m³
A-4	0+032.08	1.10 m²				399.60	-2.42	1.0060561			
A-3	0+025.00	1.69 m²				851.52	3.02	0.9964534			
Dx			1.70 m²	7.08	12.00 m³				0.9944730	11.93 m³	82.74 m³
A-4	0+032.08	1.70 m²				399.60	3.00	0.9924925			
A-4	0+032.08	1.10 m²				399.60	-2.42	1.0060561			
Sx			1.05 m²	17.92	18.79 m³				1.0101550	18.98 m³	101.72 m³
A-5	0+050.00	1.00 m²				170.48	-2.43	1.0142539			
A-4	0+032.08	1.70 m²				399.60	3.00	0.9924925			
Dx			1.83 m²	17.92	32.86 m³				0.9867730	32.43 m³	134.15 m³
A-5	0+050.00	1.97 m²				170.48	3.23	0.9810535			
A-5	0+050.00	1.00 m²				170.48	-2.43	1.0142539			
Sx			0.94 m²	12.00	11.31 m³				1.0165027	11.50 m³	145.65 m³
A-6	0+062.00	0.88 m²				123.19	-2.31	1.0187515			
A-5	0+050.00	1.97 m²				170.48	3.23	0.9810535			
Dx			1.91 m²	12.00	22.89 m³				0.9781475	22.39 m³	168.04 m³
A-6	0+062.00	1.85 m²				123.19	3.05	0.9752415			
A-6	0+062.00	0.88 m²				123.19	-2.31	1.0187515			
Sx			0.86 m²	3.08	2.64 m³				1.0192019	2.69 m³	170.73 m³
A-7	0+065.08	0.83 m²				115.00	-2.26	1.0196522			
A-6	0+062.00	1.85 m²				123.19	3.05	0.9752415			
Dx			1.85 m²	3.08	5.70 m³				0.9742295	5.55 m³	176.28 m³
A-7	0+065.08	1.86 m²				115.00	3.08	0.9732174			

Sezione	Distanza progressiva	Area	Area Media	Distanza parziale	Volume	Raggio	Distanza baricentro	Fattore K	Fattore K medio	Volume Parziale	Volume Totale
A-7	0+065.08	0.83 m²				115.00	-2.26	1.0196522			
Sx			0.82 m²	9.92	8.13 m³				1.0197826	8.29 m³	184.57 m³
A-8	0+075.00	0.81 m²				115.00	-2.29	1.0199130			
A-7	0+065.08	1.86 m²				115.00	3.08	0.9732174			
Dx			1.96 m²	9.92	19.49 m³				0.9707826	18.92 m³	203.49 m³
A-8	0+075.00	2.07 m²				115.00	3.64	0.9683478			
A-8	0+075.00	0.81 m²				115.00	-2.29	1.0199130			
Sx			0.87 m²	10.58	9.25 m³				1.0206957	9.44 m³	212.93 m³
A-9	0+085.58	0.94 m²				115.00	-2.47	1.0214783			
A-8	0+075.00	2.07 m²				115.00	3.64	0.9683478			
Dx			1.79 m²	10.58	18.98 m³				0.9690870	18.39 m³	231.32 m³
A-9	0+085.58	1.51 m²				115.00	3.47	0.9698261			
A-9	0+085.58	0.94 m²				115.00	-2.47	1.0214783			
Sx			0.67 m²	4.42	2.98 m³				1.0289130	3.07 m³	234.39 m³
A-10	0+090.00	0.41 m²				115.00	-4.18	1.0363478			
A-9	0+085.58	1.51 m²				115.00	3.47	0.9698261			
Dx			0.88 m²	4.42	3.88 m³				0.9786087	3.80 m³	238.19 m³
A-10	0+090.00	0.24 m²				115.00	1.45	0.9873913			
A-10	0+090.00	0.41 m²				115.00	-4.18	1.0363478			
Sx			0.32 m²	16.08	5.14 m³				1.0330435	5.31 m³	243.50 m³
A-11	0+106.08	0.23 m²				115.00	-3.42	1.0297391			
A-10	0+090.00	0.24 m²				115.00	1.45	0.9873913			
Dx			0.18 m²	16.08	2.90 m³				0.9917826	2.88 m³	246.38 m³
A-11	0+106.08	0.12 m²				115.00	0.44	0.9961739			
A-11	0+106.08	0.23 m²				115.00	-3.42	1.0297391			
Sx			0.54 m²	24.43	13.11 m³				1.0148696	13.30 m³	259.68 m³
A-12	0+130.51	0.85 m²				0.00	-4.62	1.0000000			
A-11	0+106.08	0.12 m²				115.00	0.44	0.9961739			
Dx			0.24 m²	24.43	5.86 m³				0.9980870	5.85 m³	265.53 m³
A-12	0+130.51	0.36 m²				0.00	1.02	1.0000000			
A-12	0+130.51	0.85 m²				0.00	-4.62	1.0000000			
Sx			1.36 m²	19.49	26.48 m³				0.9766557	25.86 m³	291.39 m³
A-13	0+150.00	1.87 m²				-103.88	-4.85	0.9533115			

Sezione	Distanza progressiva	Area	Area Media	Distanza parziale	Volume	Raggio	Distanza baricentro	Fattore K	Fattore K medio	Volume Parziale	Volume Totale
A-12	0+130.51	0.36 m²				0.00	1.02	1.0000000			
Dx			0.39 m²	19.49	7.53 m³				1.0081825	7.59 m³	298.98 m³
A-13	0+150.00	0.41 m²				-103.88	1.70	1.0163650			
A-13	0+150.00	1.87 m²				-103.88	-4.85	0.9533115			
Sx			2.88 m²	14.26	41.12 m³				0.9409058	38.69 m³	337.67 m³
A-14	0+164.26	3.90 m²				-60.00	-4.29	0.9285000			
A-13	0+150.00	0.41 m²				-103.88	1.70	1.0163650			
Dx			0.98 m²	14.26	13.95 m³				1.0396825	14.50 m³	352.17 m³
A-14	0+164.26	1.55 m²				-60.00	3.78	1.0630000			
A-14	0+164.26	3.90 m²				-60.00	-4.29	0.9285000			
Sx			2.81 m²	21.99	61.84 m³				0.9140000	56.52 m³	408.69 m³
A-15	0+186.24	1.73 m²				-60.00	-6.03	0.8995000			
A-14	0+164.26	1.55 m²				-60.00	3.78	1.0630000			
Dx			0.79 m²	21.99	17.47 m³				1.0376667	18.13 m³	426.82 m³
A-15	0+186.24	0.04 m²				-60.00	0.74	1.0123333			
A-15	0+186.24	1.73 m²				-60.00	-6.03	0.8995000			
Sx			0.86 m²	18.98	16.41 m³				0.9497500	15.59 m³	442.41 m³
A-16	0+205.22	0.00 m²				-60.00	0.00	1.0000000			
A-15	0+186.24	0.04 m²				-60.00	0.74	1.0123333			
Dx			0.02 m²	18.98	0.40 m³				1.0061667	0.40 m³	442.81 m³
A-16	0+205.22	0.00 m²				-60.00	0.00	1.0000000			

WBS: SV.01-A - SV.01 - svincolo ovest - Nebbiu Cortina - Asse A

TERRENO VEGETALE (TVEG)

Sezione	Distanza progressiva	Area	Area Media	Distanza parziale	Volume	Raggio	Distanza baricentro	Fattore K	Fattore K medio	Volume Parziale	Volume Totale
A-2	0+018.74	0.00 m²				0.00	0.00	1.0000000			
			0.25 m²	6.26	1.57 m³				1.0026013	1.57 m³	1.57 m³
A-3	0+025.00	0.50 m²				851.52	-4.43	1.0052025			
A-3	0+025.00	0.50 m²				851.52	-4.43	1.0052025			
			0.60 m²	7.08	4.25 m³				1.0088826	4.29 m³	5.86 m³
A-4	0+032.08	0.70 m²				399.60	-5.02	1.0125626			
A-4	0+032.08	0.70 m²				399.60	-5.02	1.0125626			
Sx			0.75 m²	17.92	13.52 m³				1.0217084	13.81 m³	19.67 m³
A-5	0+050.00	0.81 m²				170.48	-5.26	1.0308541			
A-4	0+032.08	0.00 m²				399.60	-5.02	1.0125626			
Dx			0.28 m²	17.92	5.08 m³				0.9850178	5.00 m³	24.67 m³
A-5	0+050.00	0.57 m²				170.48	7.25	0.9574730			
A-5	0+050.00	0.81 m²				170.48	-5.26	1.0308541			
Sx			1.28 m²	12.00	15.31 m³				1.0408756	15.94 m³	40.61 m³
A-6	0+062.00	1.74 m²				123.19	-6.27	1.0508970			
A-5	0+050.00	0.57 m²				170.48	7.25	0.9574730			
Dx			0.55 m²	12.00	6.60 m³				0.9493916	6.27 m³	46.88 m³
A-6	0+062.00	0.53 m²				123.19	7.23	0.9413102			
A-6	0+062.00	1.74 m²				123.19	-6.27	1.0508970			
Sx			1.64 m²	3.08	5.05 m³				1.0515355	5.31 m³	52.19 m³
A-7	0+065.08	1.54 m²				115.00	-6.00	1.0521739			
A-6	0+062.00	0.53 m²				123.19	7.23	0.9413102			
Dx			0.53 m²	3.08	1.64 m³				0.9394377	1.54 m³	53.73 m³
A-7	0+065.08	0.53 m²				115.00	7.18	0.9375652			
A-7	0+065.08	1.54 m²				115.00	-6.00	1.0521739			
Sx			1.17 m²	9.92	11.65 m³				1.0483913	12.21 m³	65.94 m³
A-8	0+075.00	0.81 m²				115.00	-5.13	1.0446087			
A-7	0+065.08	0.53 m²				115.00	7.18	0.9375652			
Dx			0.27 m²	9.92	2.64 m³				0.9910869	2.62 m³	68.56 m³
A-8	0+075.00	0.00 m²				115.00	-5.13	1.0446087			
A-8	0+075.00	0.81 m²				115.00	-5.13	1.0446087			
Sx			0.74 m²	10.58	7.78 m³				1.0444348	8.13 m³	76.69 m³
A-9	0+085.58	0.66 m²				115.00	-5.09	1.0442609			

WBS: SV.01-A - SV.01 - svincolo ovest - Nebbiu Cortina - Asse A

TERRENO VEGETALE (TVEG)

Sezione	Distanza progressiva	Area	Area Media	Distanza parziale	Volume	Raggio	Distanza baricentro	Fattore K	Fattore K medio	Volume Parziale	Volume Totale
A-8	0+075.00	0.00 m²				115.00	-5.13	1.0446087			
Dx			0.94 m²	10.58	9.98 m³				0.9906522	9.89 m³	86.58 m³
A-9	0+085.58	1.89 m²				115.00	7.28	0.9366957			
A-9	0+085.58	0.66 m²				115.00	-5.09	1.0442609			
Sx			0.70 m²	4.42	3.10 m³				1.0456522	3.24 m³	89.82 m³
A-10	0+090.00	0.74 m²				115.00	-5.41	1.0470435			
A-9	0+085.58	1.89 m²				115.00	7.28	0.9366957			
Dx			1.80 m²	4.42	7.94 m³				0.9363914	7.43 m³	97.25 m³
A-10	0+090.00	1.71 m²				115.00	7.35	0.9360870			
A-10	0+090.00	0.74 m²				115.00	-5.41	1.0470435			
Sx			0.68 m²	16.08	10.89 m³				1.0480870	11.41 m³	108.66 m³
A-11	0+106.08	0.61 m²				115.00	-5.65	1.0491304			
A-10	0+090.00	1.71 m²				115.00	7.35	0.9360870			
Dx			1.56 m²	16.08	25.16 m³				0.9358261	23.55 m³	132.21 m³
A-11	0+106.08	1.42 m²				115.00	7.41	0.9355652			
A-11	0+106.08	0.61 m²				115.00	-5.65	1.0491304			
Sx			0.60 m²	24.43	14.59 m³				1.0245652	14.95 m³	147.16 m³
A-12	0+130.51	0.58 m²				0.00	-5.89	1.0000000			
A-11	0+106.08	1.42 m²				115.00	7.41	0.9355652			
Dx			1.49 m²	24.43	36.33 m³				0.9677826	35.16 m³	182.32 m³
A-12	0+130.51	1.55 m²				0.00	7.18	1.0000000			
A-12	0+130.51	0.58 m²				0.00	-5.89	1.0000000			
Sx			0.60 m²	19.49	11.70 m³				0.9694840	11.34 m³	193.66 m³
A-13	0+150.00	0.62 m²				-103.88	-6.34	0.9389680			
A-12	0+130.51	1.55 m²				0.00	7.18	1.0000000			
Dx			1.52 m²	19.49	29.69 m³				1.0335002	30.68 m³	224.34 m³
A-13	0+150.00	1.50 m²				-103.88	6.96	1.0670004			
A-13	0+150.00	0.62 m²				-103.88	-6.34	0.9389680			
Sx			0.66 m²	14.26	9.37 m³				0.9120674	8.55 m³	232.89 m³
A-14	0+164.26	0.70 m²				-60.00	-6.89	0.8851667			
A-13	0+150.00	1.50 m²				-103.88	6.96	1.0670004			
Dx			1.02 m²	14.26	14.61 m³				1.0798336	15.78 m³	248.67 m³
A-14	0+164.26	0.55 m²				-60.00	5.56	1.0926667			

WBS: SV.01-A - SV.01 - svincolo ovest - Nebbiu Cortina - Asse A

TERRENO VEGETALE (TVEG)

Sezione	Distanza progressiva	Area	Area Media	Distanza parziale	Volume	Raggio	Distanza baricentro	Fattore K	Fattore K medio	Volume Parziale	Volume Totale
A-14	0+164.26	0.70 m²				-60.00	-6.89	0.8851667			
Sx			0.67 m²	21.99	14.71 m³				0.8770000	12.90 m³	261.57 m³
A-15	0+186.24	0.64 m²				-60.00	-7.87	0.8688333			
A-14	0+164.26	0.55 m²				-60.00	5.56	1.0926667			
Dx			0.98 m²	21.99	21.61 m³				1.1345000	24.52 m³	286.09 m³
A-15	0+186.24	1.41 m²				-60.00	10.58	1.1763333			
A-15	0+186.24	0.64 m²				-60.00	-7.87	0.8688333			
Sx			1.04 m²	18.98	19.72 m³				0.8120833	16.01 m³	302.10 m³
A-16	0+205.22	1.44 m²				-60.00	-14.68	0.7553333			
A-15	0+186.24	1.41 m²				-60.00	10.58	1.1763333			
Dx			1.64 m²	18.98	31.05 m³				1.2110833	37.60 m³	339.70 m³
A-16	0+205.22	1.86 m²				-60.00	14.75	1.2458333			
A-16	0+205.22	1.44 m²				-60.00	-14.68	0.7553333			
Sx			1.00 m²	3.01	3.03 m³				0.7508333	2.28 m³	341.98 m³
A-17	0+208.23	0.57 m²				-60.00	-15.22	0.7463333			
A-16	0+205.22	1.86 m²				-60.00	14.75	1.2458333			
Dx			0.93 m²	3.01	2.80 m³				0.9960833	2.79 m³	344.77 m³
A-17	0+208.23	0.00 m²				-60.00	-15.22	0.7463333			

WBS: SV.01-A - SV.01 - svincolo ovest - Nebbiu Cortina - Asse A

STRATO DI USURA (USURA)

Sezione	Distanza progressiva	Area	Area Media	Distanza parziale	Volume	Raggio	Distanza baricentro	Fattore K	Fattore K medio	Volume Parziale	Volume Totale
A-1	0+000.00	0.38 m²				0.00	-1.88	1.0000000			
			0.39 m²	18.74	7.29 m³				1.0000000	7.29 m³	7.29 m³
A-2	0+018.74	0.39 m²				0.00	-1.90	1.0000000			
A-2	0+018.74	0.19 m²				0.00	-1.90	1.0000000			
Sx			0.20 m²	6.26	1.24 m³				1.0011743	1.24 m³	8.53 m³
A-3	0+025.00	0.20 m²				851.52	-2.00	1.0023487			
A-2	0+018.74	0.20 m²				0.00	1.99	1.0000000			
Dx			0.20 m²	6.26	1.28 m³				0.9987258	1.28 m³	9.81 m³
A-3	0+025.00	0.21 m²				851.52	2.17	0.9974516			
A-3	0+025.00	0.20 m²				851.52	-2.00	1.0023487			
Sx			0.20 m²	7.08	1.42 m³				1.0036769	1.43 m³	11.24 m³
A-4	0+032.08	0.20 m²				399.60	-2.00	1.0050050			
A-3	0+025.00	0.21 m²				851.52	2.17	0.9974516			
Dx			0.23 m²	7.08	1.63 m³				0.9953975	1.62 m³	12.86 m³
A-4	0+032.08	0.25 m²				399.60	2.66	0.9933433			
A-4	0+032.08	0.20 m²				399.60	-2.00	1.0050050			
Sx			0.20 m²	17.92	3.58 m³				1.0083683	3.61 m³	16.47 m³
A-5	0+050.00	0.20 m²				170.48	-2.00	1.0117316			
A-4	0+032.08	0.25 m²				399.60	2.66	0.9933433			
Dx			0.24 m²	17.92	4.27 m³				0.9899553	4.23 m³	20.70 m³
A-5	0+050.00	0.22 m²				170.48	2.29	0.9865673			
A-5	0+050.00	0.20 m²				170.48	-2.00	1.0117316			
Sx			0.20 m²	12.00	2.40 m³				1.0139834	2.43 m³	23.13 m³
A-6	0+062.00	0.20 m²				123.19	-2.00	1.0162351			
A-5	0+050.00	0.22 m²				170.48	2.29	0.9865673			
Dx			0.23 m²	12.00	2.74 m³				0.9841514	2.70 m³	25.83 m³
A-6	0+062.00	0.23 m²				123.19	2.25	0.9817355			
A-6	0+062.00	0.20 m²				123.19	-2.00	1.0162351			
Sx			0.20 m²	3.08	0.62 m³				1.0168132	0.63 m³	26.46 m³
A-7	0+065.08	0.20 m²				115.00	-2.00	1.0173913			
A-6	0+062.00	0.23 m²				123.19	2.25	0.9817355			
Dx			0.23 m²	3.08	0.72 m³				0.9809547	0.71 m³	27.17 m³
A-7	0+065.08	0.23 m²				115.00	2.28	0.9801739			

WBS: SV.01-A - SV.01 - svincolo ovest - Nebbiu Cortina - Asse A

STRATO DI USURA (USURA)

Sezione	Distanza progressiva	Area	Area Media	Distanza parziale	Volume	Raggio	Distanza baricentro	Fattore K	Fattore K medio	Volume Parziale	Volume Totale
A-7	0+065.08	0.20 m²				115.00	-2.00	1.0173913			
Sx			0.20 m²	9.92	1.98 m³				1.0173913	2.01 m³	29.18 m³
A-8	0+075.00	0.20 m²				115.00	-2.00	1.0173913			
A-7	0+065.08	0.23 m²				115.00	2.28	0.9801739			
Dx			0.34 m²	9.92	3.33 m³				0.9707826	3.23 m³	32.41 m³
A-8	0+075.00	0.44 m²				115.00	4.44	0.9613913			
A-8	0+075.00	0.20 m²				115.00	-2.00	1.0173913			
Sx			0.20 m²	10.58	2.15 m³				1.0180435	2.19 m³	34.60 m³
A-9	0+085.58	0.21 m²				115.00	-2.15	1.0186957			
A-8	0+075.00	0.44 m²				115.00	4.44	0.9613913			
Dx			0.34 m²	10.58	3.61 m³				0.9696957	3.50 m³	38.10 m³
A-9	0+085.58	0.25 m²				115.00	2.53	0.9780000			
A-9	0+085.58	0.21 m²				115.00	-2.15	1.0186957			
Sx			0.21 m²	4.42	0.93 m³				1.0185218	0.95 m³	39.05 m³
A-10	0+090.00	0.22 m²				115.00	-2.11	1.0183478			
A-9	0+085.58	0.25 m²				115.00	2.53	0.9780000			
Dx			0.25 m²	4.42	1.11 m³				0.9781739	1.09 m³	40.14 m³
A-10	0+090.00	0.25 m²				115.00	2.49	0.9783478			
A-10	0+090.00	0.22 m²				115.00	-2.11	1.0183478			
Sx			0.23 m²	16.08	3.64 m³				1.0193913	3.71 m³	43.85 m³
A-11	0+106.08	0.24 m²				115.00	-2.35	1.0204348			
A-10	0+090.00	0.25 m²				115.00	2.49	0.9783478			
Dx			0.26 m²	16.08	4.21 m³				0.9770435	4.11 m³	47.96 m³
A-11	0+106.08	0.27 m²				115.00	2.79	0.9757391			
A-11	0+106.08	0.24 m²				115.00	-2.35	1.0204348			
Sx			0.24 m²	24.43	5.94 m³				1.0102174	6.00 m³	53.96 m³
A-12	0+130.51	0.25 m²				0.00	-2.58	1.0000000			
A-11	0+106.08	0.27 m²				115.00	2.79	0.9757391			
Dx			0.26 m²	24.43	6.28 m³				0.9878696	6.20 m³	60.16 m³
A-12	0+130.51	0.24 m²				0.00	2.50	1.0000000			
A-12	0+130.51	0.25 m²				0.00	-2.58	1.0000000			
Sx			0.26 m²	19.49	5.15 m³				0.9866192	5.08 m³	65.24 m³
A-13	0+150.00	0.28 m²				-103.88	-2.78	0.9732384			

WBS: SV.01-A - SV.01 - svincolo ovest - Nebbiu Cortina - Asse A

STRATO DI USURA (USURA)

Sezione	Distanza progressiva	Area	Area Media	Distanza parziale	Volume	Raggio	Distanza baricentro	Fattore K	Fattore K medio	Volume Parziale	Volume Totale
A-12	0+130.51	0.24 m²				0.00	2.50	1.0000000			
Dx			0.24 m²	19.49	4.70 m³				1.0113112	4.75 m³	69.99 m³
A-13	0+150.00	0.24 m²				-103.88	2.35	1.0226223			
A-13	0+150.00	0.28 m²				-103.88	-2.78	0.9732384			
Sx			0.29 m²	14.26	4.14 m³				0.9612859	3.98 m³	73.97 m³
A-14	0+164.26	0.30 m²				-60.00	-3.04	0.9493333			
A-13	0+150.00	0.24 m²				-103.88	2.35	1.0226223			
Dx			0.24 m²	14.26	3.39 m³				1.0308945	3.49 m³	77.46 m³
A-14	0+164.26	0.24 m²				-60.00	2.35	1.0391667			
A-14	0+164.26	0.30 m²				-60.00	-3.04	0.9493333			
Sx			0.33 m²	21.99	7.21 m³				0.9456667	6.82 m³	84.28 m³
A-15	0+186.24	0.35 m²				-60.00	-3.48	0.9420000			
A-14	0+164.26	0.24 m²				-60.00	2.35	1.0391667			
Dx			0.24 m²	21.99	5.23 m³				1.0392500	5.44 m³	89.72 m³
A-15	0+186.24	0.24 m²				-60.00	2.36	1.0393333			
A-15	0+186.24	0.35 m²				-60.00	-3.48	0.9420000			
Sx			0.49 m²	18.98	9.21 m³				0.9199167	8.47 m³	98.19 m³
A-16	0+205.22	0.62 m²				-60.00	-6.13	0.8978333			
A-15	0+186.24	0.24 m²				-60.00	2.36	1.0393333			
Dx			0.42 m²	18.98	8.03 m³				1.0693333	8.59 m³	106.78 m³
A-16	0+205.22	0.61 m²				-60.00	5.96	1.0993333			
A-16	0+205.22	0.62 m²				-60.00	-6.13	0.8978333			
Sx			0.38 m²	3.01	1.15 m³				0.8320833	0.96 m³	107.74 m³
A-17	0+208.23	0.15 m²				-60.00	-14.02	0.7663333			
A-16	0+205.22	0.61 m²				-60.00	5.96	1.0993333			
Dx			0.30 m²	3.01	0.91 m³				0.9328333	0.85 m³	108.59 m³
A-17	0+208.23	0.00 m²				-60.00	-14.02	0.7663333			

RAMO B

COMPUTO DELLE QUANTITA'

WBS: SV.01-B - SV.01 - svincolo ovest - Nebbiu Cortina - Asse B

STRATO DI BASE (BASE)

Sezione	Distanza progressiva	Area	Area Media	Distanza parziale	Volume	Raggio	Distanza baricentro	Fattore K	Fattore K medio	Volume Parziale	Volume Totale
B-1	0+000.00	0.39 m²				311.13	-1.66	1.0053354			
Sx			0.41 m²	22.50	9.31 m³				1.0055925	9.36 m³	9.36 m³
B-2	0+022.50	0.44 m²				311.13	-1.82	1.0058496			
B-1	0+000.00	0.38 m²				311.13	1.60	0.9948575			
Dx			0.41 m²	22.50	9.20 m³				0.9945361	9.15 m³	18.51 m³
B-2	0+022.50	0.44 m²				311.13	1.80	0.9942146			
B-2	0+022.50	0.44 m²				311.13	-1.82	1.0058496			
Sx			0.48 m²	22.50	10.74 m³				1.0063478	10.81 m³	29.32 m³
B-3	0+045.00	0.52 m²				311.13	-2.13	1.0068460			
B-2	0+022.50	0.44 m²				311.13	1.80	0.9942146			
Dx			0.46 m²	22.50	10.44 m³				0.9938611	10.38 m³	39.70 m³
B-3	0+045.00	0.49 m²				311.13	2.02	0.9935075			
B-3	0+045.00	0.52 m²				311.13	-2.13	1.0068460			
Sx			0.53 m²	5.00	2.66 m³				1.0066151	2.68 m³	42.38 m³
B-4	0+050.00	0.55 m²				363.40	-2.32	1.0063841			
B-3	0+045.00	0.49 m²				311.13	2.02	0.9935075			
Dx			0.49 m²	5.00	2.44 m³				0.9939745	2.43 m³	44.81 m³
B-4	0+050.00	0.49 m²				363.40	2.02	0.9944414			
B-4	0+050.00	0.55 m²				363.40	-2.32	1.0063841			
Sx			0.57 m²	25.00	14.36 m³				1.0037492	14.41 m³	59.22 m³
B-5	0+075.00	0.60 m²				2270.58	-2.53	1.0011143			
B-4	0+050.00	0.49 m²				363.40	2.02	0.9944414			
Dx			0.49 m²	25.00	12.18 m³				0.9967759	12.14 m³	71.36 m³
B-5	0+075.00	0.49 m²				2270.58	2.02	0.9991104			
B-5	0+075.00	0.60 m²				2270.58	-2.53	1.0011143			
Sx			0.59 m²	4.76	2.81 m³				1.0005572	2.81 m³	74.17 m³
B-6	0+079.76	0.58 m²				0.00	-2.42	1.0000000			
B-5	0+075.00	0.49 m²				2270.58	2.02	0.9991104			
Dx			0.49 m²	4.76	2.32 m³				0.9995552	2.32 m³	76.49 m³
B-6	0+079.76	0.49 m²				0.00	2.02	1.0000000			
B-6	0+079.76	0.58 m²				0.00	-2.42	1.0000000			
Sx			0.56 m²	23.33	12.96 m³				0.9947619	12.89 m³	89.38 m³
B-7	0+103.10	0.53 m²				-210.00	-2.20	0.9895238			

WBS: SV.01-B - SV.01 - svincolo ovest - Nebbiu Cortina - Asse B

STRATO DI BASE (BASE)

Sezione	Distanza progressiva	Area	Area Media	Distanza parziale	Volume	Raggio	Distanza baricentro	Fattore K	Fattore K medio	Volume Parziale	Volume Totale
B-6	0+079.76	0.49 m²				0.00	2.02	1.0000000			
Dx			0.49 m²	23.33	11.36 m³				1.0048095	11.41 m³	100.79 m³
B-7	0+103.10	0.49 m²				-210.00	2.02	1.0096190			
B-7	0+103.10	0.53 m²				-210.00	-2.20	0.9895238			
Sx			0.53 m²	21.90	11.69 m³				0.9895238	11.57 m³	112.36 m³
B-8	0+125.00	0.54 m²				-210.00	-2.20	0.9895238			
B-7	0+103.10	0.49 m²				-210.00	2.02	1.0096190			
Dx			0.49 m²	21.90	10.67 m³				1.0096190	10.77 m³	123.13 m³
B-8	0+125.00	0.49 m²				-210.00	2.02	1.0096190			
B-8	0+125.00	0.54 m²				-210.00	-2.20	0.9895238			
Sx			0.54 m²	6.10	3.29 m³				0.9895238	3.26 m³	126.39 m³
B-9	0+131.10	0.54 m²				-210.00	-2.20	0.9895238			
B-8	0+125.00	0.49 m²				-210.00	2.02	1.0096190			
Dx			0.49 m²	6.10	2.97 m³				1.0096190	3.00 m³	129.39 m³
B-9	0+131.10	0.49 m²				-210.00	2.02	1.0096190			
B-9	0+131.10	0.54 m²				-210.00	-2.20	0.9895238			
Sx			0.54 m²	18.90	10.18 m³				0.9895238	10.07 m³	139.46 m³
B-10	0+150.00	0.54 m²				-210.00	-2.20	0.9895238			
B-9	0+131.10	0.49 m²				-210.00	2.02	1.0096190			
Dx			0.49 m²	18.90	9.20 m³				1.0096190	9.29 m³	148.75 m³
B-10	0+150.00	0.49 m²				-210.00	2.02	1.0096190			
B-10	0+150.00	0.54 m²				-210.00	-2.20	0.9895238			
Sx			0.53 m²	9.10	4.86 m³				0.9895238	4.81 m³	153.56 m³
B-11	0+159.10	0.53 m²				-210.00	-2.20	0.9895238			
B-10	0+150.00	0.49 m²				-210.00	2.02	1.0096190			
Dx			0.49 m²	9.10	4.43 m³				1.0096190	4.47 m³	158.03 m³
B-11	0+159.10	0.49 m²				-210.00	2.02	1.0096190			
B-11	0+159.10	0.53 m²				-210.00	-2.20	0.9895238			
Sx			0.51 m²	20.90	10.76 m³				0.9942536	10.70 m³	168.73 m³
B-12	0+180.00	0.50 m²				-2016.29	-2.05	0.9989833			
B-11	0+159.10	0.49 m²				-210.00	2.02	1.0096190			
Dx			0.49 m²	20.90	10.33 m³				1.0053203	10.38 m³	179.11 m³
B-12	0+180.00	0.50 m²				-2016.29	2.06	1.0010217			

WBS: SV.01-B - SV.01 - svincolo ovest - Nebbiu Cortina - Asse B

STRATO DI BASE (BASE)

Sezione	Distanza progressiva	Area	Area Media	Distanza parziale	Volume	Raggio	Distanza baricentro	Fattore K	Fattore K medio	Volume Parziale	Volume Totale
B-12	0+180.00	0.50 m²				-2016.29	-2.05	0.9989833			
Sx			0.51 m²	2.43	1.24 m³				0.9994917	1.24 m³	180.35 m³
B-13	0+182.43	0.52 m²				0.00	-2.12	1.0000000			
B-12	0+180.00	0.50 m²				-2016.29	2.06	1.0010217			
Dx			0.52 m²	2.43	1.25 m³				1.0005109	1.25 m³	181.60 m³
B-13	0+182.43	0.53 m²				0.00	2.22	1.0000000			
B-13	0+182.43	0.52 m²				0.00	-2.12	1.0000000			
Sx			0.55 m²	17.57	9.63 m³				1.0096636	9.72 m³	191.32 m³
B-14	0+200.00	0.58 m²				125.73	-2.43	1.0193271			
B-13	0+182.43	0.53 m²				0.00	2.22	1.0000000			
Dx			0.59 m²	17.57	10.41 m³				0.9890639	10.30 m³	201.62 m³
B-14	0+200.00	0.65 m²				125.73	2.75	0.9781277			
B-14	0+200.00	0.58 m²				125.73	-2.43	1.0193271			
Sx			0.58 m²	4.52	2.61 m³				1.0216136	2.67 m³	204.29 m³
B-15	0+204.52	0.58 m²				100.00	-2.39	1.0239000			
B-14	0+200.00	0.65 m²				125.73	2.75	0.9781277			
Dx			0.67 m²	4.52	3.03 m³				0.9748639	2.95 m³	207.24 m³
B-15	0+204.52	0.69 m²				100.00	2.84	0.9716000			
B-15	0+204.52	0.58 m²				100.00	-2.39	1.0239000			
Sx			0.60 m²	16.80	10.14 m³				1.0250500	10.39 m³	217.63 m³
B-16	0+221.32	0.63 m²				100.00	-2.62	1.0262000			
B-15	0+204.52	0.69 m²				100.00	2.84	0.9716000			
Dx			0.78 m²	16.80	13.03 m³				0.9674500	12.61 m³	230.24 m³
B-16	0+221.32	0.87 m²				100.00	3.67	0.9633000			
B-16	0+221.32	0.63 m²				100.00	-2.62	1.0262000			
Sx			0.89 m²	13.68	12.14 m³				1.0368000	12.59 m³	242.83 m³
B-17	0+235.01	1.14 m²				100.00	-4.74	1.0474000			
B-16	0+221.32	0.87 m²				100.00	3.67	0.9633000			
Dx			0.43 m²	13.68	5.95 m³				1.0053500	5.98 m³	248.81 m³
B-17	0+235.01	0.00 m²				100.00	-4.74	1.0474000			
B-17	0+235.01	1.14 m²				100.00	-4.74	1.0474000			
Sx			0.80 m²	3.12	2.50 m³				1.0720500	2.68 m³	251.49 m³
B-18	0+238.12	0.46 m²				100.00	-9.67	1.0967000			

WBS: SV.01-B - SV.01 - svincolo ovest - Nebbiu Cortina - Asse B

STRATO DI BASE (BASE)

Sezione	Distanza progressiva	Area	Area Media	Distanza parziale	Volume	Raggio	Distanza baricentro	Fattore K	Fattore K medio	Volume	
										Parziale	Totale
B-17	0+235.01	0.00 m²				100.00	-4.74	1.0474000			
Dx			0.00 m²	3.12	0.01 m³				1.0720500	0.01 m³	251.50 m³
B-18	0+238.12	0.00 m²				100.00	-9.67	1.0967000			

WBS: SV.01-B - SV.01 - svincolo ovest - Nebbiu Cortina - Asse B

STRATO DI BINDER (BINDER)

Sezione	Distanza progressiva	Area	Area Media	Distanza parziale	Volume	Raggio	Distanza baricentro	Fattore K	Fattore K medio	Volume Parziale	Volume Totale
B-1	0+000.00	0.16 m²				311.13	-1.64	1.0052711			
Sx			0.17 m²	22.50	3.88 m³				1.0056247	3.90 m³	3.90 m³
B-2	0+022.50	0.18 m²				311.13	-1.86	1.0059782			
B-1	0+000.00	0.15 m²				311.13	1.48	0.9952431			
Dx			0.17 m²	22.50	3.76 m³				0.9947128	3.74 m³	7.64 m³
B-2	0+022.50	0.18 m²				311.13	1.81	0.9941825			
B-2	0+022.50	0.18 m²				311.13	-1.86	1.0059782			
Sx			0.20 m²	22.50	4.48 m³				1.0063639	4.51 m³	12.15 m³
B-3	0+045.00	0.21 m²				311.13	-2.10	1.0067496			
B-2	0+022.50	0.18 m²				311.13	1.81	0.9941825			
Dx			0.19 m²	22.50	4.28 m³				0.9938772	4.25 m³	16.40 m³
B-3	0+045.00	0.20 m²				311.13	2.00	0.9935718			
B-3	0+045.00	0.21 m²				311.13	-2.10	1.0067496			
Sx			0.22 m²	5.00	1.11 m³				1.0066495	1.12 m³	17.52 m³
B-4	0+050.00	0.23 m²				363.40	-2.38	1.0065493			
B-3	0+045.00	0.20 m²				311.13	2.00	0.9935718			
Dx			0.20 m²	5.00	1.00 m³				0.9940341	0.99 m³	18.51 m³
B-4	0+050.00	0.20 m²				363.40	2.00	0.9944964			
B-4	0+050.00	0.23 m²				363.40	-2.38	1.0065493			
Sx			0.27 m²	25.00	6.75 m³				1.0039419	6.78 m³	25.29 m³
B-5	0+075.00	0.31 m²				2270.58	-3.03	1.0013345			
B-4	0+050.00	0.20 m²				363.40	2.00	0.9944964			
Dx			0.20 m²	25.00	5.00 m³				0.9968078	4.98 m³	30.27 m³
B-5	0+075.00	0.20 m²				2270.58	2.00	0.9991192			
B-5	0+075.00	0.31 m²				2270.58	-3.03	1.0013345			
Sx			0.31 m²	4.76	1.47 m³				1.0006673	1.47 m³	31.74 m³
B-6	0+079.76	0.31 m²				0.00	-3.11	1.0000000			
B-5	0+075.00	0.20 m²				2270.58	2.00	0.9991192			
Dx			0.20 m²	4.76	0.95 m³				0.9995596	0.95 m³	32.69 m³
B-6	0+079.76	0.20 m²				0.00	2.00	1.0000000			
B-6	0+079.76	0.31 m²				0.00	-3.11	1.0000000			
Sx			0.26 m²	23.33	6.09 m³				0.9948810	6.06 m³	38.75 m³
B-7	0+103.10	0.22 m²				-210.00	-2.15	0.9897619			

Sezione	Distanza progressiva	Area	Area Media	Distanza parziale	Volume	Raggio	Distanza baricentro	Fattore K	Fattore K medio	Volume Parziale	Volume Totale
B-6	0+079.76	0.20 m²				0.00	2.00	1.0000000			
Dx			0.20 m²	23.33	4.67 m³				1.0047619	4.69 m³	43.44 m³
B-7	0+103.10	0.20 m²				-210.00	2.00	1.0095238			
B-7	0+103.10	0.22 m²				-210.00	-2.15	0.9897619			
Sx			0.22 m²	21.90	4.80 m³				0.9895714	4.75 m³	48.19 m³
B-8	0+125.00	0.22 m²				-210.00	-2.23	0.9893810			
B-7	0+103.10	0.20 m²				-210.00	2.00	1.0095238			
Dx			0.20 m²	21.90	4.38 m³				1.0095238	4.42 m³	52.61 m³
B-8	0+125.00	0.20 m²				-210.00	2.00	1.0095238			
B-8	0+125.00	0.22 m²				-210.00	-2.23	0.9893810			
Sx			0.22 m²	6.10	1.35 m³				0.9893810	1.34 m³	53.95 m³
B-9	0+131.10	0.22 m²				-210.00	-2.23	0.9893810			
B-8	0+125.00	0.20 m²				-210.00	2.00	1.0095238			
Dx			0.20 m²	6.10	1.22 m³				1.0095238	1.23 m³	55.18 m³
B-9	0+131.10	0.20 m²				-210.00	2.00	1.0095238			
B-9	0+131.10	0.22 m²				-210.00	-2.23	0.9893810			
Sx			0.22 m²	18.90	4.18 m³				0.9893810	4.14 m³	59.32 m³
B-10	0+150.00	0.22 m²				-210.00	-2.23	0.9893810			
B-9	0+131.10	0.20 m²				-210.00	2.00	1.0095238			
Dx			0.20 m²	18.90	3.78 m³				1.0095238	3.82 m³	63.14 m³
B-10	0+150.00	0.20 m²				-210.00	2.00	1.0095238			
B-10	0+150.00	0.22 m²				-210.00	-2.23	0.9893810			
Sx			0.22 m²	9.10	2.00 m³				0.9895714	1.98 m³	65.12 m³
B-11	0+159.10	0.22 m²				-210.00	-2.15	0.9897619			
B-10	0+150.00	0.20 m²				-210.00	2.00	1.0095238			
Dx			0.20 m²	9.10	1.82 m³				1.0095238	1.84 m³	66.96 m³
B-11	0+159.10	0.20 m²				-210.00	2.00	1.0095238			
B-11	0+159.10	0.22 m²				-210.00	-2.15	0.9897619			
Sx			0.21 m²	20.90	4.42 m³				0.9943577	4.40 m³	71.36 m³
B-12	0+180.00	0.21 m²				-2016.29	-2.11	0.9989535			
B-11	0+159.10	0.20 m²				-210.00	2.00	1.0095238			
Dx			0.20 m²	20.90	4.24 m³				1.0052876	4.26 m³	75.62 m³
B-12	0+180.00	0.21 m²				-2016.29	2.12	1.0010514			

WBS: SV.01-B - SV.01 - svincolo ovest - Nebbiu Cortina - Asse B

STRATO DI BINDER (BINDER)

Sezione	Distanza progressiva	Area	Area Media	Distanza parziale	Volume	Raggio	Distanza baricentro	Fattore K	Fattore K medio	Volume Parziale	Volume Totale
B-12	0+180.00	0.21 m²				-2016.29	-2.11	0.9989535			
Sx			0.21 m²	2.43	0.51 m³				0.9994768	0.51 m³	76.13 m³
B-13	0+182.43	0.21 m²				0.00	-2.07	1.0000000			
B-12	0+180.00	0.21 m²				-2016.29	2.12	1.0010514			
Dx			0.21 m²	2.43	0.52 m³				1.0005257	0.52 m³	76.65 m³
B-13	0+182.43	0.22 m²				0.00	2.16	1.0000000			
B-13	0+182.43	0.21 m²				0.00	-2.07	1.0000000			
Sx			0.23 m²	17.57	3.96 m³				1.0093454	4.00 m³	80.65 m³
B-14	0+200.00	0.24 m²				125.73	-2.35	1.0186908			
B-13	0+182.43	0.22 m²				0.00	2.16	1.0000000			
Dx			0.24 m²	17.57	4.28 m³				0.9889048	4.23 m³	84.88 m³
B-14	0+200.00	0.27 m²				125.73	2.79	0.9778096			
B-14	0+200.00	0.24 m²				125.73	-2.35	1.0186908			
Sx			0.24 m²	4.52	1.07 m³				1.0210954	1.09 m³	85.97 m³
B-15	0+204.52	0.24 m²				100.00	-2.35	1.0235000			
B-14	0+200.00	0.27 m²				125.73	2.79	0.9778096			
Dx			0.28 m²	4.52	1.25 m³				0.9746548	1.22 m³	87.19 m³
B-15	0+204.52	0.28 m²				100.00	2.85	0.9715000			
B-15	0+204.52	0.24 m²				100.00	-2.35	1.0235000			
Sx			0.25 m²	16.80	4.17 m³				1.0247000	4.27 m³	91.46 m³
B-16	0+221.32	0.26 m²				100.00	-2.59	1.0259000			
B-15	0+204.52	0.28 m²				100.00	2.85	0.9715000			
Dx			0.32 m²	16.80	5.38 m³				0.9680000	5.21 m³	96.67 m³
B-16	0+221.32	0.36 m²				100.00	3.55	0.9645000			
B-16	0+221.32	0.26 m²				100.00	-2.59	1.0259000			
Sx			0.37 m²	13.68	5.01 m³				1.0373000	5.20 m³	101.87 m³
B-17	0+235.01	0.47 m²				100.00	-4.87	1.0487000			
B-16	0+221.32	0.36 m²				100.00	3.55	0.9645000			
Dx			0.18 m²	13.68	2.46 m³				1.0066000	2.48 m³	104.35 m³
B-17	0+235.01	0.00 m²				100.00	-4.87	1.0487000			
B-17	0+235.01	0.47 m²				100.00	-4.87	1.0487000			
			0.33 m²	3.12	1.03 m³				1.0756000	1.11 m³	105.46 m³
B-18	0+238.12	0.19 m²				100.00	-10.25	1.1025000			

Sezione	Distanza progressiva	Area	Area Media	Distanza parziale	Volume	Raggio	Distanza baricentro	Fattore K	Fattore K medio	Volume Parziale	Volume Totale
B-5	0+075.00	0.00 m²				2270.58	0.00	1.0000000			
			1.30 m²	4.76	6.19 m³				1.0000000	6.19 m³	6.19 m³
B-6	0+079.76	2.60 m²				0.00	-0.11	1.0000000			
B-6	0+079.76	2.60 m²				0.00	-0.11	1.0000000			
			1.30 m²	23.33	30.33 m³				1.0000000	30.33 m³	36.52 m³
B-7	0+103.10	0.00 m²				-210.00	0.00	1.0000000			
B-8	0+125.00	0.00 m²				-210.00	0.00	1.0000000			
			0.09 m²	6.10	0.53 m³				0.9881905	0.52 m³	37.04 m³
B-9	0+131.10	0.17 m²				-210.00	-4.96	0.9763810			
B-9 Sx	0+131.10	0.17 m²				-210.00	-4.96	0.9763810			
			0.09 m²	18.90	1.64 m³				1.0030239	1.64 m³	38.68 m³
B-10	0+150.00	0.00 m²				-210.00	6.23	1.0296667			
B-9 Dx	0+131.10	0.00 m²				-210.00	-4.96	0.9763810			
			2.16 m²	18.90	40.80 m³				1.0030239	40.92 m³	79.60 m³
B-10	0+150.00	4.32 m²				-210.00	6.23	1.0296667			
B-10	0+150.00	4.32 m²				-210.00	6.23	1.0296667			
			4.91 m²	9.10	44.69 m³				1.0277858	45.93 m³	125.53 m³
B-11	0+159.10	5.50 m²				-210.00	5.44	1.0259048			
B-11 Sx	0+159.10	0.00 m²				-210.00	5.44	1.0259048			
			0.36 m²	20.90	7.47 m³				1.0128457	7.57 m³	133.10 m³
B-12	0+180.00	0.71 m²				-2016.29	-0.43	0.9997867			
B-11 Dx	0+159.10	5.50 m²				-210.00	5.44	1.0259048			
			6.18 m²	20.90	129.22 m³				1.0140163	131.03 m³	264.13 m³
B-12	0+180.00	6.86 m²				-2016.29	4.29	1.0021277			
B-12 Sx	0+180.00	0.71 m²				-2016.29	-0.43	0.9997867			
			0.80 m²	2.43	1.94 m³				0.9998934	1.94 m³	266.07 m³
B-13	0+182.43	0.89 m²				0.00	-0.56	1.0000000			
B-12 Dx	0+180.00	6.86 m²				-2016.29	4.29	1.0021277			
			5.24 m²	2.43	12.72 m³				1.0010639	12.73 m³	278.80 m³
B-13	0+182.43	3.61 m²				0.00	2.26	1.0000000			
B-13 Sx	0+182.43	0.89 m²				0.00	-0.56	1.0000000			
			1.43 m²	17.57	25.15 m³				1.0048915	25.27 m³	304.07 m³
B-14	0+200.00	1.98 m²				125.73	-1.23	1.0097829			

WBS: SV.01-B - SV.01 - svincolo ovest - Nebbiu Cortina - Asse B

BONIFICA (BON)

Sezione	Distanza progressiva	Area	Area Media	Distanza parziale	Volume	Raggio	Distanza baricentro	Fattore K	Fattore K medio	Volume Parziale	Volume Totale
B-13	0+182.43	3.61 m²				0.00	2.26	1.0000000			
Dx			3.97 m²	17.57	69.72 m³				0.9890639	68.96 m³	373.03 m³
B-14	0+200.00	4.32 m²				125.73	2.75	0.9781277			
B-14	0+200.00	1.98 m²				125.73	-1.23	1.0097829			
Sx			2.32 m²	4.52	10.48 m³				1.0131914	10.62 m³	383.65 m³
B-15	0+204.52	2.66 m²				100.00	-1.66	1.0166000			
B-14	0+200.00	4.32 m²				125.73	2.75	0.9781277			
Dx			4.47 m²	4.52	20.19 m³				0.9746639	19.68 m³	403.33 m³
B-15	0+204.52	4.61 m²				100.00	2.88	0.9712000			
B-15	0+204.52	2.66 m²				100.00	-1.66	1.0166000			
Sx			4.08 m²	16.80	68.50 m³				1.0254500	70.24 m³	473.57 m³
B-16	0+221.32	5.50 m²				100.00	-3.43	1.0343000			
B-15	0+204.52	4.61 m²				100.00	2.88	0.9712000			
Dx			5.80 m²	16.80	97.50 m³				0.9637500	93.97 m³	567.54 m³
B-16	0+221.32	7.00 m²				100.00	4.37	0.9563000			
B-16	0+221.32	5.50 m²				100.00	-3.43	1.0343000			
Sx			7.32 m²	13.68	100.12 m³				1.0458000	104.71 m³	672.25 m³
B-17	0+235.01	9.14 m²				100.00	-5.73	1.0573000			
B-16	0+221.32	7.00 m²				100.00	4.37	0.9563000			
Dx			3.51 m²	13.68	48.06 m³				0.9780000	47.00 m³	719.25 m³
B-17	0+235.01	0.03 m²				100.00	0.03	0.9997000			
B-17	0+235.01	9.14 m²				100.00	-5.73	1.0573000			
Sx			7.03 m²	3.12	21.92 m³				1.0837000	23.75 m³	743.00 m³
B-18	0+238.12	4.91 m²				100.00	-11.01	1.1101000			
B-17	0+235.01	0.03 m²				100.00	0.03	0.9997000			
Dx			0.01 m²	3.12	0.05 m³				1.0549000	0.05 m³	743.05 m³
B-18	0+238.12	0.00 m²				100.00	-11.01	1.1101000			

Sezione	Distanza progressiva	Area	Area Media	Distanza parziale	Volume	Raggio	Distanza baricentro	Fattore K	Fattore K medio	Volume Parziale	Volume Totale
B-3	0+045.00	0.368 m²				311.13	5.94	0.9809083			
			0.368 m²	5.00	1.841 m³				0.9822814	1.808 m³	1.808 m³
B-4	0+050.00	0.368 m²				363.40	5.94	0.9836544			
B-4	0+050.00	0.368 m²				363.40	5.94	0.9836544			
			0.353 m²	25.00	8.829 m³				0.9905104	8.745 m³	10.553 m³
B-5	0+075.00	0.338 m²				2270.58	5.98	0.9973663			
B-5	0+075.00	0.338 m²				2270.58	5.98	0.9973663			
			0.357 m²	4.76	1.698 m³				0.9986832	1.696 m³	12.249 m³
B-6	0+079.76	0.375 m²				0.00	6.09	1.0000000			
B-6	0+079.76	0.375 m²				0.00	6.09	1.0000000			
			0.323 m²	23.33	7.543 m³				1.0146429	7.653 m³	19.902 m³
B-7	0+103.10	0.271 m²				-210.00	6.15	1.0292857			
B-7	0+103.10	0.271 m²				-210.00	6.15	1.0292857			
			0.271 m²	21.90	5.944 m³				1.0292857	6.118 m³	26.020 m³
B-8	0+125.00	0.271 m²				-210.00	6.15	1.0292857			
B-8	0+125.00	0.271 m²				-210.00	6.15	1.0292857			
			0.292 m²	6.10	1.780 m³				1.0290476	1.832 m³	27.852 m³
B-9	0+131.10	0.312 m²				-210.00	6.05	1.0288095			
B-9	0+131.10	0.312 m²				-210.00	6.05	1.0288095			
			0.292 m²	18.90	5.515 m³				1.0290476	5.675 m³	33.527 m³
B-10	0+150.00	0.271 m²				-210.00	6.15	1.0292857			
B-10	0+150.00	0.271 m²				-210.00	6.15	1.0292857			
			0.271 m²	9.10	2.470 m³				1.0292857	2.542 m³	36.069 m³
B-11	0+159.10	0.271 m²				-210.00	6.15	1.0292857			
B-11	0+159.10	0.271 m²				-210.00	6.15	1.0292857			
			0.361 m²	20.90	7.535 m³				1.0161605	7.657 m³	43.726 m³
B-12	0+180.00	0.450 m²				-2016.29	6.12	1.0030353			

Sezione	Distanza progressiva	Area	Area Media	Distanza parziale	Volume	Raggio	Distanza baricentro	Fattore K	Fattore K medio	Volume Parziale	Volume Totale
B-2	0+022.50	0.00 m²				311.13	0.00	1.0000000			
			0.05 m²	22.50	1.01 m³				0.9913220	1.00 m³	1.00 m³
B-3	0+045.00	0.09 m²				311.13	5.40	0.9826439			
B-3	0+045.00	0.09 m²				311.13	5.40	0.9826439			
			0.09 m²	5.00	0.45 m³				0.9838921	0.44 m³	1.44 m³
B-4	0+050.00	0.09 m²				363.40	5.40	0.9851403			
B-4	0+050.00	0.09 m²				363.40	5.40	0.9851403			
			0.09 m²	25.00	2.25 m³				0.9912489	2.23 m³	3.67 m³
B-5	0+075.00	0.09 m²				2270.58	6.00	0.9973575			
B-5	0+075.00	0.09 m²				2270.58	6.00	0.9973575			
			0.09 m²	4.76	0.43 m³				0.9986788	0.43 m³	4.10 m³
B-6	0+079.76	0.09 m²				0.00	6.75	1.0000000			
B-6	0+079.76	0.09 m²				0.00	6.75	1.0000000			
			0.09 m²	23.33	2.10 m³				1.0142857	2.13 m³	6.23 m³
B-7	0+103.10	0.09 m²				-210.00	6.00	1.0285714			
B-7	0+103.10	0.09 m²				-210.00	6.00	1.0285714			
			0.09 m²	21.90	1.97 m³				1.0303572	2.03 m³	8.26 m³
B-8	0+125.00	0.09 m²				-210.00	6.75	1.0321429			
B-8	0+125.00	0.09 m²				-210.00	6.75	1.0321429			
			0.09 m²	6.10	0.55 m³				1.0321429	0.57 m³	8.83 m³
B-9	0+131.10	0.09 m²				-210.00	6.75	1.0321429			
B-9	0+131.10	0.09 m²				-210.00	6.75	1.0321429			
			0.09 m²	18.90	1.70 m³				1.0303572	1.75 m³	10.58 m³
B-10	0+150.00	0.09 m²				-210.00	6.00	1.0285714			
B-10	0+150.00	0.09 m²				-210.00	6.00	1.0285714			
			0.09 m²	9.10	0.82 m³				1.0271429	0.84 m³	11.42 m³
B-11	0+159.10	0.09 m²				-210.00	5.40	1.0257143			
B-11	0+159.10	0.09 m²				-210.00	5.40	1.0257143			
			0.10 m²	20.90	2.04 m³				1.0142483	2.07 m³	13.49 m³
B-12	0+180.00	0.11 m²				-2016.29	5.61	1.0027823			
B-12	0+180.00	0.11 m²				-2016.29	5.61	1.0027823			
			0.05 m²	2.43	0.13 m³				1.0013911	0.13 m³	13.62 m³
B-13	0+182.43	0.00 m²				0.00	0.00	1.0000000			

WBS: SV.01-B - SV.01 - svincolo ovest - Nebbiu Cortina - Asse B

CORDOLO (CORDOLO)

Sezione	Distanza progressiva	Area	Area Media	Distanza parziale	Volume	Raggio	Distanza baricentro	Fattore K	Fattore K medio	Volume Parziale	Volume Totale
B-1	0+000.00	0.04 m²				311.13	5.69	0.9817118			
			0.05 m²	22.50	1.22 m³				0.9804583	1.20 m³	1.20 m³
B-2	0+022.50	0.07 m²				311.13	6.47	0.9792048			
B-2	0+022.50	0.07 m²				311.13	6.47	0.9792048			
			0.07 m²	22.50	1.62 m³				0.9797673	1.59 m³	2.79 m³
B-3	0+045.00	0.07 m²				311.13	6.12	0.9803298			
B-3	0+045.00	0.07 m²				311.13	6.12	0.9803298			
			0.07 m²	5.00	0.36 m³				0.9817445	0.35 m³	3.14 m³
B-4	0+050.00	0.07 m²				363.40	6.12	0.9831591			
B-4	0+050.00	0.07 m²				363.40	6.12	0.9831591			
			0.07 m²	25.00	1.80 m³				0.9898950	1.78 m³	4.92 m³
B-5	0+075.00	0.07 m²				2270.58	7.65	0.9966308			
B-5	0+075.00	0.07 m²				2270.58	7.65	0.9966308			
			0.07 m²	4.76	0.34 m³				0.9983154	0.34 m³	5.26 m³
B-6	0+079.76	0.07 m²				0.00	7.65	1.0000000			
B-6	0+079.76	0.07 m²				0.00	7.65	1.0000000			
			0.07 m²	23.33	1.68 m³				1.0091191	1.70 m³	6.96 m³
B-7	0+103.10	0.07 m²				-210.00	3.83	1.0182381			
B-7	0+103.10	0.07 m²				-210.00	3.83	1.0182381			
			0.07 m²	21.90	1.58 m³				1.0182381	1.61 m³	8.57 m³
B-8	0+125.00	0.07 m²				-210.00	3.83	1.0182381			
B-8	0+125.00	0.07 m²				-210.00	3.83	1.0182381			
			0.07 m²	6.10	0.44 m³				1.0236905	0.45 m³	9.02 m³
B-9	0+131.10	0.07 m²				-210.00	6.12	1.0291429			
B-9	0+131.10	0.07 m²				-210.00	6.12	1.0291429			
			0.07 m²	18.90	1.36 m³				1.0267143	1.40 m³	10.42 m³
B-10	0+150.00	0.07 m²				-210.00	5.10	1.0242857			
B-10	0+150.00	0.07 m²				-210.00	5.10	1.0242857			
			0.07 m²	9.10	0.66 m³				1.0267143	0.68 m³	11.10 m³
B-11	0+159.10	0.07 m²				-210.00	6.12	1.0291429			
B-11 Sx	0+159.10	0.00 m²				-210.00	6.12	1.0291429			
			0.04 m²	20.90	0.75 m³				1.0132448	0.76 m³	11.86 m³
B-12	0+180.00	0.07 m²				-2016.29	-5.35	0.9973466			

WBS: SV.01-B - SV.01 - svincolo ovest - Nebbiu Cortina - Asse B

CORDOLO (CORDOLO)

Sezione	Distanza progressiva	Area	Area Media	Distanza parziale	Volume	Raggio	Distanza baricentro	Fattore K	Fattore K medio	Volume Parziale	Volume Totale
B-11	0+159.10	0.07 m²				-210.00	6.12	1.0291429			
Dx			0.04 m²	20.90	0.75 m³				1.0132448	0.76 m³	12.62 m³
B-12	0+180.00	0.00 m²				-2016.29	-5.35	0.9973466			
B-12	0+180.00	0.07 m²				-2016.29	-5.35	0.9973466			
			0.07 m²	2.43	0.17 m³				0.9986733	0.17 m³	12.79 m³
B-13	0+182.43	0.07 m²				0.00	-6.63	1.0000000			
B-13	0+182.43	0.07 m²				0.00	-6.63	1.0000000			
			0.07 m²	17.57	1.27 m³				1.0267637	1.30 m³	14.09 m³
B-14	0+200.00	0.07 m²				125.73	-6.73	1.0535274			
B-14	0+200.00	0.07 m²				125.73	-6.73	1.0535274			
			0.04 m²	4.52	0.16 m³				1.0267637	0.16 m³	14.25 m³
B-15	0+204.52	0.00 m²				100.00	0.00	1.0000000			

WBS: SV.01-B - SV.01 - svincolo ovest - Nebbiu Cortina - Asse B

MISTO GRANULOMETRICO (FONDA_M

Sezione	Distanza progressiva	Area	Area Media	Distanza parziale	Volume	Raggio	Distanza baricentro	Fattore K	Fattore K medio	Volume Parziale	Volume Totale
B-1	0+000.00	0.65 m²				311.13	-1.64	1.0052711			
Sx			0.69 m²	22.50	15.52 m³				1.0055443	15.61 m³	15.61 m³
B-2	0+022.50	0.73 m²				311.13	-1.81	1.0058175			
B-1	0+000.00	0.71 m²				311.13	1.78	0.9942789			
Dx			0.85 m²	22.50	19.19 m³				0.9931219	19.06 m³	34.67 m³
B-2	0+022.50	0.99 m²				311.13	2.50	0.9919648			
B-2	0+022.50	0.73 m²				311.13	-1.81	1.0058175			
Sx			0.80 m²	22.50	17.90 m³				1.0063639	18.01 m³	52.68 m³
B-3	0+045.00	0.86 m²				311.13	-2.15	1.0069103			
B-2	0+022.50	0.99 m²				311.13	2.50	0.9919648			
Dx			1.03 m²	22.50	23.24 m³				0.9916755	23.05 m³	75.73 m³
B-3	0+045.00	1.07 m²				311.13	2.68	0.9913862			
B-3	0+045.00	0.86 m²				311.13	-2.15	1.0069103			
Sx			0.89 m²	5.00	4.44 m³				1.0065785	4.47 m³	80.20 m³
B-4	0+050.00	0.91 m²				363.40	-2.27	1.0062466			
B-3	0+045.00	1.07 m²				311.13	2.68	0.9913862			
Dx			1.07 m²	5.00	5.36 m³				0.9920057	5.32 m³	85.52 m³
B-4	0+050.00	1.07 m²				363.40	2.68	0.9926252			
B-4	0+050.00	0.91 m²				363.40	-2.27	1.0062466			
Sx			0.86 m²	25.00	21.51 m³				1.0035703	21.59 m³	107.11 m³
B-5	0+075.00	0.81 m²				2270.58	-2.03	1.0008940			
B-4	0+050.00	1.07 m²				363.40	2.68	0.9926252			
Dx			1.07 m²	25.00	26.78 m³				0.9957224	26.67 m³	133.78 m³
B-5	0+075.00	1.07 m²				2270.58	2.68	0.9988197			
B-5	0+075.00	0.81 m²				2270.58	-2.03	1.0008940			
Sx			0.81 m²	4.76	3.86 m³				1.0004470	3.86 m³	137.64 m³
B-6	0+079.76	0.82 m²				0.00	-2.03	1.0000000			
B-5	0+075.00	1.07 m²				2270.58	2.68	0.9988197			
Dx			1.07 m²	4.76	5.09 m³				0.9994098	5.09 m³	142.73 m³
B-6	0+079.76	1.07 m²				0.00	2.68	1.0000000			
B-6	0+079.76	0.82 m²				0.00	-2.03	1.0000000			
Sx			0.98 m²	23.33	22.83 m³				0.9931429	22.67 m³	165.40 m³
B-7	0+103.10	1.14 m²				-210.00	-2.88	0.9862857			

WBS: SV.01-B - SV.01 - svincolo ovest - Nebbiu Cortina - Asse B

MISTO GRANULOMETRICO (FONDA_M

Sezione	Distanza progressiva	Area	Area Media	Distanza parziale	Volume	Raggio	Distanza baricentro	Fattore K	Fattore K medio	Volume Parziale	Volume Totale
B-6	0+079.76	1.07 m²				0.00	2.68	1.0000000			
Dx			1.06 m²	23.33	24.78 m³				1.0062381	24.93 m³	190.33 m³
B-7	0+103.10	1.05 m²				-210.00	2.62	1.0124762			
B-7	0+103.10	1.14 m²				-210.00	-2.88	0.9862857			
Sx			1.11 m²	21.90	24.21 m³				0.9868334	23.89 m³	214.22 m³
B-8	0+125.00	1.07 m²				-210.00	-2.65	0.9873810			
B-7	0+103.10	1.05 m²				-210.00	2.62	1.0124762			
Dx			1.05 m²	21.90	23.09 m³				1.0124762	23.38 m³	237.60 m³
B-8	0+125.00	1.05 m²				-210.00	2.62	1.0124762			
B-8	0+125.00	1.07 m²				-210.00	-2.65	0.9873810			
Sx			1.11 m²	6.10	6.80 m³				0.9867620	6.71 m³	244.31 m³
B-9	0+131.10	1.16 m²				-210.00	-2.91	0.9861429			
B-8	0+125.00	1.05 m²				-210.00	2.62	1.0124762			
Dx			1.06 m²	6.10	6.47 m³				1.0125953	6.55 m³	250.86 m³
B-9	0+131.10	1.07 m²				-210.00	2.67	1.0127143			
B-9	0+131.10	1.16 m²				-210.00	-2.91	0.9861429			
Sx			1.16 m²	18.90	21.88 m³				0.9861429	21.58 m³	272.44 m³
B-10	0+150.00	1.16 m²				-210.00	-2.91	0.9861429			
B-9	0+131.10	1.07 m²				-210.00	2.67	1.0127143			
Dx			1.06 m²	18.90	20.06 m³				1.0125953	20.31 m³	292.75 m³
B-10	0+150.00	1.05 m²				-210.00	2.62	1.0124762			
B-10	0+150.00	1.16 m²				-210.00	-2.91	0.9861429			
Sx			1.15 m²	9.10	10.46 m³				0.9862143	10.32 m³	303.07 m³
B-11	0+159.10	1.14 m²				-210.00	-2.88	0.9862857			
B-10	0+150.00	1.05 m²				-210.00	2.62	1.0124762			
Dx			1.05 m²	9.10	9.59 m³				1.0124762	9.71 m³	312.78 m³
B-11	0+159.10	1.05 m²				-210.00	2.62	1.0124762			
B-11	0+159.10	1.14 m²				-210.00	-2.88	0.9862857			
Sx			1.05 m²	20.90	21.95 m³				0.9925477	21.79 m³	334.57 m³
B-12	0+180.00	0.96 m²				-2016.29	-2.40	0.9988097			
B-11	0+159.10	1.05 m²				-210.00	2.62	1.0124762			
Dx			1.07 m²	20.90	22.45 m³				1.0069201	22.61 m³	357.18 m³
B-12	0+180.00	1.09 m²				-2016.29	2.75	1.0013639			

WBS: SV.01-B - SV.01 - svincolo ovest - Nebbiu Cortina - Asse B

MISTO GRANULOMETRICO (FONDA_M

Sezione	Distanza progressiva	Area	Area Media	Distanza parziale	Volume	Raggio	Distanza baricentro	Fattore K	Fattore K medio	Volume Parziale	Volume Totale
B-12	0+180.00	0.96 m²				-2016.29	-2.40	0.9988097			
Sx			0.97 m²	2.43	2.37 m³				0.9994049	2.37 m³	359.55 m³
B-13	0+182.43	0.99 m²				0.00	-2.50	1.0000000			
B-12	0+180.00	1.09 m²				-2016.29	2.75	1.0013639			
Dx			1.12 m²	2.43	2.72 m³				1.0006820	2.72 m³	362.27 m³
B-13	0+182.43	1.14 m²				0.00	2.84	1.0000000			
B-13	0+182.43	0.99 m²				0.00	-2.50	1.0000000			
Sx			1.10 m²	17.57	19.39 m³				1.0122087	19.63 m³	381.90 m³
B-14	0+200.00	1.22 m²				125.73	-3.07	1.0244174			
B-13	0+182.43	1.14 m²				0.00	2.84	1.0000000			
Dx			1.25 m²	17.57	21.93 m³				0.9865188	21.63 m³	403.53 m³
B-14	0+200.00	1.35 m²				125.73	3.39	0.9730375			
B-14	0+200.00	1.22 m²				125.73	-3.07	1.0244174			
Sx			1.22 m²	4.52	5.50 m³				1.0275087	5.65 m³	409.18 m³
B-15	0+204.52	1.22 m²				100.00	-3.06	1.0306000			
B-14	0+200.00	1.35 m²				125.73	3.39	0.9730375			
Dx			1.38 m²	4.52	6.23 m³				0.9690687	6.04 m³	415.22 m³
B-15	0+204.52	1.40 m²				100.00	3.49	0.9651000			
B-15	0+204.52	1.22 m²				100.00	-3.06	1.0306000			
Sx			1.26 m²	16.80	21.22 m³				1.0316500	21.89 m³	437.11 m³
B-16	0+221.32	1.31 m²				100.00	-3.27	1.0327000			
B-15	0+204.52	1.40 m²				100.00	3.49	0.9651000			
Dx			1.56 m²	16.80	26.17 m³				0.9611000	25.15 m³	462.26 m³
B-16	0+221.32	1.71 m²				100.00	4.29	0.9571000			
B-16	0+221.32	1.31 m²				100.00	-3.27	1.0327000			
Sx			1.76 m²	13.68	24.02 m³				1.0437000	25.07 m³	487.33 m³
B-17	0+235.01	2.20 m²				100.00	-5.47	1.0547000			
B-16	0+221.32	1.71 m²				100.00	4.29	0.9571000			
Dx			0.86 m²	13.68	11.76 m³				1.0059000	11.83 m³	499.16 m³
B-17	0+235.01	0.01 m²				100.00	-5.47	1.0547000			
B-17	0+235.01	2.20 m²				100.00	-5.47	1.0547000			
Sx			1.65 m²	3.12	5.15 m³				1.0809000	5.57 m³	504.73 m³
B-18	0+238.12	1.10 m²				100.00	-10.71	1.1071000			

WBS: SV.01-B - SV.01 - svincolo ovest - Nebbiu Cortina - Asse B

MISTO GRANULOMETRICO (FONDA_M

Sezione	Distanza progressiva	Area	Area Media	Distanza parziale	Volume	Raggio	Distanza baricentro	Fattore K	Fattore K medio	Volume	
										Parziale	Totale
B-17	0+235.01	0.01 m²				100.00	-5.47	1.0547000			
Dx			0.00 m²	3.12	0.01 m³				1.0809000	0.01 m³	504.74 m³
B-18	0+238.12	0.00 m²				100.00	-10.71	1.1071000			

WBS: SV.01-B - SV.01 - svincolo ovest - Nebbiu Cortina - Asse B

SCAVO FOSSO (FOSSO)

Sezione	Distanza progressiva	Area	Area Media	Distanza parziale	Volume	Raggio	Distanza baricentro	Fattore K	Fattore K medio	Volume Parziale	Volume Totale
B-12	0+180.00	0.00 m²				-2016.29	0.00	1.0000000			
			0.26 m²	2.43	0.64 m³				1.0000000	0.64 m³	0.64 m³
B-13	0+182.43	0.52 m²				0.00	7.50	1.0000000			
B-13	0+182.43	0.52 m²				0.00	7.50	1.0000000			
			0.78 m²	17.57	13.70 m³				0.9657998	13.23 m³	13.87 m³
B-14	0+200.00	1.04 m²				125.73	8.60	0.9315995			
B-14	0+200.00	1.04 m²				125.73	8.60	0.9315995			
			1.06 m²	4.52	4.81 m³				0.9213998	4.43 m³	18.30 m³
B-15	0+204.52	1.09 m²				100.00	8.88	0.9112000			
B-15	0+204.52	1.09 m²				100.00	8.88	0.9112000			
			1.16 m²	16.80	19.47 m³				0.9006000	17.53 m³	35.83 m³
B-16	0+221.32	1.22 m²				100.00	11.00	0.8900000			
B-16	0+221.32	1.22 m²				100.00	11.00	0.8900000			
			0.61 m²	13.68	8.38 m³				0.9450000	7.92 m³	43.75 m³
B-17	0+235.01	0.00 m²				100.00	0.00	1.0000000			

RAMO B

COMPUTO DELLE QUANTITA'

WBS: SV.01-B - SV.01 - svincolo ovest - Nebbiu Cortina - Asse B

INERBIMENTO (INERBIMENTO)

Sezione	Distanza progressiva	Sviluppo	Sviluppo Media	Distanza parziale	Area	Raggio	Distanza baricentro	Fattore K	Fattore K medio	Area	
										Parziale	Totale
B-1	0+000.00	1.12 m				311.13	3.78	0.9878471			
			2.97 m	22.50	66.91 m²				0.9831866	65.79 m²	65.79 m²
B-2	0+022.50	4.82 m				311.13	6.68	0.9785260			
B-2	0+022.50	4.82 m				311.13	6.68	0.9785260			
			3.13 m	22.50	70.40 m²				0.9761357	68.72 m²	134.51 m²
B-3	0+045.00	1.43 m				311.13	8.17	0.9737454			
B-3	0+045.00	1.43 m				311.13	8.17	0.9737454			
			1.42 m	5.00	7.09 m²				0.9756555	6.92 m²	141.43 m²
B-4	0+050.00	1.40 m				363.40	8.15	0.9775655			
B-4	0+050.00	1.40 m				363.40	8.15	0.9775655			
			1.62 m	25.00	40.44 m²				0.9869444	39.91 m²	181.34 m²
B-5	0+075.00	1.83 m				2270.58	8.35	0.9963233			
B-5	0+075.00	1.83 m				2270.58	8.35	0.9963233			
			1.75 m	4.76	8.33 m²				0.9981617	8.31 m²	189.65 m²
B-6	0+079.76	1.67 m				0.00	8.27	1.0000000			
B-6	0+079.76	1.67 m				0.00	8.27	1.0000000			
			2.16 m	23.33	50.50 m²				0.9866407	49.83 m²	239.48 m²
B-7	0+103.10	2.66 m				-210.00	-5.61	0.9732814			
B-7	0+103.10	2.66 m				-210.00	-5.61	0.9732814			
			1.81 m	21.90	39.74 m²				0.9750374	38.75 m²	278.23 m²
B-8	0+125.00	0.97 m				-210.00	-4.87	0.9767933			
B-8	0+125.00	0.97 m				-210.00	-4.87	0.9767933			
			1.50 m	6.10	9.17 m²				0.9755308	8.95 m²	287.18 m²
B-9	0+131.10	2.04 m				-210.00	-5.40	0.9742682			
B-9	0+131.10	2.04 m				-210.00	-5.40	0.9742682			
			3.51 m	18.90	66.42 m²				0.9883211	65.64 m²	352.82 m²
B-10	0+150.00	4.99 m				-210.00	0.50	1.0023739			
B-10	0+150.00	4.99 m				-210.00	0.50	1.0023739			
			5.82 m	9.10	52.99 m²				0.9971132	52.84 m²	405.66 m²
B-11	0+159.10	6.66 m				-210.00	-1.71	0.9918524			
B-11	0+159.10	6.66 m				-210.00	-1.71	0.9918524			
			4.34 m	20.90	90.77 m²				0.9973937	90.53 m²	496.19 m²
B-12	0+180.00	2.03 m				-2016.29	5.92	1.0029349			

WBS: SV.01-B - SV.01 - svincolo ovest - Nebbiu Cortina - Asse B

INERBIMENTO (INERBIMENTO)

Sezione	Distanza progressiva	Sviluppo	Sviluppo Media	Distanza parziale	Area	Raggio	Distanza baricentro	Fattore K	Fattore K medio	Area	
										Parziale	Totale
B-12	0+180.00	2.03 m				-2016.29	5.92	1.0029349			
			2.20 m	2.43	5.34 m²				1.0014675	5.35 m²	501.54 m²
B-13	0+182.43	2.37 m				0.00	3.69	1.0000000			
B-13	0+182.43	2.37 m				0.00	3.69	1.0000000			
			3.05 m	17.57	53.57 m²				0.9924923	53.17 m²	554.71 m²
B-14	0+200.00	3.73 m				125.73	1.89	0.9849846			
B-14	0+200.00	3.73 m				125.73	1.89	0.9849846			
			3.57 m	4.52	16.13 m²				0.9880345	15.94 m²	570.65 m²
B-15	0+204.52	3.41 m				100.00	0.89	0.9910843			
B-15	0+204.52	3.41 m				100.00	0.89	0.9910843			
			4.03 m	16.80	67.78 m²				0.9898609	67.09 m²	637.74 m²
B-16	0+221.32	4.66 m				100.00	1.14	0.9886374			
B-16	0+221.32	4.66 m				100.00	1.14	0.9886374			
			3.67 m	13.68	50.22 m²				1.0479909	52.63 m²	690.37 m²
B-17	0+235.01	2.68 m				100.00	-10.73	1.1073443			
B-17	0+235.01	2.68 m				100.00	-10.73	1.1073443			
			2.94 m	3.12	9.17 m²				1.1198570	10.27 m²	700.64 m²
B-18	0+238.12	3.19 m				100.00	-13.24	1.1323697			

Sezione	Distanza progressiva	Sviluppo	Sviluppo Media	Distanza parziale	Area	Raggio	Distanza baricentro	Fattore K	Fattore K medio	Area	
										Parziale	Totale
B-3	0+045.00	0.20 m				311.13	2.55	0.9918041			
			0.20 m	5.00	1.00 m²				0.9923935	0.99 m²	0.99 m²
B-4	0+050.00	0.20 m				363.40	2.55	0.9929829			
B-4	0+050.00	0.20 m				363.40	2.55	0.9929829			
			0.20 m	25.00	5.00 m²				0.9959299	4.98 m²	5.97 m²
B-5	0+075.00	0.20 m				2270.58	2.55	0.9988769			
B-5	0+075.00	0.20 m				2270.58	2.55	0.9988769			
			0.20 m	4.76	0.95 m²				0.9994385	0.95 m²	6.92 m²
B-6	0+079.76	0.20 m				0.00	2.55	1.0000000			
B-6	0+079.76	0.20 m				0.00	2.55	1.0000000			
			0.20 m	23.33	4.67 m²				1.0060714	4.70 m²	11.62 m²
B-7	0+103.10	0.20 m				-210.00	2.55	1.0121429			
B-7	0+103.10	0.20 m				-210.00	2.55	1.0121429			
			0.20 m	21.90	4.38 m²				1.0121429	4.43 m²	16.05 m²
B-8	0+125.00	0.20 m				-210.00	2.55	1.0121429			
B-8	0+125.00	0.20 m				-210.00	2.55	1.0121429			
			0.20 m	6.10	1.22 m²				1.0121429	1.23 m²	17.28 m²
B-9	0+131.10	0.20 m				-210.00	2.55	1.0121429			
B-9	0+131.10	0.20 m				-210.00	2.55	1.0121429			
			0.20 m	18.90	3.78 m²				1.0121429	3.83 m²	21.11 m²
B-10	0+150.00	0.20 m				-210.00	2.55	1.0121429			
B-10	0+150.00	0.20 m				-210.00	2.55	1.0121429			
			0.20 m	9.10	1.82 m²				1.0121429	1.84 m²	22.95 m²
B-11	0+159.10	0.20 m				-210.00	2.55	1.0121429			

Sezione	Distanza progressiva	Area	Area Media	Distanza parziale	Volume	Raggio	Distanza baricentro	Fattore K	Fattore K medio	Volume Parziale	Volume Totale
B-3	0+045.00	0.05 m²				311.13	3.77	0.9878829			
			0.05 m²	5.00	0.27 m³				0.9887544	0.27 m³	0.27 m³
B-4	0+050.00	0.05 m²				363.40	3.77	0.9896258			
B-4	0+050.00	0.05 m²				363.40	3.77	0.9896258			
			0.05 m²	25.00	1.32 m³				0.9939982	1.31 m³	1.58 m³
B-5	0+075.00	0.05 m²				2270.58	3.70	0.9983705			
B-5	0+075.00	0.05 m²				2270.58	3.70	0.9983705			
			0.05 m²	4.76	0.25 m³				0.9991853	0.25 m³	1.83 m³
B-6	0+079.76	0.05 m²				0.00	3.68	1.0000000			
B-6	0+079.76	0.05 m²				0.00	3.68	1.0000000			
			0.05 m²	23.33	1.20 m³				1.0085476	1.21 m³	3.04 m³
B-7	0+103.10	0.05 m²				-210.00	3.59	1.0170952			
B-7	0+103.10	0.05 m²				-210.00	3.59	1.0170952			
			0.05 m²	21.90	1.11 m³				1.0170952	1.13 m³	4.17 m³
B-8	0+125.00	0.05 m²				-210.00	3.59	1.0170952			
B-8	0+125.00	0.05 m²				-210.00	3.59	1.0170952			
			0.05 m²	6.10	0.31 m³				1.0170952	0.32 m³	4.49 m³
B-9	0+131.10	0.05 m²				-210.00	3.59	1.0170952			
B-9	0+131.10	0.05 m²				-210.00	3.59	1.0170952			
			0.05 m²	18.90	0.96 m³				1.0170952	0.98 m³	5.47 m³
B-10	0+150.00	0.05 m²				-210.00	3.59	1.0170952			
B-10	0+150.00	0.05 m²				-210.00	3.59	1.0170952			
			0.05 m²	9.10	0.46 m³				1.0170952	0.47 m³	5.94 m³
B-11	0+159.10	0.05 m²				-210.00	3.59	1.0170952			

Sezione	Distanza progressiva	Area	Area Media	Distanza parziale	Volume	Raggio	Distanza baricentro	Fattore K	Fattore K medio	Volume Parziale	Volume Totale
B-3	0+045.00	0.01 m²				311.13	0.00	1.0000000			
			0.01 m²	5.00	0.04 m³				1.0000000	0.04 m³	0.04 m³
B-4	0+050.00	0.01 m²				363.40	0.00	1.0000000			
B-4	0+050.00	0.01 m²				363.40	0.00	1.0000000			
			0.01 m²	25.00	0.20 m³				1.0000000	0.20 m³	0.24 m³
B-5	0+075.00	0.01 m²				2270.58	0.00	1.0000000			
B-5	0+075.00	0.01 m²				2270.58	0.00	1.0000000			
			0.01 m²	4.76	0.04 m³				1.0000000	0.04 m³	0.28 m³
B-6	0+079.76	0.01 m²				0.00	0.00	1.0000000			
B-6	0+079.76	0.01 m²				0.00	0.00	1.0000000			
			0.01 m²	23.33	0.19 m³				1.0000000	0.19 m³	0.47 m³
B-7	0+103.10	0.01 m²				-210.00	0.00	1.0000000			
B-7	0+103.10	0.01 m²				-210.00	0.00	1.0000000			
			0.01 m²	21.90	0.18 m³				1.0000000	0.18 m³	0.65 m³
B-8	0+125.00	0.01 m²				-210.00	0.00	1.0000000			
B-8	0+125.00	0.01 m²				-210.00	0.00	1.0000000			
			0.01 m²	6.10	0.05 m³				1.0000000	0.05 m³	0.70 m³
B-9	0+131.10	0.01 m²				-210.00	0.00	1.0000000			
B-9	0+131.10	0.01 m²				-210.00	0.00	1.0000000			
			0.01 m²	18.90	0.15 m³				1.0000000	0.15 m³	0.85 m³
B-10	0+150.00	0.01 m²				-210.00	0.00	1.0000000			
B-10	0+150.00	0.01 m²				-210.00	0.00	1.0000000			
			0.01 m²	9.10	0.07 m³				1.0000000	0.07 m³	0.92 m³
B-11	0+159.10	0.01 m²				-210.00	0.00	1.0000000			

WBS: SV.01-B - SV.01 - svincolo ovest - Nebbiu Cortina - Asse B

MASSETTO (MASSETTO)

Sezione	Distanza progressiva	Area	Area Media	Distanza parziale	Volume	Raggio	Distanza baricentro	Fattore K	Fattore K medio	Volume Parziale	Volume Totale
B-2	0+022.50	0.00 m²				311.13	0.00	1.0000000			
			0.15 m²	22.50	3.37 m³				0.9903578	3.34 m³	3.34 m³
B-3	0+045.00	0.30 m²				311.13	6.00	0.9807155			
B-3	0+045.00	0.30 m²				311.13	6.00	0.9807155			
			0.30 m²	5.00	1.50 m³				0.9821024	1.47 m³	4.81 m³
B-4	0+050.00	0.30 m²				363.40	6.00	0.9834893			
B-4	0+050.00	0.30 m²				363.40	6.00	0.9834893			
			0.30 m²	25.00	7.50 m³				0.9904234	7.43 m³	12.24 m³
B-5	0+075.00	0.30 m²				2270.58	6.00	0.9973575			
B-5	0+075.00	0.30 m²				2270.58	6.00	0.9973575			
			0.30 m²	4.76	1.43 m³				0.9986788	1.43 m³	13.67 m³
B-6	0+079.76	0.30 m²				0.00	6.00	1.0000000			
B-6	0+079.76	0.30 m²				0.00	6.00	1.0000000			
			0.30 m²	23.33	7.00 m³				1.0142857	7.10 m³	20.77 m³
B-7	0+103.10	0.30 m²				-210.00	6.00	1.0285714			
B-7	0+103.10	0.30 m²				-210.00	6.00	1.0285714			
			0.30 m²	21.90	6.57 m³				1.0285714	6.76 m³	27.53 m³
B-8	0+125.00	0.30 m²				-210.00	6.00	1.0285714			
B-8	0+125.00	0.30 m²				-210.00	6.00	1.0285714			
			0.30 m²	6.10	1.83 m³				1.0285714	1.88 m³	29.41 m³
B-9	0+131.10	0.30 m²				-210.00	6.00	1.0285714			
B-9	0+131.10	0.30 m²				-210.00	6.00	1.0285714			
			0.30 m²	18.90	5.67 m³				1.0285714	5.83 m³	35.24 m³
B-10	0+150.00	0.30 m²				-210.00	6.00	1.0285714			
B-10	0+150.00	0.30 m²				-210.00	6.00	1.0285714			
			0.30 m²	9.10	2.73 m³				1.0285714	2.81 m³	38.05 m³
B-11	0+159.10	0.30 m²				-210.00	6.00	1.0285714			
B-11	0+159.10	0.30 m²				-210.00	6.00	1.0285714			
			0.32 m²	20.90	6.78 m³				1.0157835	6.89 m³	44.94 m³
B-12	0+180.00	0.35 m²				-2016.29	6.04	1.0029956			
B-12	0+180.00	0.35 m²				-2016.29	6.04	1.0029956			
			0.17 m²	2.43	0.42 m³				1.0014978	0.42 m³	45.36 m³
B-13	0+182.43	0.00 m²				0.00	0.00	1.0000000			

WBS: SV.01-B - SV.01 - svincolo ovest - Nebbiu Cortina - Asse B

RILEVATO (RI)

Sezione	Distanza progressiva	Area	Area Media	Distanza parziale	Volume	Raggio	Distanza baricentro	Fattore K	Fattore K medio	Volume Parziale	Volume Totale
B-2	0+022.50	0.00 m²				311.13	0.00	1.0000000			
Sx			0.06 m²	22.50	1.36 m³				1.0018321	1.36 m³	1.36 m³
B-3	0+045.00	0.12 m²				311.13	-1.14	1.0036641			
B-2	0+022.50	0.00 m²				311.13	0.00	1.0000000			
Dx			0.49 m²	22.50	11.09 m³				0.9911773	10.99 m³	12.35 m³
B-3	0+045.00	0.99 m²				311.13	5.49	0.9823546			
B-3	0+045.00	0.12 m²				311.13	-1.14	1.0036641			
Sx			0.21 m²	5.00	1.05 m³				1.0041573	1.05 m³	13.40 m³
B-4	0+050.00	0.30 m²				363.40	-1.69	1.0046505			
B-3	0+045.00	0.99 m²				311.13	5.49	0.9823546			
Dx			1.08 m²	5.00	5.39 m³				0.9842428	5.31 m³	18.71 m³
B-4	0+050.00	1.17 m²				363.40	5.04	0.9861310			
B-4	0+050.00	0.30 m²				363.40	-1.69	1.0046505			
Sx			0.40 m²	25.00	10.06 m³				1.0027283	10.09 m³	28.80 m³
B-5	0+075.00	0.51 m²				2270.58	-1.83	1.0008060			
B-4	0+050.00	1.17 m²				363.40	5.04	0.9861310			
Dx			1.91 m²	25.00	47.80 m³				0.9919028	47.41 m³	76.21 m³
B-5	0+075.00	2.66 m²				2270.58	5.28	0.9976746			
B-5	0+075.00	0.51 m²				2270.58	-1.83	1.0008060			
Sx			0.51 m²	4.76	2.45 m³				1.0004030	2.45 m³	78.66 m³
B-6	0+079.76	0.52 m²				0.00	-1.94	1.0000000			
B-5	0+075.00	2.66 m²				2270.58	5.28	0.9976746			
Dx			1.35 m²	4.76	6.44 m³				0.9988373	6.43 m³	85.09 m³
B-6	0+079.76	0.05 m²				0.00	5.54	1.0000000			
B-6	0+079.76	0.52 m²				0.00	-1.94	1.0000000			
Sx			0.51 m²	23.33	11.88 m³				0.9956905	11.83 m³	96.92 m³
B-7	0+103.10	0.50 m²				-210.00	-1.81	0.9913810			
B-6	0+079.76	0.05 m²				0.00	5.54	1.0000000			
Dx			1.20 m²	23.33	28.08 m³				1.0101191	28.36 m³	125.28 m³
B-7	0+103.10	2.36 m²				-210.00	4.25	1.0202381			
B-7	0+103.10	0.50 m²				-210.00	-1.81	0.9913810			
Sx			0.32 m²	21.90	7.00 m³				0.9911667	6.94 m³	132.22 m³
B-8	0+125.00	0.14 m²				-210.00	-1.90	0.9909524			

WBS: SV.01-B - SV.01 - svincolo ovest - Nebbiu Cortina - Asse B RILEVATO (RI)

Sezione	Distanza progressiva	Area	Area Media	Distanza parziale	Volume	Raggio	Distanza baricentro	Fattore K	Fattore K medio	Volume Parziale	Volume Totale
B-7	0+103.10	2.36 m²				-210.00	4.25	1.0202381			
Dx			1.87 m²	21.90	40.98 m³				1.0218572	41.88 m³	174.10 m³
B-8	0+125.00	1.38 m²				-210.00	4.93	1.0234762			
B-8	0+125.00	0.14 m²				-210.00	-1.90	0.9909524			
Sx			0.09 m²	6.10	0.56 m³				0.9912857	0.56 m³	174.66 m³
B-9	0+131.10	0.04 m²				-210.00	-1.76	0.9916190			
B-8	0+125.00	1.38 m²				-210.00	4.93	1.0234762			
Dx			1.24 m²	6.10	7.58 m³				1.0236428	7.76 m³	182.42 m³
B-9	0+131.10	1.10 m²				-210.00	5.00	1.0238095			
B-9	0+131.10	0.04 m²				-210.00	-1.76	0.9916190			
Sx			0.02 m²	18.90	0.39 m³				1.0115476	0.39 m³	182.81 m³
B-10	0+150.00	0.00 m²				-210.00	6.61	1.0314762			
B-9	0+131.10	1.10 m²				-210.00	5.00	1.0238095			
Dx			1.17 m²	18.90	22.04 m³				1.0276428	22.65 m³	205.46 m³
B-10	0+150.00	1.23 m²				-210.00	6.61	1.0314762			
B-10	0+150.00	1.23 m²				-210.00	6.61	1.0314762			
			1.15 m²	9.10	10.46 m³				1.0317857	10.79 m³	216.25 m³
B-11	0+159.10	1.07 m²				-210.00	6.74	1.0320952			
B-11	0+159.10	1.07 m²				-210.00	6.74	1.0320952			
			0.59 m²	20.90	12.27 m³				1.0178455	12.49 m³	228.74 m³
B-12	0+180.00	0.10 m²				-2016.29	7.25	1.0035957			
B-12	0+180.00	0.10 m²				-2016.29	7.25	1.0035957			
			0.05 m²	2.43	0.13 m³				1.0017979	0.13 m³	228.87 m³
B-13	0+182.43	0.00 m²				0.00	0.00	1.0000000			
B-13	0+182.43	0.00 m²				0.00	0.00	1.0000000			
			0.00 m²	17.57	0.06 m³				1.0074366	0.06 m³	228.93 m³
B-14	0+200.00	0.01 m²				125.73	-1.87	1.0148731			
B-14	0+200.00	0.01 m²				125.73	-1.87	1.0148731			
			0.01 m²	4.52	0.04 m³				1.0287366	0.04 m³	228.97 m³
B-15	0+204.52	0.01 m²				100.00	-4.26	1.0426000			
B-15	0+204.52	0.01 m²				100.00	-4.26	1.0426000			
Sx			1.30 m²	16.80	21.84 m³				1.0353000	22.61 m³	251.58 m³
B-16	0+221.32	2.59 m²				100.00	-2.80	1.0280000			

WBS: SV.01-B - SV.01 - svincolo ovest - Nebbiu Cortina - Asse B

RILEVATO (RI)

Sezione	Distanza progressiva	Area	Area Media	Distanza parziale	Volume	Raggio	Distanza baricentro	Fattore K	Fattore K medio	Volume Parziale	Volume Totale
B-15	0+204.52	0.00 m²				100.00	-4.26	1.0426000			
Dx			0.33 m²	16.80	5.50 m³				1.0061000	5.53 m³	257.11 m³
B-16	0+221.32	0.65 m²				100.00	3.04	0.9696000			
B-16	0+221.32	2.59 m²				100.00	-2.80	1.0280000			
Sx			5.53 m²	13.68	75.69 m³				1.0343500	78.29 m³	335.40 m³
B-17	0+235.01	8.48 m²				100.00	-4.07	1.0407000			
B-16	0+221.32	0.65 m²				100.00	3.04	0.9696000			
Dx			0.35 m²	13.68	4.84 m³				0.9847000	4.77 m³	340.17 m³
B-17	0+235.01	0.05 m²				100.00	0.02	0.9998000			
B-17	0+235.01	8.48 m²				100.00	-4.07	1.0407000			
Sx			5.81 m²	3.12	18.12 m³				1.0723500	19.43 m³	359.60 m³
B-18	0+238.12	3.14 m²				100.00	-10.40	1.1040000			
B-17	0+235.01	0.05 m²				100.00	0.02	0.9998000			
Dx			0.03 m²	3.12	0.08 m³				1.0519000	0.08 m³	359.68 m³
B-18	0+238.12	0.00 m²				100.00	-10.40	1.1040000			

WBS: SV.01-B - SV.01 - svincolo ovest - Nebbiu Cortina - Asse B

RIEMPIMENTO (RIE)

Sezione	Distanza progressiva	Area	Area Media	Distanza parziale	Volume	Raggio	Distanza baricentro	Fattore K	Fattore K medio	Volume Parziale	Volume Totale
B-14	0+200.00	0.00 m²				125.73	0.00	1.0000000			
			0.01 m²	4.52	0.04 m³				0.9676500	0.04 m³	0.04 m³
B-15	0+204.52	0.02 m²				100.00	6.47	0.9353000			
B-15	0+204.52	0.02 m²				100.00	6.47	0.9353000			
			0.01 m²	16.80	0.15 m³				0.9676500	0.15 m³	0.19 m³
B-16	0+221.32	0.00 m²				100.00	0.00	1.0000000			
B-16	0+221.32	0.00 m²				100.00	0.00	1.0000000			
			0.00 m²	13.68	0.01 m³				1.0000000	0.01 m³	0.20 m³
B-17	0+235.01	0.00 m²				100.00	0.00	1.0000000			

Sezione	Distanza progressiva	Sviluppo	Sviluppo Media	Distanza parziale	Area	Raggio	Distanza baricentro	Fattore K	Fattore K medio	Area Parziale	Area Totale
B-5	0+075.00	0.00 m				2270.58	0.00	1.0000000			
			4.33 m	4.76	20.63 m²				1.0000000	20.63 m²	20.63 m²
B-6	0+079.76	8.67 m				0.00	-0.17	1.0000000			
B-6	0+079.76	8.67 m				0.00	-0.17	1.0000000			
			4.33 m	23.33	101.11 m²				1.0000000	101.11 m²	121.74 m²
B-7	0+103.10	0.00 m				-210.00	0.00	1.0000000			
B-9	0+131.10	0.00 m				-210.00	0.00	1.0000000			
			2.70 m	18.90	51.00 m²				1.0145476	51.74 m²	173.48 m²
B-10	0+150.00	5.40 m				-210.00	6.11	1.0290952			
B-10	0+150.00	5.40 m				-210.00	6.11	1.0290952			
			6.14 m	9.10	55.86 m²				1.0274762	57.39 m²	230.87 m²
B-11	0+159.10	6.88 m				-210.00	5.43	1.0258571			
B-11 Sx	0+159.10	0.00 m				-210.00	5.43	1.0258571			
			0.35 m	20.90	7.39 m²				1.0128591	7.49 m²	238.36 m²
B-12	0+180.00	0.71 m				-2016.29	-0.28	0.9998611			
B-11 Dx	0+159.10	6.88 m				-210.00	5.43	1.0258571			
			7.73 m	20.90	161.53 m²				1.0141561	163.82 m²	402.18 m²
B-12	0+180.00	8.58 m				-2016.29	4.95	1.0024550			
B-12 Sx	0+180.00	0.71 m				-2016.29	-0.28	0.9998611			
			0.78 m	2.43	1.90 m²				0.9999306	1.90 m²	404.08 m²
B-13	0+182.43	0.85 m				0.00	-0.48	1.0000000			
B-12 Dx	0+180.00	8.58 m				-2016.29	4.95	1.0024550			
			6.55 m	2.43	15.91 m²				1.0012275	15.93 m²	420.01 m²
B-13	0+182.43	4.51 m				0.00	2.24	1.0000000			
B-13 Sx	0+182.43	0.85 m				0.00	-0.48	1.0000000			
			1.66 m	17.57	29.20 m²				1.0049710	29.35 m²	449.36 m²
B-14	0+200.00	2.47 m				125.73	-1.25	1.0099419			
B-13 Dx	0+182.43	4.51 m				0.00	2.24	1.0000000			
			2.34 m	17.57	41.17 m²				1.0049710	41.37 m²	490.73 m²
B-14	0+200.00	0.17 m				125.73	-1.25	1.0099419			
B-14 Sx	0+200.00	2.47 m				125.73	-1.25	1.0099419			
			2.90 m	4.52	13.10 m²				1.0136710	13.28 m²	504.01 m²
B-15	0+204.52	3.32 m				100.00	-1.74	1.0174000			

Sezione	Distanza progressiva	Sviluppo	Sviluppo Media	Distanza parziale	Area	Raggio	Distanza baricentro	Fattore K	Fattore K medio	Area Parziale	Area Totale
B-14	0+200.00	0.17 m				125.73	-1.25	1.0099419			
Dx			2.03 m	4.52	9.19 m²				0.9987210	9.18 m²	513.19 m²
B-15	0+204.52	3.89 m				100.00	1.25	0.9875000			
B-15	0+204.52	3.32 m				100.00	-1.74	1.0174000			
Sx			5.10 m	16.80	85.62 m²				1.0255500	87.81 m²	601.00 m²
B-16	0+221.32	6.87 m				100.00	-3.37	1.0337000			
B-15	0+204.52	3.89 m				100.00	1.25	0.9875000			
Dx			6.32 m	16.80	106.19 m²				0.9720000	103.22 m²	704.22 m²
B-16	0+221.32	8.75 m				100.00	4.35	0.9565000			
B-16	0+221.32	6.87 m				100.00	-3.37	1.0337000			
Sx			9.15 m	13.68	125.15 m²				1.0455000	130.84 m²	835.06 m²
B-17	0+235.01	11.43 m				100.00	-5.73	1.0573000			
B-16	0+221.32	8.75 m				100.00	4.35	0.9565000			
Dx			4.39 m	13.68	60.08 m²				1.0069000	60.49 m²	895.55 m²
B-17	0+235.01	0.04 m				100.00	-5.73	1.0573000			
B-17	0+235.01	11.43 m				100.00	-5.73	1.0573000			
Sx			8.78 m	3.12	27.40 m²				1.0841500	29.71 m²	925.26 m²
B-18	0+238.12	6.14 m				100.00	-11.10	1.1110000			
B-17	0+235.01	0.04 m				100.00	-5.73	1.0573000			
Dx			0.02 m	3.12	0.06 m²				1.0841500	0.07 m²	925.33 m²
B-18	0+238.12	0.00 m				100.00	-11.10	1.1110000			

WBS: SV.01-B - SV.01 - svincolo ovest - Nebbiu Cortina - Asse B

STERRO (ST)

Sezione	Distanza progressiva	Area	Area Media	Distanza parziale	Volume	Raggio	Distanza baricentro	Fattore K	Fattore K medio	Volume Parziale	Volume Totale
B-1	0+000.00	0.35 m²				311.13	-1.65	1.0053032			
Sx			0.36 m²	22.50	8.08 m³				1.0056247	8.13 m³	8.13 m³
B-2	0+022.50	0.37 m²				311.13	-1.85	1.0059461			
B-1	0+000.00	0.68 m²				311.13	2.63	0.9915469			
Dx			0.98 m²	22.50	22.03 m³				0.9886864	21.78 m³	29.91 m³
B-2	0+022.50	1.28 m²				311.13	4.41	0.9858259			
B-2	0+022.50	0.37 m²				311.13	-1.85	1.0059461			
Sx			0.19 m²	22.50	4.35 m³				1.0125832	4.40 m³	34.31 m³
B-3	0+045.00	0.02 m²				311.13	-5.98	1.0192203			
B-2	0+022.50	1.28 m²				311.13	4.41	0.9858259			
Dx			0.64 m²	22.50	14.43 m³				1.0025231	14.47 m³	48.78 m³
B-3	0+045.00	0.00 m²				311.13	-5.98	1.0192203			
B-3	0+045.00	0.02 m²				311.13	-5.98	1.0192203			
			0.01 m²	5.00	0.04 m³				1.0096101	0.04 m³	48.82 m³
B-4	0+050.00	0.00 m²				363.40	0.00	1.0000000			
B-5	0+075.00	0.00 m²				2270.58	0.00	1.0000000			
			0.35 m²	4.76	1.65 m³				1.0000000	1.65 m³	50.47 m³
B-6	0+079.76	0.69 m²				0.00	-0.13	1.0000000			
B-6	0+079.76	0.02 m²				0.00	-0.13	1.0000000			
Sx			0.02 m²	23.33	0.38 m³				0.9894524	0.38 m³	50.85 m³
B-7	0+103.10	0.01 m²				-210.00	-4.43	0.9789048			
B-6	0+079.76	0.67 m²				0.00	2.77	1.0000000			
Dx			0.33 m²	23.33	7.80 m³				0.9894524	7.72 m³	58.57 m³
B-7	0+103.10	0.00 m²				-210.00	-4.43	0.9789048			
B-7	0+103.10	0.01 m²				-210.00	-4.43	0.9789048			
Sx			0.00 m²	21.90	0.10 m³				0.9894524	0.10 m³	58.67 m³
B-8	0+125.00	0.00 m²				-210.00	0.00	1.0000000			
B-7	0+103.10	0.00 m²				-210.00	-4.43	0.9789048			
Dx			0.00 m²	21.90	0.01 m³				0.9894524	0.01 m³	58.68 m³
B-8	0+125.00	0.00 m²				-210.00	0.00	1.0000000			
B-8	0+125.00	0.00 m²				-210.00	0.00	1.0000000			
Sx			0.31 m²	6.10	1.86 m³				0.9873572	1.84 m³	60.52 m³
B-9	0+131.10	0.61 m²				-210.00	-5.31	0.9747143			

Sezione	Distanza progressiva	Area	Area Media	Distanza parziale	Volume	Raggio	Distanza baricentro	Fattore K	Fattore K medio	Volume Parziale	Volume Totale
B-8	0+125.00	0.00 m²				-210.00	0.00	1.0000000			
Dx			0.00 m²	6.10	0.01 m³				0.9874286	0.01 m³	60.53 m³
B-9	0+131.10	0.00 m²				-210.00	-5.28	0.9748571			
B-9	0+131.10	0.61 m²				-210.00	-5.31	0.9747143			
Sx			0.74 m²	18.90	13.93 m³				0.9789524	13.64 m³	74.17 m³
B-10	0+150.00	0.86 m²				-210.00	-3.53	0.9831905			
B-9	0+131.10	0.00 m²				-210.00	-5.28	0.9748571			
Dx			0.19 m²	18.90	3.62 m³				0.9918095	3.59 m³	77.76 m³
B-10	0+150.00	0.38 m²				-210.00	1.84	1.0087619			
B-10	0+150.00	0.86 m²				-210.00	-3.53	0.9831905			
Sx			1.09 m²	9.10	9.89 m³				0.9838572	9.73 m³	87.49 m³
B-11	0+159.10	1.31 m²				-210.00	-3.25	0.9845238			
B-10	0+150.00	0.38 m²				-210.00	1.84	1.0087619			
Dx			0.40 m²	9.10	3.64 m³				1.0065476	3.66 m³	91.15 m³
B-11	0+159.10	0.42 m²				-210.00	0.91	1.0043333			
B-11	0+159.10	1.31 m²				-210.00	-3.25	0.9845238			
Sx			1.28 m²	20.90	26.83 m³				0.9916642	26.61 m³	117.76 m³
B-12	0+180.00	1.26 m²				-2016.29	-2.41	0.9988047			
B-11	0+159.10	0.42 m²				-210.00	0.91	1.0043333			
Dx			0.51 m²	20.90	10.73 m³				1.0028957	10.76 m³	128.52 m³
B-12	0+180.00	0.61 m²				-2016.29	2.94	1.0014581			
B-12	0+180.00	1.26 m²				-2016.29	-2.41	0.9988047			
Sx			1.27 m²	2.43	3.09 m³				0.9994024	3.09 m³	131.61 m³
B-13	0+182.43	1.28 m²				0.00	-2.63	1.0000000			
B-12	0+180.00	0.61 m²				-2016.29	2.94	1.0014581			
Dx			0.62 m²	2.43	1.50 m³				1.0007290	1.50 m³	133.11 m³
B-13	0+182.43	0.62 m²				0.00	2.97	1.0000000			
B-13	0+182.43	1.28 m²				0.00	-2.63	1.0000000			
Sx			1.34 m²	17.57	23.53 m³				1.0132029	23.84 m³	156.95 m³
B-14	0+200.00	1.39 m²				125.73	-3.32	1.0264058			
B-13	0+182.43	0.62 m²				0.00	2.97	1.0000000			
Dx			1.11 m²	17.57	19.55 m³				0.9853655	19.26 m³	176.21 m³
B-14	0+200.00	1.60 m²				125.73	3.68	0.9707309			

WBS: SV.01-B - SV.01 - svincolo ovest - Nebbiu Cortina - Asse B

STERRO (ST)

Sezione	Distanza progressiva	Area	Area Media	Distanza parziale	Volume	Raggio	Distanza baricentro	Fattore K	Fattore K medio	Volume Parziale	Volume Totale
B-14	0+200.00	1.39 m²				125.73	-3.32	1.0264058			
Sx			1.29 m²	4.52	5.84 m³				1.0328529	6.03 m³	182.24 m³
B-15	0+204.52	1.19 m²				100.00	-3.93	1.0393000			
B-14	0+200.00	1.60 m²				125.73	3.68	0.9707309			
Dx			1.53 m²	4.52	6.93 m³				0.9650155	6.69 m³	188.93 m³
B-15	0+204.52	1.46 m²				100.00	4.07	0.9593000			
B-15	0+204.52	1.19 m²				100.00	-3.93	1.0393000			
Sx			0.59 m²	16.80	9.98 m³				1.0196500	10.18 m³	199.11 m³
B-16	0+221.32	0.00 m²				100.00	0.00	1.0000000			
B-15	0+204.52	1.46 m²				100.00	4.07	0.9593000			
Dx			0.73 m²	16.80	12.30 m³				0.9796500	12.05 m³	211.16 m³
B-16	0+221.32	0.00 m²				100.00	0.00	1.0000000			

WBS: SV.01-B - SV.01 - svincolo ovest - Nebbiu Cortina - Asse B

TERRENO VEGETALE (TVEG)

Sezione	Distanza progressiva	Area	Area Media	Distanza parziale	Volume	Raggio	Distanza baricentro	Fattore K	Fattore K medio	Volume Parziale	Volume Totale
B-1	0+000.00	0.35 m²				311.13	3.69	0.9881400			
			0.80 m²	22.50	18.04 m³				0.9849741	17.77 m³	17.77 m³
B-2	0+022.50	1.25 m²				311.13	5.66	0.9818082			
B-2	0+022.50	1.25 m²				311.13	5.66	0.9818082			
			0.81 m²	22.50	18.20 m³				0.9781120	17.80 m³	35.57 m³
B-3	0+045.00	0.36 m²				311.13	7.96	0.9744158			
B-3	0+045.00	0.36 m²				311.13	7.96	0.9744158			
			0.36 m²	5.00	1.82 m³				0.9763521	1.78 m³	37.35 m³
B-4	0+050.00	0.36 m²				363.40	7.89	0.9782884			
B-4	0+050.00	0.36 m²				363.40	7.89	0.9782884			
			0.41 m²	25.00	10.34 m³				0.9873517	10.21 m³	47.56 m³
B-5	0+075.00	0.47 m²				2270.58	8.14	0.9964150			
B-5	0+075.00	0.47 m²				2270.58	8.14	0.9964150			
			0.44 m²	4.76	2.08 m³				0.9982075	2.08 m³	49.64 m³
B-6	0+079.76	0.41 m²				0.00	8.10	1.0000000			
B-6 Sx	0+079.76	0.00 m²				0.00	8.10	1.0000000			
			0.39 m²	23.33	9.10 m³				0.9858334	8.97 m³	58.61 m³
B-7	0+103.10	0.78 m²				-210.00	-5.95	0.9716667			
B-6 Dx	0+079.76	0.41 m²				0.00	8.10	1.0000000			
			0.20 m²	23.33	4.76 m³				0.9858334	4.69 m³	63.30 m³
B-7	0+103.10	0.00 m²				-210.00	-5.95	0.9716667			
B-7	0+103.10	0.78 m²				-210.00	-5.95	0.9716667			
			0.53 m²	21.90	11.52 m³				0.9736190	11.22 m³	74.52 m³
B-8	0+125.00	0.27 m²				-210.00	-5.13	0.9755714			
B-8	0+125.00	0.27 m²				-210.00	-5.13	0.9755714			
			0.42 m²	6.10	2.58 m³				0.9746905	2.51 m³	77.03 m³
B-9	0+131.10	0.57 m²				-210.00	-5.50	0.9738095			
B-9 Sx	0+131.10	0.57 m²				-210.00	-5.50	0.9738095			
			0.72 m²	18.90	13.67 m³				0.9726667	13.30 m³	90.33 m³
B-10	0+150.00	0.87 m²				-210.00	-5.98	0.9715238			
B-9 Dx	0+131.10	0.00 m²				-210.00	-5.50	0.9738095			
			0.29 m²	18.90	5.41 m³				1.0065953	5.45 m³	95.78 m³
B-10	0+150.00	0.57 m²				-210.00	8.27	1.0393810			

WBS: SV.01-B - SV.01 - svincolo ovest - Nebbiu Cortina - Asse B

TERRENO VEGETALE (TVEG)

Sezione	Distanza progressiva	Area	Area Media	Distanza parziale	Volume	Raggio	Distanza baricentro	Fattore K	Fattore K medio	Volume Parziale	Volume Totale
B-10	0+150.00	0.87 m²				-210.00	-5.98	0.9715238			
Sx			1.15 m²	9.10	10.45 m³				0.9702619	10.14 m³	105.92 m³
B-11	0+159.10	1.42 m²				-210.00	-6.51	0.9690000			
B-10	0+150.00	0.57 m²				-210.00	8.27	1.0393810			
Dx			0.57 m²	9.10	5.15 m³				1.0392381	5.35 m³	111.27 m³
B-11	0+159.10	0.56 m²				-210.00	8.21	1.0390952			
B-11	0+159.10	1.42 m²				-210.00	-6.51	0.9690000			
Sx			0.79 m²	20.90	16.42 m³				0.9834164	16.15 m³	127.42 m³
B-12	0+180.00	0.15 m²				-2016.29	-4.37	0.9978327			
B-11	0+159.10	0.56 m²				-210.00	8.21	1.0390952			
Dx			0.48 m²	20.90	10.11 m³				1.0215860	10.33 m³	137.75 m³
B-12	0+180.00	0.41 m²				-2016.29	8.22	1.0040768			
B-12	0+180.00	0.15 m²				-2016.29	-4.37	0.9978327			
Sx			0.15 m²	2.43	0.36 m³				0.9989164	0.36 m³	138.11 m³
B-13	0+182.43	0.15 m²				0.00	-4.52	1.0000000			
B-12	0+180.00	0.41 m²				-2016.29	8.22	1.0040768			
Dx			0.44 m²	2.43	1.08 m³				1.0020384	1.08 m³	139.19 m³
B-13	0+182.43	0.48 m²				0.00	5.42	1.0000000			
B-13	0+182.43	0.15 m²				0.00	-4.52	1.0000000			
Sx			0.37 m²	17.57	6.58 m³				1.0226279	6.73 m³	145.92 m³
B-14	0+200.00	0.60 m²				125.73	-5.69	1.0452557			
B-13	0+182.43	0.48 m²				0.00	5.42	1.0000000			
Dx			0.50 m²	17.57	8.84 m³				0.9741510	8.61 m³	154.53 m³
B-14	0+200.00	0.53 m²				125.73	6.50	0.9483019			
B-14	0+200.00	0.60 m²				125.73	-5.69	1.0452557			
Sx			0.51 m²	4.52	2.33 m³				1.0509278	2.45 m³	156.98 m³
B-15	0+204.52	0.43 m²				100.00	-5.66	1.0566000			
B-14	0+200.00	0.53 m²				125.73	6.50	0.9483019			
Dx			0.52 m²	4.52	2.37 m³				0.9401510	2.23 m³	159.21 m³
B-15	0+204.52	0.52 m²				100.00	6.80	0.9320000			
B-15	0+204.52	0.43 m²				100.00	-5.66	1.0566000			
Sx			0.48 m²	16.80	8.11 m³				1.0595000	8.59 m³	167.80 m³
B-16	0+221.32	0.54 m²				100.00	-6.24	1.0624000			

WBS: SV.01-B - SV.01 - svincolo ovest - Nebbiu Cortina - Asse B

TERRENO VEGETALE (TVEG)

Sezione	Distanza progressiva	Area	Area Media	Distanza parziale	Volume	Raggio	Distanza baricentro	Fattore K	Fattore K medio	Volume Parziale	Volume Totale
B-15	0+204.52	0.52 m²				100.00	6.80	0.9320000			
Dx			0.56 m²	16.80	9.41 m³				0.9246000	8.70 m³	176.50 m³
B-16	0+221.32	0.60 m²				100.00	8.28	0.9172000			
B-16	0+221.32	0.54 m²				100.00	-6.24	1.0624000			
Sx			0.62 m²	13.68	8.45 m³				1.0851000	9.17 m³	185.67 m³
B-17	0+235.01	0.70 m²				100.00	-10.78	1.1078000			
B-16	0+221.32	0.60 m²				100.00	8.28	0.9172000			
Dx			0.30 m²	13.68	4.10 m³				1.0125000	4.15 m³	189.82 m³
B-17	0+235.01	0.00 m²				100.00	-10.78	1.1078000			
B-17	0+235.01	0.70 m²				100.00	-10.78	1.1078000			
			0.78 m²	3.12	2.42 m³				1.1212500	2.71 m³	192.53 m³
B-18	0+238.12	0.85 m²				100.00	-13.47	1.1347000			

WBS: SV.01-B - SV.01 - svincolo ovest - Nebbiu Cortina - Asse B

STRATO DI USURA (USURA)

Sezione	Distanza progressiva	Area	Area Media	Distanza parziale	Volume	Raggio	Distanza baricentro	Fattore K	Fattore K medio	Volume Parziale	Volume Totale
B-1	0+000.00	0.13 m²				311.13	-1.75	1.0056247			
Sx			0.14 m²	22.50	3.10 m³				1.0058818	3.12 m³	3.12 m³
B-2	0+022.50	0.15 m²				311.13	-1.91	1.0061389			
B-1	0+000.00	0.12 m²				311.13	1.58	0.9949217			
Dx			0.13 m²	22.50	3.01 m³				0.9944718	2.99 m³	6.11 m³
B-2	0+022.50	0.14 m²				311.13	1.86	0.9940218			
B-2	0+022.50	0.15 m²				311.13	-1.91	1.0061389			
Sx			0.16 m²	22.50	3.58 m³				1.0063639	3.60 m³	9.71 m³
B-3	0+045.00	0.17 m²				311.13	-2.05	1.0065889			
B-2	0+022.50	0.14 m²				311.13	1.86	0.9940218			
Dx			0.15 m²	22.50	3.43 m³				0.9937968	3.41 m³	13.12 m³
B-3	0+045.00	0.16 m²				311.13	2.00	0.9935718			
B-3	0+045.00	0.17 m²				311.13	-2.05	1.0065889			
Sx			0.18 m²	5.00	0.89 m³				1.0064865	0.90 m³	14.02 m³
B-4	0+050.00	0.18 m²				363.40	-2.32	1.0063841			
B-3	0+045.00	0.16 m²				311.13	2.00	0.9935718			
Dx			0.16 m²	5.00	0.80 m³				0.9940341	0.80 m³	14.82 m³
B-4	0+050.00	0.16 m²				363.40	2.00	0.9944964			
B-4	0+050.00	0.18 m²				363.40	-2.32	1.0063841			
Sx			0.23 m²	25.00	5.68 m³				1.0039429	5.70 m³	20.52 m³
B-5	0+075.00	0.27 m²				2270.58	-3.41	1.0015018			
B-4	0+050.00	0.16 m²				363.40	2.00	0.9944964			
Dx			0.16 m²	25.00	4.00 m³				0.9968078	3.99 m³	24.51 m³
B-5	0+075.00	0.16 m²				2270.58	2.00	0.9991192			
B-5	0+075.00	0.27 m²				2270.58	-3.41	1.0015018			
Sx			0.27 m²	4.76	1.29 m³				1.0007509	1.29 m³	25.80 m³
B-6	0+079.76	0.27 m²				0.00	-3.41	1.0000000			
B-5	0+075.00	0.16 m²				2270.58	2.00	0.9991192			
Dx			0.16 m²	4.76	0.76 m³				0.9995596	0.76 m³	26.56 m³
B-6	0+079.76	0.16 m²				0.00	2.00	1.0000000			
B-6	0+079.76	0.27 m²				0.00	-3.41	1.0000000			
Sx			0.22 m²	23.33	5.19 m³				0.9950000	5.16 m³	31.72 m³
B-7	0+103.10	0.17 m²				-210.00	-2.10	0.9900000			

WBS: SV.01-B - SV.01 - svincolo ovest - Nebbiu Cortina - Asse B

STRATO DI USURA (USURA)

Sezione	Distanza progressiva	Area	Area Media	Distanza parziale	Volume	Raggio	Distanza baricentro	Fattore K	Fattore K medio	Volume Parziale	Volume Totale
B-6	0+079.76	0.16 m²				0.00	2.00	1.0000000			
Dx			0.16 m²	23.33	3.73 m³				1.0047619	3.75 m³	35.47 m³
B-7	0+103.10	0.16 m²				-210.00	2.00	1.0095238			
B-7	0+103.10	0.17 m²				-210.00	-2.10	0.9900000			
Sx			0.18 m²	21.90	3.84 m³				0.9898095	3.80 m³	39.27 m³
B-8	0+125.00	0.18 m²				-210.00	-2.18	0.9896190			
B-7	0+103.10	0.16 m²				-210.00	2.00	1.0095238			
Dx			0.16 m²	21.90	3.50 m³				1.0095238	3.53 m³	42.80 m³
B-8	0+125.00	0.16 m²				-210.00	2.00	1.0095238			
B-8	0+125.00	0.18 m²				-210.00	-2.18	0.9896190			
Sx			0.18 m²	6.10	1.08 m³				0.9896190	1.07 m³	43.87 m³
B-9	0+131.10	0.18 m²				-210.00	-2.18	0.9896190			
B-8	0+125.00	0.16 m²				-210.00	2.00	1.0095238			
Dx			0.16 m²	6.10	0.98 m³				1.0095238	0.99 m³	44.86 m³
B-9	0+131.10	0.16 m²				-210.00	2.00	1.0095238			
B-9	0+131.10	0.18 m²				-210.00	-2.18	0.9896190			
Sx			0.18 m²	18.90	3.35 m³				0.9896190	3.32 m³	48.18 m³
B-10	0+150.00	0.18 m²				-210.00	-2.18	0.9896190			
B-9	0+131.10	0.16 m²				-210.00	2.00	1.0095238			
Dx			0.16 m²	18.90	3.02 m³				1.0095238	3.05 m³	51.23 m³
B-10	0+150.00	0.16 m²				-210.00	2.00	1.0095238			
B-10	0+150.00	0.18 m²				-210.00	-2.18	0.9896190			
Sx			0.18 m²	9.10	1.60 m³				0.9898095	1.58 m³	52.81 m³
B-11	0+159.10	0.17 m²				-210.00	-2.10	0.9900000			
B-10	0+150.00	0.16 m²				-210.00	2.00	1.0095238			
Dx			0.16 m²	9.10	1.46 m³				1.0095238	1.47 m³	54.28 m³
B-11	0+159.10	0.16 m²				-210.00	2.00	1.0095238			
B-11	0+159.10	0.17 m²				-210.00	-2.10	0.9900000			
Sx			0.17 m²	20.90	3.53 m³				0.9944768	3.51 m³	57.79 m³
B-12	0+180.00	0.16 m²				-2016.29	-2.11	0.9989535			
B-11	0+159.10	0.16 m²				-210.00	2.00	1.0095238			
Dx			0.16 m²	20.90	3.40 m³				1.0052876	3.42 m³	61.21 m³
B-12	0+180.00	0.16 m²				-2016.29	2.12	1.0010514			

WBS: SV.01-B - SV.01 - svincolo ovest - Nebbiu Cortina - Asse B

STRATO DI USURA (USURA)

Sezione	Distanza progressiva	Area	Area Media	Distanza parziale	Volume	Raggio	Distanza baricentro	Fattore K	Fattore K medio	Volume Parziale	Volume Totale
B-12	0+180.00	0.16 m²				-2016.29	-2.11	0.9989535			
Sx			0.17 m²	2.43	0.41 m³				0.9994768	0.41 m³	61.62 m³
B-13	0+182.43	0.17 m²				0.00	-2.02	1.0000000			
B-12	0+180.00	0.16 m²				-2016.29	2.12	1.0010514			
Dx			0.17 m²	2.43	0.41 m³				1.0005257	0.41 m³	62.03 m³
B-13	0+182.43	0.17 m²				0.00	2.12	1.0000000			
B-13	0+182.43	0.17 m²				0.00	-2.02	1.0000000			
Sx			0.18 m²	17.57	3.17 m³				1.0099817	3.20 m³	65.23 m³
B-14	0+200.00	0.19 m²				125.73	-2.51	1.0199634			
B-13	0+182.43	0.17 m²				0.00	2.12	1.0000000			
Dx			0.20 m²	17.57	3.43 m³				0.9895013	3.39 m³	68.62 m³
B-14	0+200.00	0.22 m²				125.73	2.64	0.9790026			
B-14	0+200.00	0.19 m²				125.73	-2.51	1.0199634			
Sx			0.19 m²	4.52	0.86 m³				1.0225317	0.88 m³	69.50 m³
B-15	0+204.52	0.19 m²				100.00	-2.51	1.0251000			
B-14	0+200.00	0.22 m²				125.73	2.64	0.9790026			
Dx			0.22 m²	4.52	1.00 m³				0.9750013	0.98 m³	70.48 m³
B-15	0+204.52	0.23 m²				100.00	2.90	0.9710000			
B-15	0+204.52	0.19 m²				100.00	-2.51	1.0251000			
Sx			0.20 m²	16.80	3.38 m³				1.0251000	3.46 m³	73.94 m³
B-16	0+221.32	0.21 m²				100.00	-2.51	1.0251000			
B-15	0+204.52	0.23 m²				100.00	2.90	0.9710000			
Dx			0.26 m²	16.80	4.29 m³				0.9673000	4.15 m³	78.09 m³
B-16	0+221.32	0.29 m²				100.00	3.64	0.9636000			
B-16	0+221.32	0.21 m²				100.00	-2.51	1.0251000			
Sx			0.30 m²	13.68	4.04 m³				1.0361000	4.19 m³	82.28 m³
B-17	0+235.01	0.38 m²				100.00	-4.71	1.0471000			
B-16	0+221.32	0.29 m²				100.00	3.64	0.9636000			
Dx			0.14 m²	13.68	1.96 m³				1.0053500	1.97 m³	84.25 m³
B-17	0+235.01	0.00 m²				100.00	-4.71	1.0471000			
B-17	0+235.01	0.38 m²				100.00	-4.71	1.0471000			
			0.26 m²	3.12	0.82 m³				1.0697000	0.88 m³	85.13 m³
B-18	0+238.12	0.15 m²				100.00	-9.23	1.0923000			

RAMO C

COMPUTO DELLE QUANTITA'

WBS: SV.01-C - SV.01 - svincolo ovest - Nebbiu Cortina - Asse C

STRATO DI BASE (BASE)

Sezione	Distanza progressiva	Area	Area Media	Distanza parziale	Volume	Raggio	Distanza baricentro	Fattore K	Fattore K medio	Volume Parziale	Volume Totale
C-1	0+000.00	0.90 m²				0.00	-1.90	1.0000000			
			0.91 m²	8.26	7.53 m³				1.0000000	7.53 m³	7.53 m³
C-2	0+008.26	0.92 m²				0.00	-1.96	1.0000000			
C-2	0+008.26	0.46 m²				0.00	-1.96	1.0000000			
Sx			0.49 m²	16.74	8.16 m³				0.9945142	8.12 m³	15.65 m³
C-3	0+025.00	0.51 m²				-194.14	-2.13	0.9890285			
C-2	0+008.26	0.45 m²				0.00	1.92	1.0000000			
Dx			0.45 m²	16.74	7.61 m³				1.0049449	7.65 m³	23.30 m³
C-3	0+025.00	0.45 m²				-194.14	1.92	1.0098898			
C-3	0+025.00	0.51 m²				-194.14	-2.13	0.9890285			
Sx			0.58 m²	15.75	9.08 m³				0.9812643	8.91 m³	32.21 m³
C-4	0+040.75	0.64 m²				-100.00	-2.65	0.9735000			
C-3	0+025.00	0.45 m²				-194.14	1.92	1.0098898			
Dx			0.50 m²	15.75	7.92 m³				1.0164449	8.05 m³	40.26 m³
C-4	0+040.75	0.55 m²				-100.00	2.30	1.0230000			
C-4	0+040.75	0.64 m²				-100.00	-2.65	0.9735000			
Sx			0.66 m²	9.25	6.14 m³				0.9725500	5.97 m³	46.23 m³
C-5	0+050.00	0.69 m²				-100.00	-2.84	0.9716000			
C-4	0+040.75	0.55 m²				-100.00	2.30	1.0230000			
Dx			0.56 m²	9.25	5.22 m³				1.0232500	5.34 m³	51.57 m³
C-5	0+050.00	0.58 m²				-100.00	2.35	1.0235000			
C-5	0+050.00	0.69 m²				-100.00	-2.84	0.9716000			
Sx			0.69 m²	7.02	4.81 m³				0.9716000	4.67 m³	56.24 m³
C-6	0+057.02	0.69 m²				-100.00	-2.84	0.9716000			
C-5	0+050.00	0.58 m²				-100.00	2.35	1.0235000			
Dx			0.58 m²	7.02	4.05 m³				1.0239000	4.15 m³	60.39 m³
C-6	0+057.02	0.58 m²				-100.00	2.43	1.0243000			
C-6	0+057.02	0.69 m²				-100.00	-2.84	0.9716000			
Sx			0.69 m²	10.14	6.99 m³				0.9713000	6.79 m³	67.18 m³
C-7	0+067.16	0.69 m²				-100.00	-2.90	0.9710000			
C-6	0+057.02	0.58 m²				-100.00	2.43	1.0243000			
Dx			0.72 m²	10.14	7.28 m³				1.0300000	7.50 m³	74.68 m³
C-7	0+067.16	0.86 m²				-100.00	3.57	1.0357000			

RAMO C

COMPUTO DELLE QUANTITA'

WBS: SV.01-C - SV.01 - svincolo ovest - Nebbiu Cortina - Asse C

STRATO DI BASE (BASE)

Sezione	Distanza progressiva	Area	Area Media	Distanza parziale	Volume	Raggio	Distanza baricentro	Fattore K	Fattore K medio	Volume Parziale	Volume Totale
C-7	0+067.16	0.69 m²				-100.00	-2.90	0.9710000			
Sx			0.70 m²	5.30	3.69 m³				0.9710500	3.58 m³	78.26 m³
C-8	0+072.46	0.70 m²				-100.00	-2.89	0.9711000			
C-7	0+067.16	0.86 m²				-100.00	3.57	1.0357000			
Dx			0.72 m²	5.30	3.81 m³				1.0298000	3.92 m³	82.18 m³
C-8	0+072.46	0.58 m²				-100.00	2.39	1.0239000			
C-8	0+072.46	0.70 m²				-100.00	-2.89	0.9711000			
Sx			0.74 m²	14.44	10.74 m³				0.9855500	10.58 m³	92.76 m³
C-9	0+086.90	0.79 m²				0.00	-3.30	1.0000000			
C-8	0+072.46	0.58 m²				-100.00	2.39	1.0239000			
Dx			0.67 m²	14.44	9.61 m³				1.0119500	9.72 m³	102.48 m³
C-9	0+086.90	0.75 m²				0.00	3.12	1.0000000			
C-9	0+086.90	1.54 m²				0.00	-3.30	1.0000000			
			2.33 m²	14.29	33.35 m³				1.0000000	33.35 m³	135.83 m³
C-10	0+101.19	3.13 m²				0.00	-6.34	1.0000000			
C-10	0+101.19	3.13 m²				0.00	-6.34	1.0000000			
			1.93 m²	3.01	5.80 m³				1.0000000	5.80 m³	141.63 m³
C-11	0+104.20	0.72 m²				0.00	-14.54	1.0000000			

RAMO C

COMPUTO DELLE QUANTITA'

WBS: SV.01-C - SV.01 - svincolo ovest - Nebbiu Cortina - Asse C

STRATO DI BINDER (BINDER)

Sezione	Distanza progressiva	Area	Area Media	Distanza parziale	Volume	Raggio	Distanza baricentro	Fattore K	Fattore K medio	Volume Parziale	Volume Totale
C-1	0+000.00	0.37 m²				0.00	-1.93	1.0000000			
			0.38 m²	8.26	3.11 m³				1.0000000	3.11 m³	3.11 m³
C-2	0+008.26	0.38 m²				0.00	-1.87	1.0000000			
C-2	0+008.26	0.19 m²				0.00	-1.87	1.0000000			
Sx			0.20 m²	16.74	3.37 m³				0.9943598	3.35 m³	6.46 m³
C-3	0+025.00	0.21 m²				-194.14	-2.19	0.9887195			
C-2	0+008.26	0.19 m²				0.00	1.93	1.0000000			
Dx			0.19 m²	16.74	3.12 m³				1.0049707	3.14 m³	9.60 m³
C-3	0+025.00	0.19 m²				-194.14	1.93	1.0099413			
C-3	0+025.00	0.21 m²				-194.14	-2.19	0.9887195			
Sx			0.24 m²	15.75	3.73 m³				0.9809097	3.66 m³	13.26 m³
C-4	0+040.75	0.26 m²				-100.00	-2.69	0.9731000			
C-3	0+025.00	0.19 m²				-194.14	1.93	1.0099413			
Dx			0.21 m²	15.75	3.25 m³				1.0166707	3.30 m³	16.56 m³
C-4	0+040.75	0.23 m²				-100.00	2.34	1.0234000			
C-4	0+040.75	0.26 m²				-100.00	-2.69	0.9731000			
Sx			0.27 m²	9.25	2.53 m³				0.9723000	2.46 m³	19.02 m³
C-5	0+050.00	0.28 m²				-100.00	-2.85	0.9715000			
C-4	0+040.75	0.23 m²				-100.00	2.34	1.0234000			
Dx			0.23 m²	9.25	2.15 m³				1.0234500	2.20 m³	21.22 m³
C-5	0+050.00	0.24 m²				-100.00	2.35	1.0235000			
C-5	0+050.00	0.28 m²				-100.00	-2.85	0.9715000			
Sx			0.28 m²	7.02	1.98 m³				0.9715000	1.92 m³	23.14 m³
C-6	0+057.02	0.28 m²				-100.00	-2.85	0.9715000			
C-5	0+050.00	0.24 m²				-100.00	2.35	1.0235000			
Dx			0.24 m²	7.02	1.67 m³				1.0235000	1.71 m³	24.85 m³
C-6	0+057.02	0.24 m²				-100.00	2.35	1.0235000			
C-6	0+057.02	0.28 m²				-100.00	-2.85	0.9715000			
Sx			0.28 m²	10.14	2.88 m³				0.9712000	2.80 m³	27.65 m³
C-7	0+067.16	0.29 m²				-100.00	-2.91	0.9709000			
C-6	0+057.02	0.24 m²				-100.00	2.35	1.0235000			
Dx			0.29 m²	10.14	2.92 m³				1.0286500	3.00 m³	30.65 m³
C-7	0+067.16	0.34 m²				-100.00	3.38	1.0338000			

WBS: SV.01-C - SV.01 - svincolo ovest - Nebbiu Cortina - Asse C

STRATO DI BINDER (BINDER)

Sezione	Distanza progressiva	Area	Area Media	Distanza parziale	Volume	Raggio	Distanza baricentro	Fattore K	Fattore K medio	Volume Parziale	Volume Totale
C-7	0+067.16	0.29 m²				-100.00	-2.91	0.9709000			
Sx			0.29 m²	5.30	1.52 m³				0.9705000	1.48 m³	32.13 m³
C-8	0+072.46	0.29 m²				-100.00	-2.99	0.9701000			
C-7	0+067.16	0.34 m²				-100.00	3.38	1.0338000			
Dx			0.29 m²	5.30	1.53 m³				1.0286500	1.57 m³	33.70 m³
C-8	0+072.46	0.24 m²				-100.00	2.35	1.0235000			
C-8	0+072.46	0.29 m²				-100.00	-2.99	0.9701000			
Sx			0.31 m²	14.44	4.45 m³				0.9850500	4.38 m³	38.08 m³
C-9	0+086.90	0.33 m²				0.00	-3.35	1.0000000			
C-8	0+072.46	0.24 m²				-100.00	2.35	1.0235000			
Dx			0.28 m²	14.44	3.98 m³				1.0117500	4.03 m³	42.11 m³
C-9	0+086.90	0.31 m²				0.00	3.08	1.0000000			
C-9	0+086.90	0.64 m²				0.00	-3.35	1.0000000			
			0.97 m²	14.29	13.83 m³				1.0000000	13.83 m³	55.94 m³
C-10	0+101.19	1.29 m²				0.00	-6.44	1.0000000			
C-10	0+101.19	1.29 m²				0.00	-6.44	1.0000000			
			0.79 m²	3.01	2.39 m³				1.0000000	2.39 m³	58.33 m³
C-11	0+104.20	0.29 m²				0.00	-15.44	1.0000000			

WBS: SV.01-C - SV.01 - svincolo ovest - Nebbiu Cortina - Asse C

BONIFICA (BON)

Sezione	Distanza progressiva	Area	Area Media	Distanza parziale	Volume	Raggio	Distanza baricentro	Fattore K	Fattore K medio	Volume Parziale	Volume Totale
C-2	0+008.26	0.00 m²				0.00	0.00	1.0000000			
			0.61 m²	16.74	10.29 m³				0.9838261	10.12 m³	10.12 m³
C-3	0+025.00	1.23 m²				-194.14	-6.28	0.9676522			
C-3	0+025.00	1.23 m²				-194.14	-6.28	0.9676522			
			2.36 m²	15.75	37.18 m³				0.9535261	35.45 m³	45.57 m³
C-4	0+040.75	3.49 m²				-100.00	-6.06	0.9394000			
C-4	0+040.75	3.49 m²				-100.00	-6.06	0.9394000			
			4.57 m²	9.25	42.28 m³				0.9426500	39.86 m³	85.43 m³
C-5	0+050.00	5.65 m²				-100.00	-5.41	0.9459000			
C-5	0+050.00	5.65 m²				-100.00	-5.41	0.9459000			
Sx			6.56 m²	7.02	46.05 m³				0.9495000	43.72 m³	129.15 m³
C-6	0+057.02	7.47 m²				-100.00	-4.69	0.9531000			
C-5	0+050.00	0.00 m²				-100.00	-5.41	0.9459000			
Dx			0.11 m²	7.02	0.75 m³				0.9739000	0.73 m³	129.88 m³
C-6	0+057.02	0.21 m²				-100.00	0.19	1.0019000			
C-6	0+057.02	7.47 m²				-100.00	-4.69	0.9531000			
Sx			7.70 m²	10.14	78.07 m³				0.9517500	74.30 m³	204.18 m³
C-7	0+067.16	7.93 m²				-100.00	-4.96	0.9504000			
C-6	0+057.02	0.21 m²				-100.00	0.19	1.0019000			
Dx			1.87 m²	10.14	18.99 m³				1.0119500	19.22 m³	223.40 m³
C-7	0+067.16	3.53 m²				-100.00	2.20	1.0220000			
C-7	0+067.16	7.93 m²				-100.00	-4.96	0.9504000			
Sx			8.02 m²	5.30	42.51 m³				0.9498500	40.38 m³	263.78 m³
C-8	0+072.46	8.12 m²				-100.00	-5.07	0.9493000			
C-7	0+067.16	3.53 m²				-100.00	2.20	1.0220000			
Dx			4.34 m²	5.30	22.98 m³				1.0270500	23.60 m³	287.38 m³
C-8	0+072.46	5.14 m²				-100.00	3.21	1.0321000			
C-8	0+072.46	8.12 m²				-100.00	-5.07	0.9493000			
Sx			7.15 m²	14.44	103.18 m³				0.9746500	100.56 m³	387.94 m³
C-9	0+086.90	6.18 m²				0.00	-3.85	1.0000000			
C-8	0+072.46	5.14 m²				-100.00	3.21	1.0321000			
Dx			5.23 m²	14.44	75.45 m³				1.0160500	76.66 m³	464.60 m³
C-9	0+086.90	5.31 m²				0.00	3.32	1.0000000			

WBS: SV.01-C - SV.01 - svincolo ovest - Nebbiu Cortina - Asse C

BONIFICA (BON)

Sezione	Distanza progressiva	Area	Area Media	Distanza parziale	Volume	Raggio	Distanza baricentro	Fattore K	Fattore K medio	Volume Parziale	Volume Totale
C-9	0+086.90	11.49 m²				0.00	-3.85	1.0000000			
			20.21 m²	14.29	288.73 m³				1.0000000	288.73 m³	753.33 m³
C-10	0+101.19	28.92 m²				0.00	-9.66	1.0000000			
C-10	0+101.19	28.92 m²				0.00	-9.66	1.0000000			
			18.09 m²	3.01	54.45 m³				1.0000000	54.45 m³	807.78 m³
C-11	0+104.20	7.26 m²				0.00	-15.46	1.0000000			

WBS: SV.01-C - SV.01 - svincolo ovest - Nebbiu Cortina - Asse C | STRATO DI USURA CICLABILE (CICLAE

Sezione	Distanza progressiva	Area	Area Media	Distanza parziale	Volume	Raggio	Distanza baricentro	Fattore K	Fattore K medio	Volume Parziale	Volume Totale
C-8	0+072.46	0.00 m²				-100.00	0.00	1.0000000			
			0.02 m²	14.44	0.33 m³				1.0000000	0.33 m³	0.33 m³
C-9	0+086.90	0.05 m²				0.00	-6.27	1.0000000			
C-9	0+086.90	0.05 m²				0.00	-6.27	1.0000000			
			0.02 m²	14.29	0.33 m³				1.0000000	0.33 m³	0.66 m³
C-10	0+101.19	0.00 m²				0.00	0.00	1.0000000			

WBS: SV.01-C - SV.01 - svincolo ovest - Nebbiu Cortina - Asse C

CORDOLO (CORDOLO)

Sezione	Distanza progressiva	Area	Area Media	Distanza parziale	Volume	Raggio	Distanza baricentro	Fattore K	Fattore K medio	Volume Parziale	Volume Totale
C-1	0+000.00	0.07 m²				0.00	-5.38	1.0000000			
			0.07 m²	8.26	0.59 m³				1.0000000	0.59 m³	0.59 m³
C-2	0+008.26	0.07 m²				0.00	-6.66	1.0000000			
C-2	0+008.26	0.07 m²				0.00	-6.66	1.0000000			
			0.07 m²	16.74	1.21 m³				0.9847275	1.19 m³	1.78 m³
C-3	0+025.00	0.07 m²				-194.14	-5.93	0.9694550			
C-3	0+025.00	0.07 m²				-194.14	-5.93	0.9694550			
			0.07 m²	15.75	1.13 m³				0.9303775	1.05 m³	2.83 m³
C-4	0+040.75	0.07 m²				-100.00	-10.87	0.8913000			
C-4 Sx	0+040.75	0.07 m²				-100.00	-10.87	0.8913000			
			0.07 m²	9.25	0.67 m³				0.9072500	0.61 m³	3.44 m³
C-5	0+050.00	0.07 m²				-100.00	-7.68	0.9232000			
C-4 Dx	0+040.75	0.00 m²				-100.00	-10.87	0.8913000			
			0.04 m²	9.25	0.33 m³				0.9792000	0.32 m³	3.76 m³
C-5	0+050.00	0.07 m²				-100.00	6.71	1.0671000			
C-5 Sx	0+050.00	0.07 m²				-100.00	-7.68	0.9232000			
			0.07 m²	7.02	0.51 m³				0.9232000	0.47 m³	4.23 m³
C-6	0+057.02	0.07 m²				-100.00	-7.68	0.9232000			
C-5 Dx	0+050.00	0.07 m²				-100.00	6.71	1.0671000			
			0.07 m²	7.02	0.51 m³				1.0884500	0.56 m³	4.79 m³
C-6	0+057.02	0.07 m²				-100.00	10.98	1.1098000			
C-6 Sx	0+057.02	0.07 m²				-100.00	-7.68	0.9232000			
			0.07 m²	10.14	0.73 m³				0.9325500	0.68 m³	5.47 m³
C-7	0+067.16	0.07 m²				-100.00	-5.81	0.9419000			
C-6 Dx	0+057.02	0.07 m²				-100.00	10.98	1.1098000			
			0.04 m²	10.14	0.37 m³				1.0258500	0.38 m³	5.85 m³
C-7	0+067.16	0.00 m²				-100.00	-5.81	0.9419000			
C-7 Sx	0+067.16	0.07 m²				-100.00	-5.81	0.9419000			
			0.07 m²	5.30	0.38 m³				0.9415500	0.36 m³	6.21 m³
C-8	0+072.46	0.07 m²				-100.00	-5.88	0.9412000			
C-7 Dx	0+067.16	0.00 m²				-100.00	-5.81	0.9419000			
			0.05 m²	5.30	0.29 m³				1.0164500	0.29 m³	6.50 m³
C-8	0+072.46	0.11 m²				-100.00	9.10	1.0910000			

WBS: SV.01-C - SV.01 - svincolo ovest - Nebbiu Cortina - Asse C

CORDOLO (CORDOLO)

Sezione	Distanza progressiva	Area	Area Media	Distanza parziale	Volume	Raggio	Distanza baricentro	Fattore K	Fattore K medio	Volume Parziale	Volume Totale
C-8	0+072.46	0.07 m²				-100.00	-5.88	0.9412000			
Sx			0.04 m²	14.44	0.52 m³				0.9706000	0.50 m³	7.00 m³
C-9	0+086.90	0.00 m²				0.00	0.00	1.0000000			
C-8	0+072.46	0.11 m²				-100.00	9.10	1.0910000			
Dx			0.05 m²	14.44	0.78 m³				1.0455000	0.82 m³	7.82 m³
C-9	0+086.90	0.00 m²				0.00	0.00	1.0000000			

WBS: SV.01-C - SV.01 - svincolo ovest - Nebbiu Cortina - Asse C

MISTO GRANULOMETRICO (FONDA_M

Sezione	Distanza progressiva	Area	Area Media	Distanza parziale	Volume	Raggio	Distanza baricentro	Fattore K	Fattore K medio	Volume Parziale	Volume Totale
C-1	0+000.00	1.77 m²				0.00	-1.89	1.0000000			
			1.80 m²	8.26	14.87 m³				1.0000000	14.87 m³	14.87 m³
C-2	0+008.26	1.83 m²				0.00	-2.02	1.0000000			
C-2	0+008.26	0.80 m²				0.00	-2.02	1.0000000			
Sx			1.06 m²	16.74	17.73 m³				0.9915010	17.58 m³	32.45 m³
C-3	0+025.00	1.32 m²				-194.14	-3.30	0.9830020			
C-2	0+008.26	1.03 m²				0.00	2.55	1.0000000			
Dx			1.02 m²	16.74	17.09 m³				1.0065674	17.20 m³	49.65 m³
C-3	0+025.00	1.02 m²				-194.14	2.55	1.0131349			
C-3	0+025.00	1.32 m²				-194.14	-3.30	0.9830020			
Sx			1.43 m²	15.75	22.46 m³				0.9722010	21.84 m³	71.49 m³
C-4	0+040.75	1.54 m²				-100.00	-3.86	0.9614000			
C-3	0+025.00	1.02 m²				-194.14	2.55	1.0131349			
Dx			1.10 m²	15.75	17.25 m³				1.0213175	17.62 m³	89.11 m³
C-4	0+040.75	1.17 m²				-100.00	2.95	1.0295000			
C-4	0+040.75	1.54 m²				-100.00	-3.86	0.9614000			
Sx			1.57 m²	9.25	14.55 m³				0.9606000	13.98 m³	103.09 m³
C-5	0+050.00	1.61 m²				-100.00	-4.02	0.9598000			
C-4	0+040.75	1.17 m²				-100.00	2.95	1.0295000			
Dx			1.20 m²	9.25	11.06 m³				1.0300500	11.39 m³	114.48 m³
C-5	0+050.00	1.22 m²				-100.00	3.06	1.0306000			
C-5	0+050.00	1.61 m²				-100.00	-4.02	0.9598000			
Sx			1.61 m²	7.02	11.29 m³				0.9598000	10.84 m³	125.32 m³
C-6	0+057.02	1.61 m²				-100.00	-4.02	0.9598000			
C-5	0+050.00	1.22 m²				-100.00	3.06	1.0306000			
Dx			1.22 m²	7.02	8.55 m³				1.0306000	8.81 m³	134.13 m³
C-6	0+057.02	1.22 m²				-100.00	3.06	1.0306000			
C-6	0+057.02	1.61 m²				-100.00	-4.02	0.9598000			
Sx			1.61 m²	10.14	16.37 m³				0.9595000	15.71 m³	149.84 m³
C-7	0+067.16	1.62 m²				-100.00	-4.08	0.9592000			
C-6	0+057.02	1.22 m²				-100.00	3.06	1.0306000			
Dx			1.22 m²	10.14	12.35 m³				1.0306000	12.73 m³	162.57 m³
C-7	0+067.16	1.22 m²				-100.00	3.06	1.0306000			

WBS: SV.01-C - SV.01 - svincolo ovest - Nebbiu Cortina - Asse C

MISTO GRANULOMETRICO (FONDA_M

Sezione	Distanza progressiva	Area	Area Media	Distanza parziale	Volume	Raggio	Distanza baricentro	Fattore K	Fattore K medio	Volume Parziale	Volume Totale
C-7	0+067.16	1.62 m²				-100.00	-4.08	0.9592000			
Sx			1.63 m²	5.30	8.61 m³				0.9591500	8.26 m³	170.83 m³
C-8	0+072.46	1.63 m²				-100.00	-4.09	0.9591000			
C-7	0+067.16	1.22 m²				-100.00	3.06	1.0306000			
Dx			1.22 m²	5.30	6.45 m³				1.0306000	6.65 m³	177.48 m³
C-8	0+072.46	1.22 m²				-100.00	3.06	1.0306000			
C-8	0+072.46	1.63 m²				-100.00	-4.09	0.9591000			
Sx			1.59 m²	14.44	22.90 m³				0.9795500	22.43 m³	199.91 m³
C-9	0+086.90	1.54 m²				0.00	-3.89	1.0000000			
C-8	0+072.46	1.22 m²				-100.00	3.06	1.0306000			
Dx			1.27 m²	14.44	18.38 m³				1.0153000	18.66 m³	218.57 m³
C-9	0+086.90	1.33 m²				0.00	3.34	1.0000000			
C-9	0+086.90	2.87 m²				0.00	-3.89	1.0000000			
			4.44 m²	14.29	63.38 m³				1.0000000	63.38 m³	281.95 m³
C-10	0+101.19	6.00 m²				0.00	-7.35	1.0000000			
C-10	0+101.19	6.00 m²				0.00	-7.35	1.0000000			
			3.91 m²	3.01	11.77 m³				1.0000000	11.77 m³	293.72 m³
C-11	0+104.20	1.81 m²				0.00	-15.67	1.0000000			

WBS: SV.01-C - SV.01 - svincolo ovest - Nebbiu Cortina - Asse C

SCAVO FOSSO (FOSSO)

Sezione	Distanza progressiva	Area	Area Media	Distanza parziale	Volume	Raggio	Distanza baricentro	Fattore K	Fattore K medio	Volume Parziale	Volume Totale
C-2	0+008.26	0.00 m²				0.00	0.00	1.0000000			
			0.49 m²	16.74	8.14 m³				0.9763830	7.95 m³	7.95 m³
C-3	0+025.00	0.97 m²				-194.14	-9.17	0.9527660			
C-3	0+025.00	0.97 m²				-194.14	-9.17	0.9527660			
			1.25 m²	15.75	19.73 m³				0.9225830	18.20 m³	26.15 m³
C-4	0+040.75	1.53 m²				-100.00	-10.76	0.8924000			
C-4	0+040.75	1.53 m²				-100.00	-10.76	0.8924000			
			1.31 m²	9.25	12.08 m³				0.8901000	10.75 m³	36.90 m³
C-5	0+050.00	1.08 m²				-100.00	-11.22	0.8878000			
C-5	0+050.00	1.08 m²				-100.00	-11.22	0.8878000			
			0.80 m²	7.02	5.61 m³				0.8870000	4.98 m³	41.88 m³
C-6	0+057.02	0.52 m²				-100.00	-11.38	0.8862000			
C-6	0+057.02	0.52 m²				-100.00	-11.38	0.8862000			
			0.37 m²	10.14	3.80 m³				0.8874500	3.37 m³	45.25 m³
C-7	0+067.16	0.23 m²				-100.00	-11.13	0.8887000			
C-7	0+067.16	0.23 m²				-100.00	-11.13	0.8887000			
			0.21 m²	5.30	1.10 m³				0.8837000	0.97 m³	46.22 m³
C-8	0+072.46	0.19 m²				-100.00	-12.13	0.8787000			
C-8	0+072.46	0.19 m²				-100.00	-12.13	0.8787000			
			0.09 m²	14.44	1.34 m³				0.9393500	1.26 m³	47.48 m³
C-9	0+086.90	0.00 m²				0.00	0.00	1.0000000			

WBS: SV.01-C - SV.01 - svincolo ovest - Nebbiu Cortina - Asse C

INERBIMENTO (INERBIMENTO)

Sezione	Distanza progressiva	Sviluppo	Sviluppo Media	Distanza parziale	Area	Raggio	Distanza baricentro	Fattore K	Fattore K medio	Area	
										Parziale	Totale
C-1	0+000.00	1.65 m				0.00	4.51	1.0000000			
			1.64 m	8.26	13.55 m²				1.0000000	13.55 m²	13.55 m²
C-2	0+008.26	1.63 m				0.00	4.50	1.0000000			
C-2	0+008.26	1.63 m				0.00	4.50	1.0000000			
			2.93 m	16.74	48.97 m²				0.9962934	48.79 m²	62.34 m²
C-3	0+025.00	4.22 m				-194.14	-1.44	0.9925867			
C-3	0+025.00	4.22 m				-194.14	-1.44	0.9925867			
			3.31 m	15.75	52.19 m²				0.9566583	49.93 m²	112.27 m²
C-4	0+040.75	2.41 m				-100.00	-7.93	0.9207299			
C-4	0+040.75	2.41 m				-100.00	-7.93	0.9207299			
			4.23 m	9.25	39.11 m²				0.9585706	37.49 m²	149.76 m²
C-5	0+050.00	6.05 m				-100.00	-0.36	0.9964112			
C-5	0+050.00	6.05 m				-100.00	-0.36	0.9964112			
			7.42 m	7.02	52.10 m²				1.0053413	52.38 m²	202.14 m²
C-6	0+057.02	8.80 m				-100.00	1.43	1.0142713			
C-6	0+057.02	8.80 m				-100.00	1.43	1.0142713			
			6.22 m	10.14	63.03 m²				0.9628159	60.69 m²	262.83 m²
C-7	0+067.16	3.63 m				-100.00	-8.86	0.9113604			
C-7	0+067.16	3.63 m				-100.00	-8.86	0.9113604			
			3.66 m	5.30	19.41 m²				0.9108534	17.68 m²	280.51 m²
C-8	0+072.46	3.69 m				-100.00	-8.97	0.9103464			
C-8	0+072.46	3.69 m				-100.00	-8.97	0.9103464			
			1.84 m	14.44	26.63 m²				0.9551732	25.44 m²	305.95 m²
C-9	0+086.90	0.00 m				0.00	0.00	1.0000000			
C-9	0+086.90	0.00 m				0.00	0.00	1.0000000			
			1.88 m	14.29	26.92 m²				1.0000000	26.92 m²	332.87 m²
C-10	0+101.19	3.77 m				0.00	0.76	1.0000000			
C-10	0+101.19	3.77 m				0.00	0.76	1.0000000			
			3.54 m	3.01	10.66 m²				1.0000000	10.66 m²	343.53 m²
C-11	0+104.20	3.31 m				0.00	-5.32	1.0000000			

WBS: SV.01-C - SV.01 - svincolo ovest - Nebbiu Cortina - Asse C

MASSELLI MARCIAPIEDE (MARCIAPIE

Sezione	Distanza progressiva	Sviluppo	Sviluppo Media	Distanza parziale	Area	Raggio	Distanza baricentro	Fattore K	Fattore K medio	Area	
										Parziale	Totale
C-1	0+000.00	1.20 m				0.00	-4.03	1.0000000			
			1.20 m	8.26	9.91 m²				1.0000000	9.91 m²	9.91 m²
C-2	0+008.26	1.20 m				0.00	-4.16	1.0000000			
C-2	0+008.26	1.20 m				0.00	-4.16	1.0000000			
			1.20 m	16.74	20.09 m²				0.9885392	19.86 m²	29.77 m²
C-3	0+025.00	1.20 m				-194.14	-4.45	0.9770784			
C-3	0+025.00	1.20 m				-194.14	-4.45	0.9770784			
			1.20 m	15.75	18.90 m²				0.9613392	18.17 m²	47.94 m²
C-4	0+040.75	1.20 m				-100.00	-5.44	0.9456000			
C-4	0+040.75	1.20 m				-100.00	-5.44	0.9456000			
			1.20 m	9.25	11.10 m²				0.9440000	10.48 m²	58.42 m²
C-5	0+050.00	1.20 m				-100.00	-5.76	0.9424000			
C-5	0+050.00	1.20 m				-100.00	-5.76	0.9424000			
			1.20 m	7.02	8.42 m²				0.9424000	7.94 m²	66.36 m²
C-6	0+057.02	1.20 m				-100.00	-5.76	0.9424000			
C-6	0+057.02	1.20 m				-100.00	-5.76	0.9424000			
			1.20 m	10.14	12.17 m²				0.9421500	11.47 m²	77.83 m²
C-7	0+067.16	1.20 m				-100.00	-5.81	0.9419000			
C-7	0+067.16	1.20 m				-100.00	-5.81	0.9419000			
			1.20 m	5.30	6.36 m²				0.9415500	5.99 m²	83.82 m²
C-8	0+072.46	1.20 m				-100.00	-5.88	0.9412000			

Sezione	Distanza progressiva	Area	Area Media	Distanza parziale	Volume	Raggio	Distanza baricentro	Fattore K	Fattore K medio	Volume Parziale	Volume Totale
C-1	0+000.00	0.18 m²				0.00	-4.48	1.0000000			
			0.18 m²	8.26	1.49 m³				1.0000000	1.49 m³	1.49 m³
C-2	0+008.26	0.18 m²				0.00	-4.62	1.0000000			
C-2	0+008.26	0.18 m²				0.00	-4.62	1.0000000			
			0.25 m²	16.74	4.25 m³				0.9873545	4.20 m³	5.69 m³
C-3	0+025.00	0.33 m²				-194.14	-4.91	0.9747090			
C-3	0+025.00	0.33 m²				-194.14	-4.91	0.9747090			
			0.33 m²	15.75	5.23 m³				0.9574045	5.01 m³	10.70 m³
C-4	0+040.75	0.34 m²				-100.00	-5.99	0.9401000			
C-4	0+040.75	0.34 m²				-100.00	-5.99	0.9401000			
			0.34 m²	9.25	3.11 m³				0.9383500	2.92 m³	13.62 m³
C-5	0+050.00	0.34 m²				-100.00	-6.34	0.9366000			
C-5	0+050.00	0.34 m²				-100.00	-6.34	0.9366000			
			0.34 m²	7.02	2.36 m³				0.9366000	2.21 m³	15.83 m³
C-6	0+057.02	0.34 m²				-100.00	-6.34	0.9366000			
C-6	0+057.02	0.34 m²				-100.00	-6.34	0.9366000			
			0.34 m²	10.14	3.41 m³				0.9363000	3.19 m³	19.02 m³
C-7	0+067.16	0.34 m²				-100.00	-6.40	0.9360000			
C-7	0+067.16	0.34 m²				-100.00	-6.40	0.9360000			
			0.34 m²	5.30	1.78 m³				0.9356500	1.67 m³	20.69 m³
C-8	0+072.46	0.34 m²				-100.00	-6.47	0.9353000			

Sezione	Distanza progressiva	Area	Area Media	Distanza parziale	Volume	Raggio	Distanza baricentro	Fattore K	Fattore K medio	Volume Parziale	Volume Totale
C-1	0+000.00	0.05 m²				0.00	-5.38	1.0000000			
			0.05 m²	8.26	0.40 m³				1.0000000	0.40 m³	0.40 m³
C-2	0+008.26	0.05 m²				0.00	-5.55	1.0000000			
C-2	0+008.26	0.05 m²				0.00	-5.55	1.0000000			
			0.05 m²	16.74	0.80 m³				0.9847275	0.79 m³	1.19 m³
C-3	0+025.00	0.05 m²				-194.14	-5.93	0.9694550			
C-3	0+025.00	0.05 m²				-194.14	-5.93	0.9694550			
			0.05 m²	15.75	0.76 m³				0.9484775	0.72 m³	1.91 m³
C-4	0+040.75	0.05 m²				-100.00	-7.25	0.9275000			
C-4	0+040.75	0.05 m²				-100.00	-7.25	0.9275000			
			0.05 m²	9.25	0.44 m³				0.9253500	0.41 m³	2.32 m³
C-5	0+050.00	0.05 m²				-100.00	-7.68	0.9232000			
C-5	0+050.00	0.05 m²				-100.00	-7.68	0.9232000			
			0.05 m²	7.02	0.34 m³				0.9232000	0.31 m³	2.63 m³
C-6	0+057.02	0.05 m²				-100.00	-7.68	0.9232000			
C-6	0+057.02	0.05 m²				-100.00	-7.68	0.9232000			
			0.05 m²	10.14	0.49 m³				0.9228500	0.45 m³	3.08 m³
C-7	0+067.16	0.05 m²				-100.00	-7.75	0.9225000			
C-7	0+067.16	0.05 m²				-100.00	-7.75	0.9225000			
			0.05 m²	5.30	0.25 m³				0.9220500	0.23 m³	3.31 m³
C-8	0+072.46	0.05 m²				-100.00	-7.84	0.9216000			

WBS: SV.01-C - SV.01 - svincolo ovest - Nebbiu Cortina - Asse C

MASSETTO (MASSETTO)

Sezione	Distanza progressiva	Area	Area Media	Distanza parziale	Volume	Raggio	Distanza baricentro	Fattore K	Fattore K medio	Volume Parziale	Volume Totale
C-8	0+072.46	0.00 m²				-100.00	0.00	1.0000000			
			0.08 m²	14.44	1.11 m³				1.0000000	1.11 m³	1.11 m³
C-9	0+086.90	0.15 m²				0.00	-6.96	1.0000000			
C-9	0+086.90	0.15 m²				0.00	-6.96	1.0000000			
			0.08 m²	14.29	1.10 m³				1.0000000	1.10 m³	2.21 m³
C-10	0+101.19	0.00 m²				0.00	0.00	1.0000000			

RAMO C

COMPUTO DELLE QUANTITA'

WBS: SV.01-C - SV.01 - svincolo ovest - Nebbiu Cortina - Asse C

RILEVATO (RI)

Sezione	Distanza progressiva	Area	Area Media	Distanza parziale	Volume	Raggio	Distanza baricentro	Fattore K	Fattore K medio	Volume Parziale	Volume Totale
C-1	0+000.00	0.09 m²				0.00	-4.75	1.0000000			
			0.05 m²	8.26	0.44 m³				1.0000000	0.44 m³	0.44 m³
C-2	0+008.26	0.02 m²				0.00	0.00	1.0000000			
C-2	0+008.26	0.02 m²				0.00	0.00	1.0000000			
			0.05 m²	16.74	0.91 m³				0.9809674	0.89 m³	1.33 m³
C-3	0+025.00	0.09 m²				-194.14	-7.39	0.9619347			
C-3	0+025.00	0.09 m²				-194.14	-7.39	0.9619347			
Sx			0.38 m²	15.75	5.94 m³				0.9479674	5.63 m³	6.96 m³
C-4	0+040.75	0.66 m²				-100.00	-6.60	0.9340000			
C-3	0+025.00	0.00 m²				-194.14	-7.39	0.9619347			
Dx			0.05 m²	15.75	0.73 m³				1.0013173	0.73 m³	7.69 m³
C-4	0+040.75	0.09 m²				-100.00	4.07	1.0407000			
C-4	0+040.75	0.66 m²				-100.00	-6.60	0.9340000			
Sx			1.31 m²	9.25	12.10 m³				0.9365500	11.33 m³	19.02 m³
C-5	0+050.00	1.95 m²				-100.00	-6.09	0.9391000			
C-4	0+040.75	0.09 m²				-100.00	4.07	1.0407000			
Dx			0.23 m²	9.25	2.11 m³				1.0549000	2.23 m³	21.25 m³
C-5	0+050.00	0.36 m²				-100.00	6.91	1.0691000			
C-5	0+050.00	1.95 m²				-100.00	-6.09	0.9391000			
Sx			2.82 m²	7.02	19.76 m³				0.9422500	18.62 m³	39.87 m³
C-6	0+057.02	3.68 m²				-100.00	-5.46	0.9454000			
C-5	0+050.00	0.36 m²				-100.00	6.91	1.0691000			
Dx			0.29 m²	7.02	2.05 m³				1.0769500	2.21 m³	42.08 m³
C-6	0+057.02	0.22 m²				-100.00	8.48	1.0848000			
C-6	0+057.02	3.68 m²				-100.00	-5.46	0.9454000			
Sx			5.22 m²	10.14	52.95 m³				0.9473000	50.16 m³	92.24 m³
C-7	0+067.16	6.77 m²				-100.00	-5.08	0.9492000			
C-6	0+057.02	0.22 m²				-100.00	8.48	1.0848000			
Dx			0.70 m²	10.14	7.08 m³				1.0502500	7.44 m³	99.68 m³
C-7	0+067.16	1.18 m²				-100.00	1.57	1.0157000			
C-7	0+067.16	6.77 m²				-100.00	-5.08	0.9492000			
Sx			7.54 m²	5.30	39.99 m³				0.9494500	37.97 m³	137.65 m³
C-8	0+072.46	8.32 m²				-100.00	-5.03	0.9497000			

WBS: SV.01-C - SV.01 - svincolo ovest - Nebbiu Cortina - Asse C

RILEVATO (RI)

Sezione	Distanza progressiva	Area	Area Media	Distanza parziale	Volume	Raggio	Distanza baricentro	Fattore K	Fattore K medio	Volume Parziale	Volume Totale
C-7	0+067.16	1.18 m²				-100.00	1.57	1.0157000			
Dx			2.02 m²	5.30	10.70 m³				1.0209500	10.92 m³	148.57 m³
C-8	0+072.46	2.86 m²				-100.00	2.62	1.0262000			
C-8	0+072.46	8.32 m²				-100.00	-5.03	0.9497000			
Sx			9.64 m²	14.44	139.14 m³				0.9748500	135.64 m³	284.21 m³
C-9	0+086.90	10.95 m²				0.00	-3.92	1.0000000			
C-8	0+072.46	2.86 m²				-100.00	2.62	1.0262000			
Dx			4.07 m²	14.44	58.83 m³				1.0131000	59.60 m³	343.81 m³
C-9	0+086.90	5.29 m²				0.00	2.74	1.0000000			
C-9	0+086.90	16.24 m²				0.00	-3.92	1.0000000			
			36.59 m²	14.29	522.84 m³				1.0000000	522.84 m³	866.65 m³
C-10	0+101.19	56.94 m²				0.00	-8.82	1.0000000			
C-10	0+101.19	56.94 m²				0.00	-8.82	1.0000000			
			35.82 m²	3.01	107.81 m³				1.0000000	107.81 m³	974.46 m³
C-11	0+104.20	14.69 m²				0.00	-15.38	1.0000000			

WBS: SV.01-C - SV.01 - svincolo ovest - Nebbiu Cortina - Asse C

RIEMPIMENTO (RIE)

Sezione	Distanza progressiva	Area	Area Media	Distanza parziale	Volume	Raggio	Distanza baricentro	Fattore K	Fattore K medio	Volume Parziale	Volume Totale
C-5	0+050.00	0.00 m²				-100.00	0.00	1.0000000			
			0.04 m²	7.02	0.26 m³				0.9331000	0.24 m³	0.24 m³
C-6	0+057.02	0.07 m²				-100.00	-13.38	0.8662000			
C-6	0+057.02	0.07 m²				-100.00	-13.38	0.8662000			
			0.20 m²	10.14	2.02 m³				0.8694000	1.76 m³	2.00 m³
C-7	0+067.16	0.32 m²				-100.00	-12.74	0.8726000			
C-7	0+067.16	0.32 m²				-100.00	-12.74	0.8726000			
			0.34 m²	5.30	1.79 m³				0.8773000	1.57 m³	3.57 m³
C-8	0+072.46	0.35 m²				-100.00	-11.80	0.8820000			
C-8	0+072.46	0.35 m²				-100.00	-11.80	0.8820000			
			0.18 m²	14.44	2.53 m³				0.9410000	2.38 m³	5.95 m³
C-9	0+086.90	0.00 m²				0.00	0.00	1.0000000			

RAMO C

COMPUTO DELLE QUANTITA'

WBS: SV.01-C - SV.01 - svincolo ovest - Nebbiu Cortina - Asse C

SCOTICO (SCOT)

Sezione	Distanza progressiva	Sviluppo	Sviluppo Media	Distanza parziale	Area	Raggio	Distanza baricentro	Fattore K	Fattore K medio	Area Parziale	Area Totale
C-2	0+008.26	0.00 m				0.00	0.00	1.0000000			
			0.45 m	16.74	7.57 m²				0.9829762	7.44 m²	7.44 m²
C-3	0+025.00	0.90 m				-194.14	-6.61	0.9659524			
C-3	0+025.00	0.90 m				-194.14	-6.61	0.9659524			
			2.38 m	15.75	37.54 m²				0.9514762	35.72 m²	43.16 m²
C-4	0+040.75	3.86 m				-100.00	-6.30	0.9370000			
C-4	0+040.75	3.86 m				-100.00	-6.30	0.9370000			
			5.23 m	9.25	48.41 m²				0.9401000	45.51 m²	88.67 m²
C-5	0+050.00	6.61 m				-100.00	-5.68	0.9432000			
C-5	0+050.00	6.61 m				-100.00	-5.68	0.9432000			
			7.87 m	7.02	55.26 m²				0.9475000	52.36 m²	141.03 m²
C-6	0+057.02	9.14 m				-100.00	-4.82	0.9518000			
C-6 Sx	0+057.02	9.14 m				-100.00	-4.82	0.9518000			
			9.52 m	10.14	96.57 m²				0.9511000	91.85 m²	232.88 m²
C-7	0+067.16	9.91 m				-100.00	-4.96	0.9504000			
C-6 Dx	0+057.02	0.00 m				-100.00	-4.82	0.9518000			
			1.97 m	10.14	19.94 m²				0.9856500	19.65 m²	252.53 m²
C-7	0+067.16	3.93 m				-100.00	1.95	1.0195000			
C-7 Sx	0+067.16	9.91 m				-100.00	-4.96	0.9504000			
			10.03 m	5.30	53.14 m²				0.9500000	50.48 m²	303.01 m²
C-8	0+072.46	10.14 m				-100.00	-5.04	0.9496000			
C-7 Dx	0+067.16	3.93 m				-100.00	1.95	1.0195000			
			5.18 m	5.30	27.45 m²				1.0261000	28.17 m²	331.18 m²
C-8	0+072.46	6.42 m				-100.00	3.27	1.0327000			
C-8 Sx	0+072.46	10.14 m				-100.00	-5.04	0.9496000			
			8.93 m	14.44	128.98 m²				0.9748000	125.73 m²	456.91 m²
C-9	0+086.90	7.72 m				0.00	-3.82	1.0000000			
C-8 Dx	0+072.46	6.42 m				-100.00	3.27	1.0327000			
			6.53 m	14.44	94.32 m²				1.0163500	95.86 m²	552.77 m²
C-9	0+086.90	6.64 m				0.00	3.32	1.0000000			
C-9	0+086.90	14.36 m				0.00	-3.82	1.0000000			
			25.26 m	14.29	360.92 m²				1.0000000	360.92 m²	913.69 m²
C-10	0+101.19	36.15 m				0.00	-9.66	1.0000000			

WBS: SV.01-C - SV.01 - svincolo ovest - Nebbiu Cortina - Asse C

SCOTICO (SCOT)

Sezione	Distanza progressiva	Sviluppo	Sviluppo Media	Distanza parziale	Area	Raggio	Distanza baricentro	Fattore K	Fattore K medio	Area	
										Parziale	Totale
C-10	0+101.19	36.15 m				0.00	-9.66	1.0000000			
			22.61 m	3.01	68.07 m²				1.0000000	68.07 m²	981.76 m²
C-11	0+104.20	9.07 m				0.00	-15.36	1.0000000			

WBS: SV.01-C - SV.01 - svincolo ovest - Nebbiu Cortina - Asse C — STERRO (ST)

Sezione	Distanza progressiva	Area	Area Media	Distanza parziale	Volume	Raggio	Distanza baricentro	Fattore K	Fattore K medio	Volume Parziale	Volume Totale
C-1	0+000.00	1.39 m²				0.00	-1.94	1.0000000			
			1.45 m²	8.26	11.99 m³				1.0000000	11.99 m³	11.99 m³
C-2	0+008.26	1.51 m²				0.00	-2.22	1.0000000			
C-2	0+008.26	0.53 m²				0.00	-2.22	1.0000000			
Sx			0.90 m²	16.74	15.12 m³				0.9900072	14.97 m³	26.96 m³
C-3	0+025.00	1.28 m²				-194.14	-3.88	0.9800144			
C-2	0+008.26	0.98 m²				0.00	3.48	1.0000000			
Dx			0.88 m²	16.74	14.76 m³				1.0090399	14.89 m³	41.85 m³
C-3	0+025.00	0.78 m²				-194.14	3.51	1.0180797			
C-3	0+025.00	1.28 m²				-194.14	-3.88	0.9800144			
Sx			1.22 m²	15.75	19.26 m³				0.9761572	18.80 m³	60.65 m³
C-4	0+040.75	1.17 m²				-100.00	-2.77	0.9723000			
C-3	0+025.00	0.78 m²				-194.14	3.51	1.0180797			
Dx			0.59 m²	15.75	9.31 m³				1.0252899	9.55 m³	70.20 m³
C-4	0+040.75	0.40 m²				-100.00	3.25	1.0325000			
C-4	0+040.75	1.17 m²				-100.00	-2.77	0.9723000			
Sx			0.98 m²	9.25	9.04 m³				0.9797000	8.86 m³	79.06 m³
C-5	0+050.00	0.79 m²				-100.00	-1.29	0.9871000			
C-4	0+040.75	0.40 m²				-100.00	3.25	1.0325000			
Dx			0.35 m²	9.25	3.21 m³				1.0238500	3.29 m³	82.35 m³
C-5	0+050.00	0.30 m²				-100.00	1.52	1.0152000			
C-5	0+050.00	0.79 m²				-100.00	-1.29	0.9871000			
Sx			0.44 m²	7.02	3.08 m³				0.9928500	3.06 m³	85.41 m³
C-6	0+057.02	0.09 m²				-100.00	-0.14	0.9986000			
C-5	0+050.00	0.30 m²				-100.00	1.52	1.0152000			
Dx			0.61 m²	7.02	4.29 m³				1.0163500	4.36 m³	89.77 m³
C-6	0+057.02	0.93 m²				-100.00	1.75	1.0175000			
C-6	0+057.02	0.09 m²				-100.00	-0.14	0.9986000			
Sx			0.05 m²	10.14	0.46 m³				1.0251000	0.47 m³	90.24 m³
C-7	0+067.16	0.00 m²				-100.00	5.16	1.0516000			
C-6	0+057.02	0.93 m²				-100.00	1.75	1.0175000			
Dx			0.83 m²	10.14	8.38 m³				1.0345500	8.67 m³	98.91 m³
C-7	0+067.16	0.73 m²				-100.00	5.16	1.0516000			

WBS: SV.01-C - SV.01 - svincolo ovest - Nebbiu Cortina - Asse C

STERRO (ST)

Sezione	Distanza progressiva	Area	Area Media	Distanza parziale	Volume	Raggio	Distanza baricentro	Fattore K	Fattore K medio	Volume	
										Parziale	Totale
C-7	0+067.16	0.73 m²				-100.00	5.16	1.0516000			
			0.36 m²	5.30	1.92 m³				1.0258000	1.97 m³	100.88 m³
C-8	0+072.46	0.00 m²				-100.00	0.00	1.0000000			

RAMO C

COMPUTO DELLE QUANTITA'

WBS: SV.01-C - SV.01 - svincolo ovest - Nebbiu Cortina - Asse C

TERRENO VEGETALE (TVEG)

Sezione	Distanza progressiva	Area	Area Media	Distanza parziale	Volume	Raggio	Distanza baricentro	Fattore K	Fattore K medio	Volume Parziale	Volume Totale
C-1	0+000.00	0.46 m²				0.00	4.77	1.0000000			
			0.47 m²	8.26	3.86 m³				1.0000000	3.86 m³	3.86 m³
C-2	0+008.26	0.47 m²				0.00	4.76	1.0000000			
C-2 Sx	0+008.26	0.00 m²				0.00	4.76	1.0000000			
			0.26 m²	16.74	4.43 m³				0.9828732	4.35 m³	8.21 m³
C-3	0+025.00	0.53 m²				-194.14	-6.65	0.9657464			
C-2 Dx	0+008.26	0.47 m²				0.00	4.76	1.0000000			
			0.47 m²	16.74	7.94 m³				1.0122592	8.04 m³	16.25 m³
C-3	0+025.00	0.48 m²				-194.14	4.76	1.0245184			
C-3 Sx	0+025.00	0.53 m²				-194.14	-6.65	0.9657464			
			0.57 m²	15.75	9.02 m³				0.9439732	8.51 m³	24.76 m³
C-4	0+040.75	0.62 m²				-100.00	-7.78	0.9222000			
C-3 Dx	0+025.00	0.48 m²				-194.14	4.76	1.0245184			
			0.24 m²	15.75	3.76 m³				0.9733592	3.66 m³	28.42 m³
C-4	0+040.75	0.00 m²				-100.00	-7.78	0.9222000			
C-4 Sx	0+040.75	0.62 m²				-100.00	-7.78	0.9222000			
			0.68 m²	9.25	6.33 m³				0.9192000	5.82 m³	34.24 m³
C-5	0+050.00	0.75 m²				-100.00	-8.38	0.9162000			
C-4 Dx	0+040.75	0.00 m²				-100.00	-7.78	0.9222000			
			0.45 m²	9.25	4.15 m³				0.9938000	4.12 m³	38.36 m³
C-5	0+050.00	0.90 m²				-100.00	6.54	1.0654000			
C-5 Sx	0+050.00	0.75 m²				-100.00	-8.38	0.9162000			
			0.84 m²	7.02	5.92 m³				0.9154000	5.42 m³	43.78 m³
C-6	0+057.02	0.93 m²				-100.00	-8.54	0.9146000			
C-5 Dx	0+050.00	0.90 m²				-100.00	6.54	1.0654000			
			1.31 m²	7.02	9.21 m³				1.0707500	9.86 m³	53.64 m³
C-6	0+057.02	1.73 m²				-100.00	7.61	1.0761000			
C-6 Sx	0+057.02	0.93 m²				-100.00	-8.54	0.9146000			
			1.03 m²	10.14	10.41 m³				0.9134500	9.51 m³	63.15 m³
C-7	0+067.16	1.12 m²				-100.00	-8.77	0.9123000			
C-6 Dx	0+057.02	1.73 m²				-100.00	7.61	1.0761000			
			0.86 m²	10.14	8.76 m³				0.9942000	8.71 m³	71.86 m³
C-7	0+067.16	0.00 m²				-100.00	-8.77	0.9123000			

WBS: SV.01-C - SV.01 - svincolo ovest - Nebbiu Cortina - Asse C

TERRENO VEGETALE (TVEG)

Sezione	Distanza progressiva	Area	Area Media	Distanza parziale	Volume	Raggio	Distanza baricentro	Fattore K	Fattore K medio	Volume Parziale	Volume Totale
C-7	0+067.16	1.12 m²				-100.00	-8.77	0.9123000			
			1.14 m²	5.30	6.03 m³				0.9116000	5.50 m³	77.36 m³
C-8	0+072.46	1.16 m²				-100.00	-8.91	0.9109000			
C-8	0+072.46	1.16 m²				-100.00	-8.91	0.9109000			
			0.58 m²	14.44	8.36 m³				0.9554500	7.99 m³	85.35 m³
C-9	0+086.90	0.00 m²				0.00	0.00	1.0000000			
C-9	0+086.90	0.00 m²				0.00	0.00	1.0000000			
			0.54 m²	14.29	7.73 m³				1.0000000	7.73 m³	93.08 m³
C-10	0+101.19	1.08 m²				0.00	-13.88	1.0000000			
C-10	0+101.19	1.08 m²				0.00	-13.88	1.0000000			
			1.01 m²	3.01	3.06 m³				1.0000000	3.06 m³	96.14 m³
C-11	0+104.20	0.95 m²				0.00	-16.79	1.0000000			

WBS: SV.01-C - SV.01 - svincolo ovest - Nebbiu Cortina - Asse C

STRATO DI USURA (USURA)

Sezione	Distanza progressiva	Area	Area Media	Distanza parziale	Volume	Raggio	Distanza baricentro	Fattore K	Fattore K medio	Volume Parziale	Volume Totale
C-1	0+000.00	0.30 m²				0.00	-1.99	1.0000000			
			0.30 m²	8.26	2.49 m³				1.0000000	2.49 m³	2.49 m³
C-2	0+008.26	0.30 m²				0.00	-1.87	1.0000000			
C-2	0+008.26	0.15 m²				0.00	-1.87	1.0000000			
Sx			0.16 m²	16.74	2.70 m³				0.9943598	2.68 m³	5.17 m³
C-3	0+025.00	0.17 m²				-194.14	-2.19	0.9887195			
C-2	0+008.26	0.15 m²				0.00	1.99	1.0000000			
Dx			0.15 m²	16.74	2.50 m³				1.0051252	2.51 m³	7.68 m³
C-3	0+025.00	0.15 m²				-194.14	1.99	1.0102503			
C-3	0+025.00	0.17 m²				-194.14	-2.19	0.9887195			
Sx			0.19 m²	15.75	2.99 m³				0.9816098	2.94 m³	10.62 m³
C-4	0+040.75	0.21 m²				-100.00	-2.55	0.9745000			
C-3	0+025.00	0.15 m²				-194.14	1.99	1.0102503			
Dx			0.30 m²	15.75	4.70 m³				1.0263752	4.82 m³	15.44 m³
C-4	0+040.75	0.45 m²				-100.00	4.25	1.0425000			
C-4	0+040.75	0.21 m²				-100.00	-2.55	0.9745000			
Sx			0.22 m²	9.25	2.02 m³				0.9727500	1.96 m³	17.40 m³
C-5	0+050.00	0.23 m²				-100.00	-2.90	0.9710000			
C-4	0+040.75	0.45 m²				-100.00	4.25	1.0425000			
Dx			0.32 m²	9.25	2.95 m³				1.0331500	3.05 m³	20.45 m³
C-5	0+050.00	0.19 m²				-100.00	2.38	1.0238000			
C-5	0+050.00	0.23 m²				-100.00	-2.90	0.9710000			
Sx			0.23 m²	7.02	1.59 m³				0.9710000	1.54 m³	21.99 m³
C-6	0+057.02	0.23 m²				-100.00	-2.90	0.9710000			
C-5	0+050.00	0.19 m²				-100.00	2.38	1.0238000			
Dx			0.19 m²	7.02	1.33 m³				1.0244500	1.36 m³	23.35 m³
C-6	0+057.02	0.19 m²				-100.00	2.51	1.0251000			
C-6	0+057.02	0.23 m²				-100.00	-2.90	0.9710000			
Sx			0.23 m²	10.14	2.30 m³				0.9707000	2.23 m³	25.58 m³
C-7	0+067.16	0.23 m²				-100.00	-2.96	0.9704000			
C-6	0+057.02	0.19 m²				-100.00	2.51	1.0251000			
Dx			0.23 m²	10.14	2.35 m³				1.0306000	2.42 m³	28.00 m³
C-7	0+067.16	0.27 m²				-100.00	3.61	1.0361000			

RAMO C

COMPUTO DELLE QUANTITA'

WBS: SV.01-C - SV.01 - svincolo ovest - Nebbiu Cortina - Asse C

STRATO DI USURA (USURA)

Sezione	Distanza progressiva	Area	Area Media	Distanza parziale	Volume	Raggio	Distanza baricentro	Fattore K	Fattore K medio	Volume Parziale	Volume Totale
C-7	0+067.16	0.23 m²				-100.00	-2.96	0.9704000			
Sx			0.23 m²	5.30	1.22 m³				0.9712500	1.18 m³	29.18 m³
C-8	0+072.46	0.23 m²				-100.00	-2.79	0.9721000			
C-7	0+067.16	0.27 m²				-100.00	3.61	1.0361000			
Dx			0.23 m²	5.30	1.23 m³				1.0306000	1.27 m³	30.45 m³
C-8	0+072.46	0.19 m²				-100.00	2.51	1.0251000			
C-8	0+072.46	0.23 m²				-100.00	-2.79	0.9721000			
Sx			0.25 m²	14.44	3.56 m³				0.9860500	3.51 m³	33.96 m³
C-9	0+086.90	0.26 m²				0.00	-3.30	1.0000000			
C-8	0+072.46	0.19 m²				-100.00	2.51	1.0251000			
Dx			0.22 m²	14.44	3.19 m³				1.0125500	3.23 m³	37.19 m³
C-9	0+086.90	0.25 m²				0.00	3.04	1.0000000			
C-9	0+086.90	0.51 m²				0.00	-3.30	1.0000000			
			0.77 m²	14.29	11.06 m³				1.0000000	11.06 m³	48.25 m³
C-10	0+101.19	1.04 m²				0.00	-6.14	1.0000000			
C-10	0+101.19	1.04 m²				0.00	-6.14	1.0000000			
			0.63 m²	3.01	1.91 m³				1.0000000	1.91 m³	50.16 m³
C-11	0+104.20	0.23 m²				0.00	-14.41	1.0000000			