Sezioni significative - Fiume Esino
(scala 1:200)

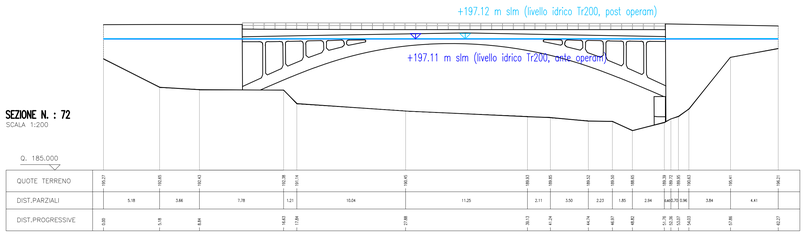

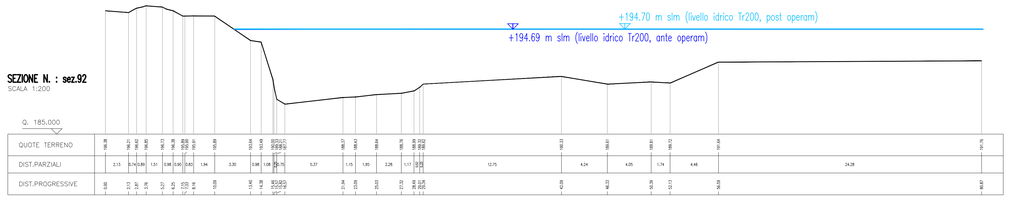

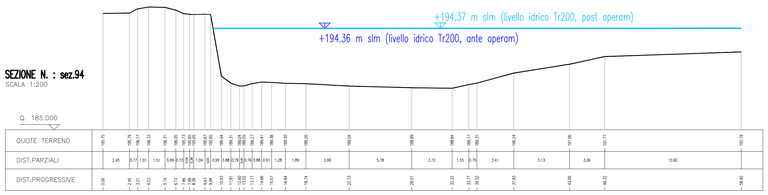

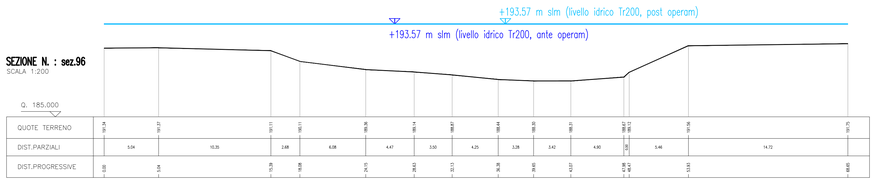

VIADOTTO VI01

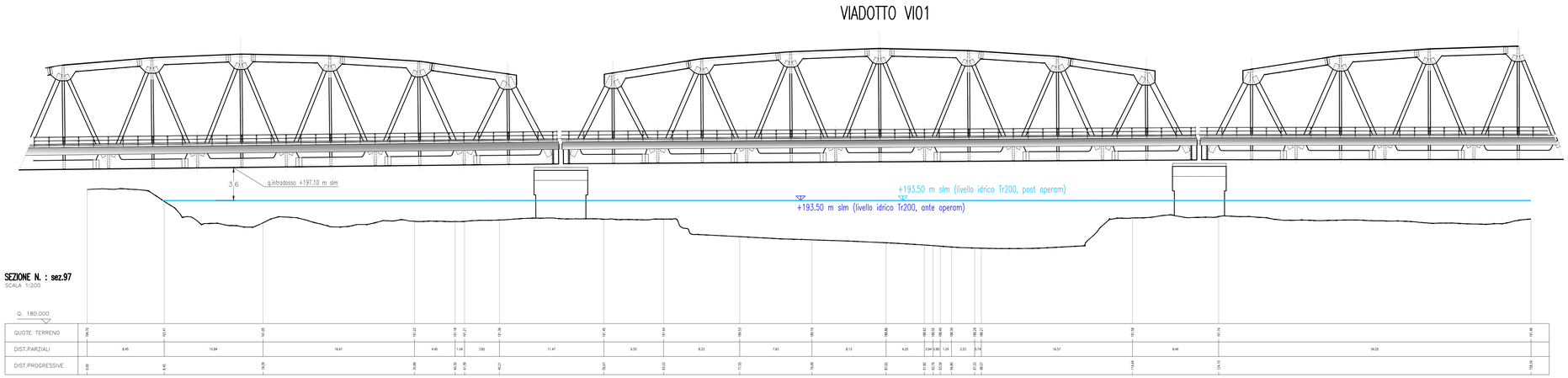

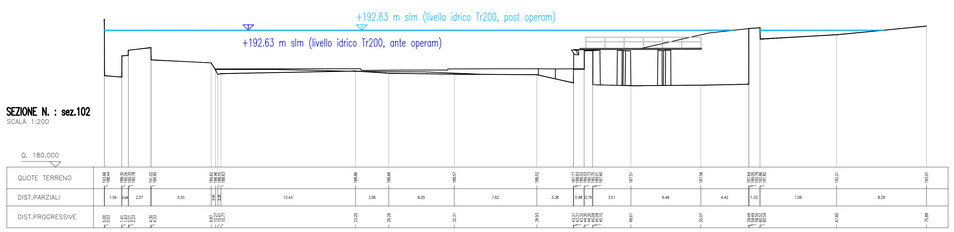

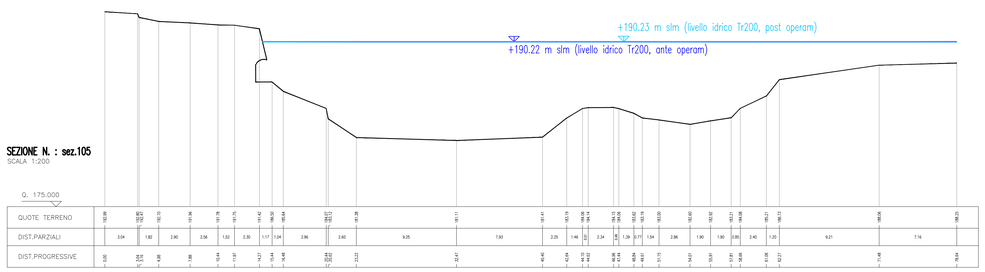

Planimetria ubicazione sezioni significative (scala 1:5000)

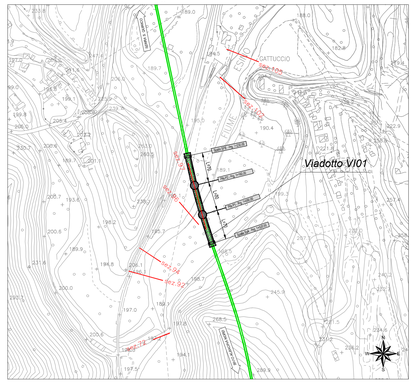

LEGENDA
Tracciato di progetto
Sezioni significative
Livelli idrici ante operam
Livelli idrici post operam

COMMITTENTE:

RFI RETE FERROVIARIA ITALIANA
GRUPPO FERROVIE DELLO STATO ITALIANE

PROGETTAZIONE:

ITALFERR
GRUPPO FERROVIE DELLO STATO ITALIANE

DIREZIONE TECNICA
S.O. OPERE CIVILI

PROGETTO FATTIBILITA' TECNICO ECONOMICA

POTENZIAMENTO INFRASTRUTTURALE ORTE–FALCONARA
RADDOPPIO DELLA TRATTA PM228–CASTELPLANIO
LOTTO 02

IDROLOGIA E IDRAULICA

SEZIONI SIGNIFICATIVE CON LIVELLI IDRICI - FIUME ESINO - LOTTO 2
MODELLO 2D - ANTE E POST OPERAM - TR 200 ANNI - TAV. 1 DI 4

SCALA : VARIE

COMMESSA	LOTTO	FASE	ENTE	TIPO DOC.	OPERA/DISCIPLINA	PROGR.	REV.
IR0F	02	R	09	WZ	ID0002	001	A

Revis.	Descrizione	Redatto	Data	Verificato	Data	Approvato	Data	Autorizzato	Data
A	EMISSIONE DEFINITIVA	P. Cucino	Set 2021	F. Cabas	Set 2021	C. Urciuoli	Set 2021	V.Mazzi	Set 2021

File: IR0F02R09WZID0002001A.dwg

n. Elab.: