

COMMITTENTE:



PROGETTAZIONE:



**DIREZIONE TECNICA**

U.O. LINEE NODI ED ARMAMENTO

**PROGETTO FATTIBILITA' TECNICO ECONOMICA**

**POTENZIAMENTO INFRASTRUTTURALE ORTE-FALCONARA  
RADDOPPIO DELLA TRATTA PM228-CASTELPLANIO  
LOTTO 02**

**VIABILITA'**

NV01 - SEZIONI TRASVERSALI - PASSO 50M

SCALA :

1 : 200

COMMESSA LOTTO FASE ENTE TIPO DOC. OPERA/DISCIPLINA PROGR. REV.

IR0F 02 R 13 W9 IF0005 001 A

Revis.	Descrizione	Redatto	Data	Verificato	Data	Approvato	Data	Autorizzato	Data
A	EMISSIONE DEFINITIVA	P. Cucino	Sett. 2021	F. Gaeta	Sett. 2021	C. Urciuoli	Sett. 2021	V. Conforti	Settembre 2021

ITALFERR S.p.A.  
I.O. PROGETTAZIONE LINEE E NODI  
Doc. Ing. VINCENZO CONFORTI  
Ordine degli Ingegneri di VITERBO N. 409

File:IR0F02R13W9IF0005001A.dwg

n. Elab.:

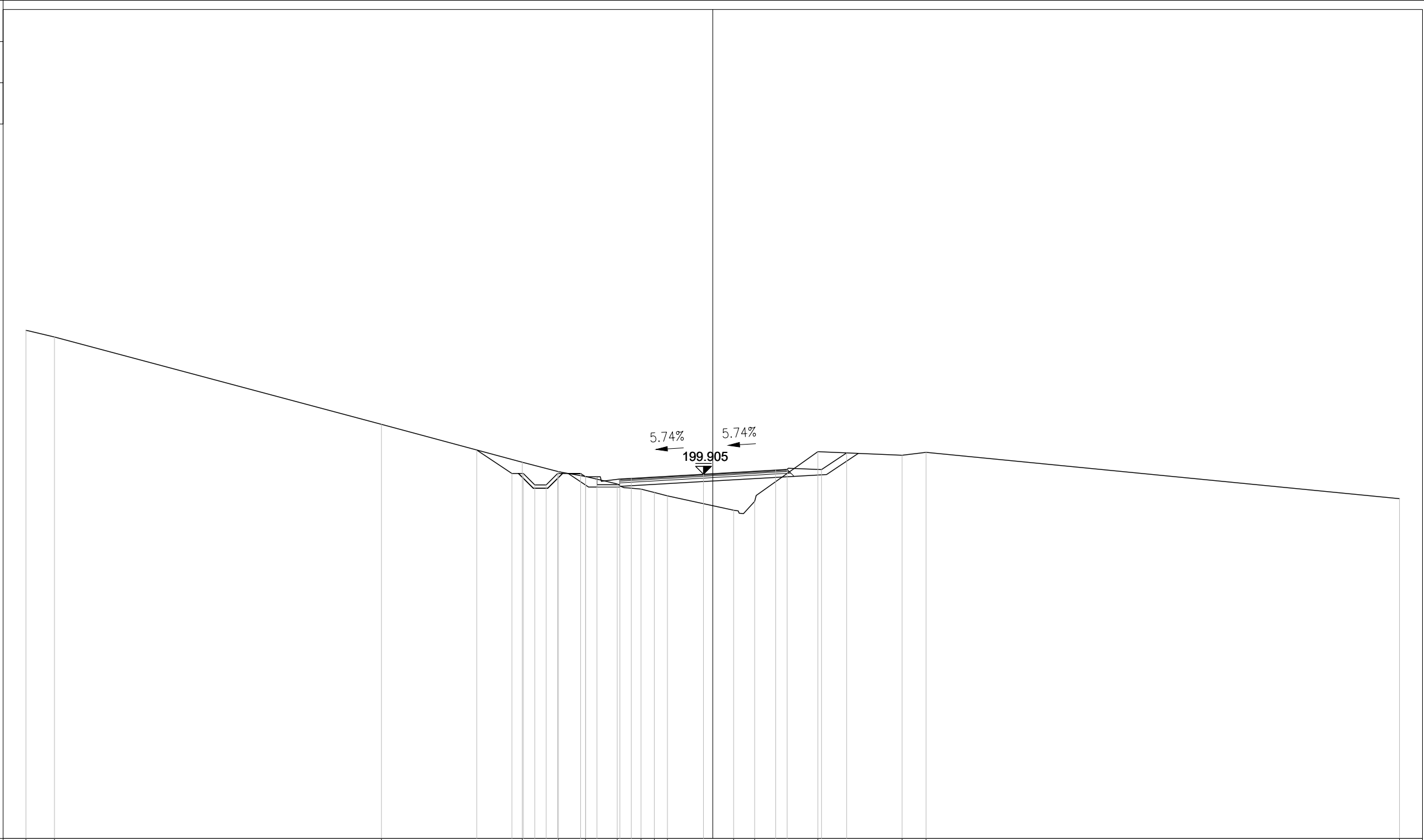


PROFILO L2 NV01

SEZIONE 2

PROGRESSIVA 50.00

Rilevato	
A1	4.11 m <sup>2</sup>
Scavo	
B1	0.73 m <sup>2</sup>
B2	2.06 m <sup>2</sup>
Totale:	2.79 m <sup>2</sup>
Vegetale	
D1	0.73 m <sup>2</sup>
D2	0.39 m <sup>2</sup>
Totale:	1.12 m <sup>2</sup>
Usura	
EA1	0.37 m <sup>2</sup>
Binder	
EB1	0.44 m <sup>2</sup>
Base	
EC1	1.28 m <sup>2</sup>
Fondazione	
ED1	1.56 m <sup>2</sup>
Fosso Scavo	
FB1	2.03 m <sup>2</sup>



184

200  
200

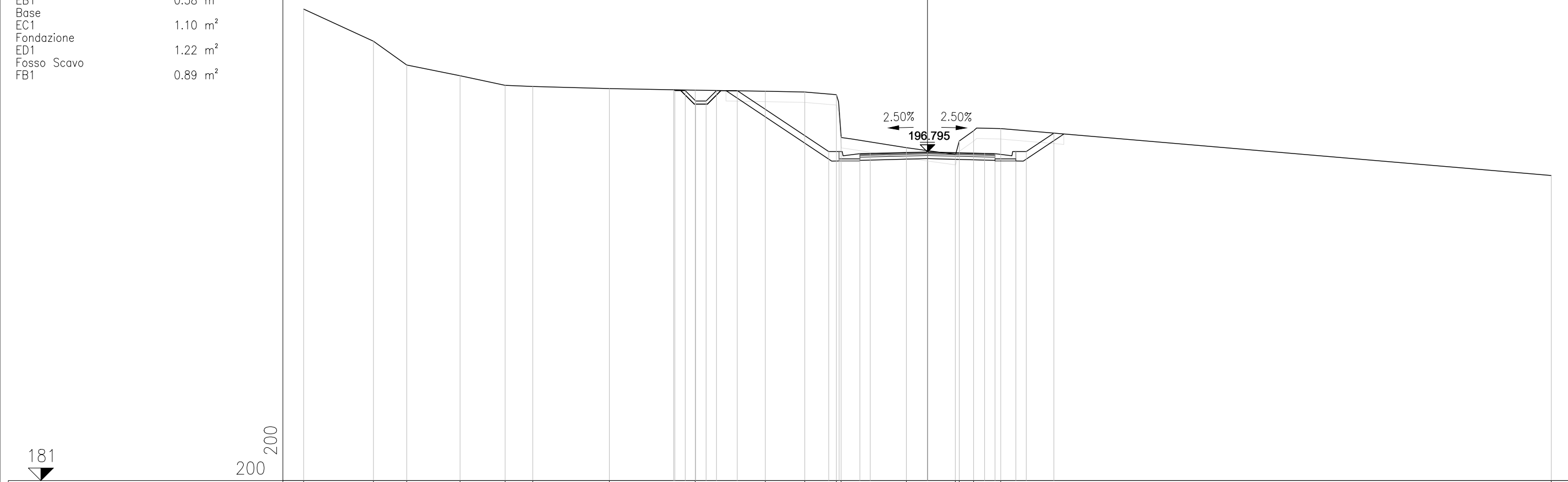
PROGRESSIVE TERRENO	-30.00	-28.75		-14.47		-8.32	-6.74	-5.56	-4.17	-3.13	-2.55	-1.98	0.91	1.83	4.59	8.27	9.32	30.00				
PARZIALI TERRENO	1.25		14.28		6.15	1.58	1.18	1.39	1.04	0.58	0.57	2.89	0.92	2.76	3.68	1.05		20.68				
QUOTE TERRENO	206.190	205.899		202.083		200.427	200.018	199.805	199.479	199.256	199.109	198.960	198.333	198.718	200.890	200.735	200.862	198.836				
PROGRESSIVE PROGETTO						-10.31	-8.77	-8.27	-7.77	-7.27	-6.77	-5.77	-5.56	-5.06	-4.06	-3.56	-0.40		2.75	3.25	4.75	5.85
PARZIALI PROGETTO						1.54	0.50	0.50	0.50	0.50	0.50	1.00	0.21	0.50	1.00	0.50	3.16	3.15	0.50	1.50	1.10	
QUOTE PROGETTO						200.962	199.989	199.939	199.439	199.439	199.939	199.939	199.795	199.795	199.695	199.724		199.905	200.086	200.114	200.106	200.837

PROFILO L2 NV01

SEZIONE 3

PROGRESSIVA 100.00

Scavo B1	20.13 m <sup>2</sup>
Scotico Scavo CB1 Vegetale	8.14 m <sup>2</sup>
D1	0.79 m <sup>2</sup>
D2	1.91 m <sup>2</sup>
Totale:	2.70 m <sup>2</sup>
Usura EA1	0.36 m <sup>2</sup>
Binder EB1	0.38 m <sup>2</sup>
Base EC1	1.10 m <sup>2</sup>
Fondazione ED1	1.22 m <sup>2</sup>
Fosso Scavo FB1	0.89 m <sup>2</sup>




PROGRESSIVE TERRENO	-30.00	-26.64	-25.04	-22.48	-20.31	-18.98	-15.30	-11.16	-7.80	-5.90	-4.38	-4.15	-1.01	1.34	1.53	2.22	3.52	30.00						
PARZIALI TERRENO		3.36	1.60	2.56	2.17	1.33	3.68	4.14	3.36	1.90	1.52	0.23	3.14	2.35	0.19	0.69	1.30	26.48						
QUOTE TERRENO	203.665	202.120	200.976	200.458	200.000	199.941	199.840	199.767	199.715	199.678	199.549	197.539	197.000	196.676	197.322	197.815	197.918	195.662						
PROGRESSIVE PROGETTO								-12.21	-12.15	-11.65	-11.15	-10.65	-9.15	-4.75	-4.25	-3.25	-2.75	0.00	2.75	3.25	4.25	4.75	6.08	
PARZIALI PROGETTO								0.06	0.50	0.50	0.50	0.50	1.00	4.40	0.50	1.00	0.50	2.75	2.75	0.50	1.00	0.50	1.33	
QUOTE PROGETTO								199.786	199.744	199.744	199.744	199.744	199.744	199.744	196.813	196.813	196.713	196.726	196.795	196.726	196.713	196.813	196.813	197.700

PROFILO L2 NV01

SEZIONE 4

PROGRESSIVA 150.00

Scavo	
B1	74.35 m <sup>2</sup>
Scotico Scavo	
CB1	12.90 m <sup>2</sup>
Vegetale	
D1	1.57 m <sup>2</sup>
D2	4.46 m <sup>2</sup>
Totale:	6.03 m <sup>2</sup>
Usura	
EA1	0.32 m <sup>2</sup>
Binder	
EB1	0.40 m <sup>2</sup>
Base	
EC1	1.10 m <sup>2</sup>
Fondazione	
ED1	1.22 m <sup>2</sup>
Fosso Scavo	
FB1	1.51 m <sup>2</sup>



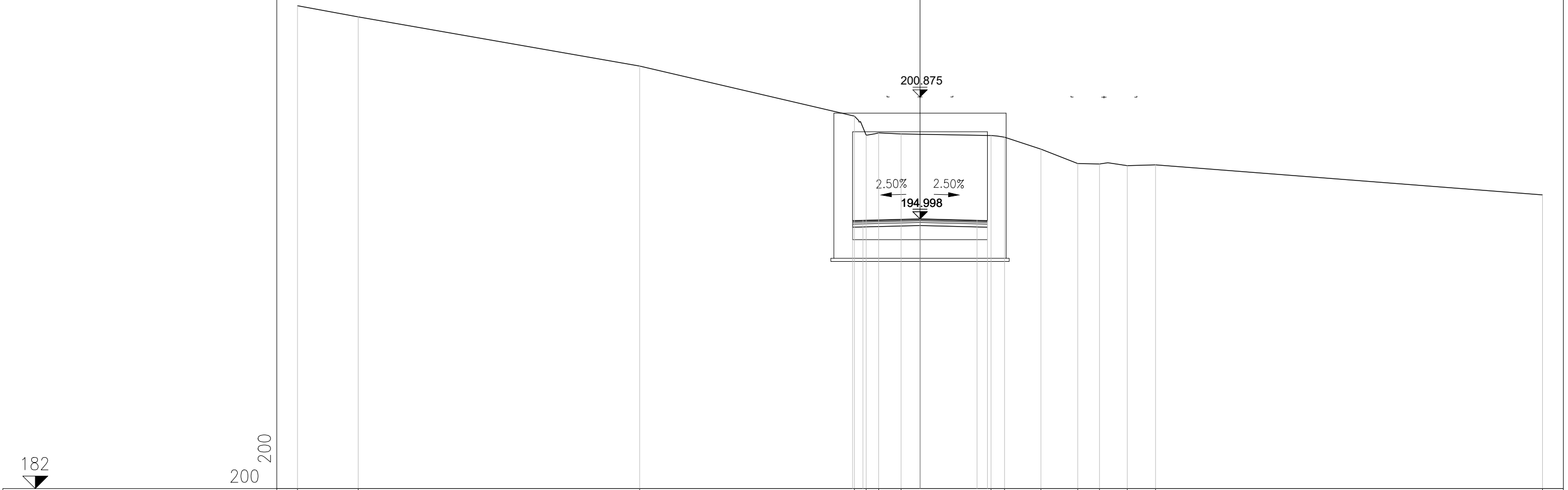
PROGRESSIVE TERRENO	-30.00	-29.13		-19.28		-8.17	-4.90	-4.38	-3.65	-3.14	-1.17	2.92	3.61	6.68	7.33	8.05	10.19	14.61	29.77	30.00		
PARZIALI TERRENO	0.87		9.85			11.11		3.27	0.52	0.73	0.51	1.97	4.09	0.69	3.07	0.65	0.72	2.14	4.42	15.16	0.23	
QUOTE TERRENO	203.795	203.625		202.021		200.145	199.935	199.821	199.279	199.112	199.113		198.924	198.821	197.606	197.283	197.391	197.188		196.621	195.551	
PROGRESSIVE PROGETTO																						
PARZIALI PROGETTO			0.83	0.50	0.50	0.50	0.50	0.50	1.00	1.21	2.00	8.61	0.50	1.00	0.50	2.75	0.00	2.75	0.50	1.00	0.50	3.45
QUOTE PROGETTO			202.202	201.655	201.655	201.155	201.155	201.655	201.655	200.845	200.845		195.105	195.105	195.005	195.018	195.086		195.018	195.005	195.105	197.408

PROFILO L2 NV01

SEZIONE 4A

PROGRESSIVA 163.32

Usura	
EA1	0.30 m <sup>2</sup>
Binder	
EB1	0.40 m <sup>2</sup>
Base	
EC1	1.10 m <sup>2</sup>
Fondazione	
ED1	0.98 m <sup>2</sup>



PROGRESSIVE TERRENO	-30.00	-27.07		-13.51		-3.16	-2.59	-1.99	-0.91		3.42	4.07	5.83	7.60	8.65	9.99	11.35		30.00
PARZIALI TERRENO		2.93		13.56		10.35	0.57	0.60	1.08	4.33	0.65	1.76	1.77	1.05	1.34	1.36		18.65	
QUOTE TERRENO	205.275	204.736		202.367		199.954	199.031	199.143	199.092		199.016	198.938	198.362	197.665	197.643	197.565	197.603		196.155
PROGRESSIVE PROGETTO						-3.25	-2.75		0.00		2.75	3.25							
PARZIALI PROGETTO						0.50		2.75		2.75		0.50							
QUOTE PROGETTO						194.917	194.929		194.998		194.929	194.917							

PROFILO L2 NV01

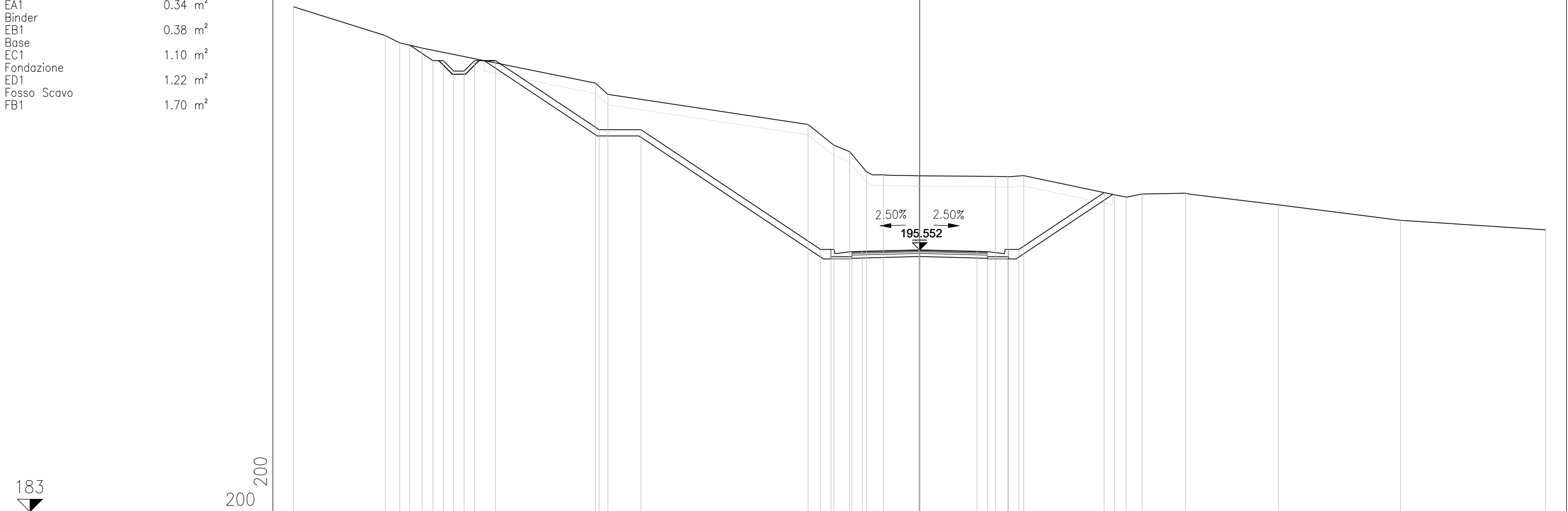
SEZIONE 5

PROGRESSIVA 200.00

Scavo	
B1	95.36 m <sup>2</sup>
Scotico Scavo	
CB1	15.05 m <sup>2</sup>
Vegetale	
D1	1.76 m <sup>2</sup>
D2	5.80 m <sup>2</sup>
Totale:	7.56 m <sup>2</sup>
Usura	
EA1	0.34 m <sup>2</sup>
Binder	
EB1	0.38 m <sup>2</sup>
Base	
EC1	1.10 m <sup>2</sup>
Fondazione	
ED1	1.22 m <sup>2</sup>
Fosso Scavo	
FB1	1.70 m <sup>2</sup>

183

200  
200



PROGRESSIVE TERRENO	-30.00	-25.61	-24.92	-23.84			-15.53	-14.94		-5.35	-4.11	-3.36	-2.55	-1.74	-0.04	3.64	4.23	4.98	9.34	9.90	10.67	12.74	17.19	23.04	30.00	
PARZIALI TERRENO	4.39	0.69	1.08		8.31		0.59		9.59	1.24	0.75	0.81	0.81	1.70	3.68	0.59	0.75	4.36	0.56	0.77	2.07	4.45	5.85	6.96		
QUOTE TERRENO	207.201	205.824	205.473	205.223			203.543	203.005		201.562	200.574	200.261	199.298	199.151	199.103	199.073	199.057	199.111	198.193	198.084	198.231	198.270	197.709	196.969	196.511	
PROGRESSIVE PROGETTO			-24.44	-23.33	-22.83	-22.33	-21.83	-21.33	-20.33		-15.36	-13.36				0.00	2.75	3.25	4.25	4.75	8.84					
PARZIALI PROGETTO		1.11	0.50	0.50	0.50	0.50	0.50	1.00	4.97	2.00	8.61	0.50	1.00	0.50	2.75	2.75	0.50	1.00	0.50	4.09						
QUOTE PROGETTO		205.362	204.623	204.623	204.123	204.623	204.623	204.623	201.310	201.310	195.570	195.570	195.470	195.483	195.552	195.483	195.470	195.570	195.570	198.297						





PROFILO L2 NV01

SEZIONE 7

PROGRESSIVA 283.16

Scavo	
B1	8.05 m <sup>2</sup>
Scotico Scavo	
CB1	7.03 m <sup>2</sup>
Vegetale	
D1	0.50 m <sup>2</sup>
D2	1.42 m <sup>2</sup>
Totale:	1.92 m <sup>2</sup>
Usura	
EA1	0.30 m <sup>2</sup>
Binder	
EB1	0.40 m <sup>2</sup>
Base	
EC1	1.10 m <sup>2</sup>
Fondazione	
ED1	1.31 m <sup>2</sup>
Fosso Scavo	
FB1	2.13 m <sup>2</sup>

186

200  
200

2.50% 2.50%  
198.321

PROGRESSIVE TERRENO	-30.00	-28.88	-20.14	-19.06	-12.14	-8.27	-4.43	-3.90	-1.45	2.23	3.74	10.73	30.00								
PARZIALI TERRENO	1.12	8.74	1.08	6.92	3.87	3.84	0.53	2.45	3.68	1.51	6.99	19.27									
QUOTE TERRENO	213.943	213.074	205.401	204.789	201.370	200.364	198.850	198.585	198.403	198.430	198.386	197.616	194.671								
PROGRESSIVE PROGETTO					-12.73	-10.82	-10.32	-9.82	-9.32	-8.82	-7.82	-4.75	-4.25	-3.25	-2.75	0.00	2.75	3.25	4.25	4.75	4.82
PARZIALI PROGETTO					1.91	0.50	0.50	0.50	0.50	0.50	1.00	3.07	0.50	1.00	0.50	2.75	2.75	0.50	1.00	0.50	0.07
QUOTE PROGETTO					201.658	200.387	200.387	199.887	199.887	200.387	200.387	198.340	198.340	198.240	198.252	198.321	198.252	198.240	198.340	198.340	198.294