

COMMITTENTE:



PROGETTAZIONE:



**DIREZIONE TECNICA**

U.O. LINEE NODI ED ARMAMENTO

**PROGETTO FATTIBILITA' TECNICO ECONOMICA**

**POTENZIAMENTO INFRASTRUTTURALE ORTE-FALCONARA  
RADDOPPIO DELLA TRATTA PM228-CASTELPLANIO  
LOTTO 02**

**VIABILITA'**

NV04 - SEZIONI TRASVERSALI - PASSO 50M

SCALA :

1 : 200

COMMESSA LOTTO FASE ENTE TIPO DOC. OPERA/DISCIPLINA PROGR. REV.

IR0F 02 R 13 W9 IF0005 004 A

Revis.	Descrizione	Redatto	Data	Verificato	Data	Approvato	Data	Autorizzato	Data
A	EMISSIONE DEFINITIVA	P. Cucino	Sett. 2021	F. Gaeta	Sett. 2021	C. Urciuoli	Sett. 2021	V. Conforti	Settembre 2021
								ITALFERR S.p.A.	
								U.O. PROGETTAZIONE LINEE E NODI	
								Dott. Ing. VINCENZO CONFORTI	
								Ordine degli Ingegneri di VITERBO N. 409	

File:IR0F02R13W9IF0005004A.dwg

n. Elab.:

PROFILO L2 NV04

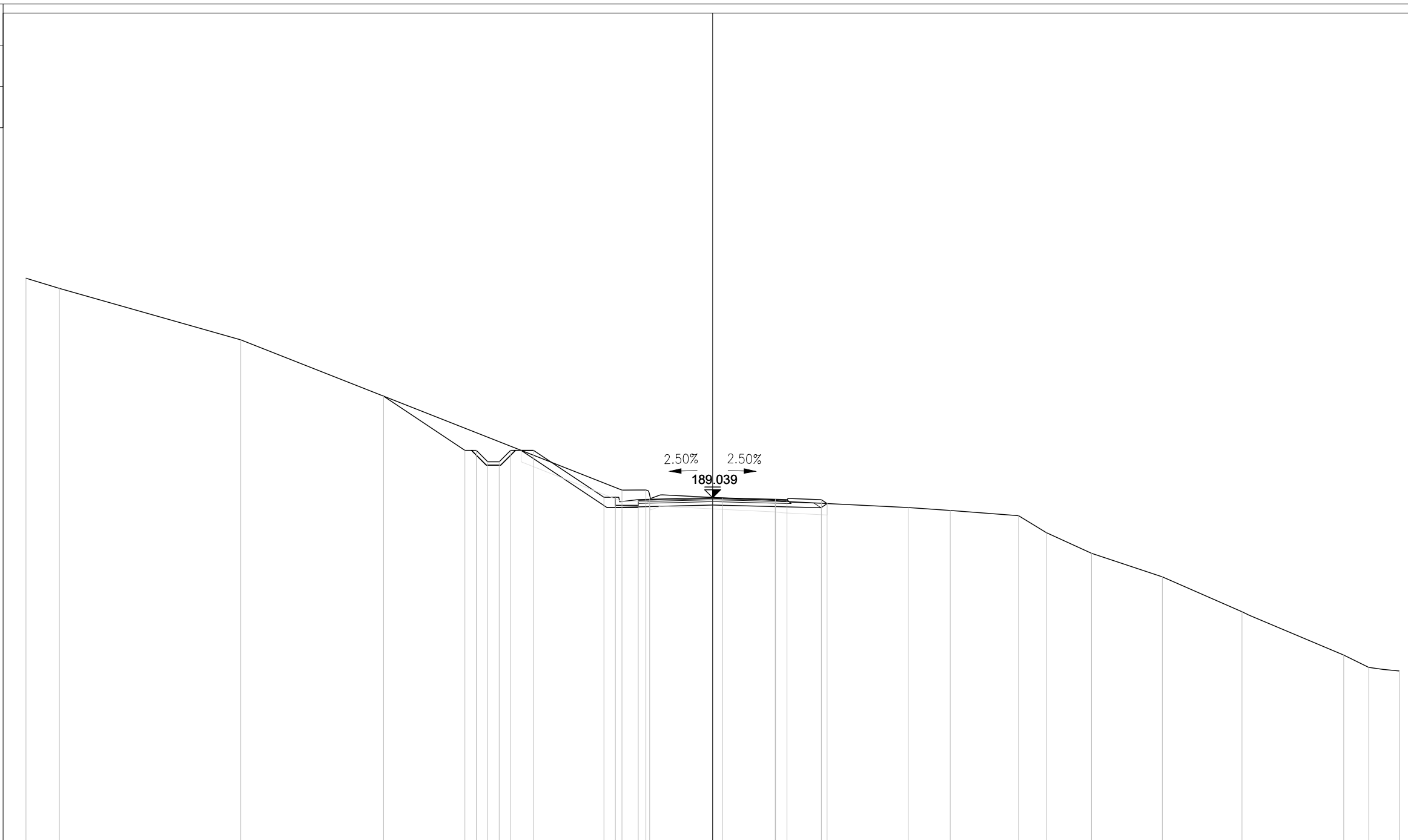
SEZIONE 1

PROGRESSIVA 0.00

Scavo	
B1	5.84 m <sup>2</sup>
Scotico Scavo	
CB1	6.70 m <sup>2</sup>
Vegetale	
D1	0.31 m <sup>2</sup>
D2	1.45 m <sup>2</sup>
Totale:	1.76 m <sup>2</sup>
Usura	
EA1	0.24 m <sup>2</sup>
Binder	
EB1	0.32 m <sup>2</sup>
Base	
EC1	0.54 m <sup>2</sup>
Fondazione	
ED1	1.23 m <sup>2</sup>
Fosso Scavo	
FB1	3.72 m <sup>2</sup>

174

200  
200



PROGRESSIVE TERRENO	-30.00	-28.54		-20.61					-3.96	-2.91	0.43	2.73			8.55	10.38	13.37	14.58	16.55	19.65	23.13		27.58	28.66	30.00	
PARZIALI TERRENO	1.46		7.93			16.65			1.05	3.34	2.30	5.82			1.83	2.99	1.21	1.97	3.10	3.48	4.45		1.08	1.34		
QUOTE TERRENO	198.62	198.18		195.93					189.37	189.37	189.03	188.92			188.61	188.48	188.25	187.51	186.61	185.58	184.06		182.17	181.63	181.47	
PROGRESSIVE PROGETTO						-14.38					0.00	2.75	3.25													
PARZIALI PROGETTO						3.56	0.50	0.50	0.50	0.50	1.00	3.07	0.50	1.00	0.50	2.75	2.75	0.50	1.50	4.75	5.00					
QUOTE PROGETTO						193.47	191.11	191.11	190.61	190.61	191.11	191.11	189.06	189.06	188.96	188.97	189.04	188.97	188.96	188.95	188.78					



PROFILO L2 NV04

SEZIONE 2A

PROGRESSIVA 87.84

Usura	
EA1	0.33 m <sup>2</sup>
Binder	
EB1	0.40 m <sup>2</sup>
Base	
EC1	0.62 m <sup>2</sup>
Fondazione	
ED1	1.16 m <sup>2</sup>

171

200  
200

192.544

2.50% 2.50%

185.201

PROGRESSIVE TERRENO	-30.00	-28.88	-25.74	-15.77	-7.83	-3.54	-2.33	2.07	10.22	12.27	16.02	19.64	23.86	26.33	30.00
PARZIALI TERRENO	1.12	3.14	9.97	7.94	4.29	1.21	4.40	8.15	2.05	3.75	3.62	4.22	2.47	3.67	
QUOTE TERRENO	209.77	208.66	206.56	200.00	191.55	187.11	187.07	187.01	186.80	186.59	185.00	184.18	183.80	183.49	181.77
PROGRESSIVE PROGETTO						-3.25	-2.75	0.64	4.04	4.04	4.54				
PARZIALI PROGETTO						0.50	3.39	3.40	0.50						
QUOTE PROGETTO						185.30	185.29	185.20	185.12	185.12	185.10	185.10			

PROFILO L2 NV04


SEZIONE 3

PROGRESSIVA 100.00

Scavo	
B1	27.66 m <sup>2</sup>
Scotico Scavo	
CB1	7.46 m <sup>2</sup>
Vegetale	
D1	1.23 m <sup>2</sup>
D2	0.17 m <sup>2</sup>
Totale:	1.40 m <sup>2</sup>
Usura	
EA1	0.28 m <sup>2</sup>
Binder	
EB1	0.38 m <sup>2</sup>
Base	
EC1	0.61 m <sup>2</sup>
Fondazione	
ED1	1.15 m <sup>2</sup>
Fosso Scavo	
FB1	0.96 m <sup>2</sup>

170

200  
200



PROGRESSIVE TERRENO	-30.00	-28.84	-27.51	-26.37	-25.22	-24.13	-23.09	-22.09	-20.88	-19.60	-18.37	-17.20	-16.49	-14.87	-12.30	-9.29	-7.52	-6.47	-3.11	2.58	3.69	8.11	14.30	15.94	17.93	23.37	26.22	30.00				
PARZIALI TERRENO	1.16	1.33	1.14	1.15	1.09	1.04	1.00	1.21	1.28	1.23	1.17	0.71	1.62	2.57	3.01	1.77	1.05	3.36	5.69	1.11	4.42	6.19	1.64	1.99	5.44	2.85	3.78					
QUOTE TERRENO	206.33	205.39	204.41	203.50	202.56	201.51	200.63	199.62	198.44	197.43	196.37	195.00	194.00	192.97	190.43	187.30	187.15	187.09	186.96	186.89	186.89	186.80	186.73	186.69	186.64	183.42	183.05	182.80				
PROGRESSIVE PROGETTO																-8.21	-8.14	-7.64	-7.14	-6.64	-6.14	-5.66	-4.75	-4.25	-3.25	-2.75	0.57	3.90	4.40	5.40	5.90	8.49
PARZIALI PROGETTO																0.07	0.50	0.50	0.50	0.50	0.48	0.91	0.50	1.00	0.50	3.32	3.33	0.50	1.00	0.50	2.59	
QUOTE PROGETTO																187.21	187.07	186.57	186.57	187.07	185.26	185.26	185.16	185.14	185.07	185.07	185.07	184.98	184.97	185.07	185.07	186.80





PROFILO L2 NV04

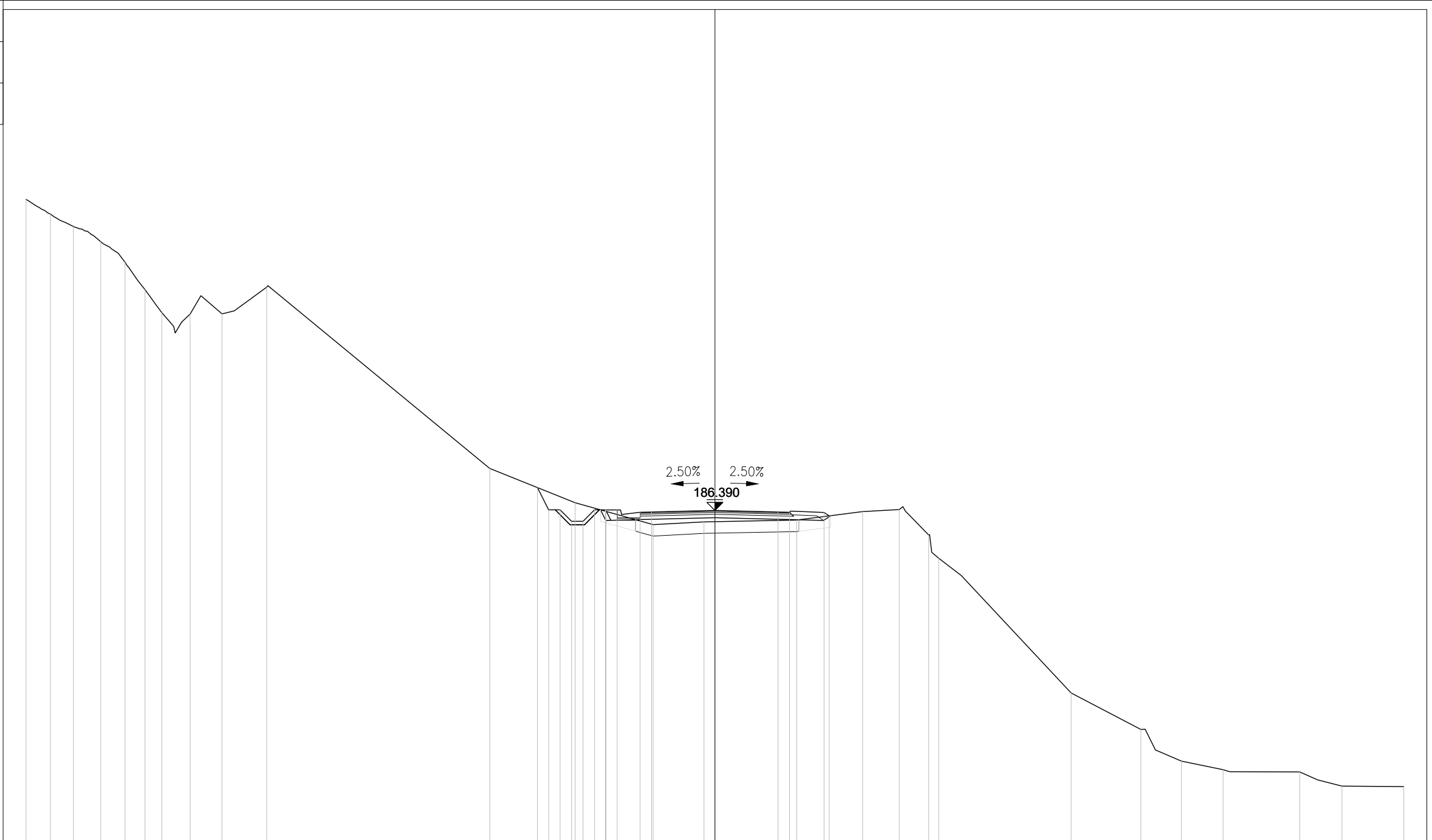
SEZIONE 5

PROGRESSIVA 200.00

Rilevato	
A1	0.94 m <sup>2</sup>
Scavo	
B1	0.31 m <sup>2</sup>
B2	0.12 m <sup>2</sup>
Totale:	0.43 m <sup>2</sup>
Scotico Rilevato	
CA1	3.55 m <sup>2</sup>
Scotico Scavo	
CB1	0.70 m <sup>2</sup>
CB2	0.77 m <sup>2</sup>
Totale:	1.47 m <sup>2</sup>
Vegetale	
D1	0.30 m <sup>2</sup>
D2	0.17 m <sup>2</sup>
Totale:	0.47 m <sup>2</sup>
Usura	
EA1	0.26 m <sup>2</sup>
Binder	
EB1	0.32 m <sup>2</sup>
Base	
EC1	0.53 m <sup>2</sup>
Fondazione	
ED1	1.24 m <sup>2</sup>
Fosso Scavo	
FB1	1.80 m <sup>2</sup>

172

200



PROGRESSIVE TERRENO	-30.00	-28.94	-27.94	-26.75	-25.69	-24.82	-24.09	-22.85	-21.47	-19.52	-9.80	-6.09	-2.69	-0.48	3.56	6.43	8.03	9.31	9.75	15.51	18.55	20.32	22.13	25.47	27.31	30.00			
PARZIALI TERRENO	1.06	1.00	1.19	1.06	0.87	0.73	1.24	1.38	1.95	9.72	3.71	3.40	2.21	4.04	2.87	1.60	1.28	0.44	5.76	3.04	1.77	1.81	3.34	1.84	2.69				
QUOTE TERRENO	199.94	199.29	198.75	198.09	197.19	196.00	195.00	194.94	194.95	196.11	188.21	186.72	185.77	185.89	185.97	186.34	186.43	185.32	184.31	178.44	176.85	175.47	175.10	175.00	174.38	174.36			
PROGRESSIVE PROGETTO																													
PARZIALI PROGETTO											0.49	0.50	0.50	0.50	0.50	0.50	0.50	0.50	0.50	0.48	0.50	1.00	0.50	2.76	2.75	0.50	1.50	0.23	
QUOTE PROGETTO											187.38	186.41	186.41	185.91	185.91	186.41	186.41	186.41	186.41	186.41	186.31	186.30	186.15	186.32	186.39	186.32	186.31	186.30	186.15



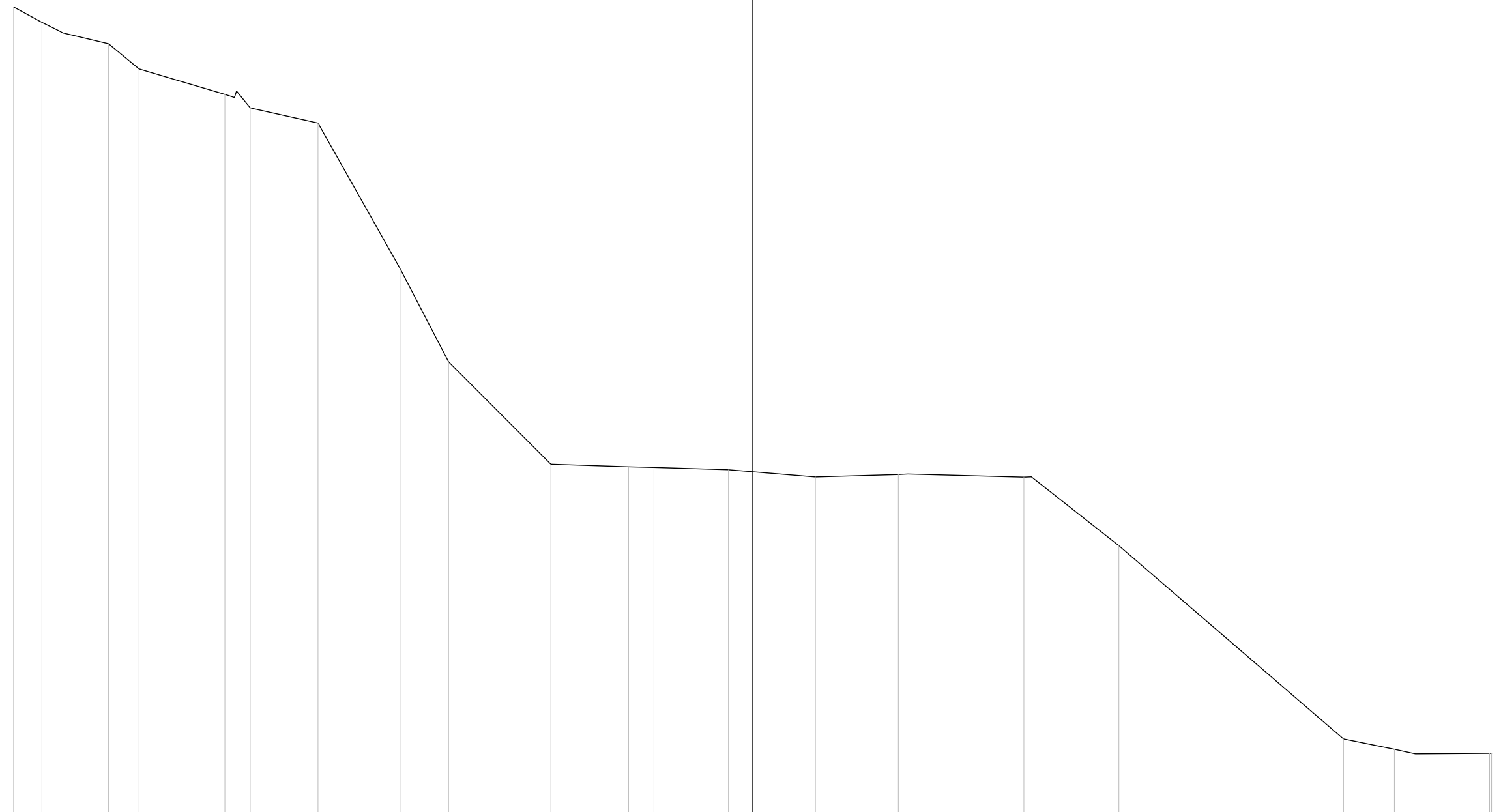
PROFILO L2 NV04

SEZIONE 6

PROGRESSIVA 215.89

172

200  
200



PROGRESSIVE  
TERRENO

-30.00 -28.85 -26.14 -24.91 -21.42 -20.39 -17.64 -14.31 -12.34 -8.19 -5.04 -4.00 -0.98 2.55 5.92 11.01 14.87 23.99 26.05 29.92 30.00

PARZIALI  
TERRENO

1.15 2.71 1.23 3.49 1.03 2.75 3.33 1.97 4.15 3.15 1.04 3.02 3.53 3.37 5.09 3.86 9.12 2.06 3.87 0.08

QUOTE  
TERRENO

204.71 204.08 203.22 202.20 201.16 200.61 200.00 194.09 190.31 186.15 186.05 186.02 185.93 185.64 185.73 185.62 182.84 175.00 174.58 174.42 174.42

PROGRESSIVE  
PROGETTO

PARZIALI  
PROGETTO

QUOTE  
PROGETTO