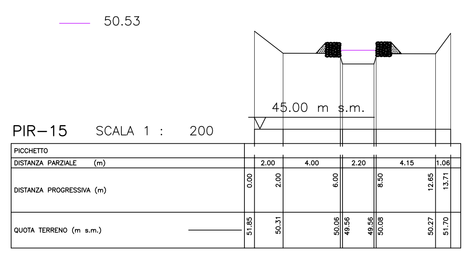

PIR–15 SCALA 1 : 200

PICCHETTO						
DISTANZA PARZIALE (m)		2.00	4.00	2.20	4.15	1.06
DISTANZA PROGRESSIVA (m)	0.00	2.00	6.00	8.20	12.35	13.41
QUOTA TERRENO (m s.m.)	51.85	50.51	50.06 / 49.56	49.56 / 50.08	50.27	51.70

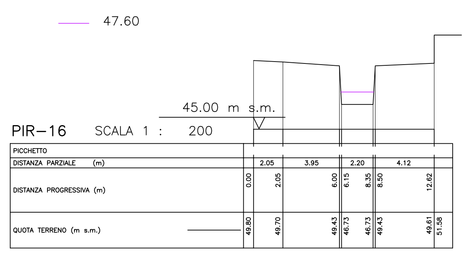

PIR–16 SCALA 1 : 200

PICCHETTO						
DISTANZA PARZIALE (m)		2.05	3.95	2.20	4.12	
DISTANZA PROGRESSIVA (m)	0.00	2.05	6.00	8.13	12.25	12.62
QUOTA TERRENO (m s.m.)	49.60	49.70	49.43	49.73	49.43	49.61 / 51.08

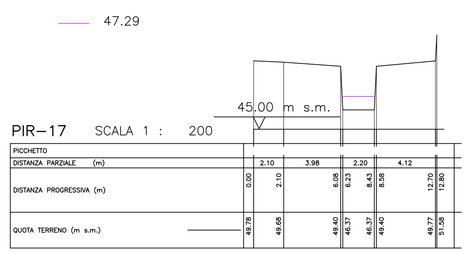

PIR–17 SCALA 1 : 200

PICCHETTO						
DISTANZA PARZIALE (m)		2.10	3.98	2.20	4.12	
DISTANZA PROGRESSIVA (m)	0.00	2.10	6.08	8.28	12.40	12.79
QUOTA TERRENO (m s.m.)	49.78	49.68	49.40	49.37	49.40	49.77 / 51.08

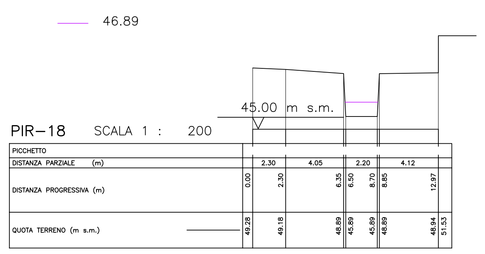

PIR–18 SCALA 1 : 200

PICCHETTO						
DISTANZA PARZIALE (m)		2.30	4.05	2.20	4.12	
DISTANZA PROGRESSIVA (m)	0.00	2.30	6.35	8.55	12.67	
QUOTA TERRENO (m s.m.)	49.28	49.18	49.89 / 45.89	49.89 / 45.89	49.84	51.53

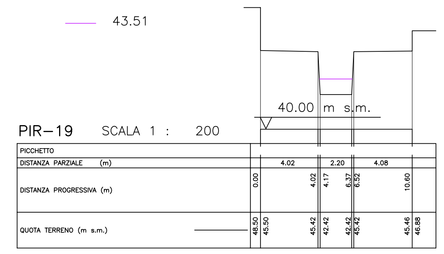

PIR–19 SCALA 1 : 200

PICCHETTO						
DISTANZA PARZIALE (m)		4.02		2.20	4.08	
DISTANZA PROGRESSIVA (m)	0.00		4.02	6.17 / 6.37	10.45	
QUOTA TERRENO (m s.m.)	45.50	45.50	45.42 / 42.42	45.42 / 42.42	45.46 / 45.46	

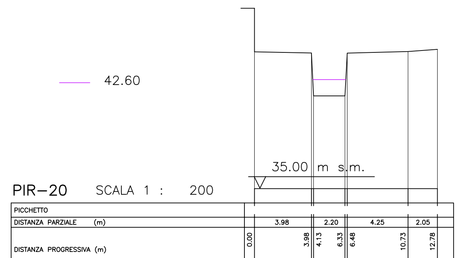

PIR–20 SCALA 1 : 200

PICCHETTO						
DISTANZA PARZIALE (m)		3.98		2.20	4.25	2.05
DISTANZA PROGRESSIVA (m)	0.00		3.98 / 4.13	6.33 / 6.48	10.73	12.78
QUOTA TERRENO (m s.m.)	47.02 / 44.95	44.95	44.48 / 41.48	44.48 / 41.48	44.98	44.73

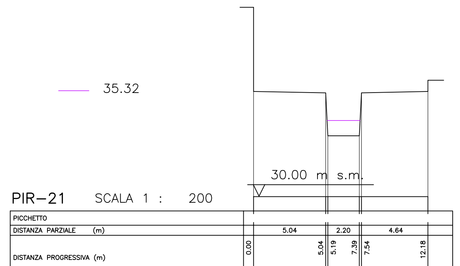

PIR–21 SCALA 1 : 200

PICCHETTO						
DISTANZA PARZIALE (m)		5.04		3.20	4.64	
DISTANZA PROGRESSIVA (m)	0.00		5.04	8.24 / 8.39	7.34	12.18
QUOTA TERRENO (m s.m.)	43.93 / 37.93	37.93	37.25 / 34.25	34.25 / 37.25	37.25	37.95 / 39.13

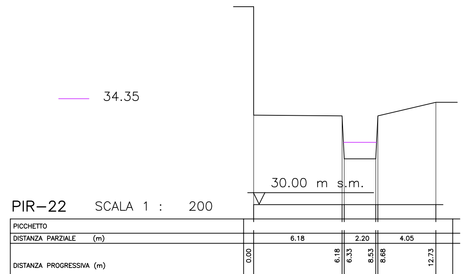

PIR–22 SCALA 1 : 200

PICCHETTO						
DISTANZA PARZIALE (m)		6.18		3.20	4.05	
DISTANZA PROGRESSIVA (m)	0.00		6.18	9.38 / 9.53	8.68	12.73
QUOTA TERRENO (m s.m.)	43.93 / 39.93	39.93	36.20	33.20 / 33.20	36.20	36.25 / 37.15

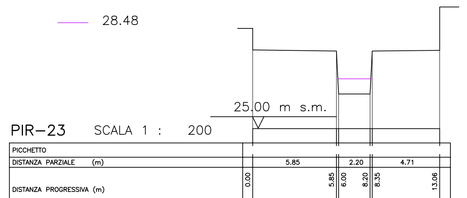

PIR–23 SCALA 1 : 200

PICCHETTO						
DISTANZA PARZIALE (m)		5.85		3.20	4.71	
DISTANZA PROGRESSIVA (m)	0.00		5.85	9.05 / 9.20	8.20	12.91
QUOTA TERRENO (m s.m.)	32.00 / 30.96	30.96	30.42	27.42 / 27.42	30.42	30.47 / 33.50

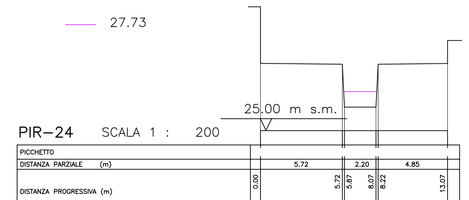

PIR–24 SCALA 1 : 200

PICCHETTO						
DISTANZA PARZIALE (m)		5.72		3.20	4.85	
DISTANZA PROGRESSIVA (m)	0.00		5.72	8.92 / 9.07	8.22	13.07
QUOTA TERRENO (m s.m.)	33.15 / 29.70	29.70	29.64 / 26.64	26.64 / 26.64	29.64	29.68 / 31.75

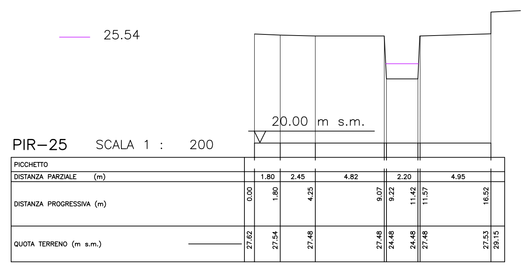

PIR–25 SCALA 1 : 200

PICCHETTO						
DISTANZA PARZIALE (m)		1.80	2.45	4.82	2.20	4.95
DISTANZA PROGRESSIVA (m)	0.00	1.80	4.25		9.07 / 9.22	11.42 / 11.57	16.52
QUOTA TERRENO (m s.m.)	27.62	27.54	27.48		27.48 / 27.48	27.48 / 27.48	27.53 / 29.15

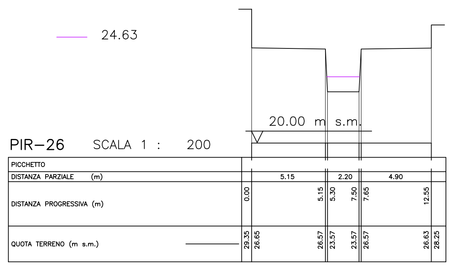

PIR–26 SCALA 1 : 200

PICCHETTO						
DISTANZA PARZIALE (m)		5.15		2.20	4.90	
DISTANZA PROGRESSIVA (m)	0.00		5.15	7.35 / 7.50	7.65	12.55
QUOTA TERRENO (m s.m.)	29.38	29.65	26.57	23.57 / 23.57	26.57	28.63 / 29.40

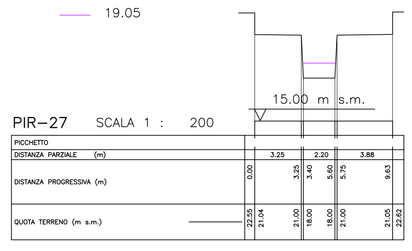

PIR–27 SCALA 1 : 200

PICCHETTO						
DISTANZA PARZIALE (m)		3.25		2.20	3.88	
DISTANZA PROGRESSIVA (m)	0.00		3.25	5.45 / 5.70	3.70	9.63
QUOTA TERRENO (m s.m.)	23.55	21.04	21.00	18.00 / 18.00	21.00	21.05 / 22.83

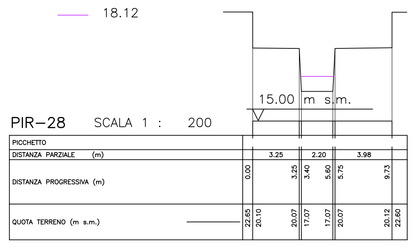

PIR–28 SCALA 1 : 200

PICCHETTO						
DISTANZA PARZIALE (m)		3.25	2.20	3.98		
DISTANZA PROGRESSIVA (m)	0.00		3.25	5.45 / 5.60	3.79	9.73
QUOTA TERRENO (m s.m.)	22.65 / 20.10	20.10	20.07	17.07 / 17.07	20.07	20.12 / 22.60

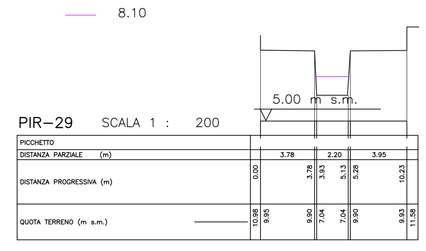

PIR–29 SCALA 1 : 200

PICCHETTO						
DISTANZA PARZIALE (m)		3.78		2.20	3.95	
DISTANZA PROGRESSIVA (m)	0.00		3.78	5.98 / 6.13	3.28	10.23
QUOTA TERRENO (m s.m.)	12.88 / 9.95	9.95	9.90 / 7.04	7.04 / 7.04	9.95	9.95 / 11.58

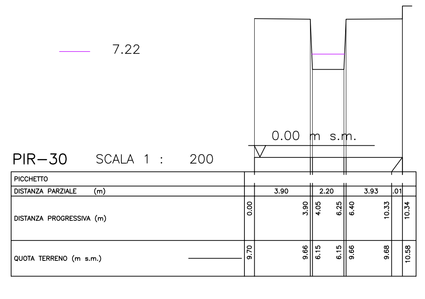

PIR–30 SCALA 1 : 200

PICCHETTO						
DISTANZA PARZIALE (m)		3.90		2.20	3.93	0.1
DISTANZA PROGRESSIVA (m)	0.00		3.90	6.05 / 6.25	6.15	10.13	
QUOTA TERRENO (m s.m.)	5.70	5.66	6.15 / 9.15	9.15 / 9.15	9.68	10.58

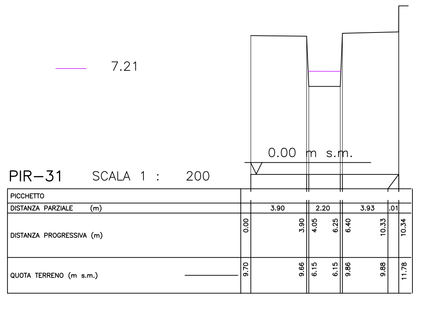

PIR–31 SCALA 1 : 200

PICCHETTO						
DISTANZA PARZIALE (m)		3.90		2.20	3.93	0.1
DISTANZA PROGRESSIVA (m)	0.00		3.90	6.05 / 6.25	6.15	10.13	
QUOTA TERRENO (m s.m.)	5.70	5.66	6.15 / 9.15	9.15 / 9.15	9.68	11.78

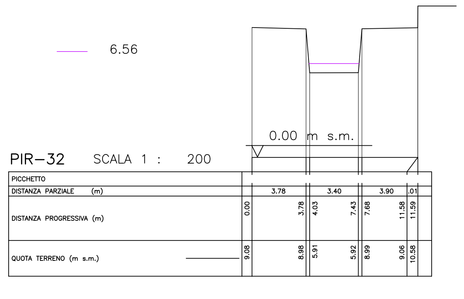

PIR–32 SCALA 1 : 200

PICCHETTO						
DISTANZA PARZIALE (m)		3.78		3.40	3.90	0.1
DISTANZA PROGRESSIVA (m)	0.00		3.78	4.03	7.43	7.68	11.58
QUOTA TERRENO (m s.m.)	9.08	8.89	5.91	5.92	8.89	9.06 / 9.06	10.58

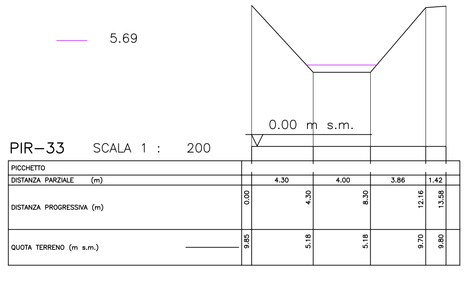

PIR–33 SCALA 1 : 200

PICCHETTO						
DISTANZA PARZIALE (m)		4.30	4.00	3.86	1.42	
DISTANZA PROGRESSIVA (m)	0.00		4.30	8.30	12.16	13.58
QUOTA TERRENO (m s.m.)	9.80	5.18	5.18	5.18	9.70	9.80

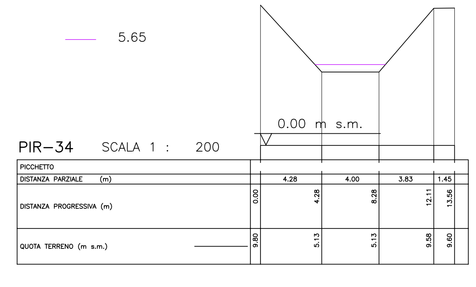

PIR–34 SCALA 1 : 200

PICCHETTO						
DISTANZA PARZIALE (m)		4.28	4.00	3.83	1.45	
DISTANZA PROGRESSIVA (m)	0.00		4.28	8.28	12.11	13.56
QUOTA TERRENO (m s.m.)	9.60	5.13	5.13	5.13	9.58	9.60

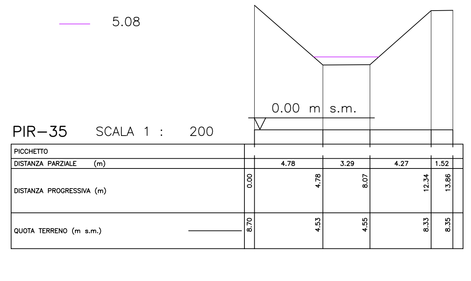

PIR–35 SCALA 1 : 200

PICCHETTO						
DISTANZA PARZIALE (m)		4.78	3.29	4.27	1.52	
DISTANZA PROGRESSIVA (m)	0.00		4.78	8.07	12.34	13.86
QUOTA TERRENO (m s.m.)	8.70		4.53	4.55	8.53	8.55

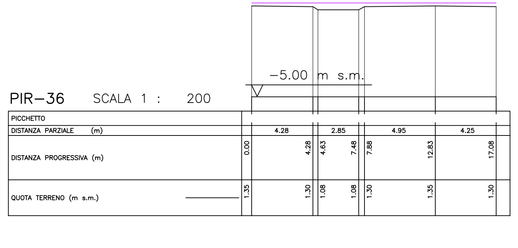

PIR–36 SCALA 1 : 200

PICCHETTO						
DISTANZA PARZIALE (m)		4.28	2.85	4.95	4.25	
DISTANZA PROGRESSIVA (m)	0.00		4.28	7.13 / 7.13	7.98	12.93	17.18
QUOTA TERRENO (m s.m.)	1.35		1.30	1.08 / 1.08	1.30	1.35	1.30

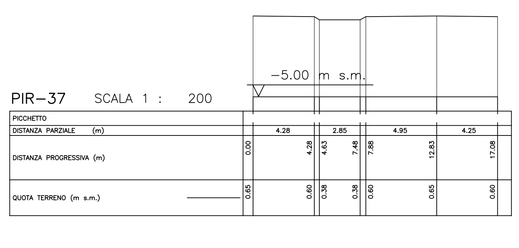

PIR–37 SCALA 1 : 200

PICCHETTO						
DISTANZA PARZIALE (m)		4.28	2.85	4.95	4.25	
DISTANZA PROGRESSIVA (m)	0.00		4.28	7.13 / 7.13	7.98	12.93	17.18
QUOTA TERRENO (m s.m.)	0.65		0.60	0.38 / 0.38	0.60	0.65	0.60

NOTE GENERALI

LEGENDA

P.L. TR 200 ANNI (m s.m.)

Stretto di Messina

Concessionaria per la progettazione, realizzazione e gestione del collegamento stabile tra la Sicilia e il Continente
Organismo di Diritto pubblico
(Legge n° 1158 del 17 dicembre 1971, modificata dal D.Lgs. n° 114 del 24 aprile 2003)

Eurolink

PONTE SULLO STRETTO DI MESSINA

PROGETTO DEFINITIVO

ALTERNATIVE AI SITI DI DEPOSITO

(Richieste CTVA del 22/12/2011 Prot. CTVA/2011/4534 e del 16/03/2012 Prot. CTVA/2012/1012)

EUROLINK S.C.p.A.
IMPREGILO S.p.A.
SOCIETA' ITALIANA PER CONDOTTE D'ACQUA S.p.A.
COOPERATIVA MURATORI E CEMENTISTI - C.M.C. di Ravenna Soc. Coop. a.r.l.
SACYR S.A.U.
ISHIKAWAJIMA - HARIMA HEAVY INDUSTRIES CO. Ltd.
A.C.I. S.C.P.A. - CONSORZIO STABILE

IL PROGETTISTA	IL CONTRAENTE GENERALE	STRETTO DI MESSINA DIRETTORE GENERALE	STRETTO DI MESSINA AMMINISTRATORE DELEGATO
SINA Dott. Ing. D. Spoglianti Ordine Ingegneri Milano n° A 20953 Eurolink Dott. Ing. E. Pagani Ordine Ingegneri Milano n° 15408	(Ing. P.P. Marcheselli)	(Ing. C. Fiammenghi)	(Dott. P. Ciucci)

Firmato digitalmente ai sensi dell'Art. 21 del D.Lgs. 82/2005

GENERALE — AMV0663_F0

AMBIENTE

STUDIO DI IMPATTO AMBIENTALE

QUADRO DI RIFERIMENTO PROGETTUALE

SISTEMAZIONE TRATTI DI CORSI D'ACQUA–SEZIONI T. PIRIA –TAV.2

CODICE: C G 0 7 0 0 P W 9 V G A M I A Q 2 0 0 0 0 0 0 1 0 F0 — SCALA: 1:200

REV.	DATA	DESCRIZIONE	REDATTO	VERIFICATO	APPROVATO
F0	31/05/2012	EMISSIONE FINALE	M.BATTISTON	M.SALOMONE	D.SPOGLIANTI

NOME DEL FILE: AMV0663_F0.dwg