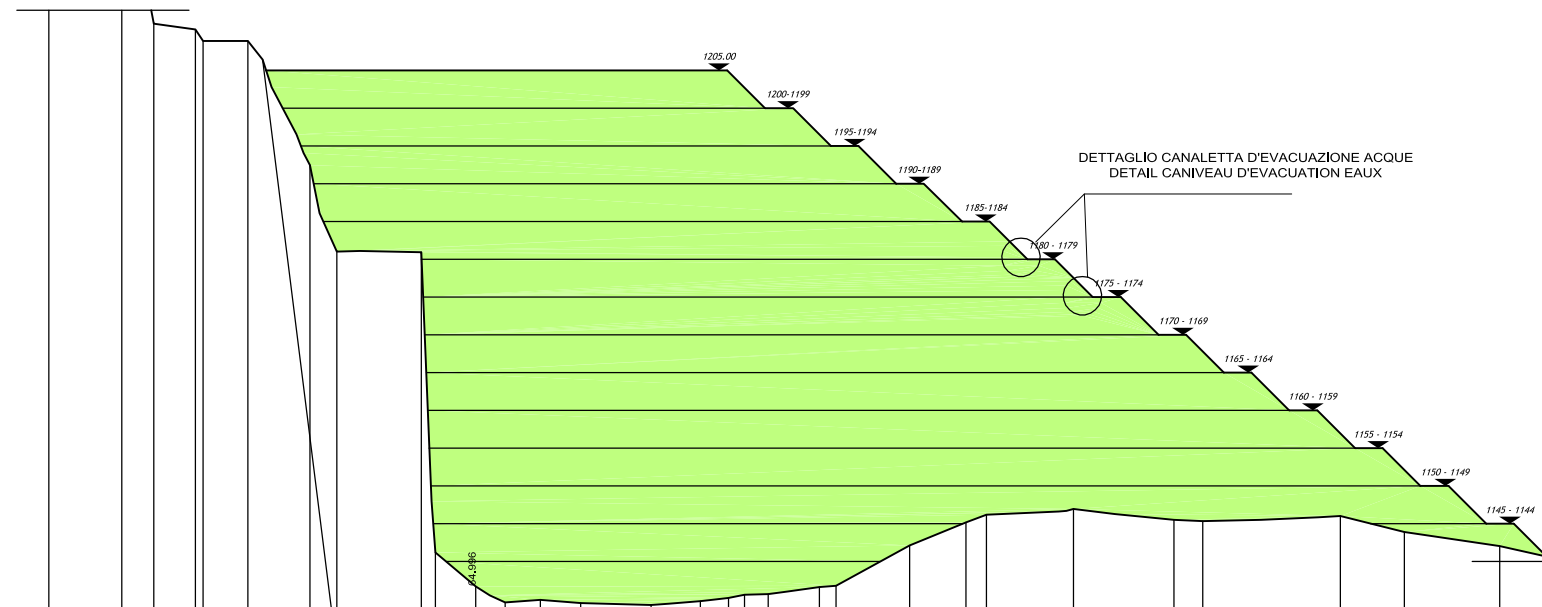
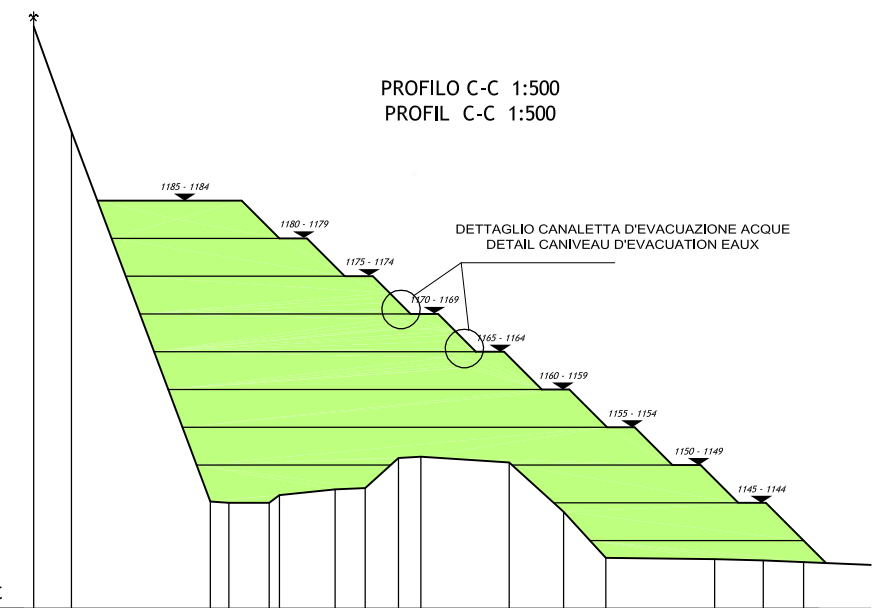


PROFILO B-B 1:500
PROFIL B-B 1:500



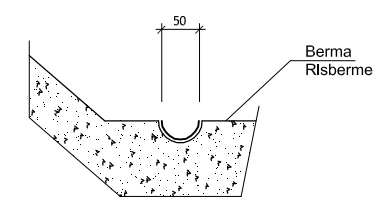
QUOTE TERRENO COTES TERRAIN	1208,00	1194,13	1146,20	1145,05	1144,97	1146,04	1146,82	1146,84	1150,86	1151,13	1150,34	1143,86	1137,72	1137,58	1137,38	1137,16
DISTANZE PARZIALI																
DISTANZE PROGRESSIVE DISTANCES PROGRESIVES	0,000	5,054	23,386	25,845	31,185	32,488	39,037	43,303	48,280	51,238	62,248	70,164	75,680	80,101	86,505	101,898
QUOTE PROGETTO COTES PROJET			1185,00	1180,00	1180,00	1180,00	1175,00	1175,00	1170,00	1170,00	1165,00	1165,00	1160,00	1155,00	1150,00	1145,00
DISTANZE DI PROGETTO DISTANCES DU PROJET			19,07	5,00	3,67	5,00	3,67	5,00	3,67	5,00	3,67	5,00	3,67	5,00	3,67	5,00



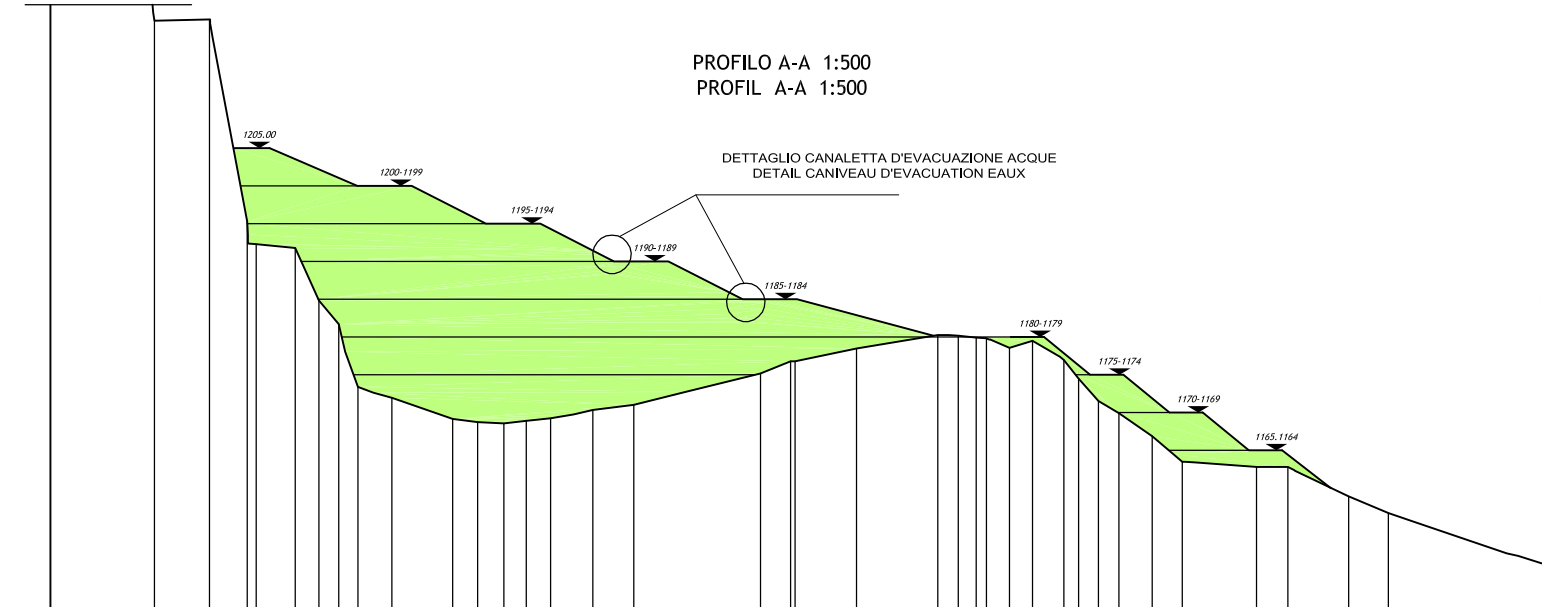
1128,00 m Profil n°: B

QUOTE TERRENO COTES TERRAIN	1256,00	1237,04	1211,15	1210,38	1206,90	1206,84	1182,41	1181,00	1180,36	1141,20	1136,74	1134,56	1134,32	1134,46	1134,25	1134,80	1135,19	1135,57	1135,73	1136,61	1136,82	1142,12	1145,18	1146,20	1146,91	1145,52	1145,34	1145,99	1143,90	1142,07	1140,40	1140,39	1140,76		
DISTANZE PARZIALI																																			
DISTANZE PROGRESSIVE DISTANCES PROGRESIVES	0,000	8,663	13,840	19,309	20,411	26,293	26,233	34,493	38,052	48,255	51,125	56,481	60,352	70,304	79,684	86,212	89,892	92,020	94,121	97,712	101,925	104,103	113,887	121,305	124,027	135,546	141,067	146,815	152,689	170,818	179,353	191,905	198,915	209,105	223,798
QUOTE PROGETTO COTES PROJET																																			
DISTANZE DI PROGETTO DISTANCES DU PROJET											61,05						5,00	3,67	5,00	3,67	5,00	3,67	5,00	3,67	5,00	3,67	5,00	3,67	5,00	3,67	5,00	3,67	4,37		

DETAGLIO CANALETTA D'EVACUAZIONE ACQUE 1:50
DETAIL CANIVEAU D'EVACUATION EAUX 1:50



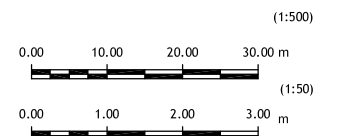
PROFILO A-A 1:500
PROFIL A-A 1:500



1141,00 m Profil n°: A

QUOTE TERRENO COTES TERRAIN	1273,00	1221,63	1222,05	1186,31	1182,25	1191,80	1184,85	1181,74	1173,44	1171,98	1169,15	1168,73	1168,64	1168,91	1168,26	1170,39	1171,09		1175,19	1176,84	1176,84	1176,54	1180,30	1180,25	1180,25	1179,84	1179,84	1179,62	1179,972	1178,54	1177,02	1174,52	1171,57	1169,98	1168,92	1163,96	1162,86	1162,83	1159,93	1156,75	1148,97	1146,88	1146,48	1146,00		
DISTANZE PARZIALI																																														
DISTANZE PROGRESSIVE DISTANCES PROGRESIVES	0,000	13,748	21,002	26,089	27,245	32,380	35,551	38,123	40,723	45,210	52,206	56,551	60,002	62,960	66,211	71,730	77,156		93,980	97,554	98,253	106,610	117,406	120,129	122,819	123,819	126,897	129,972	134,083	136,062	138,651	141,329	145,762	148,782	159,602	164,548	162,83	171,782	177,035	184,888	197,713	216,015	223,954	230,937		
QUOTE PROGETTO COTES PROJET				1205,00	1205,00	1200,00	1200,00	1200,00	1200,00	1200,00	1195,00	1195,00	1195,00	1195,00	1195,00	1190,00	1190,00	1190,00		1185,00	1185,00	1185,00	1180,00	1180,00	1180,00	1175,00	1175,00	1175,00	1170,00	1170,00	1170,00	1170,00	1165,00	1165,00	1165,00	1160,00	1160,00	1160,00	1155,00	1155,00	1150,00	1145,00	1145,00			
DISTANZE DI PROGETTO DISTANCES DU PROJET				4,75	11,60	7,20	9,80	7,20	9,80	7,20	9,80	7,20	9,80	7,20	18,00	14,70	6,05	4,45	6,05	4,45	6,05	4,45	6,05	4,45	6,05	4,45	6,05	4,45	6,05	4,45	6,05	4,45	6,36													

SCALA GRAFICA - ECHELLE GRAPHIQUE :



LOMBARDI SA
INGEGNERI CONSULENTI

Traforo Autostrada del Fréjus / Tunnel Routier du Fréjus
 COSTRUZIONE GALLERIA DI SICUREZZA / CONSTRUCTION GALERIE DE SECURITE

PROGETTO DEFINITIVO 2006/ PROJET 2006

GALLERIA DI SICUREZZA / GALERIE DE SECURITE
 AREE DI CANTIERE LATO FRANCIA DISCARICA St. ANTOINE
 AIRES DE CHANTIER COTE FRANCE REMBLAI St. ANTOINE

PROFILI / PROFILS

24.11.2006	SG	Ru	Mo	Aggiornamento / Mise à jour	B
					A
DATA	DISEGNATO	COSTRUITO	VISTO	Nome file:	No. 6145.2-105
15.09.2006	SG	Ru	Mo	6145.2-P-105A	A
Formato: 84x60	Scala: 1:500	No. L. F.		No. Com.	

Progettisti: Ing. Andrea Mordasini, Dott. Ing. Marco Russo - Lombardi SA