SEZIONI STRADA DI ACCESSO E PIAZZOLA CT01

Profilo strada di accesso CT 01: Tabella Volumi (Sez.S01 - S08)

Sezione1	Sezione2	A1	A2	Sup. Media	Distanza	Vol. Scavo	Vol. Riporto	Scavo Tot.	Rip. Tot.	Eccedenza
S01	S02	-3.1	-0.6	-1.85	20	-36.97				
S01	S02	-0.61	0	-0.31	10	-3.07				
S01	S02	0	0.61	0.31	10		3.07			
S01	S02	3.82	7.07	5.44	20		108.9			
S01	S02	0	0.08	0.04	20		0.79			
						-40.05	112.76	-40.05	112.76	72.71
S02	S03	-0.6	-1.32	-0.96	20	-19.17				
S02	S03	0.24	0	0.12	10.71		1.26			
S02	S03	0	-0.2	-0.1	9.29	-0.95				
S02	S03	7.32	4.24	5.78	20		115.57			
S02	S03	0.21	0	0.1	20		2.05			
						-20.12	118.88	-60.16	231.64	171.48
S03	S04	-1.53	-4.13	-2.83	20	-56.59				
S03	S04	0.56	0	0.28	9.14		2.58			
S03	S04	0	-0.67	-0.34	10.86	-3.64				
S03	S04	3.51	1.51	2.51	20		50.23			
S03	S04	0.16	0	0.08	20		1.61			
						-60.24	54.42	-120.4	286.06	165.67
S04	S05	-4.8	-4.33	-4.57	20	-91.3				
S04	S05	1.41	1.06	1.24	20		24.72			
S04	S05	0.1	0	0.05	20		1.04			
						-91.3	25.76	-211.7	311.82	100.12
S05	S06	-4.33	-3.97	-4.15	20	-82.97				
S05	S06	0.11	0	0.06	11.39		0.64			
S05	S06	0	-0.08	-0.04	8.61	-0.36				
S05	S06	0.77	0.22	0.49	20		9.85			
S05	S06	0.19	0	0.09	20		1.9			
						-83.33	12.39	-295.03	324.21	29.17
S06	S07	-4.05	-3.9	-3.97	20	-79.46				
S06	S07	0.08	0	0.04	9.24		0.38			
S06	S07	0	-0.09	-0.05	10.76	-0.51				
S06	S07	0.1	0	0.05	17.02		0.89			
S06	S07	0	-0.02	0.01	2.98		0.03			
S06	S07	0.03	0	0.02	20		0.33			
						-79.97	1.63	-375.01	325.84	-49.17
S07	S08	-3.99	-3.96	-3.97	0.21	-0.85				
S07	S08	0.02	0	0.01	0.12		0			
S07	S08	0	-0.01	0.01	0.09		0			
						-0.85	0	-375.85	325.84	-50.02

Aree Totali in Planimetria	
Area Totale di Scavo	-581.072
Area Totale di Riporto	485.945

S01

Cut Area:-3.72
Area of Fill:3.82

Elevations: 1:1000
Lengths:1:1000

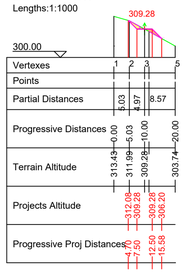

S02

Cut Area:-0.60
Area of Fill:7.76

Elevations: 1:1000
Lengths:1:1000

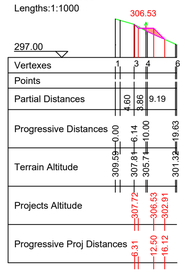

S03

Cut Area:-1.53
Area of Fill:4.24

Elevations: 1:1000
Lengths:1:1000

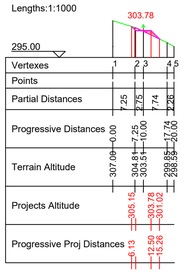

S04

Cut Area:-4.80
Area of Fill:1.51

Elevations: 1:1000
Lengths:1:1000

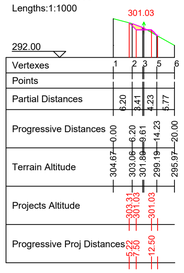

S05

Cut Area:-4.33
Area of Fill:1.07

Elevations: 1:1000
Lengths:1:1000

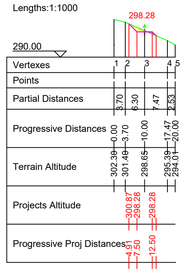

S06

Cut Area:-4.05
Area of Fill:0.22

Elevations: 1:1000
Lengths:1:1000

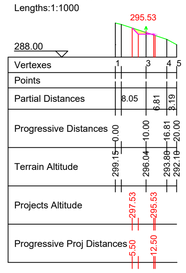

S07

Cut Area:-3.99
Area of Fill:0.02

Elevations: 1:1000
Lengths:1:1000

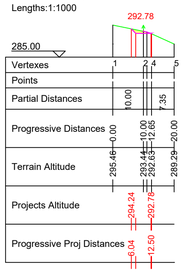

S08

Cut Area:-3.96
Area of Fill:0.01

Elevations: 1:1000
Lengths:1:1000

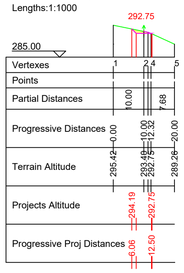

Profilo Piazzola CT 02: Tabella Volumi (Sez.S01 - S04)

Sezione1	Sezione2	A1	A2	Sup. Media	Distanza	Vol. Scavo	Vol. Riporto	Scavo Tot.	Rip. Tot.	Eccedenza
S01	S02	-234.14	-79.5	-156.82	20	-3136.38				
S01	S02	-25.21	0	-12.61	9.91	-124.92				
S01	S02	0	25.67	12.84	10.09		129.52			
S01	S02	-0.01	0	0.01	0.22		0			
S01	S02	0	1.31	0.66	19.78		12.99			
S01	S02	0	9.99	5	20		99.92			
						-3261.31	242.44	-3261.31	242.44	-3018.87
S02	S03	-43.37	-4.23	-23.8	20	-476.02				
S02	S03	-36.13	0	-18.06	11.97	-216.26				
S02	S03	0	24.22	12.11	8.03		97.23			
S02	S03	36.98	81.52	59.25	20		1184.97			
S02	S03	0	2.19	1.1	20		21.92			
						-692.28	1304.12	-3953.58	1546.56	-2407.02
S03	S04	-4.23	0	-2.12	2.62	-5.55				
S03	S04	0	12.73	6.36	7.88		50.15			
S03	S04	107.94	159.19	133.56	10.5		1402.4			
S03	S04	0	0.76	0.38	10.5		3.99			
						-5.55	1456.54	-3959.13	3003.1	-956.03

Aree Totali in Planimetria	
Area Totale di Scavo	-1364.229
Area Totale di Riporto	1358.352

S01

Cut Area:-259.36
Area of Fill:0.02

Elevations: 1:1000
Lengths:1:1000

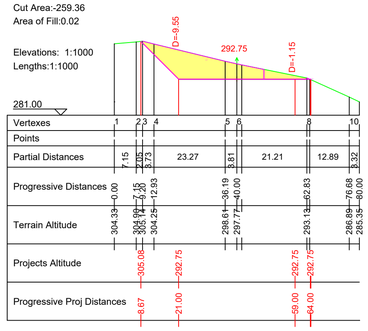

S02

Cut Area:-79.50
Area of Fill:36.98

Elevations: 1:1000
Lengths:1:1000

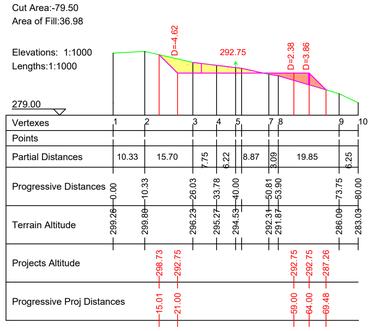

S03

Cut Area:-4.23
Area of Fill:107.94

Elevations: 1:1000
Lengths:1:1000

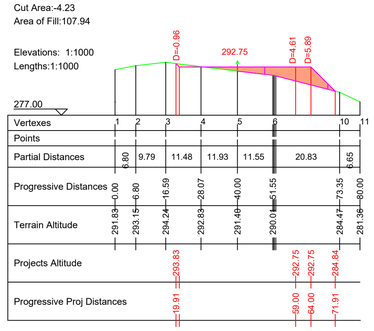

S04

Area of Fill:172.68

Elevations: 1:1000
Lengths:1:1000

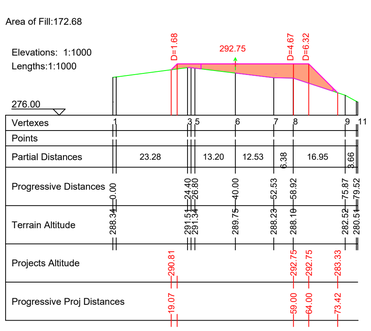

PLANIMETRIA CT01

SCALA GRAFICA 1:500

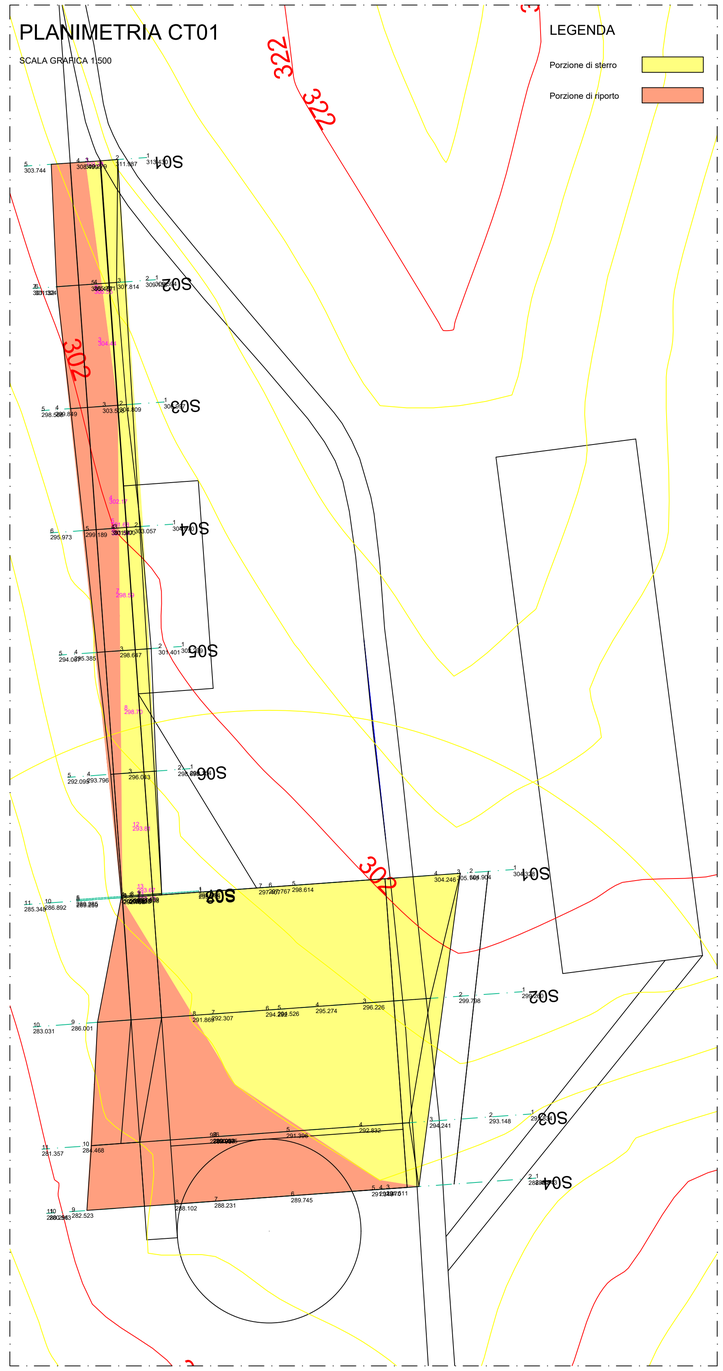

Firmato digitalmente da GAETANO D'ORONZIO
CN = D'ORONZIO GAETANO
C = IT

			Redatto	GD
			Controllato	GD
00	24/11/2021	Prima emissione	Approvato	WPD
Rev.	Data	Motivo emissione		
Wpd Murge s.r.l. Corso d'Italia n. 83 00198 Roma (RM)		Regione Basilicata	Ge.co.D'Or. s.r.l. Via P. Amedeo n. 32 75021 Colobraro (MT)	
		Comune di Colobraro, Tursi e Sant'Arcangelo		
Cod.	PCSE034-1	Parco Eolico Colobrato Tursi	Progettista:	
Titolo	Sezioni viabilità e piazzola CT 01		Ing. Gaetano D'Oronzio	
Scala	Varie	Formato A1		

SEZIONI STRADA DI ACCESSO E PIAZZOLA CT02

Profilo Strada di accesso CT 02: Tabella Volumi (Sez.S01 - S07)										
Sezione1	Sezione2	A1	A2	Sup. Media	Distanza	Vol. Scavo	Vol. Riporto	Scavo Tot.	Rip. Tot.	Eccedenza
S01	S02	0.31	0	0.16	1		0.16			
S01	S02	0	-6	-3	19	-56.99				
S01	S02	-0.31	-5.71	-3.01	20	-60.29				
S01	S02	0	-2.03	-1.02	20	-20.34				
						-137.63	0.16	-137.63	0.16	-137.47
S02	S03	-13.75	-27.65	-20.7	20	-413.94				
S02	S03	0	-1.14	-0.57	20	-11.42				
						-425.36	0	-562.99	0.16	-562.83
S03	S04	-28.79	-45.05	-36.92	20	-738.4				
S03	S04	0	-0.89	-0.44	20	-8.88				
						-747.28	0	-1310.27	0.16	-1310.11
S04	S05	-45.94	-50.34	-48.14	20	-962.83				
S04	S05	0	-0.04	-0.02	20	-0.37				
						-963.2	0	-2273.47	0.16	-2273.32
S05	S06	-50.38	-65.19	-57.78	20	-1155.68				
S05	S06	0	-0.57	-0.28	20	-5.68				
						-1161.36	0	-3434.83	0.16	-3434.68
S06	S07	-65.76	-84.06	-74.91	15.97	-1196				
S06	S07	0	-0.54	-0.27	15.97	-4.28				
						-1200.27	0	-4635.1	0.16	-4634.95

Aree Totali in Planimetria	
Area Totale di Scavo	-1490.946
Area Totale di Riporto	31.785

S01

Cut Area:-0.32
Area of Fill:0.32

Elevations: 1:1000
Lengths:1:1000

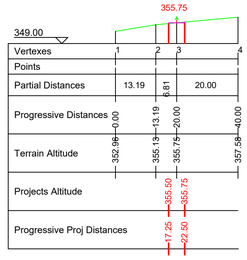

S02

Cut Area:-13.75

Elevations: 1:1000
Lengths:1:1000

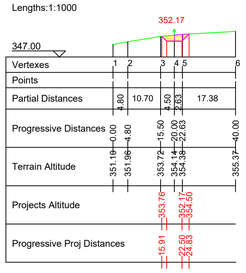

S03

Cut Area:-28.79

Elevations: 1:1000
Lengths:1:1000

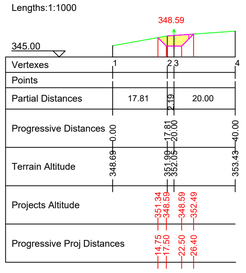

S04

Cut Area:-45.94

Elevations: 1:1000
Lengths:1:1000

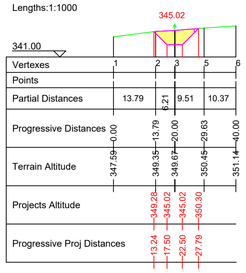

S05

Cut Area:-50.38

Elevations: 1:1000
Lengths:1:1000

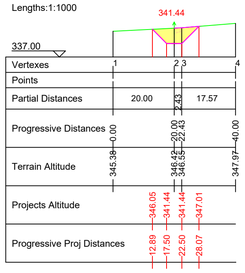

S06

Cut Area:-65.76

Elevations: 1:1000
Lengths:1:1000

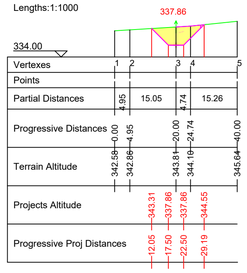

S07

Cut Area:-84.59

Elevations: 1:1000
Lengths:1:1000

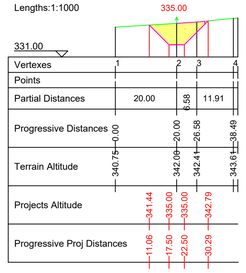

Profilo Piazzola CT 02: Tabella Volumi (Sez.S01 - S04)										
Sezione1	Sezione2	A1	A2	Sup. Media	Distanza	Vol. Scavo	Vol. Riporto	Scavo Tot.	Rip. Tot.	Eccedenza
S01	S02	-60.2	0	-30.1	14.07	-423.55				
S01	S02	0	25.35	12.68	5.93		75.14			
S01	S02	-240.25	-98.15	-169.2	20	-3383.99				
S01	S02	-3.77	0	-1.88	20	-37.68				
						-3845.23	75.14	-3845.23	75.14	-3770.08
S02	S03	25.35	115.63	70.49	20		1409.82			
S02	S03	-48.58	0	-24.29	9.23	-224.27				
S02	S03	0	56.64	28.32	10.77		304.92			
S02	S03	-43.65	-6.75	-25.2	20	-503.96				
S02	S03	-5.93	0	-2.96	20	-59.27				
						-787.5	1714.74	-4632.72	1789.89	-2842.84
S03	S04	172.27	297.19	234.73	10.5		2464.69			
S03	S04	-6.75	0	-3.37	2.38	-8.02				
S03	S04	0	23.09	11.54	8.12		93.8			
S03	S04	0	0.39	0.19	10.5		2.02			
						-8.02	2560.51	-4640.74	4350.4	-290.34

Aree Totali in Planimetria	
Area Totale di Scavo	-1882.919
Area Totale di Riporto	1845.454

S01

Cut Area:-304.21

Elevations: 1:1000
Lengths:1:1000

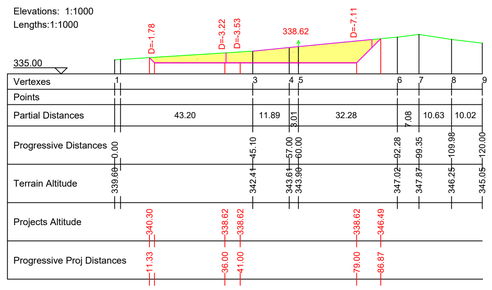

S02

Cut Area:-98.15
Area of Fill:25.36

Elevations: 1:1000
Lengths:1:1000

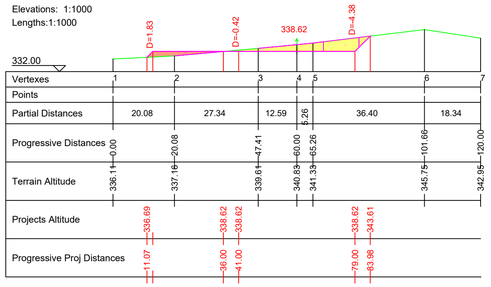

S03

Cut Area:-6.75
Area of Fill:172.27

Elevations: 1:1000
Lengths:1:1000

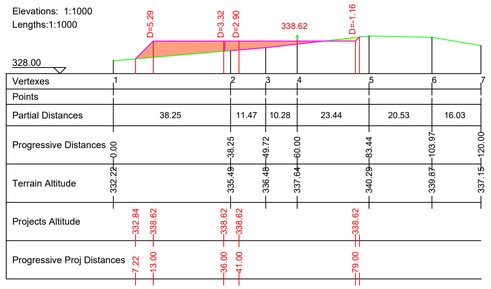

S04

Area of Fill:320.67

Elevations: 1:1000
Lengths:1:1000

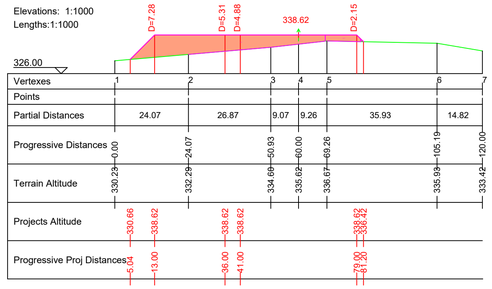

PLANIMETRIA CT02

SCALA GRAFICA 1:500

LEGENDA

Porzione di sterro

Porzione di riporto

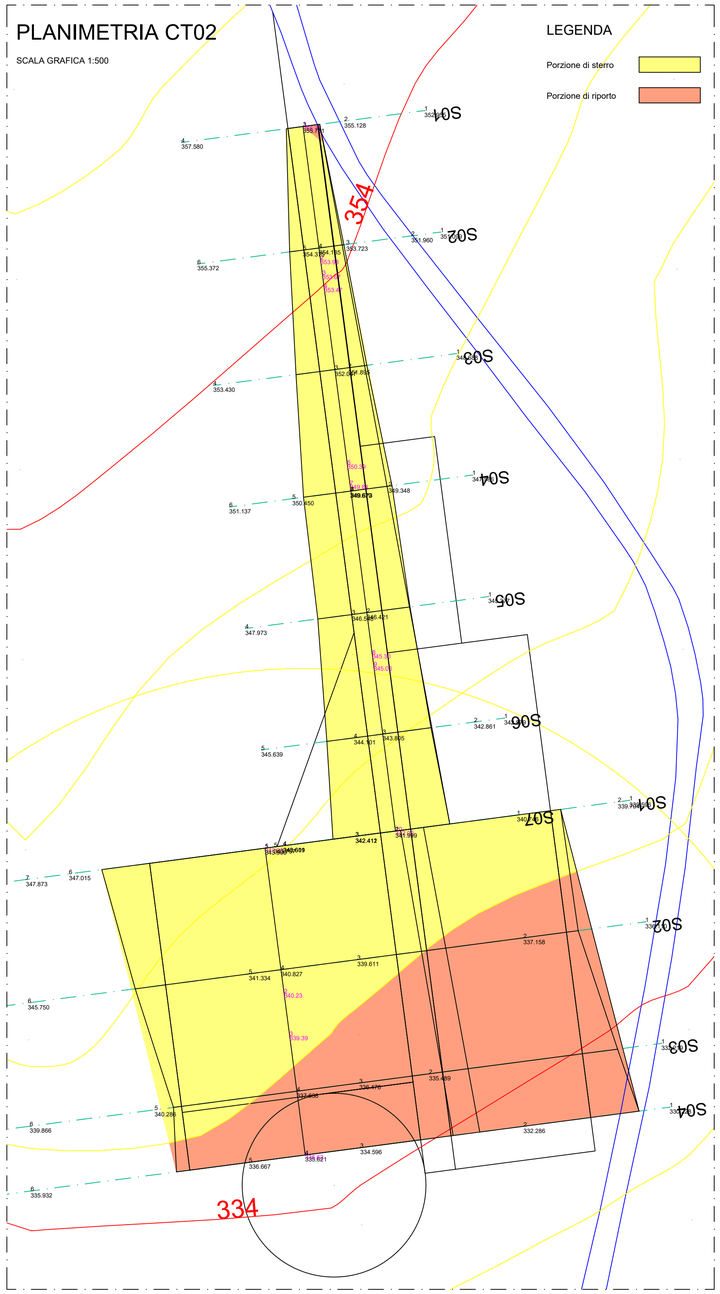

			Redatto	GD
			Controllato	GD
00	24/11/2021	Prima emissione	Approvato	WPD
Rev.	Data	Motivo emissione		

wpd	Wpd Murge s.r.l. Corso d'Italia n. 83 00198 Roma (RM)	Regione Basilicata Comune di Colobraro, Tursi e Sant'Arcangelo	Ge.co.D'Or. s.r.l. Via P. Amedeo n. 32 75021 Colobraro (MT)
Cod.	PCSE034-2	Parco Eolico Colobrato Tursi	Progettista:
Titolo	Sezioni viabilità e piazzola CT 02		Ing. Gaetano D'Oronzio
Scala	Varie	Formato A1	

SEZIONI STRADA DI ACCESSO E PIAZZOLA CT03

Profilostrada di accesso CT 03: Tabella Volumi (Sez.S01 - S04)											
Sezione1	Sezione2	A1	A2	Sup. Media	Distanza	Vol. Scavo	Vol. Riporto	Scavo Tot.	Rip. Tot.	Eccedenza	
S01	S02	-0.16	0	0.08	0.87		0.07				
S01	S02	0	3.45	1.72	19.13		32.96				
S01	S02	0	2.83	1.42	20		28.33				
S01	S02	0	0.64	0.32	20		6.37				
						0	67.73	0	67.73	67.73	
S02	S03	6.92	17.49	12.21	20		244.11				
S02	S03	0	0.68	0.34	20		6.79				
						0	250.89	0	318.63	318.63	
S03	S04	18.17	18.96	18.56	17.91		332.43				
						0	332.43	0	651.06	651.06	

Aree Totali in Planimetria		
Area Totale di Scavo	-0	
Area Totale di Riporto	471.37	

S01

Area of Fill:0.16

Elevations: 1:1000
Lengths:1:1000



S02

Area of Fill:6.92

Elevations: 1:1000
Lengths:1:1000

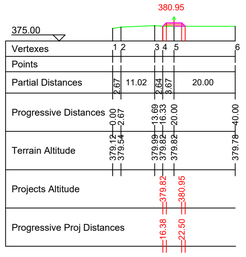

S03

Area of Fill:18.17

Elevations: 1:1000
Lengths:1:1000

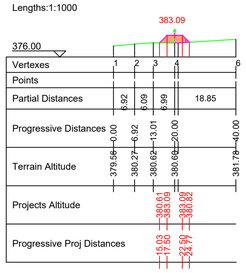

S04

Area of Fill:18.96

Elevations: 1:1000
Lengths:1:1000

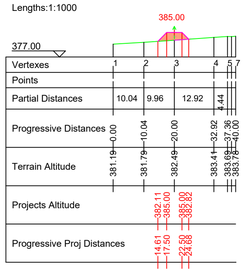

Profilo piazzola CT 03: Tabella Volumi (Sez.S01 - S03)											
Sezione1	Sezione2	A1	A2	Sup. Media	Distanza	Vol. Scavo	Vol. Riporto	Scavo Tot.	Rip. Tot.	Eccedenza	
S01	S02	195.21	107.63	151.42	20		3028.36				
S01	S02	0.12	0	0.06	20		1.19				
S01	S02	2.44	0	1.22	20		24.4				
						0	3053.96	0	3053.96	3053.96	
S02	S03	91.21	44.08	67.64	20		1352.83				
S02	S03	16.42	0	8.21	9.02		74.05				
S02	S03	0	-20	-10	10.98	-109.8					
S02	S03	0	-0.11	-0.05	20	-1.09					
S02	S03	0	-2.48	-1.24	20	-24.78					
						-135.67	1426.88	-135.67	4480.83	4345.17	

Aree Totali in Planimetria		
Area Totale di Scavo	-213.581	
Area Totale di Riporto	1799.881	

S01

Elevations: 1:1000
Lengths:1:1000

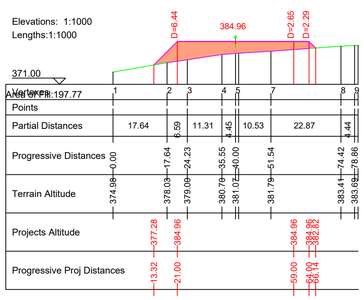

S02

Elevations: 1:1000
Lengths:1:1000

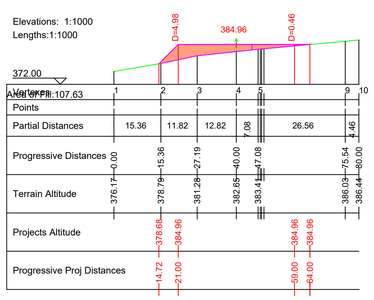

S03

Cut Area:-22.58
Area of Fill:44.08

Elevations: 1:1000
Lengths:1:1000

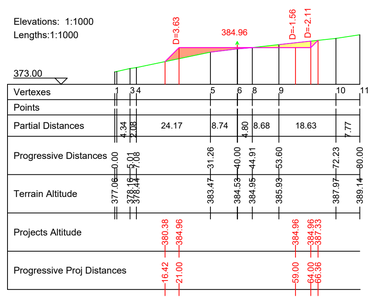

PLANIMETRIA CT03

SCALA GRAFICA 1:500

LEGENDA

Porzione di sterro

Porzione di riporto

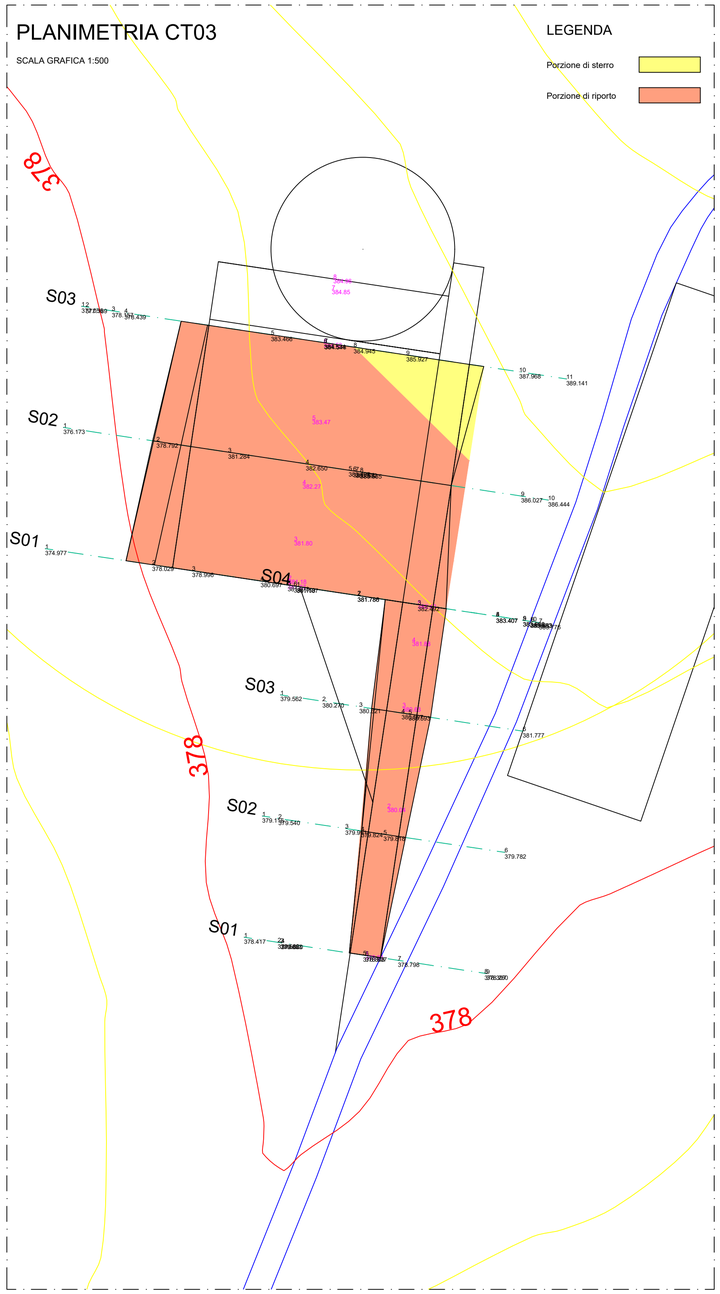

			Redatto	GD
			Controllato	GD
00	24/11/2021	Prima emissione	Approvato	WPD
Rev.	Data	Motivo emissione		
wpd	Wpd Murge s.r.l. Corso d'Italia n. 83 00198 Roma (RM)	Regione Basilicata Comune di Colobraro, Tursi e Sant'Arcangelo	Ge.co.D'Or. s.r.l. Via P. Amedeo n. 32 75021 Colobraro (MT)	
Cod.	PCSE034-3	Parco Eolico Colobrato Tursi	Progettista:	
Titolo	Sezioni viabilità e piazzola CT 03		Ing. Gaetano D'Oronzio	
Scala	Varie	Formato A1		

SEZIONI STRADA DI ACCESSO E PIAZZOLA CT04

Profilo strada di accesso CT 04: Tabella Volumi (Sez.S01 - S07)											
Sezione1	Sezione2	A1	A2	Sup. Media	Distanza	Vol. Scavo	Vol. Riporto	Scavo Tot.	Rip. Tot.	Eccedenza	
S01	S02	-0.03	0	0.01	0.24		0				
S01	S02	0	-2.2	-1.1	19.76	-21.69					
S01	S02	-0.05	0	0.02	0.42		0.01				
S01	S02	0	-2.14	-1.07	19.58	-20.92					
S01	S02	0	-0.38	-0.19	20	-3.8					
						-46.4	0.01	-46.4	0.01	-46.39	
S02	S03	-4.7	-11.12	-7.91	20	-158.13					
S02	S03	0	-0.35	-0.17	20	-3.5					
						-161.62	0	-208.03	0.01	-208.01	
S03	S04	-10.85	-5.56	-8.21	20	-164.11					
S03	S04	-0.62	0	-0.31	20	-6.16					
						-170.27	0	-378.3	0.01	-378.28	
S04	S05	-5.43	-2.45	-3.94	20	-78.82					
S04	S05	-0.13	0	-0.06	20	-1.29					
						-80.11	0	-458.41	0.01	-458.39	
S05	S06	-1.83	-0.32	-1.08	20	-21.52					
S05	S06	-0.62	0	-0.31	15.26	-4.71					
S05	S06	0	0.19	0.1	4.74		0.45				
						-26.23	0.45	-484.63	0.47	-484.17	
S06	S07	-0.31	0	-0.16	0.81	-0.13					
S06	S07	0	-0.25	0.13	0.64		0.08				
S06	S07	-0.19	0	0.1	0.63		0.06				
S06	S07	0	0.25	0.12	0.82		0.1				
						-0.13	0.24	-484.76	0.71	-484.05	

Aree Totali in Planimetria	
Area Totale di Scavo	-668.827
Area Totale di Riporto	0

S01

Area of Fill:0.09

Elevations: 1:1000
Lengths:1:1000

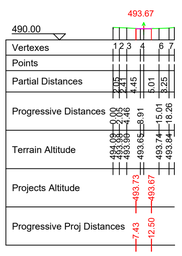

S02

Cut Area:-4.70

Elevations: 1:1000
Lengths:1:1000

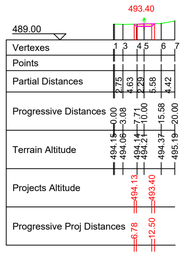

S03

Cut Area:-11.47

Elevations: 1:1000
Lengths:1:1000

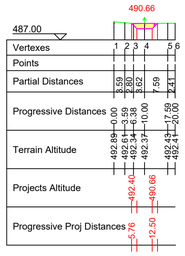

S04

Cut Area:-5.56

Elevations: 1:1000
Lengths:1:1000

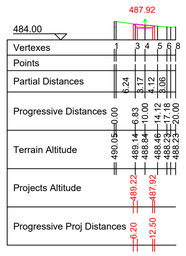

S05

Cut Area:-2.45

Elevations: 1:1000
Lengths:1:1000

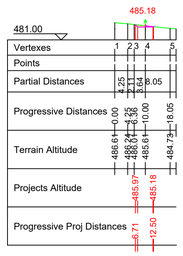

S06

Cut Area:-0.32
Area of Fill:0.19

Elevations: 1:1000
Lengths:1:1000

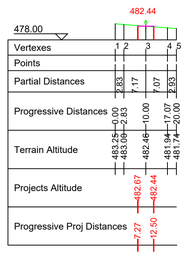

S07

Area of Fill:0.50

Elevations: 1:1000
Lengths:1:1000

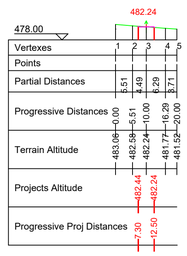

Profilo piazzola CT 04: Tabella Volumi (Sez.S01 - S04)											
Sezione1	Sezione2	A1	A2	Sup. Media	Distanza	Vol. Scavo	Vol. Riporto	Scavo Tot.	Rip. Tot.	Eccedenza	
S01	S02	400.33	227.16	313.74	20		6274.86				
S01	S02	1.9	0	0.95	20		19.05				
						0	6293.91	0	6293.91	6293.91	
S02	S03	212.9	74.96	143.93	20		2878.61				
S02	S03	14.26	0	7.13	11.55		82.38				
S02	S03	0	-10.43	-5.21	8.45	-44.04					
S02	S03	0	-0.51	-0.26	20	-5.1					
						-49.14	2961	-49.14	9254.9	9205.76	
S03	S04	28.28	0	14.14	8.59		121.48				
S03	S04	0	-24.38	-12.19	7.41	-90.31					
S03	S04	11.44	0	5.72	15.93		91.15				
S03	S04	0	-0.05	0.03	0.07		0				
S03	S04	35.24	0	17.62	9.26		163.13				
S03	S04	0	-25.67	-12.83	6.74	-86.53					
S03	S04	-10.94	-35.29	-23.12	16	-369.86					
S03	S04	0	-1.1	-0.55	16	-8.77					
						-555.47	375.76	-604.61	9630.66	9026.05	

Aree Totali in Planimetria	
Area Totale di Scavo	-855.451
Area Totale di Riporto	3144.611

S01

Area of Fill:402.23

Elevations: 1:1000
Lengths:1:1000

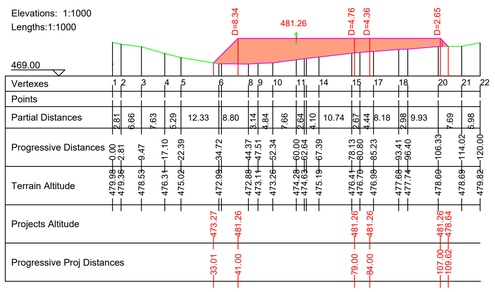

S02

Area of Fill:227.16

Elevations: 1:1000
Lengths:1:1000

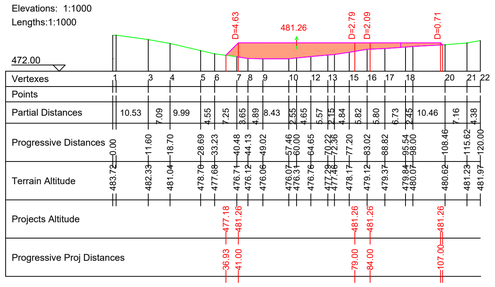

S03

Cut Area:-10.94
Area of Fill:74.97

Elevations: 1:1000
Lengths:1:1000

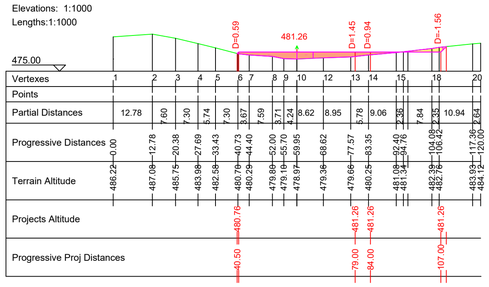

S04

Cut Area:-86.44
Area of Fill:0.05

Elevations: 1:1000
Lengths:1:1000

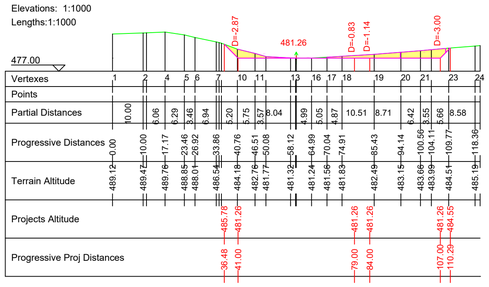

PLANIMETRIA CT04

SCALA GRAFICA 1:500

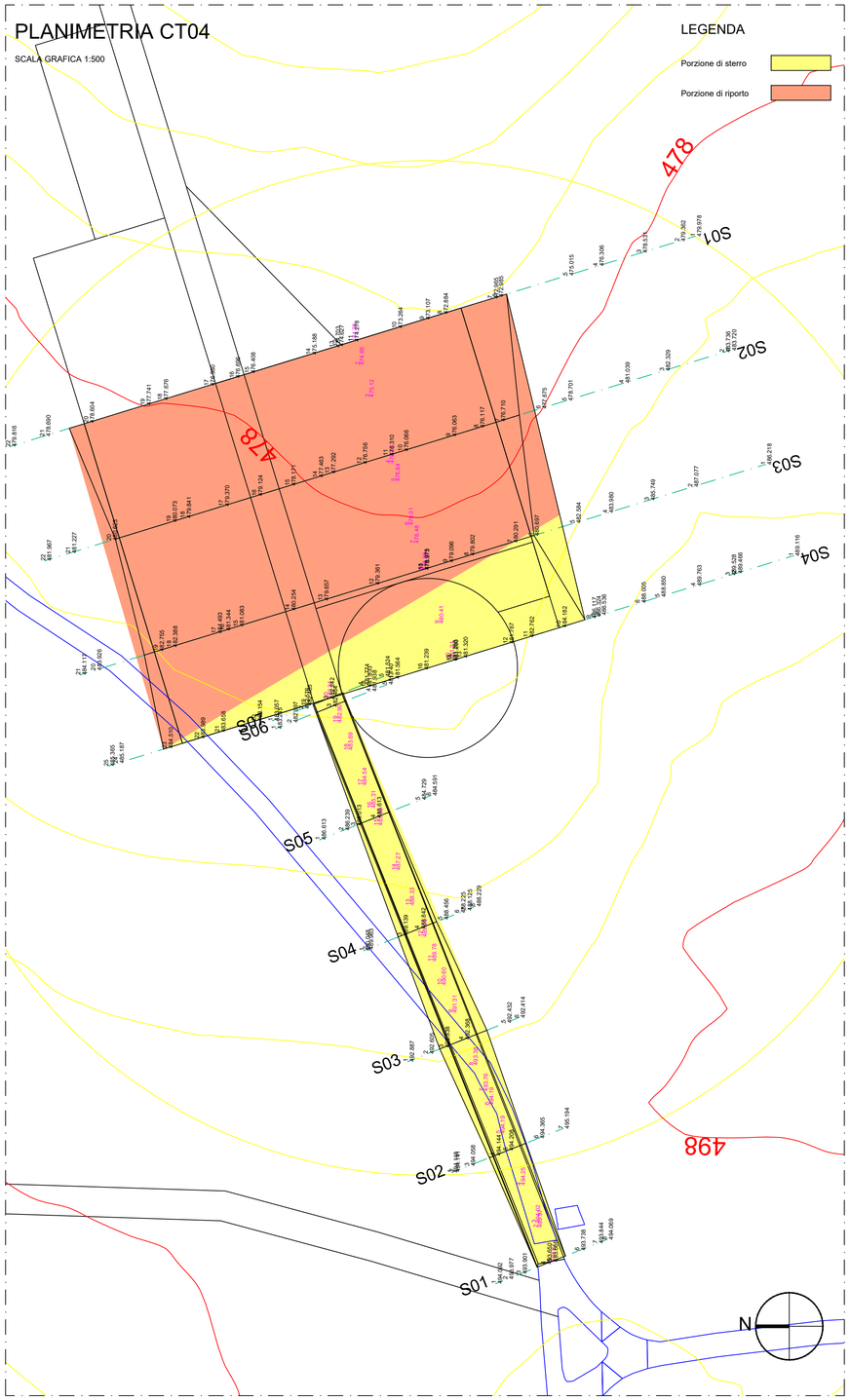

LEGENDA

Porzione di sterro

Porzione di riporto

			Redatto	GD
			Controllato	GD
00	24/11/2021	Prima emissione	Approvato	WPD
Rev.	Data	Motivo emissione		

wpd	Wpd Murge s.r.l. Corso d'Italia n. 83 00198 Roma (RM)	Regione Basilicata Comune di Colobraro, Tursi e Sant'Arcangelo	Ge.co.D'Or. s.r.l. Via P. Amedeo n. 32 75021 Colobraro (MT)
Cod.	PCSE034-4	Parco Eolico Colobrato Tursi	Progettista:
Titolo	Sezioni viabilità e piazzola CT 04		Ing. Gaetano D'Oronzio
Scala	Varie	Formato A1	

SEZIONI STRADA DI ACCESSO E PIAZZOLA CT05

Profilo accesso CT 05: Tabella Volumi (Sez.S01 - S05)

Sezione1	Sezione2	A1	A2	Sup. Media	Distanza	Vol. Scavo	Vol. Riporto	Scavo Tot.	Rip. Tot.	Eccedenza
S01	S02	-7.42	0	-3.71	13.61	-50.49				
S01	S02	0	3.48	1.74	6.39		11.13			
S01	S02	-9.35	-2.67	-6.01	20	-120.18				
S01	S02	-0.35	0	-0.18	20	-3.51				
						-174.18	11.13	-174.18	11.13	-163.05
S02	S03	3.48	6.54	5.01	20		100.25			
S02	S03	-0.5	0	-0.25	10	-2.48				
S02	S03	0	0.5	0.25	10		2.48			
S02	S03	-2.05	-0.72	-1.38	20	-27.66				
S02	S03	-0.12	0	-0.06	20	-1.21				
						-31.35	102.73	-205.53	113.87	-91.67
S03	S04	7.04	11.33	9.19	20		183.71			
S03	S04	-0.61	0	-0.3	10.58	-3.21				
S03	S04	0	0.54	0.27	9.42		2.54			
S03	S04	-0.11	0	-0.06	20	-1.11				
						-4.31	186.25	-209.85	300.11	90.27
S04	S05	11.87	25.08	18.48	18.2		336.19			
S04	S05	0	0.38	0.19	18.2		3.43			
						0	339.62	-209.85	639.74	429.89

Aree Totali in Planimetria	
Area Totale di Scavo	-306.044
Area Totale di Riporto	692.15

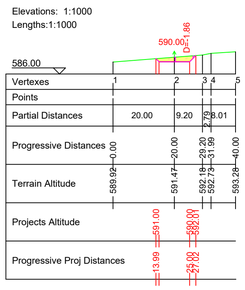

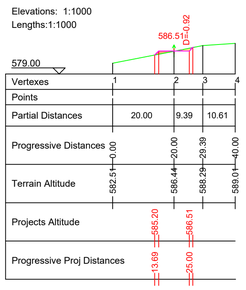

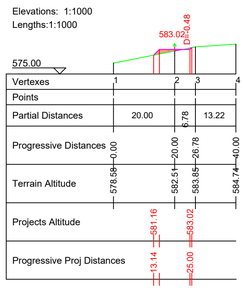

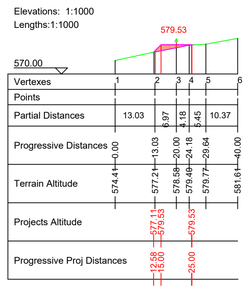

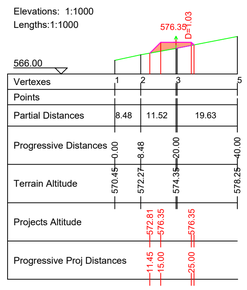

Profilo Piazzola CT 05: Tabella Volumi (Sez.S01 - S04)

Sezione1	Sezione2	A1	A2	Sup. Media	Distanza	Vol. Scavo	Vol. Riporto	Scavo Tot.	Rip. Tot.	Eccedenza
S01	S02	-151.04	-257.92	-204.48	20	-4089.65				
S01	S02	3.4	0	1.7	3.04		5.17			
S01	S02	0	-18.91	-9.46	16.96	-160.34				
S01	S02	0.32	0	0.16	20		3.17			
						-4249.99	8.34	-4249.99	8.34	-4241.65
S02	S03	-244.73	-209.19	-226.96	20	-4539.2				
S02	S03	-32.1	0	-16.05	12.23	-196.37				
S02	S03	0	20.38	10.19	7.77		79.15			
S02	S03	0	5.95	2.98	20		59.53			
						-4735.58	138.67	-8985.56	147.01	-8838.55
S03	S04	-199.72	-192.5	-196.11	10.5	-2059.19				
S03	S04	-9.47	0	-4.73	5.58	-26.43				
S03	S04	0	8.34	4.17	4.92		20.52			
S03	S04	26.33	41.82	34.08	10.5		357.83			
S03	S04	0	0.08	0.04	10.5		0.4			
						-2085.62	378.75	-11071.18	525.76	-10545.43

Aree Totali in Planimetria	
Area Totale di Scavo	-3378.871
Area Totale di Riporto	422.431

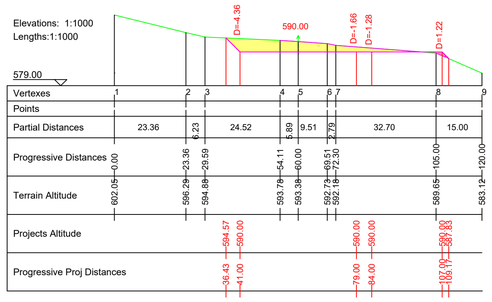

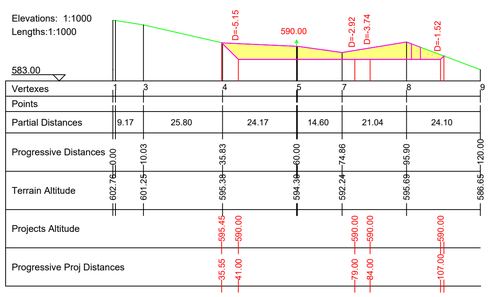

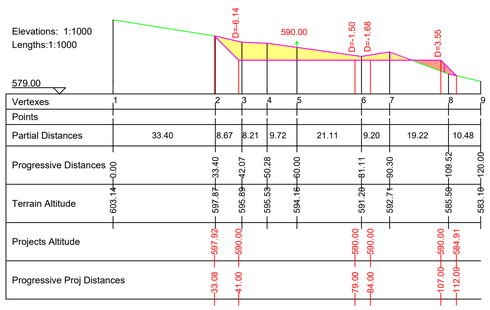

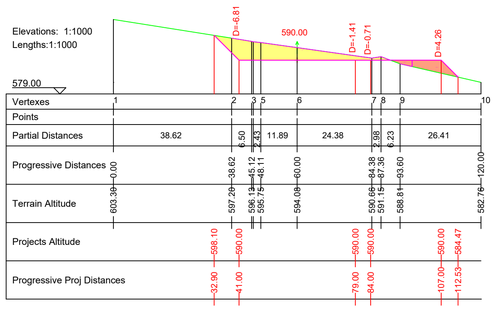

PLANIMETRIA CT05

SCALA GRAFICA 1:500

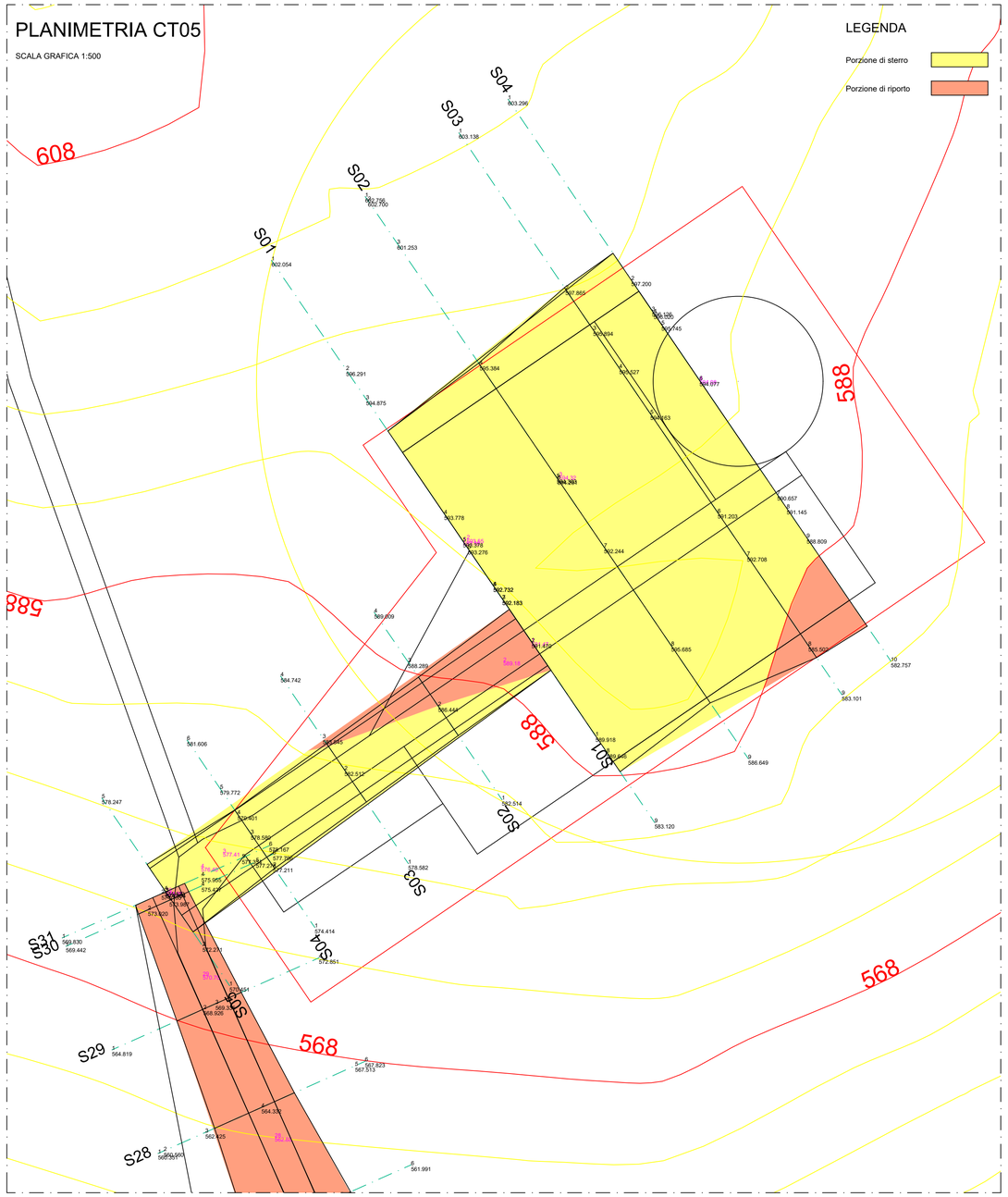

			Redatto	GD
			Controllato	GD
00	24/11/2021	Prima emissione	Approvato	WPD
Rev.	Data	Motivo emissione		

wpd Wpd Murge s.r.l. Corso d'Italia n. 83 00198 Roma (RM)	Regione Basilicata		Ge.co.D'Or. s.r.l. Via P. Amedeo n. 32 75021 Colobraro (MT)
	Comune di Colobraro, Tursi e Sant'Arcangelo		
Cod.	PCSE034-5A	Parco Eolico Colobrato Tursi	Progettista:
Titolo	Sezioni viabilità e piazzola CT 05		Ing. Gaetano D'Oronzio
Scala	Varie	Formato A1	

Profilo Collegamento CT 04 - CT 05: Tabella Volumi (Sez.S01 - S31)

Sezione1	Sezione2	A1	A2	Sup. Media	Distanza	Vol. Scavo	Vol. Riporto	Scavo Tot.	Rip. Tot.	Eccedenza
S01	S02	0.31	7.68	4	20		79.9			
S01	S02	-0.31	0	-0.15	0.92	-0.14				
S01	S02	0	6.42	3.21	19.08		61.23			
S01	S02	0	3.18	1.59	20		31.82			
						-0.14	172.95	-0.14	172.95	172.81
S02	S03	17.28	28.38	22.83	8.13		185.67			
S02	S03	0	0.86	0.43	8.13		3.51			
						0	189.17	-0.14	362.13	361.99
S03	S04	29.24	66.27	47.75	20		955.07			
S03	S04	0	4.88	2.44	20		48.84			
						0	1003.91	-0.14	1366.04	1365.9
S04	S05	71.15	88.26	79.71	6.54		521.61			
S04	S05	0	0.52	0.26	6.54		1.72			
						0	523.32	-0.14	1889.36	1889.22
S05	S06	88.79	128.37	108.58	20		2171.53			
S05	S06	0	1.39	0.7	20		13.93			
						0	2185.46	-0.14	4074.82	4074.68
S06	S07	129.76	137.49	133.63	20		2672.52			
S06	S07	0	0.01	0.01	20		0.14			
						0	2672.66	-0.14	6747.49	6747.35
S07	S08	137.51	145.36	141.43	12.27		1735.04			
S07	S08	0	0.04	0.02	12.27		0.26			
						0	1735.29	-0.14	8482.78	8482.64
S08	S09	145.36	149.16	147.26	20		2945.26			
S08	S09	0.04	0	0.02	20		0.36			
						0	2945.62	-0.14	11428.41	11428.27
S09	S10	148.81	138.26	143.53	20		2870.62			
S09	S10	0.36	0	0.18	20		3.58			
						0	2874.2	-0.14	14302.61	14302.47
S10	S11	137.59	114.67	126.13	20		2522.61			
S10	S11	0.67	0	0.33	20		6.68			
						0	2529.29	-0.14	16831.9	16831.76
S11	S12	113.97	94.25	104.11	20		2082.22			
S11	S12	0.7	0	0.35	20		7.04			
						0	2089.26	-0.14	18921.16	18921.02
S12	S13	94.08	85.14	89.61	10.22		915.67			
S12	S13	0.18	0	0.09	10.22		0.9			
						0	916.57	-0.14	19837.73	19837.59
S13	S14	85.09	80.67	82.88	20		1657.62			
						0	1657.62	-0.14	21495.36	21495.22
S14	S15	80.67	85.1	82.88	20		1657.7			
						0	1657.7	-0.14	23153.06	23152.91
S15	S16	85.1	90.12	87.61	20		1752.27			
						0	1752.27	-0.14	24905.32	24905.18
S16	S17	90.13	90.64	90.39	2.08		188.16			
						0	188.16	-0.14	25093.48	25093.34
S17	S18	90.7	107.56	99.13	20		1982.58			
S17	S18	0	0.17	0.09	20		1.7			
						0	1984.28	-0.14	27077.77	27077.62
S18	S19	107.73	126.36	117.04	20		2340.89			
S18	S19	0	0.37	0.18	20		3.68			
						0	2344.57	-0.14	29422.33	29422.19
S19	S20	126.73	134.07	130.4	7.44		970.69			
S19	S20	0	0.05	0.03	7.44		0.19			
						0	970.88	-0.14	30393.21	30393.07
S20	S21	134.12	147.97	141.05	20		2820.91			
S20	S21	0	0.11	0.06	20		1.12			
						0	2822.03	-0.14	33215.24	33215.1
S21	S22	148.08	158.28	153.18	20		3063.57			
S21	S22	0	0.04	0.02	20		0.45			
						0	3064.02	-0.14	36279.26	36279.12
S22	S23	158.32	167.77	163.04	17.18		2800.39			
S22	S23	0	0.05	0.03	17.18		0.47			
						0	2800.86	-0.14	39080.12	39079.98
S23	S24	167.71	153.96	160.83	20		3216.69			
S23	S24	0.12	0	0.06	20		1.18			
						0	3217.87	-0.14	42297.99	42297.85
S24	S25	152.27	121.05	136.66	20		2733.18			
S24	S25	1.7	0	0.85	20		16.96			
						0	2750.13	-0.14	45048.12	45047.98
S25	S26	121.05	119.44	120.24	0.91		109.42			
						0	109.42	-0.14	45157.54	45157.4
S26	S27	117.7	87.34	102.52	20		2050.48			
S26	S27	1.74	0	0.87	20		17.37			
						0	2067.85	-0.14	47225.4	47225.25
S27	S28	85.1	51.25	68.17	20		1363.46			
S27	S28	2.25	0	1.12	20		22.46			
						0	1385.92	-0.14	48611.32	48611.17
S28	S29	50.14	29.8	39.97	20		799.38			
S28	S29	1.1	0	0.55	20		11.04			
						0	810.42	-0.14	49421.74	49421.6
S29	S30	28.88	16.03	22.45	20		449.04			
S29	S30	0.92	0	0.46	20		9.21			
						0	458.24	-0.14	49879.99	49879.84
S30	S31	16.03	15.08	15.55	1.62		25.26			
						0	25.26	-0.14	49905.24	49905.1

Aree Totali in Planimetria	
Area Totale di Scavo	-33.213
Area Totale di Riporto	9937.687

SEZIONI STRADA DI COLLEGAMENTO

LEGENDA

Porzione di sterro

Porzione di riporto

S01

Cut Area:-0.31
Area of Fill:0.31

Elevations: 1:1000
Lengths:1:1000

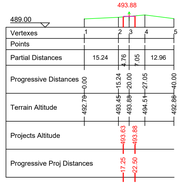

S02

Area of Fill:17.28

Elevations: 1:1000
Lengths:1:1000

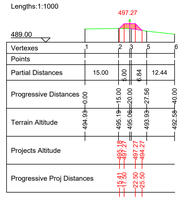

S03

Area of Fill:29.24

Elevations: 1:1000
Lengths:1:1000

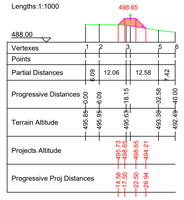

S04

Area of Fill:71.15

Elevations: 1:1000
Lengths:1:1000

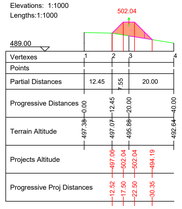

S05

Area of Fill:88.79

Elevations: 1:1000
Lengths:1:1000

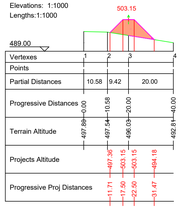

S06

Area of Fill:129.76

Elevations: 1:1000
Lengths:1:1000

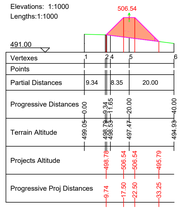

S07

Area of Fill:137.51

Elevations: 1:1000
Lengths:1:1000

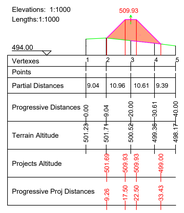

S08

Area of Fill:145.40

Elevations: 1:1000
Lengths:1:1000

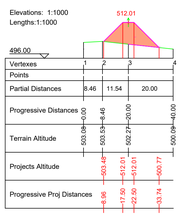

S09

Area of Fill:149.16

Elevations: 1:1000
Lengths:1:1000

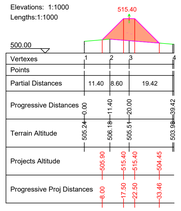

S10

Area of Fill:138.26

Elevations: 1:1000
Lengths:1:1000



S11

Area of Fill:114.67

Elevations: 1:1000
Lengths:1:1000

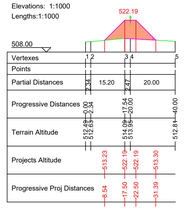

S12

Area of Fill:94.25

Elevations: 1:1000
Lengths:1:1000



S13

Area of Fill:85.14

Elevations: 1:1000
Lengths:1:1000

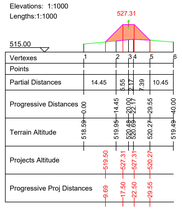

S14

Area of Fill:80.67

Elevations: 1:1000
Lengths:1:1000

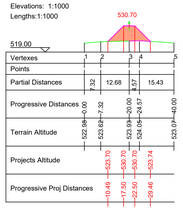

S15

Area of Fill:85.10

Elevations: 1:1000
Lengths:1:1000



S16

Area of Fill:90.13

Elevations: 1:1000
Lengths:1:1000



S17

Area of Fill:90.70

Elevations: 1:1000
Lengths:1:1000

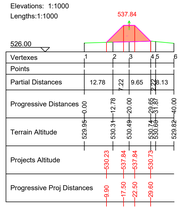

S18

Area of Fill:107.73

Elevations: 1:1000
Lengths:1:1000

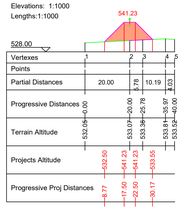

S19

Area of Fill:126.73

Elevations: 1:1000
Lengths:1:1000

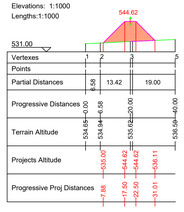

S20

Area of Fill:134.12

Elevations: 1:1000
Lengths:1:1000

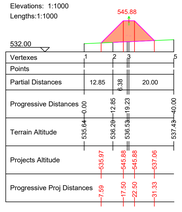

S21

Area of Fill:148.08

Elevations: 1:1000
Lengths:1:1000

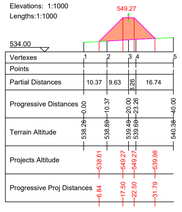

S22

Area of Fill:158.32

Elevations: 1:1000
Lengths:1:1000

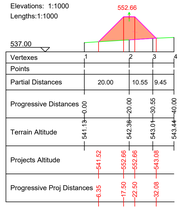

S23

Area of Fill:167.82

Elevations: 1:1000
Lengths:1:1000

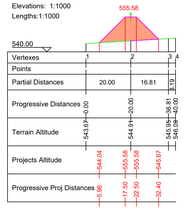

S24

Area of Fill:153.96

Elevations: 1:1000
Lengths:1:1000

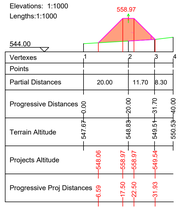

S25

Area of Fill:121.05

Elevations: 1:1000
Lengths:1:1000

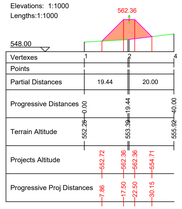

S26

Area of Fill:119.44

Elevations: 1:1000
Lengths:1:1000

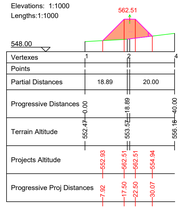

S27

Area of Fill:87.35

Elevations: 1:1000
Lengths:1:1000

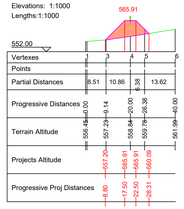

S28

Area of Fill:51.25

Elevations: 1:1000
Lengths:1:1000

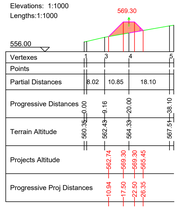

S29

Area of Fill:29.80

Elevations: 1:1000
Lengths:1:1000

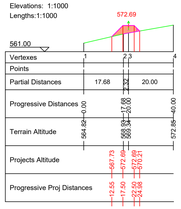

S30

Area of Fill:16.03

Elevations: 1:1000
Lengths:1:1000

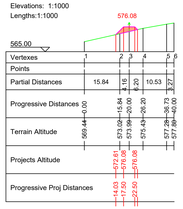

S31

Area of Fill:15.08

Elevations: 1:1000
Lengths:1:1000

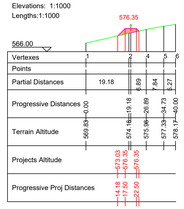

N.B. Per la planimetria di riferimento delle sezioni si veda elaborato PCPP033-5A - Planimetria e Profilo strada di accesso e piazzola CT 05

			Redatto	GD
			Controllato	GD
00	24/11/2021	Prima emissione	Approvato	WPD
Rev.	Data	Motivo emissione		

wpd — Wpd Murge s.r.l., Corso d'Italia n. 83, 00198 Roma (RM)

Regione Basilicata — Comune di Colobraro, Tursi e Sant'Arcangelo — Parco Eolico Colobrato Tursi

Ge.co.D'Or. s.r.l., Via P. Amedeo n. 32, 75021 Colobraro (MT)

Cod. PCSE034-5B

Progettista: Ing. Gaetano D'Oronzio

Titolo: Sezioni viabilità e piazzola CT 05

Scala: Varie — Formato: 594 x 1150

SEZIONI STRADA DI ACCESSO E PIAZZOLA CT06

Profilo Strada di accesso CT 06 (tratto 2): Tabella Volumi (Sez.S01 - S05)

Sezione1	Sezione2	A1	A2	Sup. Media	Distanza	Vol. Scavo	Vol. Riporto	Scavo Tot.	Rip. Tot.	Eccedenza
S01	S02	-8.17	-24.52	-16.34	20	-326.85				
S01	S02	0	-0.91	-0.45	20	-9.09				
						-335.94	0	-335.94	0	-335.94
S02	S03	-25.43	-22.06	-23.74	20	-474.87				
S02	S03	0	-0.08	-0.04	20	-0.8				
						-475.67	0	-811.6	0	-811.6
S03	S04	-22.14	-48.52	-35.33	20	-706.56				
S03	S04	0	-0.03	-0.02	20	-0.33				
						-706.89	0	-1518.49	0	-1518.49
S04	S05	-48.53	-41.63	-45.08	8	-360.63				
S04	S05	-0.02	0	-0.01	8	-0.08				
						-360.7	0	-1879.2	0	-1879.2

Aree Totali in Planimetria	
Area Totale di Scavo	-798.291
Area Totale di Riporto	0

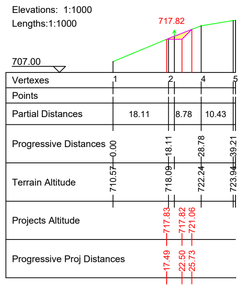

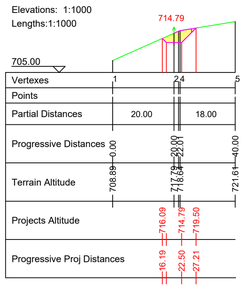

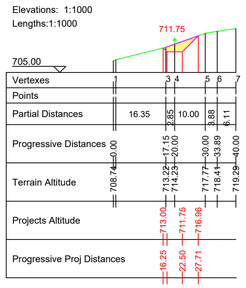

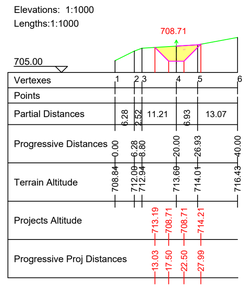

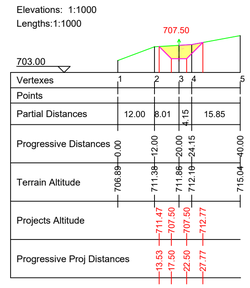

Profilo Piazzola CT 06: Tabella Volumi (Sez.S01 - S04)

Sezione1	Sezione2	A1	A2	Sup. Media	Distanza	Vol. Scavo	Vol. Riporto	Scavo Tot.	Rip. Tot.	Eccedenza
S01	S02	14.76	71.62	43.19	20		863.78			
S01	S02	-52.51	0	-26.26	11.72	-307.8				
S01	S02	0	37.07	18.54	8.28		153.43			
S01	S02	-378.48	-195.84	-287.16	20	-5743.22				
S01	S02	-7.19	0	-3.59	20	-71.89				
						-6122.91	1017.22	-6122.91	1017.22	-5105.7
S02	S03	108.69	265.99	187.34	20		3746.81			
S02	S03	-75.7	0	-37.85	10.12	-383.21				
S02	S03	0	73.83	36.92	9.88		364.57			
S02	S03	-101.87	-17.95	-59.91	20	-1198.22				
S02	S03	-18.28	0	-9.14	20	-182.79				
						-1764.21	4111.38	-7887.13	5128.6	-2758.53
S03	S04	339.82	510.74	425.28	10.5		4465.46			
S03	S04	-15.58	0	-7.79	4.43	-34.48				
S03	S04	0	21.39	10.7	6.07		64.99			
S03	S04	-2.37	0	-1.18	10.5	-12.44				
						-46.92	4530.44	-7934.05	9659.04	1724.99

Aree Totali in Planimetria	
Area Totale di Scavo	-1973.15
Area Totale di Riporto	2267.392

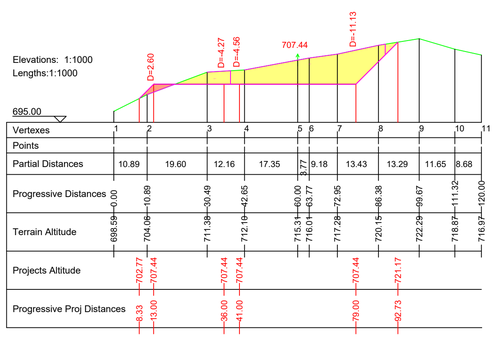

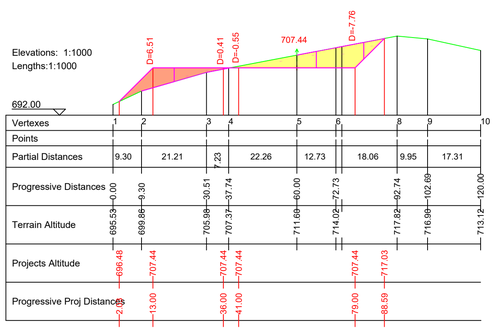

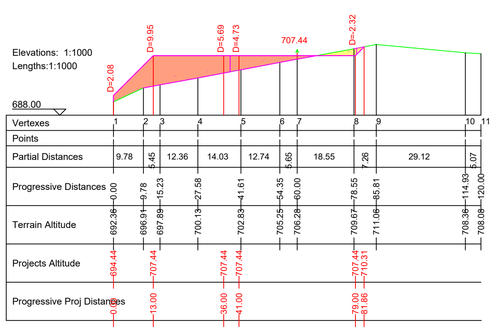

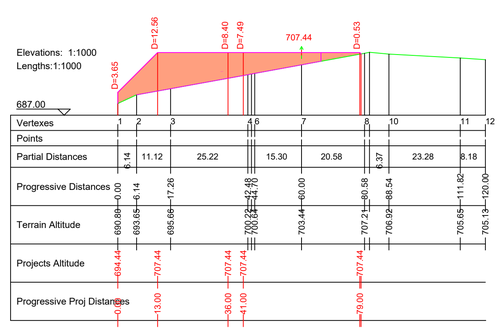

PLANIMETRIA CT06

SCALA GRAFICA 1:500

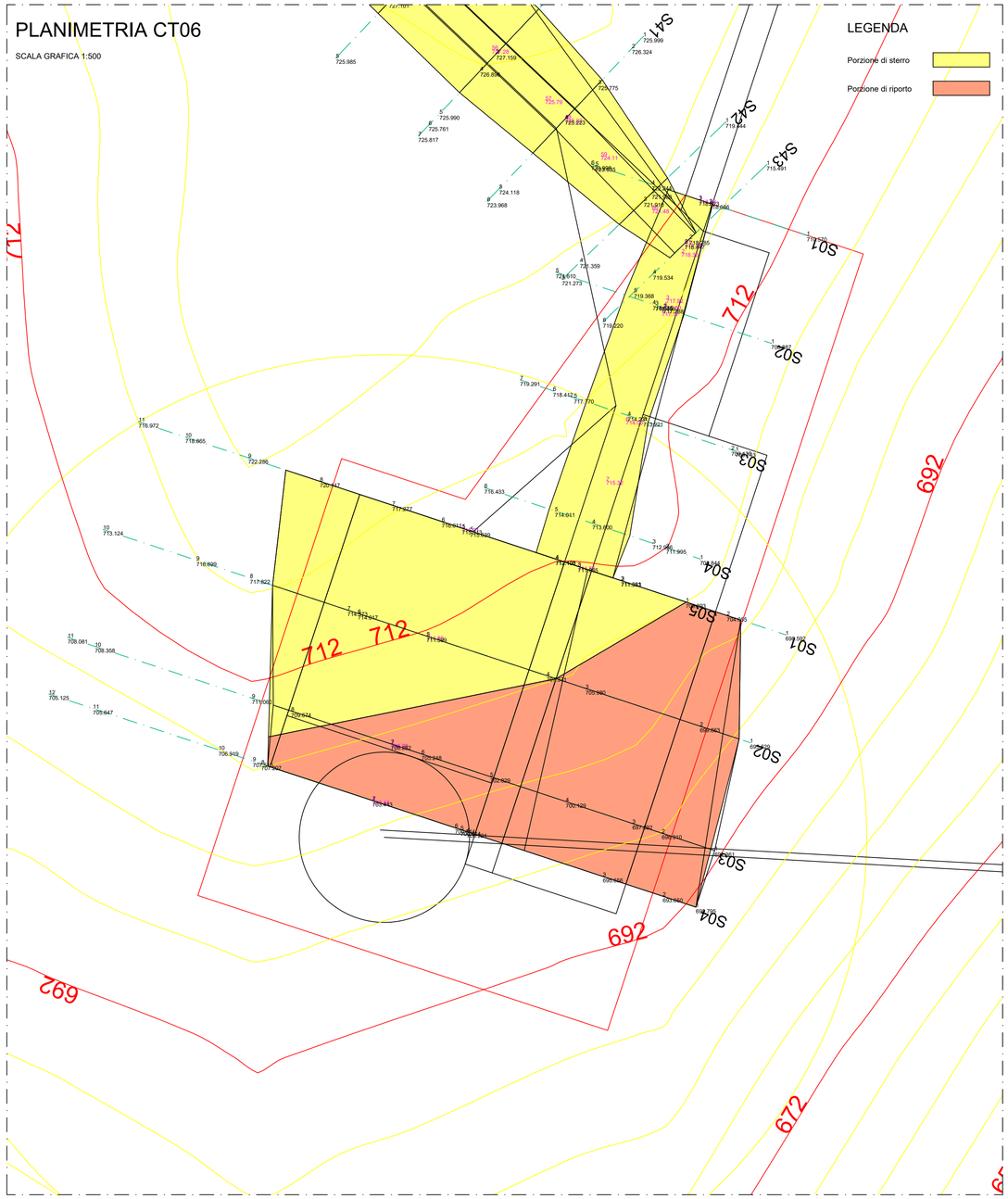

			Redatto	GD
			Controllato	GD
00	24/11/2021	Prima emissione	Approvato	WPD
Rev.	Data	Motivo emissione		

wpd	Wpd Murge s.r.l. Corso d'Italia n. 83 00198 Roma (RM)	Regione Basilicata Comune di Colobraro, Tursi e Sant'Arcangelo	Ge.co.D'Or. s.r.l. Via P. Amedeo n. 32 75021 Colobraro (MT)
Cod.	PCSE034-6A	Parco Eolico Colobrato Tursi	Progettista:
Titolo	Sezioni stada di accesso e piazzola CT 06		Ing. Gaetano D'Oronzio
Scala	Varie	Formato A1	

Profilo Strada di accesso CT 06 (tratto 1): Tabella Volumi (Sez.S01 - S43)										
Sezione1	Sezione2	A1	A2	Sup. Media	Distanza	Vol. Scavo	Vol. Riporto	Scavo Tot.	Rip. Tot.	Eccedenza
S01	S02	0.29	9.13	4.71	20		94.23			
S01	S02	-0.31	0	-0.15	1.01	-0.16				
S01	S02	0	5.83	2.92	18.99		55.38			
S01	S02	0	1.45	0.73	20		14.55			
						-0.16	164.16	-0.16	164.16	164
S02	S03	16.42	16.64	16.53	0.21		3.46			
						0	3.46	-0.16	167.62	167.46
S03	S04	16.64	31.17	23.91	20		478.12			
S03	S04	0	1.12	0.56	20		11.21			
						0	489.34	-0.16	656.96	656.8
S04	S05	32.29	48.06	40.18	20		803.5			
S04	S05	0	0.68	0.34	20		6.8			
						0	810.3	-0.16	1467.26	1467.1
S05	S06	48.74	49.1	48.92	0.44		21.57			
						0	21.57	-0.16	1488.83	1488.67
S06	S07	49.1	65.75	57.43	20		1148.51			
S06	S07	0	0.54	0.27	20		5.44			
						0	1153.96	-0.16	2642.78	2642.63
S07	S08	66.29	67.01	66.65	2.43		161.65			
						0	161.65	-0.16	2804.43	2804.27
S08	S09	67.03	61.27	64.15	20		1283.01			
S08	S09	0	0.01	0.01	20		0.12			
						0	1283.13	-0.16	4087.56	4087.4
S09	S10	61.28	59.82	60.55	4.77		289.09			
						0	289.09	-0.16	4376.65	4376.49
S10	S11	59.76	58.72	59.24	19.55		1157.96			
S10	S11	0.06	0	0.03	19.55		0.6			
						0	1158.55	-0.16	5535.2	5535.05
S11	S12	58.62	52.83	55.73	16.35		911.26			
S11	S12	0.1	0	0.05	16.35		0.82			
						0	912.08	-0.16	6447.28	6447.13
S12	S13	52.83	52.16	52.5	3.67		192.53			
S12	S13	0	0.01	0.01	3.67		0.03			
						0	192.56	-0.16	6639.84	6639.68
S13	S14	52.18	51.65	51.92	3.67		190.39			
						0	190.39	-0.16	6830.23	6830.07
S14	S15	51.65	44.72	48.19	20		963.76			
						0	963.76	-0.16	7793.99	7793.83
S15	S16	44.41	30.43	37.42	20		748.41			
S15	S16	0.31	0	0.16	20		3.1			
						0	751.52	-0.16	8545.51	8545.35
S16	S17	30.27	27.73	29	20		579.99			
S16	S17	0.16	0	0.08	20		1.58			
						0	581.57	-0.16	9127.07	9126.92
S17	S18	11.35	0.25	5.8	20		116.06			
S17	S18	11.29	0	5.64	19.04		107.42			
S17	S18	0	-0.57	-0.29	0.96	-0.28				
S17	S18	5.09	0	2.55	20		50.92			
						-0.28	274.4	-0.43	9401.47	9401.04
S18	S19	0.25	0	0.13	0.24		0.03			
S18	S19	0	-0.19	0.09	0.18		0.02			
S18	S19	-0.57	-0.73	-0.65	0.42	-0.27				
S18	S19	0	-0.01	0	0.42	0				
						-0.27	0.05	-0.7	9401.52	9400.81
S19	S20	-0.19	0	0.09	1.79		0.17			
S19	S20	0	-1.91	-0.95	18.21	-17.35				
S19	S20	-0.74	-4.12	-2.43	20	-48.6				
S19	S20	0	-0.26	-0.13	20	-2.58				
						-68.54	0.17	-69.24	9401.68	9332.44
S20	S21	-6.28	-6.88	-6.58	20	-131.58				
S20	S21	0	-0.01	0	20	-0.09				
						-131.67	0	-200.92	9401.68	9200.77
S21	S22	-6.88	-5.94	-6.41	20	-128.18				
S21	S22	-0.01	0	0	20	-0.09				
						-128.27	0	-329.18	9401.68	9072.5
S22	S23	-5.81	-2.75	-4.28	20	-85.57				
S22	S23	-0.13	0	-0.06	20	-1.3				
						-86.86	0	-416.05	9401.68	8985.64
S23	S24	-2.72	-2.65	-2.68	0.42	-1.12				
						-1.12	0	-417.16	9401.68	8984.52
S24	S25	-2.52	0	-1.26	17.98	-22.63				
S24	S25	0	-0.28	0.14	2.02		0.28			
S24	S25	-0.14	0	-0.07	20	-1.41				
						-24.05	0.28	-441.21	9401.97	8960.76
S25	S26	-0.28	0	0.14	1.61		0.23			
S25	S26	0	-3.22	-1.61	18.39	-29.58				
S25	S26	0	-0.16	-0.08	20	-1.58				
						-31.16	0.23	-472.37	9402.2	8929.83
S26	S27	-3.37	-4.83	-4.1	20	-82				
						-82	0	-554.36	9402.2	8847.83
S27	S28	-4.84	-13.09	-8.96	20	-179.23				
S27	S28	0	-0.7	-0.35	20	-6.96				
						-186.19	0	-740.55	9402.2	8661.64
S28	S29	-13.78	-16.39	-15.08	20	-301.68				
S28	S29	0	-0.59	-0.3	20	-5.94				
						-307.62	0	-1048.17	9402.2	8354.02
S29	S30	-16.98	-23.63	-20.3	12.09	-245.53				
S29	S30	0	-0.09	-0.05	12.09	-0.55				
						-246.08	0	-1294.25	9402.2	8107.94
S30	S31	-23.01	-25.25	-24.13	20	-482.55				
S30	S31	-0.72	0	-0.36	20	-7.16				
						-489.7	0	-1783.96	9402.2	7618.24
S31	S32	-24.81	-15.11	-19.96	20	-399.12				
S31	S32	-0.44	0	-0.22	20	-4.42				
						-403.54	0	-2187.5	9402.2	7214.7
S32	S33	-15.04	-12.4	-13.72	20	-274.37				
S32	S33	-0.07	0	-0.03	20	-0.7				
						-275.07	0	-2462.56	9402.2	6939.63
S33	S34	-12.4	-15.59	-13.99	20	-279.89				
						-279.89	0	-2742.45	9402.2	6659.75
S34	S35	-15.59	-32.16	-23.87	20	-477.5				
S34	S35	0	-0.97	-0.49	20	-9.75				
						-487.24	0	-3229.69	9402.2	6172.5
S35	S36	-33.13	-40.15	-36.64	12.09	-443.11				
S35	S36	0	-0.15	-0.08	12.09	-0.92				
						-444.03	0	-3673.73	9402.2	5728.47
S36	S37	-40.31	-68	-54.15	20	-1083.09				
S36	S37	0	-2.71	-1.36	20	-27.13				
						-1110.21	0	-4783.94	9402.2	4618.25
S37	S38	-70.72	-86.78	-78.75	20	-1574.97				
S37	S38	0	-1.16	-0.58	20	-11.64				
						-1586.6	0	-6370.54	9402.2	3031.65
S38	S39	-87.94	-94.2	-91.07	20	-1821.39				
S38	S39	0	-0.07	-0.04	20	-0.73				
						-1822.12	0	-8192.66	9402.2	1209.53
S39	S40	-94.27	-97.7	-95.98	20	-1919.67				
S39	S40	0	-0.04	-0.02	20	-0.39				
						-1920.07	0	-10112.73	9402.2	-710.53
S40	S41	-97	-72.38	-84.69	16.7	-1414.5				
S40	S41	-0.74	0	-0.37	16.7	-6.14				
						-1420.64	0	-11533.37	9402.2	-2131.17
S41	S42	-69.62	-31.26	-50.44	20	-1008.87				
S41	S42	-2.76	0	-1.38	20	-27.58				
						-1036.45	0	-12569.82	9402.2	-3167.63
S42	S43	-28.36	-3.85	-16.1	10.41	-167.58				
S42	S43	-2.9	0	-1.45	10.41	-15.09				
						-182.67	0	-12752.5	9402.2	-3350.3

Aree Totali in Planimetria	
Area Totale di Scavo	-4781.628
Area Totale di Riporto	2992.981

SEZIONI STRADA DI COLLEGAMENTO

LEGENDA

- Porzione di sterro
- Porzione di riporto

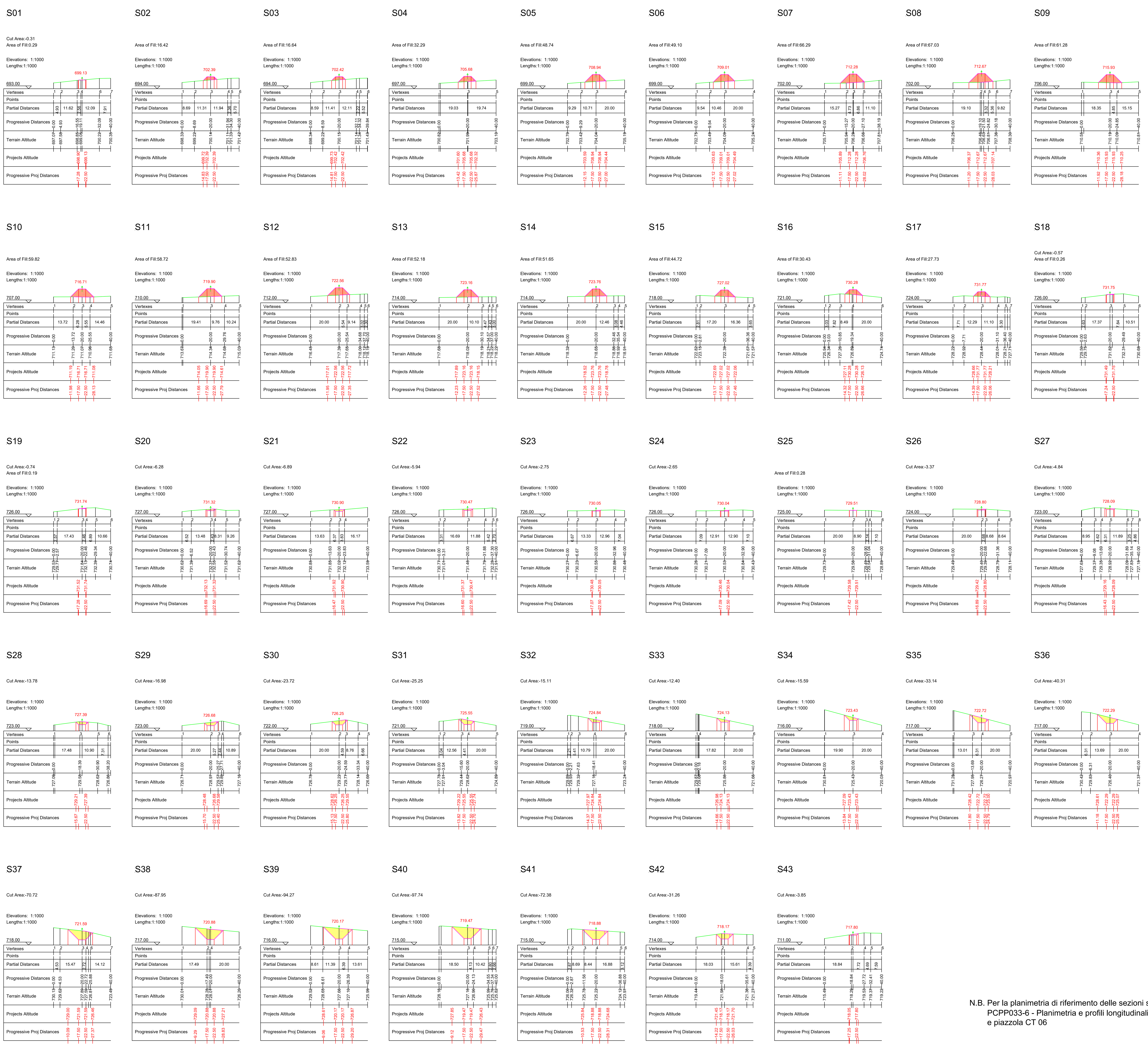

N.B. Per la planimetria di riferimento delle sezioni si veda elaborato PCPP033-6 - Planimetria e profili longitudinali strada di accesso e piazzola CT 06

			Redatto	GD
			Controllato	GD
00	24/11/2021	Prima emissione	Approvato	WPD
Rev.	Data	Motivo emissione		
Wpd Murge s.r.l.		Regione Basilicata	Ge.co.D'Or. s.r.l. Via P. Amedeo n. 32 75021 Colobraro (MT)	
		Comune di Colobraro, Tursi e Sant'Arcangelo		
Cod.	PCSE034-6B	Parco Eolico Colobrato Tursi	Progettista:	
Titolo	Sezioni stada di accesso e piazzola CT 06		Ing. Gaetano D'Oronzio	
Scala	Varie	Formato A0		

SEZIONI STRADA DI ACCESSO E PIAZZOLA CT07

Profilo strada di accesso CT 07: Tabella Volumi (Sez.S01 - S13)

Sezione1	Sezione2	A1	A2	Sup. Media	Distanza	Vol. Scavo	Vol. Riporto	Scavo.Tot.	Rip.Tot.	Eccedenza
S01	S02	14.98	30.54	22.76	20		455.3			
S01	S02	0	0.88	0.44	20		8.77			
						0	464.06	0	464.06	-464.06
S02	S03	31.42	41.48	36.45	20		729			
S02	S03	0	0.39	0.2	20		3.94			
						0	732.95	0	1197.01	-1197.01
S03	S04	38.12	10.17	24.14	20		482.86			
S03	S04	3.76	0	1.88	20		37.56			
						0	520.42	0	1717.43	-1717.43
S04	S05	10.17	0	5.08	9.4		47.78			
S04	S05	0	-11.47	-5.73	10.6	-60.76				
S04	S05	0	-1.87	-0.94	20	-18.73				
						-77.51	47.78	-77.51	1765.22	-1687.71
S05	S06	-13.14	-46.06	-29.6	20	-592.04				
S05	S06	0	-6.46	-3.24	20	-64.83				
						-656.87	0	-734.37	1765.22	-2499.59
S06	S07	-52.55	-59.84	-56.19	20	-1123.83				
S06	S07	0	-0.94	-0.47	20	-9.39				
						-1133.21	0	-1867.58	1765.22	-102.37
S07	S08	-60.51	-50.96	-55.74	20	-1114.71				
S07	S08	-0.27	0	-0.13	20	-2.67				
						-1117.38	0	-2984.96	1765.22	-1219.75
S08	S09	-49.94	-30.77	-40.35	20	-807.07				
S08	S09	-1.03	0	-0.51	20	-10.28				
						-817.35	0	-3802.32	1765.22	-2037.1
S09	S10	-27.53	-9.96	-18.75	20	-374.9				
S09	S10	-3.24	0	-1.62	20	-32.4				
						-407.31	0	-4209.63	1765.22	-2444.41
S10	S11	-8.17	-4.34	-6.76	20	-135.12				
S10	S11	-0.79	0	-0.39	20	-7.88				
						-143	0	-4352.63	1765.22	-2587.41
S11	S12	-2.28	0	-1.14	13.05	-14.89				
S11	S12	0	1.21	0.61	6.95		4.22			
S11	S12	-1.56	0	-0.78	18.25	-14.3				
S11	S12	0	-0.15	0.07	1.71		0.12			
S11	S12	-0.5	0	-0.25	20	-4.95				
						-34.14	4.34	-4386.77	1765.56	-2621.21
S12	S13	1.1	0.55	0.83	4.96		4.1			
S12	S13	0.11	0	0.06	2.48		0.14			
S12	S13	0	-0.11	-0.06	2.49	-0.14				
S12	S13	-0.15	0	0.07	1.26		0.09			
S12	S13	0	-0.43	-0.21	3.7	-0.79				
S12	S13	0	-0.02	-0.01	4.96	-0.05				
						-0.98	4.33	-4387.75	1773.89	-2613.85

Area Totali in Planimetria	
Area Totale di Scavo	-1720.166
Area Totale di Riporto	807.86

Profilo Piazzola CT 07: Tabella Volumi (Sez.S01 - S04)

Sezione1	Sezione2	A1	A2	Sup. Media	Distanza	Vol. Scavo	Vol. Riporto	Scavo.Tot.	Rip.Tot.	Eccedenza
S01	S02	194.34	143.22	168.78	20		3375.55			
S01	S02	6.23	0	3.12	9.25		28.82			
S01	S02	0	-7.24	-3.62	10.75	-38.9				
S01	S02	-57.43	-84.65	-71.04	20	-1420.76				
S01	S02	-0.05	0	-0.03	20	-0.51				
						-1460.17	3404.37	-1460.17	3404.37	1944.2
S02	S03	137.27	115.17	126.22	20		2524.4			
S02	S03	5.95	0	2.98	9.92		29.53			
S02	S03	0	-6.05	-3.02	10.08	-30.47				
S02	S03	-91.89	-152.74	-122.31	20	-2446.3				
S02	S03	0	-2.73	-1.37	20	-27.31				
						-2504.09	2553.93	-3964.26	5958.3	1994.04
S03	S04	115.17	122.32	118.74	10.5		1246.81			
S03	S04	-161.52	-178.96	-169.24	10.5	-1777.04				
S03	S04	0	-1.09	-0.54	10.5	-5.72				
						-1782.76	1246.81	-5747.02	7205.1	-1458.09

Area Totali in Planimetria	
Area Totale di Scavo	-10512.025
Area Totale di Riporto	3250.53

S01

Area of Fill:14.99

Elevations: 1:1000
Lengths:1:1000



S02

Area of Fill:31.42

Elevations: 1:1000
Lengths:1:1000



S03

Area of Fill:41.87

Elevations: 1:1000
Lengths:1:1000

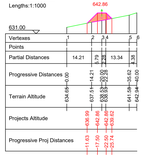

S04

Area of Fill:10.17

Elevations: 1:1000
Lengths:1:1000

S05

Cut Area:-13.14

Elevations: 1:1000
Lengths:1:1000

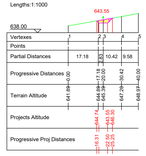

S06

Cut Area:-52.55

Elevations: 1:1000
Lengths:1:1000



S07

Cut Area:-60.78

Elevations: 1:1000
Lengths:1:1000



S08

Cut Area:-50.96

Elevations: 1:1000
Lengths:1:1000



S09

Cut Area:-30.77

Elevations: 1:1000
Lengths:1:1000



S10

Cut Area:-9.96

Elevations: 1:1000
Lengths:1:1000

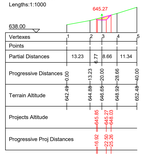

S11

Cut Area:-4.34

Elevations: 1:1000
Lengths:1:1000

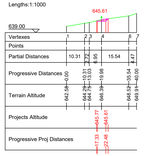

S12

Area of Fill:1.36

Elevations: 1:1000
Lengths:1:1000

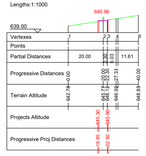

S13

Cut Area:-0.56
Area of Fill:0.55

Elevations: 1:1000
Lengths:1:1000

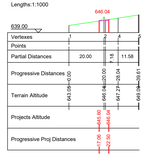

S01

Cut Area:-57.48
Area of Fill:200.57

Elevations: 1:1000
Lengths:1:1000

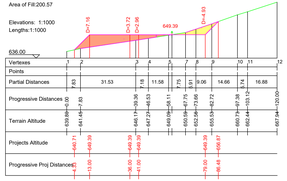

S02

Cut Area:-91.89
Area of Fill:143.22

Elevations: 1:1000
Lengths:1:1000

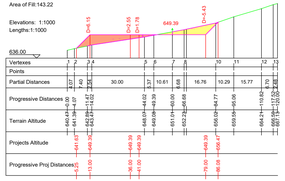

S03

Cut Area:-161.52
Area of Fill:115.18

Elevations: 1:1000
Lengths:1:1000

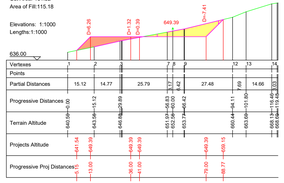

S04

Cut Area:-178.06
Area of Fill:122.32

Elevations: 1:1000
Lengths:1:1000

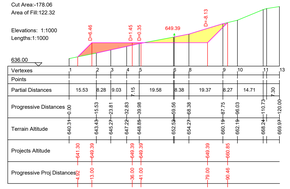

PLANIMETRIA CT07

SCALA GRAFICA 1:500

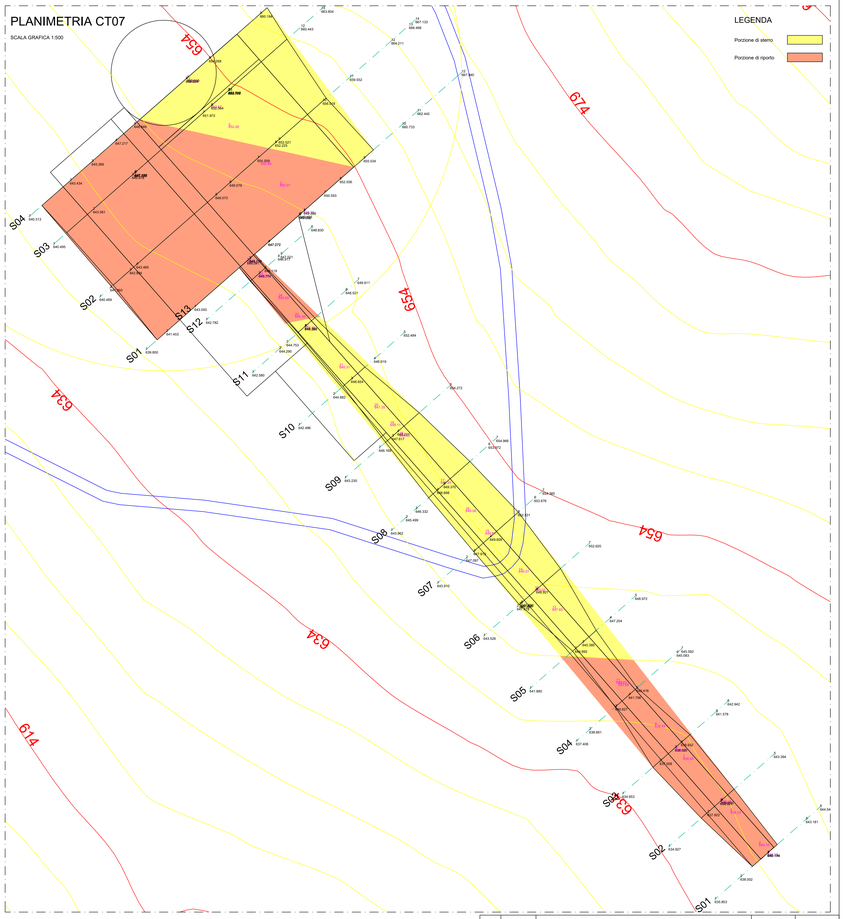

				Redatto	GD
				Controllato	GD
00	24/11/2021	Prima emissione		Approvato	WPD
Rev.	Data	Motivo emissione			

Wpd Murge s.r.l.
Corso d'Italia n. 83
00198 Roma (RM)

Regione Basilicata
Comune di Colobraro, Tursi e Sant'Arcangelo

Ge.co.D'Or. s.r.l.
Via P. Amedeo n. 32
75021 Colobraro (MT)

Cod.	PCSE034-7	Progettista:	Parco Eolico Colobraro Tursi
Titolo	Sezioni viabilità e piazzola CT 07	Ing. Gaetano D'Oronzio	
Scala	Varie	Formato 594 x 1470	

SEZIONI STRADA DI ACCESSO E PIAZZOLA CT08

Profilo strada di accesso CT 08 (tratto 2): Tabella Volumi (Sez.S01 - S05)											
Sezione1	Sezione2	A1	A2	Sup. Media	Distanza	Vol. Scavo	Vol. Riporto	Scavo Tot.	Rip. Tot.	Eccedenza	
S01	S02	0.29	0	0.15	14.5		2.12				
S01	S02	0	-0.11	0.06	5.5		0.3				
S01	S02	0.08	0	0.04	9.26		0.39				
S01	S02	0	-0.1	-0.05	10.74	-0.53					
S01	S02	-0.38	-0.89	-0.63	20	-12.62					
S01	S02	0	-0.02	-0.01	20	-0.24					
						-13.4	2.82	-13.4	2.82	-10.58	
S02	S03	-0.11	0	0.06	3.04		0.17				
S02	S03	0	-0.62	-0.31	16.96	-5.25					
S02	S03	-1.01	-3.81	-2.41	20	-48.16					
S02	S03	0	-0.33	-0.17	20	-3.33					
						-56.74	0.17	-70.14	2.99	-67.16	
S03	S04	-4.76	-10.33	-7.54	20	-150.88					
S03	S04	0	-0.41	-0.21	20	-4.1					
						-154.98	0	-225.12	2.99	-222.13	
S04	S05	-10.74	-16.11	-13.42	8	-107.4					
S04	S05	0	-0.31	-0.15	8	-1.24					
						-108.63	0	-333.75	2.99	-330.77	

Aree Totali in Planimetria	
Area Totale di Scavo	-419.759
Area Totale di Riporto	42.245

S01

Cut Area:-0.38
Area of Fill:0.38

Elevations: 1:1000
Lengths:1:1000

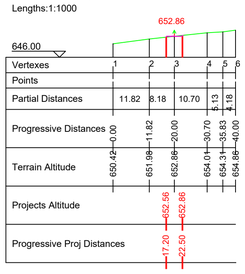

S02

Cut Area:-1.01
Area of Fill:0.11

Elevations: 1:1000
Lengths:1:1000

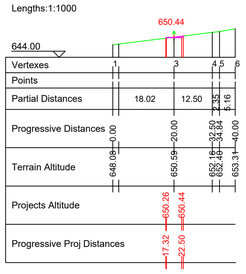

S03

Cut Area:-4.76

Elevations: 1:1000
Lengths:1:1000

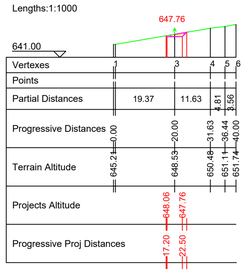

S04

Cut Area:-10.74

Elevations: 1:1000
Lengths:1:1000

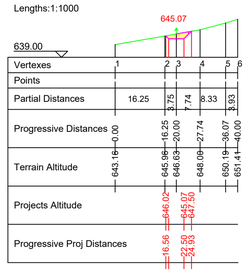

S05

Cut Area:-16.42

Elevations: 1:1000
Lengths:1:1000

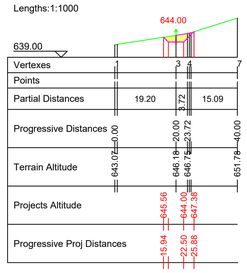

Profilo Piazzola CT 08: Tabella Volumi (Sez.S01 - S04)											
Sezione1	Sezione2	A1	A2	Sup. Media	Distanza	Vol. Scavo	Vol. Riporto	Scavo Tot.	Rip. Tot.	Eccedenza	
S01	S02	55.12	92.8	73.96	20		1479.21				
S01	S02	-0.02	0	-0.01	7.85	-0.09					
S01	S02	0	0.04	0.02	12.15		0.22				
S01	S02	-230.66	-277.67	-254.17	20	-5083.32					
						-5083.41	1479.43	-5083.41	1479.43	-3603.97	
S02	S03	91.68	88.36	90.02	20		1800.43				
S02	S03	1.16	0	0.58	9.11		5.27				
S02	S03	0	-1.38	-0.69	10.89	-7.53					
S02	S03	-276.75	-275.29	-276.02	20	-5520.42					
S02	S03	-0.92	0	-0.46	20	-9.2					
						-5537.15	1805.7	-10620.56	3285.13	-7335.43	
S03	S04	87.24	79.06	83.15	10.5		873.07				
S03	S04	1.13	0	0.56	4.96		2.8				
S03	S04	0	-1.26	-0.63	5.54	-3.49					
S03	S04	-275.88	-288.75	-282.31	10.5	-2964.31					
S03	S04	-0.79	0	-0.39	10.5	-4.14					
						-2971.94	875.87	-13592.5	4161	-9431.5	

Aree Totali in Planimetria	
Area Totale di Scavo	-2752.595
Area Totale di Riporto	1514.965

S01

Cut Area:-230.68
Area of Fill:55.12

Elevations: 1:1000
Lengths:1:1000

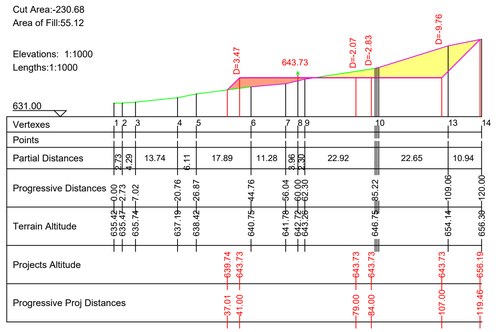

S02

Cut Area:-277.68
Area of Fill:92.84

Elevations: 1:1000
Lengths:1:1000

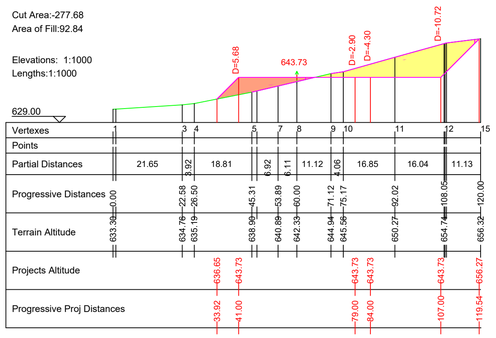

S03

Cut Area:-276.67
Area of Fill:88.37

Elevations: 1:1000
Lengths:1:1000

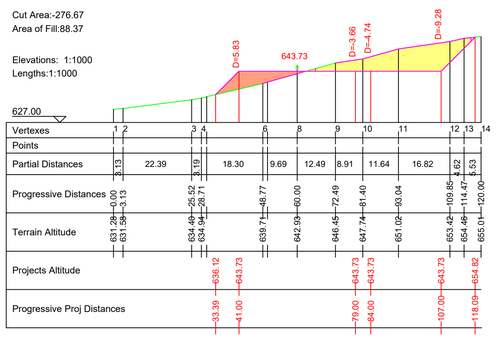

S04

Cut Area:-290.01
Area of Fill:79.06

Elevations: 1:1000
Lengths:1:1000

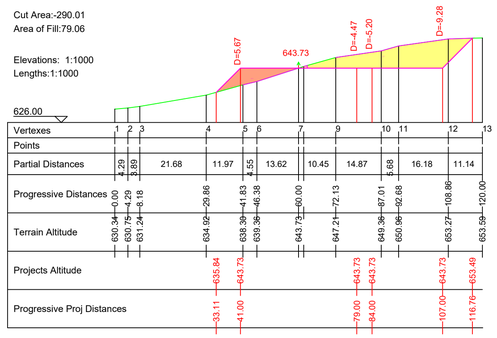

PLANIMETRIA CT08

SCALA GRAFICA 1:500

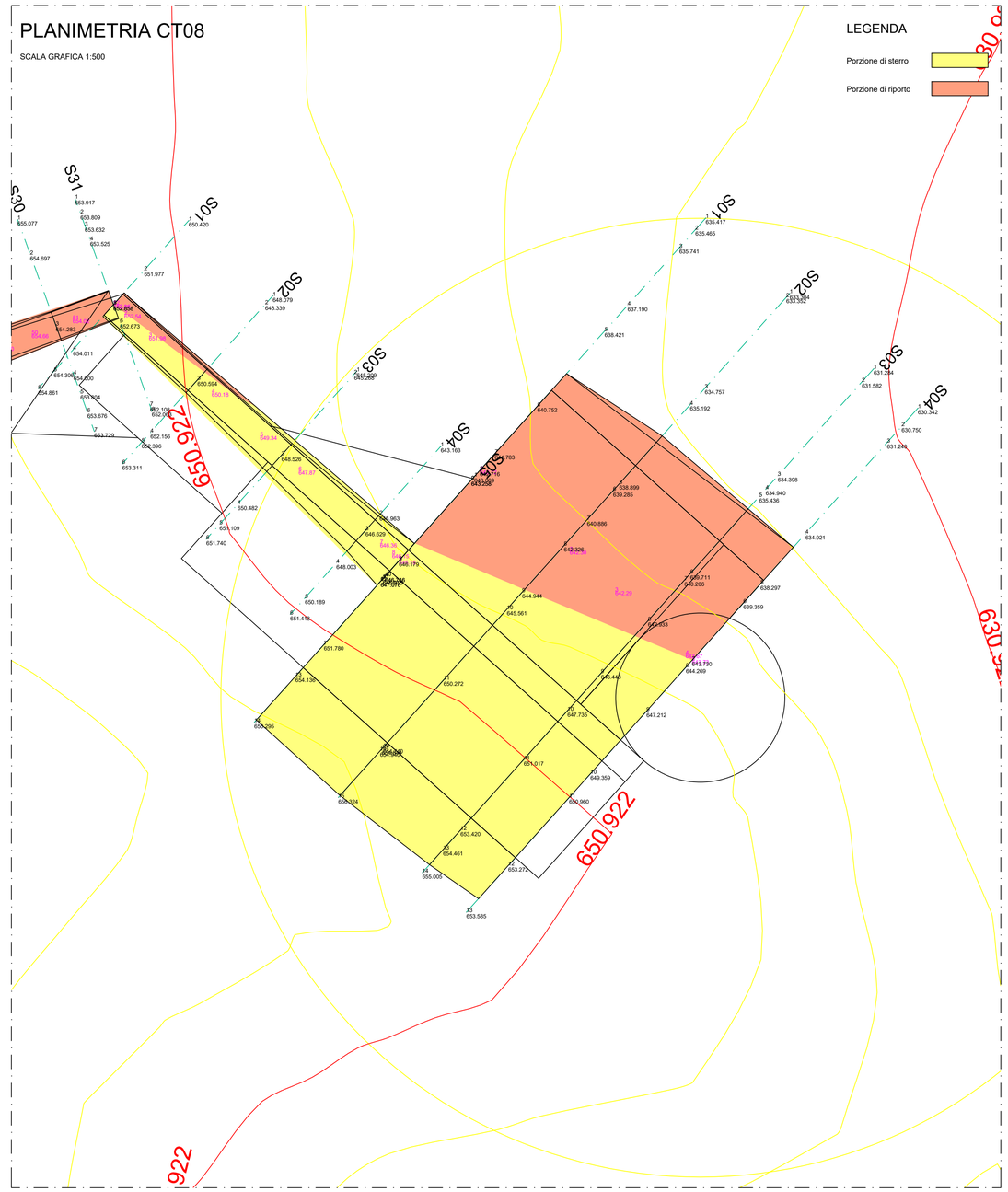

			Redatto	GD
			Controllato	GD
00	24/11/2021	Prima emissione	Approvato	WPD
Rev.	Data	Motivo emissione		
wpd	Wpd Murge s.r.l. Corso d'Italia n. 83 00198 Roma (RM)	Regione Basilicata Comune di Colobraro, Tursi e Sant'Arcangelo	Ge.co.D'Or. s.r.l. Via P. Amedeo n. 32 75021 Colobraro (MT)	
Cod.	PCSE034-8A	Parco Eolico Colobrato Tursi	Progettista:	
Titolo	Sezioni viabilità e piazzola CT 08		Ing. Gaetano D'Oronzio	
Scala	Varie	Formato A1		

Profilo strada di accesso CT 08: Tabella Volumi (Sez.S01 - S31)

Sezione1	Sezione2	A1	A2	Sup. Media	Distanza	Vol. Scavo	Vol. Riporto	Scavo Tot.	Rip. Tot.	Eccedenza
S01	S02	-1.09	-2.97	-2.03	20	-40.59				
S01	S02	0.5	0	0.25	10		2.51			
S01	S02	0	-0.5	-0.25	10	-2.51				
S01	S02	0.43	0	0.21	17.96		3.82			
S01	S02	0	-0.05	0.02	2.04		0.05			
S01	S02	0.23	0	0.11	20		2.28			
						-43.1	8.66	-43.1	8.66	-34.44
S02	S03	-3.47	0	-1.74	13.45	-23.36				
S02	S03	0	1.69	0.85	6.55		5.54			
S02	S03	-0.05	0	0.02	1.77		0.04			
S02	S03	0	0.5	0.25	18.23		4.54			
S02	S03	0	0.2	0.1	20		2.01			
						-23.36	12.14	-66.46	20.8	-45.66
S03	S04	2.39	12.52	7.46	20		149.17			
S03	S04	0	1.34	0.67	20		13.42			
						0	162.59	-66.46	183.4	116.94
S04	S05	13.87	13.84	13.85	0.86		11.86			
						0	11.86	-66.46	195.26	128.8
S05	S06	2.48	0	1.24	18.48		22.89			
S05	S06	0	-0.2	-0.1	1.52	-0.15				
S05	S06	10.72	2.86	6.79	20		135.79			
S05	S06	0.65	0	0.32	20		6.45			
						-0.15	165.13	-66.61	360.39	293.78
S06	S07	-0.2	0	-0.1	9.18	-0.93				
S06	S07	0	0.24	0.12	10.82		1.3			
S06	S07	2.86	6.53	4.69	20		93.88			
S06	S07	0	0.7	0.35	20		6.96			
						-0.93	102.14	-67.55	462.53	394.98
S07	S08	7.46	9.04	8.25	11.06		91.25			
S07	S08	0	0.09	0.04	11.06		0.47			
						0	91.72	-67.55	554.24	486.7
S08	S09	0.01	0	0.01	17.74		0.1			
S08	S09	9.12	9.37	9.24	20		184.88			
						0	184.98	-67.55	739.23	671.68
S09	S10	9.34	8.04	8.69	20		173.74			
S09	S10	0.04	0	0.02	20		0.36			
						0	174.1	-67.55	913.33	845.78
S10	S11	0	-0.08	-0.04	20	-0.82				
S10	S11	0.17	0	0.09	10.59		0.91			
S10	S11	0	-0.15	-0.08	9.41	-0.72				
S10	S11	7.54	4.41	5.97	20		119.5			
S10	S11	0.33	0	0.16	20		3.29			
						-1.54	123.7	-69.08	1037.03	967.94
S11	S12	-0.23	-0.31	-0.27	4.81	-1.3				
S11	S12	4.18	3.14	3.66	4.81		17.6			
S11	S12	0.23	0	0.12	4.81		0.56			
						-1.3	18.16	-70.39	1055.18	984.8
S12	S13	-0.31	0	-0.16	11.97	-1.86				
S12	S13	0	0.21	0.1	8.03		0.84			
S12	S13	3.12	3.34	3.23	20		64.63			
						-1.86	65.47	-72.24	1120.65	1048.41
S13	S14	3.55	13.89	8.72	20		174.38			
S13	S14	0	0.39	0.19	20		3.85			
						0	178.23	-72.24	1298.89	1226.64
S14	S15	14.27	28.42	21.35	20		426.93			
S14	S15	0	1.19	0.6	20		11.93			
						0	438.86	-72.24	1737.75	1665.5
S15	S16	29.62	32.33	30.97	16.24		503.04			
S15	S16	0	0.2	0.1	16.24		1.6			
						0	504.64	-72.24	2242.39	2170.14
S16	S17	32.52	46.15	39.34	20		786.73			
S16	S17	0	0.05	0.03	20		0.51			
						0	787.25	-72.24	3029.63	2957.39
S17	S18	46.2	65.61	55.9	20		1118.08			
S17	S18	0	0.72	0.36	20		7.23			
						0	1125.31	-72.24	4154.95	4082.7
S18	S19	64.4	38.4	51.4	20		1027.94			
S18	S19	1.93	0	0.97	20		19.31			
						0	1047.25	-72.24	5202.2	5129.95
S19	S20	38.18	27.64	32.91	20		658.28			
S19	S20	0.21	0	0.11	20		2.11			
						0	660.4	-72.24	5862.59	5790.35
S20	S21	27.64	26.64	27.14	3		81.43			
S20	S21	0.01	0	0	3		0.01			
						0	81.44	-72.24	5944.04	5871.79
S21	S22	26.57	23.34	24.96	20		499.15			
S21	S22	0.07	0	0.03	20		0.67			
						0	499.82	-72.24	6443.85	6371.61
S22	S23	23.17	17.46	20.32	20		406.32			
S22	S23	0.17	0	0.08	20		1.69			
						0	408.01	-72.24	6851.86	6779.62
S23	S24	17.46	16.78	17.12	3.52		60.19			
						0	60.19	-72.24	6912.06	6839.81
S24	S25	16.68	12.54	14.61	20		292.16			
S24	S25	0.1	0	0.05	20		1.04			
						0	293.2	-72.24	7205.26	7133.01
S25	S26	12.54	12.17	12.35	1.2		14.81			
						0	14.81	-72.24	7220.07	7147.83
S26	S27	12.04	8.65	10.35	20		206.92			
S26	S27	0.12	0	0.06	20		1.22			
						0	208.14	-72.24	7428.21	7355.97
S27	S28	8.63	7.14	7.89	20		157.74			
S27	S28	0.02	0	0.01	20		0.15			
						0	157.89	-72.24	7586.1	7513.86
S28	S29	7.11	5.32	6.22	5.62		34.91			
S28	S29	0.03	0	0.01	5.62		0.08			
						0	34.99	-72.24	7621.09	7548.85
S29	S30	5.15	1.16	3.16	20		63.17			
S29	S30	0.17	0	0.08	20		1.67			
						0	64.84	-72.24	7685.93	7613.69
S30	S31	0.47	0	0.23	7.61		1.83			
S30	S31	0	-0.18	0.09	3.04		0.28			
S30	S31	0.68	0	0.34	8.58		2.93			
S30	S31	0	-0.18	0.09	2.28		0.21			
S30	S31	0.01	0	0.01	10.85		0.07			
						0	5.31	-72.24	7691.24	7619

Aree Totali in Planimetria	
Area Totale di Scavo	-220.93
Area Totale di Riporto	4133.035

SEZIONI STRADA DI COLLEGAMENTO

LEGENDA

Porzione di sterro

Porzione di riporto

S01

Cut Area:-1.09
Area of Fill:1.16

Elevations: 1:1000
Lengths:1:1000

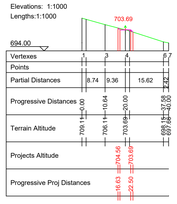

S02

Cut Area:-3.47
Area of Fill:0.05

Elevations: 1:1000
Lengths:1:1000



S03

Area of Fill:2.39

Elevations: 1:1000
Lengths:1:1000



S04

Area of Fill:13.87

Elevations: 1:1000
Lengths:1:1000

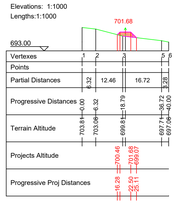

S05

Area of Fill:13.84

Elevations: 1:1000
Lengths:1:1000

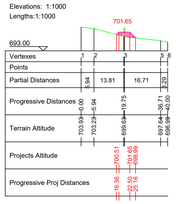

S06

Cut Area:-0.20
Area of Fill:2.86

Elevations: 1:1000
Lengths:1:1000



S07

Area of Fill:7.46

Elevations: 1:1000
Lengths:1:1000

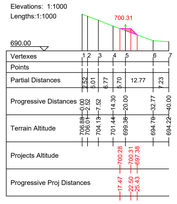

S08

Area of Fill:9.13

Elevations: 1:1000
Lengths:1:1000

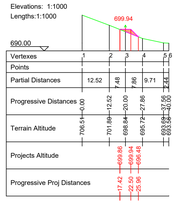

S09

Area of Fill:9.37

Elevations: 1:1000
Lengths:1:1000



S10

Area of Fill:8.04

Elevations: 1:1000
Lengths:1:1000

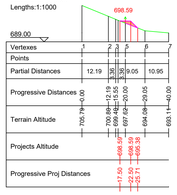

S11

Cut Area:-0.24
Area of Fill:4.41

Elevations: 1:1000
Lengths:1:1000

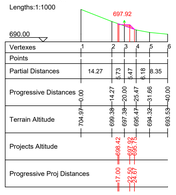

S12

Cut Area:-0.31
Area of Fill:3.14

Elevations: 1:1000
Lengths:1:1000

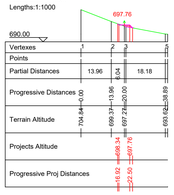

S13

Area of Fill:3.55

Elevations: 1:1000
Lengths:1:1000

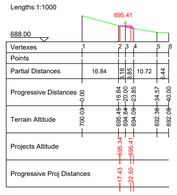

S14

Area of Fill:14.27

Elevations: 1:1000
Lengths:1:1000

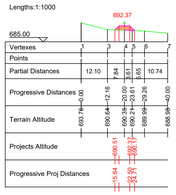

S15

Area of Fill:29.62

Elevations: 1:1000
Lengths:1:1000

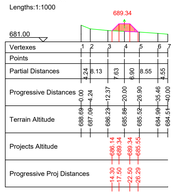

S16

Area of Fill:32.52

Elevations: 1:1000
Lengths:1:1000

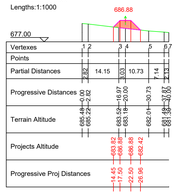

S17

Area of Fill:46.20

Elevations: 1:1000
Lengths:1:1000

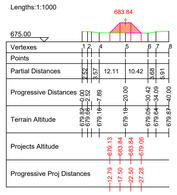

S18

Area of Fill:66.33

Elevations: 1:1000
Lengths:1:1000

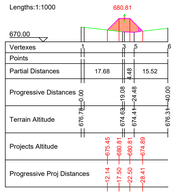

S19

Area of Fill:38.40

Elevations: 1:1000
Lengths:1:1000

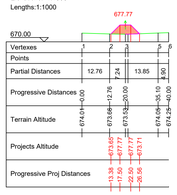

S20

Area of Fill:27.64

Elevations: 1:1000
Lengths:1:1000

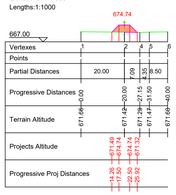

S21

Area of Fill:26.64

Elevations: 1:1000
Lengths:1:1000

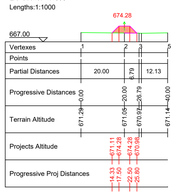

S22

Area of Fill:23.34

Elevations: 1:1000
Lengths:1:1000

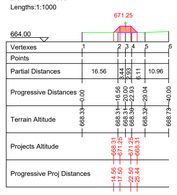

S23

Area of Fill:17.46

Elevations: 1:1000
Lengths:1:1000

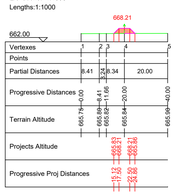

S24

Area of Fill:16.78

Elevations: 1:1000
Lengths:1:1000



S25

Area of Fill:12.54

Elevations: 1:1000
Lengths:1:1000

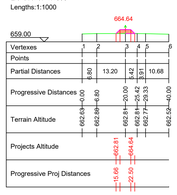

S26

Area of Fill:12.17

Elevations: 1:1000
Lengths:1:1000

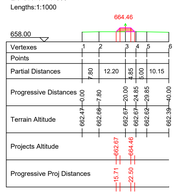

S27

Area of Fill:8.65

Elevations: 1:1000
Lengths:1:1000

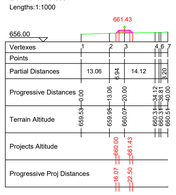

S28

Area of Fill:7.14

Elevations: 1:1000
Lengths:1:1000



S29

Area of Fill:5.32

Elevations: 1:1000
Lengths:1:1000



S30

Area of Fill:1.16

Elevations: 1:1000
Lengths:1:1000



S31

Area of Fill:0.36

Elevations: 1:1000
Lengths:1:1000

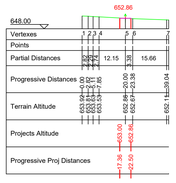

N.B. Per la planimetria di riferimento delle sezioni si veda elaborato PCPP033-8 - Planimetria e profili longitudinali strada di accesso e piazzola CT 08

			Redatto	GD
			Controllato	GD
00	24/11/2021	Prima emissione	Approvato	WPD
Rev.	Data	Motivo emissione		
Wpd Murge s.r.l. Corso d'Italia n. 83 00198 Roma (RM)		Regione Basilicata	Ge.co.D'Or. s.r.l. Via P. Amedeo n. 32 75021 Colobraro (MT)	
		Comune di Colobraro, Tursi e Sant'Arcangelo		
Cod.	PCSE034-8B	Parco Eolico Colobrato Tursi	Progettista:	
Titolo	Sezioni stada di accesso e piazzola CT 08		Ing. Gaetano D'Oronzio	
Scala	Varie	Formato A0		

SEZIONI STRADA DI ACCESSO E PIAZZOLA CT09

Profilo Strada di accesso CT 09: Tabella Volumi (Sez.S01 - S38)

Sezione1	Sezione2	A1	A2	Sup. Media	Distanza	Vol. Scavo	Vol. Riporto	Scavo Tot.	Rip. Tot.	Eccedenza
S01	S02	-0.13	0	0.06	0.59		0.04			
S01	S02	0	-1.75	-0.87	7.94	-6.95				
S01	S02	-0.13	0	0.06	0.76		0.05			
S01	S02	0	-1.32	-0.66	7.77	-5.12				
S01	S02	0	-0.06	-0.03	8.53	-0.26				
						-12.32	0.09	-12.32	0.09	-12.23
S02	S03	-3.13	-8.34	-5.73	12.86	-73.72				
S02	S03	0	-0.27	-0.14	12.86	-1.75				
						-75.48	0	-87.8	0.09	-87.71
S03	S04	-8.62	-21.54	-15.08	20	-301.6				
S03	S04	0	-0.87	-0.44	20	-8.73				
						-310.33	0	-398.13	0.09	398.04
S04	S05	-22.42	-23.76	-23.09	1.22	-28.25				
S04	S05	0	-0.01	0	1.22	0				
						-28.26	0	-426.38	0.09	-426.3
S05	S06	-23.77	-47.89	-35.83	20	-716.62				
S05	S06	0	-1.78	-0.89	20	-17.83				
						-734.46	0	-1160.84	0.09	-1160.75
S06	S07	-49.88	-54.42	-52.05	3.16	-164.59				
S06	S07	0	-0.05	-0.02	3.16	-0.07				
						-164.67	0	-1325.51	0.09	-1325.42
S07	S08	-54.46	-75.82	-65.14	13.32	-867.48				
S07	S08	0	-0.82	-0.41	13.32	-5.44				
						-872.94	0	-2198.44	0.09	-2198.35
S08	S09	-76.64	-94.63	-85.64	20	-1712.75				
						-1712.75	0	-3911.19	0.09	-3911.1
S08	S10	-94.63	-113.24	-103.94	20	-2079.76				
S09	S10	0	-0.07	-0.19	20	-3.74				
						-2083.49	0	-5993.68	0.09	-5993.59
S10	S11	-113.61	-120.71	-117.16	7.19	-842.21				
S10	S11	0	-0.05	-0.02	7.19	-0.17				
						-842.38	0	-6836.06	0.09	-6835.98
S11	S12	-120.76	-119.9	-120.33	20	-2406.57				
S11	S12	0	-0.08	-0.04	20	-0.85				
						-2407.42	0	-9243.49	0.09	-9243.4
S12	S13	-119.39	-91.74	-104.91	20	-2098.27				
S12	S13	-1.88	0	-0.95	20	-18.83				
						-2117.21	0	-11360.7	0.09	-11360.61
S13	S14	-91.2	-68.4	-79.8	20	-1595.97				
S13	S14	-0.54	0	-0.27	20	-5.36				
						-1601.34	0	-12962.03	0.09	-12961.94
S14	S15	-68.4	-74.92	-71.66	8.04	-576.46				
S14	S15	0	-0.21	-0.11	8.04	-0.85				
						-577.31	0	-13539.34	0.09	-13539.25
S15	S16	-75.14	-88.6	-82.37	7.48	-615.98				
S15	S16	0	-0.37	-0.19	7.48	-1.39				
						-617.37	0	-14156.71	0.09	-14156.62
S16	S17	-89.98	-90.32	-90.15	20	-1802.99				
S16	S17	0	-0.14	-0.07	20	-1.39				
						-1804.38	0	-15961.08	0.09	-15961
S17	S18	-90.07	-73.37	-81.72	14.63	-1195.38				
S17	S18	-0.4	0	-0.2	14.63	-2.91				
						-1198.29	0	-17159.37	0.09	-17159.28
S18	S19	-72.83	-52.02	-62.52	20	-1249.46				
S18	S19	-0.74	0	-0.37	20	-7.43				
						-1253.89	0	-18413.26	0.09	-18413.17
S19	S20	-51.97	-47.25	-49.61	5.03	-249.63				
S19	S20	-0.05	0	-0.02	5.03	-0.12				
						-249.74	0	-18663	0.09	-18662.92
S20	S21	-46.55	-27.35	-36.95	20	-738.04				
S20	S21	-0.7	0	-0.35	20	-7.03				
						-746.07	0	-19409.08	0.09	-19408.99
S21	S22	-26.99	-18.05	-22.52	11.57	-260.65				
S21	S22	-0.36	0	-0.18	11.57	-2.08				
						-262.73	0	-19671.8	0.09	-19671.72
S22	S23	-17.05	-5.67	-11.36	20	-227.19				
S22	S23	-1.01	0	-0.5	20	-10.07				
						-237.26	0	-19908.07	0.09	-19908.98
S23	S24	-5.66	-3.78	-4.72	5.05	-23.86				
S23	S24	-0.01	0	0	5.05	-0.02				
						-23.89	0	-19932.95	0.09	-19932.87
S24	S25	-3.72	-1.4	-2.56	13.69	-35				
S24	S25	-0.08	0	-0.03	13.69	-0.43				
						-35.43	0	-19968.38	0.09	-19968.3
S25	S26	-1.39	0	-0.69	6.43	-4.47				
S25	S26	0	-0.13	0.16	1.52	0.25				
S25	S26	-0.01	0	0	7.95	-0.03				
						-4.5	0.25	-19972.89	0.34	-19972.55
S26	S27	-0.21	0	-0.1	2.62	-0.27				
S26	S27	0	-0.45	0.23	5.71	1.29				
S27	S28	-0.12	0	-0.06	6.69	-0.4				
S28	S27	0	-0.03	0.01	1.64	0.02				
						-0.67	1.31	-19973.56	1.65	-19971.91
S27	S28	-0.45	0	0.23	4.62	1.04				
S27	S28	-0.03	-0.13	-0.16	3.36	-0.55				
S27	S28	0	-0.15	-0.08	6.69	-0.51	0.02			
S27	S28	0	-0.01	0	7.98	-0.02				
						-1.06	1.06	-19974.64	2.71	-19971.93
S28	S29	-0.48	0	0.24	2.22	0.54				
S28	S29	0	-3.88	-1.94	17.78	-34.46				
S28	S29	0	-0.16	-0.08	20	-1.61				
						-36.08	0.54	-20010.71	3.25	-20007.46
S29	S30	-4.04	-4.23	-4.13	3.16	-13.05				
						-13.05	0	-20023.76	3.25	-20020.51
S30	S31	-4.23	-4.98	-4.6	13.94	-64.16				
S30	S31	0	-0.01	0	13.94	-0.06				
						-64.25	0	-20088	3.25	-20084.75
S31	S32	-4.99	-9.01	-7	13.45	-94.12				
S31	S32	0	-0.11	-0.05	13.45	-0.73				
						-94.84	0	-20182.85	3.25	-20179.6
S32	S33	-9.12	-19.32	-14.22	20	-284.36				
S32	S33	0	-0.9	-0.45	20	-8.96				
						-293.32	0	-20476.17	3.25	-20472.92
S33	S34	-20.21	-20.3	-20.26	0.18	-3.69				
						-3.69	0	-20479.86	3.25	-20476.6
S34	S35	-20.33	-34.75	-27.54	20	-550.75				
S34	S35	0	-1.09	-0.54	20	-10.9				
						-561.65	0	-21041.5	3.25	-21038.25
S35	S36	-35.82	-33.44	-34.63	8.81	-305.03				
S35	S36	-0.02	0	-0.01	8.81	-0.07				
						-305.11	0	-21346.61	3.25	-21343.36
S36	S37	-33.17	-24.04	-28.61	20	-572.12				
S36	S37	-0.27	0	-0.14	20	-2.74				
						-574.86	0	-21921.47	3.25	-21918.22
S37	S38	-23.97	-19.61	-21.79	9	-196.13				
S37	S38	-0.07	0	-0.03	9	-0.3				
						-196.43	0	-22117.9	3.25	-22114.65

Aree Totali in Planimetria	
Area Totale di Scavo	-6360.063
Area Totale di Riporto	0

S01

Area of Fill:0.26

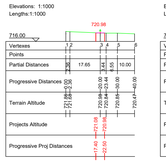

S02

Cut Area:-3.13

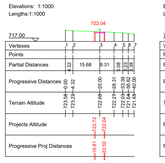

S03

Cut Area:-8.62

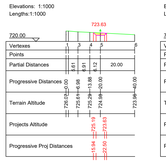

S04

Cut Area:-22.42

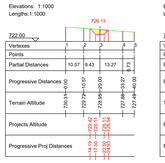

S05

Cut Area:-23.77

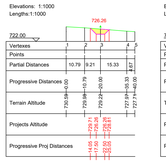

S06

Cut Area:-49.68

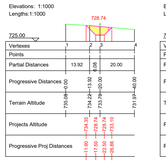

S07

Cut Area:-54.46

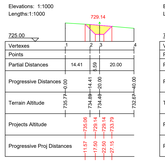

S08

Cut Area:-76.64

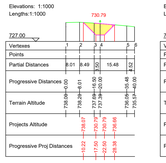

S09

Cut Area:-94.63

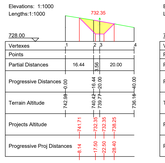

S10

Cut Area:-113.62

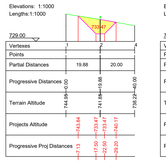

S11

Cut Area:-120.76

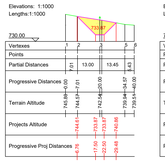

S12

Cut Area:-119.98

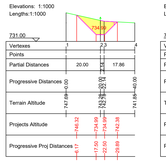

S13

Cut Area:-91.74

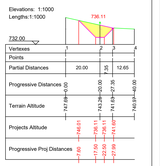

S14

Cut Area:-68.40

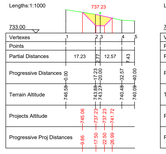

S15

Cut Area:-75.14



S16

Cut Area:-89.98



S17

Cut Area:-90.46

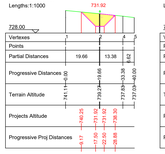

S18

Cut Area:-73.37



S19

Cut Area:-52.02

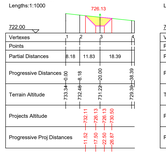

S20

Cut Area:-47.25

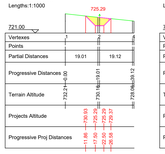

S21

Cut Area:-27.35



S22

Cut Area:-18.05



S23

Cut Area:-5.67



S24

Cut Area:-3.78

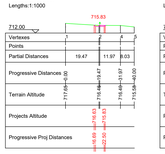

S25

Cut Area:-1.40

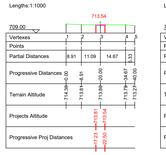

S26

Area of Fill:0.33

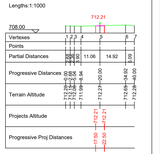

S27

Area of Fill:0.48



S28

Area of Fill:0.49



S29

Cut Area:-4.04



S30

Cut Area:-4.23



S31

Cut Area:-4.99



S32

Cut Area:-9.12

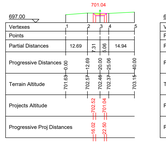

S33

Cut Area:-20.21



S34

Cut Area:-20.33

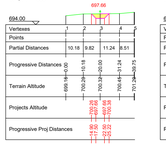

S35

Cut Area:-35.84



S36

Cut Area:-33.44



S37

Cut Area:-24.04



S38

Cut Area:-19.61



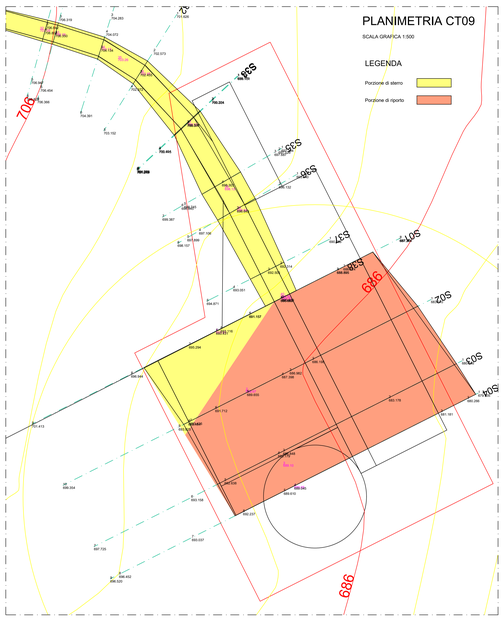

Profilo piazzola CT 09: Tabella Volumi (Sez.S01 - S04)

Sezione1	Sezione2	A1	A2	Sup. Media	Distanza	Vol. Scavo	Vol. Riporto	Scavo Tot.	Rip. Tot.	Eccedenza
S01	S02	89.09	294.96	188.97	20		3737.48			
S01	S02	-28.57	0	-17.79	10.16	-180.76				
S01	S02	0	34.43	17.22	9.84	169.35				
S01	S02	-32.56	-8.39	-19.48	20	-389.52				
S01	S02	-3.78	0	-1.89	20	-37.84				
						-408.12	3906.83	-408.12	3906.83	3498.71
S02	S03	319.09	391.75	355.42	20		7108.43			
S02	S03	-0.66	0	-0.33	10.29	-3.38				
S02	S03	0	0.62	0.31	9.71	3				
S02	S03	-5.34	-2.1	-3.72	20	-74.48				
S02	S03	-0.38	0	-0.19	20	-3.88				
						-81.75	7111.43	-489.87	11018.26	10528.39
S03	S04	392.37	411.61	402.09	10.5		4221.96			
S03	S04	-0.16	0	-0.08	5.25	-0.41				
S03	S04	0	0.16	0.08	5.25	0.41				
S03	S04	-1.86	-0.71	-1.3	10.5	-13.6				
S03	S04	-0.07	0	-0.03	10.5	-0.37				
						-14.38	4222.37	-754.25	15240.64	14536.38

Aree Totali in Planimetria	
Area Totale di Scavo	-574.177
Area Totale di Riporto	3206.195

S01

Cut Area:-71.92
Area of Fill:89.09

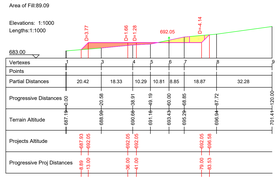

S02

Cut Area:-6.39
Area of Fill:319.09

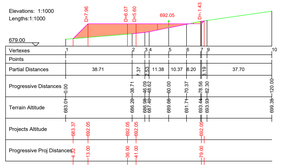

S03

Cut Area:-2.10
Area of Fill:392.37

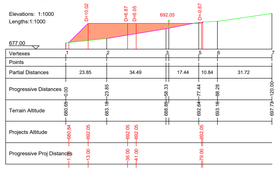

S04

Cut Area:-0.71
Area of Fill:411.97

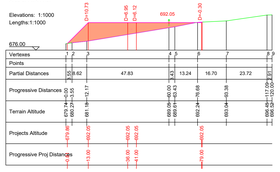

N.B. Per la planimetria di riferimento delle sezioni della strada di accesso si veda elaborato PCPP033-9 - Planimetria e profili longitudinali strada di accesso e piazzola CT 09

			Redatto	GD
			Controllato	GD
00	24/11/2021	Prima emissione	Approvato	WPD
Rev.	Data	Motivo emissione		

wpd GROUP	Wpd Murge s.r.l. Corso d'Italia n. 83 00198 Roma (RM)	Regione Basilicata Comune di Colobraro, Tursi e Sant'Arcangelo	Ge.co.DPDr. s.r.l. Via P. Amedeo n. 32 75021 Colobraro (MT)
Cod.	PCSE034-9	Parco Eolico Colobraro Tursi	Progettista
Titolo	Sezioni viabilità e piazzola CT 09		Ing. Gaetano D'Oronzio
Scala	Varie	Formato 841 x 1470	

SEZIONI STRADA DI ACCESSO E PIAZZOLA CT10

Profilo Piazzola CT 10: Tabella Volumi (Sez.S01 - S04)											
Sezione1	Sezione2	A1	A2	Sup. Media	Distanza	Vol. Scavo	Vol. Riporto	Scavo Tot.	Rip. Tot.	Eccedenza	
S01	S02	-113.95	-41.44	-77.7	20	-1553.99					
S01	S02	-25.87	0	-12.94	12.33	-159.45					
S01	S02	0	16.11	8.05	7.67		61.79				
S01	S02	23.49	45.81	34.65	20		692.97				
S01	S02	0	0.56	0.28	20		5.6				
						-1713.44	760.36	-1713.44	760.36	-953.08	
S02	S03	-23.31	-4.14	-13.72	20	-274.42					
S02	S03	-18.14	0	-9.07	7.29	-66.13					
S02	S03	0	31.61	15.81	12.71		200.87				
S02	S03	62.48	187.16	124.82	20		2496.32				
S02	S03	0	5.73	2.87	20		57.33				
						-340.55	2754.52	-2053.99	3514.88	1460.89	
S03	S04	-4.14	0	-2.07	4.31	-8.9					
S03	S04	0	5.95	2.98	6.19		18.43				
S03	S04	224.5	320.62	272.56	10.5		2861.88				
S03	S04	0	2.54	1.27	10.5		13.36				
						-8.9	2893.67	-2062.89	6408.55	4345.66	

Aree Totali in Planimetria		
Area Totale di Scavo	-1275.008	
Area Totale di Riporto	2445.57	

S01

Cut Area:-139.83
Area of Fill:23.49

Elevations: 1:1000
Lengths:1:1000

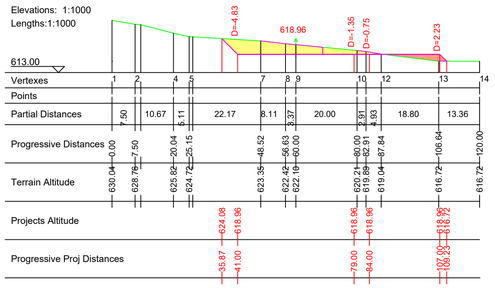

S02

Cut Area:-41.44
Area of Fill:62.48

Elevations: 1:1000
Lengths:1:1000

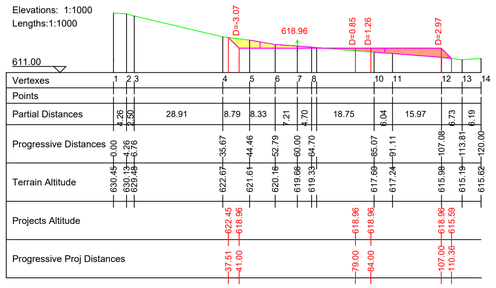

S03

Cut Area:-4.14
Area of Fill:224.50

Elevations: 1:1000
Lengths:1:1000

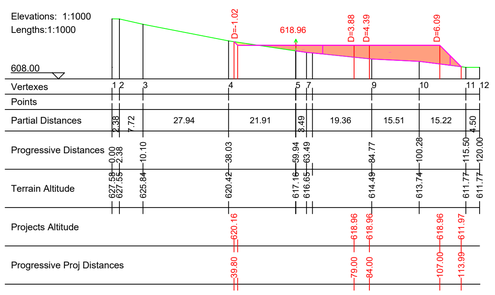

S04

Area of Fill:329.12

Elevations: 1:1000
Lengths:1:1000

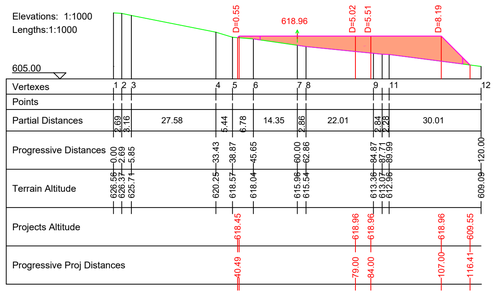

PLANIMETRIA CT10

SCALA GRAFICA 1:500

LEGENDA

Porzione di sterro

Porzione di riporto

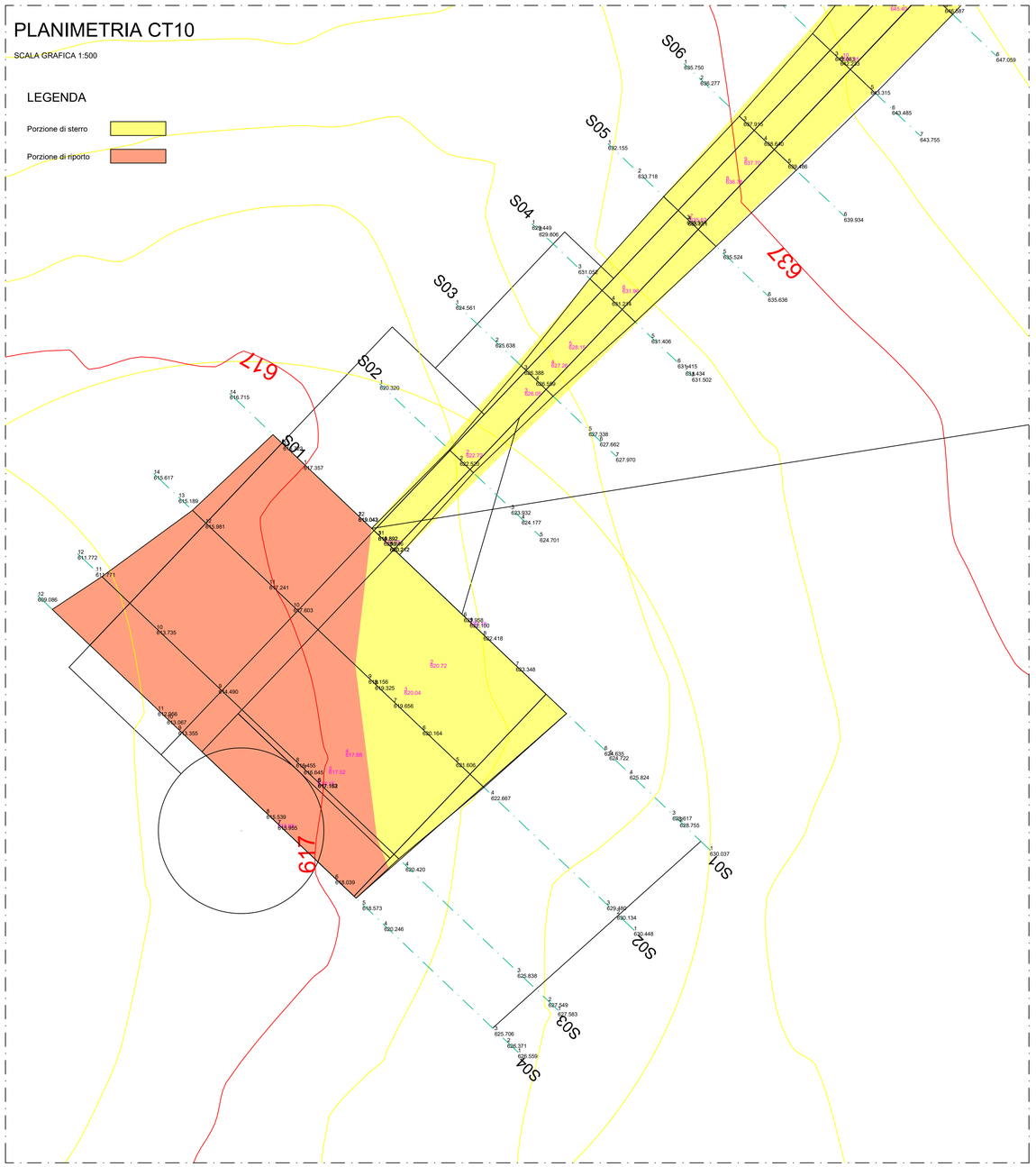

			Redatto	GD
			Controllato	GD
00	24/11/2021	Prima emissione	Approvato	WPD
Rev.	Data	Motivo emissione		

wpd	Wpd Murge s.r.l. Corso d'Italia n. 83 00198 Roma (RM)	Regione Basilicata Comune di Colobraro, Tursi e Sant'Arcangelo	Ge.co.D'Or. s.r.l. Via P. Amedeo n. 32 75021 Colobraro (MT)
Cod.	PCSE034-10A	Parco Eolico Colobrato Tursi	Progettista:
Titolo	Sezioni viabilità e piazzola CT 10		Ing. Gaetano D'Oronzio
Scala	Varie	Formato A1	

SEZIONI STRADA DI ACCESSO E PIAZZOLA CT10

Profilo Strada di accesso CT 10: Tabella Volumi (Sez.S01 - S47)

Sezione1	Sezione2	A1	A2	Sup. Media	Distanza	Vol. Scavo	Vol. Riporto	Scavo Tot.	Rip. Tot.	Eccedenza
S01	S02	-5.88	-2.69	-4.29	20	-85.74				
S01	S02	-0.14	0	-0.07	20	-1.37				
						-87.11	0	-87.11	0	-87.11
S02	S03	-2.69	-9.87	-6.08	20	-121.67				
S02	S03	0	-0.4	-0.2	20	-4				
						-125.66	0	-212.77	0	-212.77
S03	S04	-9.87	-24.72	-17.3	20	-345.92				
S03	S04	0	-1.12	-0.56	20	-11.24				
						-357.16	0	-569.93	0	-569.93
S04	S05	-25.84	-38.67	-32.26	20	-645.1				
S04	S05	0	-0.71	-0.36	20	-7.12				
						-652.22	0	-1222.16	0	-1222.16
S05	S06	-39.38	-44.24	-41.81	20	-836.23				
S05	S06	0	-0.51	-0.26	20	-5.12				
						-841.35	0	-2063.5	0	-2063.5
S06	S07	-44.76	-54.06	-49.41	20	-988.21				
S06	S07	0	-0.31	-0.15	20	-3.09				
						-991.3	0	-3054.8	0	-3054.8
S07	S08	-54.37	-72.65	-63.52	20	-1270.34				
S07	S08	0	-0.54	-0.32	20	-6.45				
						-1276.79	0	-4325.59	0	-4325.59
S08	S09	-72.65	-63.85	-68.25	20	-1365.03				
S08	S09	-0.05	0	-0.03	20	-0.54				
						-1365.57	0	-5691.16	0	-5691.16
S09	S10	-63.74	-56.74	-60.24	20	-1204.8				
S09	S10	-0.11	0	-0.06	20	-1.11				
						-1205.91	0	-6897.07	0	-6897.07
S10	S11	-56.61	-50.57	-53.59	20	-1071.83				
S10	S11	-0.13	0	-0.06	20	-1.28				
						-1073.12	0	-7970.19	0	-7970.19
S11	S12	-50.57	-50.09	-50.33	20	-1006.59				
S11	S12	0	-0.06	-0.03	20	-0.62				
						-1007.2	0	-8977.39	0	-8977.39
S12	S13	-49.87	-39.03	-44.45	20	-888.95				
S12	S13	-0.28	0	-0.14	20	-2.8				
						-891.75	0	-9869.14	0	-9869.14
S13	S14	-38.12	-23.06	-30.59	20	-611.75				
S13	S14	-0.01	0	-0.45	20	-9.1				
						-620.85	0	-10489.99	0	-10489.99
S14	S15	-22.03	-10.08	-16.06	20	-321.11				
S14	S15	-1.03	0	-0.52	20	-10.31				
						-331.41	0	-10821.41	0	-10821.41
S15	S16	-10.07	-8.67	-9.37	20	-187.4				
S15	S16	-0.01	0	-0.01	20	-0.14				
						-187.54	0	-11008.94	0	-11008.94
S16	S17	-8.67	-14.38	-11.53	20	-230.55				
S16	S17	0	-0.14	-0.07	20	-1.41				
						-231.96	0	-11240.9	0	-11240.9
S17	S18	-14.53	-24.9	-19.71	20	-394.24				
S17	S18	0	-0.52	-0.26	20	-5.22				
						-399.46	0	-11640.36	0	-11640.36
S18	S19	-25.42	-48.07	-36.74	20	-734.86				
S18	S19	0	-1.61	-0.8	20	-16.1				
						-750.96	0	-12391.32	0	-12391.32
S19	S20	-49.68	-73.53	-61.6	20	-1232.1				
S19	S20	0	-1.35	-0.67	20	-13.46				
						-1245.56	0	-13636.87	0	-13636.87
S20	S21	-74.88	-84.32	-79.6	20	-1592.01				
S20	S21	0	-0.6	-0.3	20	-6.98				
						-1597.99	0	-15234.86	0	-15234.86
S21	S22	-84.92	-87.51	-86.21	10.82	-932.23				
S21	S22	0	-0.01	-0.01	10.82	-0.07				
						-932.29	0	-16166.15	0	-16166.15
S22	S23	-87.49	-100.11	-93.8	20	-1875.96				
S22	S23	-0.03	0	-0.02	20	-0.34				
						-1876.3	0	-18042.45	0	-18042.45
S23	S24	-100.11	-99.98	-100.04	20	-2000.87				
S23	S24	0	-0.01	-0.01	20	-0.11				
						-2000.99	0	-20045.44	0	-20045.44
S24	S25	-99.99	-99.97	-99.98	19.92	-1991.5				
						-1991.5	0	-22036.94	0	-22036.94
S25	S26	-99.97	-115.48	-107.73	20	-2154.5				
S25	S26	-0.01	0	0	20	-0.07				
						-2154.58	0	-24191.52	0	-24191.52
S26	S27	-115.34	-114.06	-114.7	20	-2293.99				
S26	S27	-0.14	0	-0.07	20	-1.42				
						-2295.41	0	-26486.93	0	-26486.93
S27	S28	-114.06	-115.71	-114.88	20	-2297.67				
S27	S28	0	-0.02	-0.01	20	-0.22				
						-2297.89	0	-28784.83	0	-28784.83
S28	S29	-115.73	-121.4	-118.57	11.57	-1371.74				
						-1371.74	0	-30156.57	0	-30156.57
S29	S30	-120.03	-93.1	-106.57	20	-2131.32				
S29	S30	-1.39	0	-0.7	20	-13.93				
						-2145.24	0	-32301.81	0	-32301.81
S30	S31	-91.63	-59.8	-75.71	20	-1514.21				
S30	S31	-1.46	0	-0.74	20	-14.8				
						-1529	0	-33830.82	0	-33830.82
S31	S32	-59.62	-43.78	-51.7	11.21	-579.31				
S31	S32	-0.17	0	-0.09	11.21	-0.97				
						-580.28	0	-34411.1	0	-34411.1
S32	S33	-42.78	-25.16	-33.96	20	-679.17				
S32	S33	-1.02	0	-0.51	20	-10.17				
						-689.34	0	-35100.44	0	-35100.44
S33	S34	-25.16	-29.03	-27.09	20	-541.86				
S33	S34	0	-0.05	-0.03	20	-0.53				
						-542.39	0	-35642.83	0	-35642.83
S34	S35	-29.08	-36.37	-32.73	20	-654.53				
S34	S35	0	-0.31	-0.15	20	-3.08				
						-657.61	0	-36300.44	0	-36300.44
S35	S36	-36.68	-39.66	-38.17	6.18	-235.91				
S35	S36	0	-0.03	-0.02	6.18	-0.1				
						-236.01	0	-36536.45	0	-36536.45
S36	S37	-39.69	-46.26	-42.99	20	-859.75				
S36	S37	0	-0.06	-0.03	20	-0.56				
						-860.31	0	-37396.76	0	-37396.76
S37	S38	-46.34	-49.89	-48.11	20	-962.27				
S37	S38	0	-0.01	-0.01	20	-0.13				
						-962.4	0	-38359.17	0	-38359.17
S38	S39	-49.66	-43.59	-46.62	20	-932.45				
S38	S39	-0.24	0	-0.12	20	-2.43				
						-934.88	0	-39294.05	0	-39294.05
S39	S40	-43.58	-42.33	-42.96	1.7	-73.2				
						-73.2	0	-39367.25	0	-39367.25
S40	S41	-42.31	-44.67	-43.49	20	-869.79				
S40	S41	-0.02	0	-0.01	20	-0.2				
						-869.99	0	-40237.24	0	-40237.24
S41	S42	-44.67	-45.48	-45.08	20	-901.55				
						-901.55	0	-41138.79	0	-41138.79
S42	S43	-45.43	-38.37	-41.9	20	-838.02				
S42	S43	-0.06	0	-0.03	20	-0.56				
						-838.58	0	-41977.37	0	-41977.37
S43	S44	-38.37	-37.57	-37.97	1.59	-60.45				
						-60.45	0	-42037.82	0	-42037.82
S44	S45	-37.01	-24.47	-30.74	20	-614.78				
S44	S45	-0.56	0	-0.28	20	-5.62				
						-620.37	0	-42658.19	0	-42658.19
S45	S46	-23.78	-12.7	-18.24	20	-364.82				
S45	S46	-0.69	0	-0.34	20	-6.86				
						-371.67	0	-43029.87	0	-43029.87
S46	S47	-8.28	-0.8	-4.54	15.23	-69.17				
S46	S47	-4.33	0	-2.17	12.87	-27.9				
S46	S47	0	0.79	0.4	2.36	0.93				
S46	S47	-0.09	0	-0.04	15.23	-0.65				
						-97.72	0.93	-43127.59	0.93	-43126.65

Area Totali di Planimetria	
Area Totale di Scavo	12127.045
Area Totale di Riporto	26.229

S01

Cut Area:-6.02



S02

Cut Area:-2.69



S03

Cut Area:-9.87



S04

Cut Area:-25.84



S05

Cut Area:-39.38



S06

Cut Area:-44.76



S07

Cut Area:-54.37

S08

Cut Area:-72.71



S09

Cut Area:-63.85



S10

Cut Area:-56.74



S11

Cut Area:-50.57

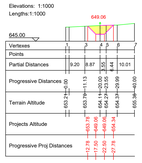

S12

Cut Area:-50.15

S13

Cut Area:-39.03



S14

Cut Area:-23.06

S15

Cut Area:-10.08



S16

Cut Area:-8.67



S17

Cut Area:-14.53



S18

Cut Area:-25.42

S19

Cut Area:-49.68



S20

Cut Area:-74.88



S21

Cut Area:-84.92



S22

Cut Area:-87.52



S23

Cut Area:-100.11



S24

Cut Area:-99.99



S25

Cut Area:-99.97

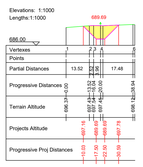

S26

Cut Area:-115.48



S27

Cut Area:-114.06



S28

Cut Area:-115.73



S29

Cut Area:-121.42



S30

Cut Area:-93.11



S31

Cut Area:-59.80

S32

Cut Area:-43.78



S33

Cut Area:-25.16



S34

Cut Area:-29.08



S35

Cut Area:-36.68

S36

Cut Area:-39.69



S37

Cut Area:-46.34



S38

Cut Area:-49.90

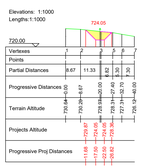

S39

Cut Area:-43.59



S40

Cut Area:-42.33



S41

Cut Area:-44.67

S42

Cut Area:-45.49



S43

Cut Area:-38.37

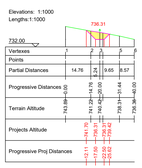

S44

Cut Area:-37.57



S45

Cut Area:-24.47



S46

Cut Area:-12.70



S47

Cut Area:-0.80
Area of Fill:0.79



N.B. Per la planimetria di riferimento delle sezioni della strada di accesso si veda elaborato PCPP033-10 - Planimetria e profili longitudinali strada di accesso e piazzola CT 10

			Redatto	GD
			Controllato	GD
00	24/11/2021	Prima emissione	Approvato	WPD
Rev.	Data	Motivo emissione		

Wpd Murge s.r.l. Corso d'Italia n. 83 00198 Roma (RM)	Regione Basilicata	Ge.co.DOr. s.r.l. Via P. Amedeo n. 32 75021 Colobraro (MT)	
	Comune di Colobraro, Tursi e Sant'Arcangelo		
Cod.	PCSE034-10B	Progettista	
Titolo	Sezioni viabilità e piazzola CT 10	Ing. Gaetano D'Oronzio	
Scala	Varie	Formato 841 x 1470	

SEZIONI STRADA DI ACCESSO E PIAZZOLA CT11

Profilo Strada di accesso CT 11: Tabella Volumi (Sez.S01 - S30)

Sezione1	Sezione2	A1	A2	Sup. Media	Distanza	Vol. Scavo	Vol. Riporto	Scavo Tot.	Rip. Tot.	Eccedenza
S01	S02	0.75	0	0.37	2.94		1.1			
S01	S02	0	-6.89	-3.45	27.06	-93.27				
S01	S02	-0.75	-8.58	-4.66	30	-139.95				
S01	S02	0	-4.45	-2.23	30	-66.8				
						-300.01	1.1	-300.01	1.1	-298.91
S02	S03	-19.93	-24.59	-22.26	19.27	-428.92				
S02	S03	0	-0.08	-0.04	19.27	-0.79				
						-429.71	0	-729.72	1.1	-728.62
S03	S04	-23.25	-11.48	-17.36	30	-520.89				
S03	S04	-1.42	0	-0.71	30	-21.35				
						-542.25	0	-1271.97	1.1	-1270.87
S04	S05	-2.2	0	-1.1	28.19	-31.05				
S04	S05	0	-0.14	0.07	1.81		0.13			
S04	S05	-7.78	-1.25	-4.52	30	-135.51				
S04	S05	-1.49	0	-0.74	30	-22.34				
						-188.9	0.13	-1460.86	1.23	-1459.63
S05	S06	0.05	0	0.03	28.87		0.72			
S05	S06	0.09	0	0.05	15.29		0.7			
S05	S06	0	-0.09	-0.04	14.71	-0.65				
S05	S06	-1.25	-1.9	-1.58	30	-47.3				
S05	S06	0	-0.01	-0.01	30	-0.16				
						-48.11	1.42	-1508.97	2.65	-1506.32
S06	S07	0	2.35	1.17	29.98		35.18			
S06	S07	-2	0	-1	5.22	-5.23				
S06	S07	0	9.5	4.75	24.78		117.63			
S06	S07	0	0.24	0.12	30		3.55			
						-5.23	156.36	-1514.2	159.01	-1355.19
S07	S08	12.08	18.37	15.22	6.17		93.96			
S07	S08	0	0.23	0.11	6.17		0.71			
						0	94.67	-1514.2	253.68	-1260.52
S08	S09	18.6	40.59	29.59	30		887.73			
S08	S09	0	1.4	0.7	30		20.98			
						0	908.71	-1514.2	1162.39	-351.81
S09	S10	40.71	24.2	32.45	30		973.56			
S09	S10	1.28	0	0.64	30		19.2			
						0	992.75	-1514.2	2155.14	640.94
S10	S11	24.13	20	22.06	5.36		118.17			
S10	S11	0.07	0	0.03	5.36		0.19			
						0	118.36	-1514.2	2273.5	759.3
S11	S12	19.17	7.77	13.47	30		404.06			
S11	S12	0.83	0	0.41	30		12.44			
						0	416.5	-1514.2	2690	1175.8
S12	S13	7.75	6.01	6.88	11.68		80.28			
S12	S13	0.02	0	0.01	11.68		0.14			
						0	80.42	-1514.2	2770.42	1256.22
S13	S14	5.92	3.04	4.48	13.03		58.32			
S13	S14	0.09	0	0.04	13.03		0.58			
						0	58.91	-1514.2	2829.33	1315.13
S14	S15	3.04	0	1.52	14.14		21.47			
S14	S15	0	-3.4	-1.7	15.86	-26.98				
S14	S15	0	-0.58	-0.29	30	-8.69				
						-35.67	21.47	-1549.87	2850.8	1300.93
S15	S16	-3.96	-3.12	-3.54	14.97	-53				
S15	S16	-0.02	0	-0.01	14.97	-0.17				
						-53.17	0	-1603.03	2850.8	1247.77
S16	S17	-3.06	0	-1.53	8.8	-13.46				
S16	S17	0	7.36	3.68	21.2		78.04			
S16	S17	-0.06	0	-0.03	30	-0.93				
						-14.4	78.04	-1617.43	2928.84	1311.41
S17	S18	7.36	13.76	10.56	21.6		228.12			
S17	S18	0	0.35	0.18	21.6		3.78			
						0	231.9	-1617.43	3160.75	1543.32
S18	S19	13.93	6.76	10.35	30		310.36			
S18	S19	0.19	0	0.09	30		2.79			
						0	313.15	-1617.43	3473.9	1856.47
S19	S20	6.76	26.12	16.44	30		493.28			
S19	S20	0	1.33	0.66	30		19.94			
						0	513.22	-1617.43	3987.12	2369.69
S20	S21	27.45	45.86	36.65	12.25		448.95			
S20	S21	0	3.15	1.57	12.25		19.28			
						0	468.22	-1617.43	4455.35	2837.92
S21	S22	49.01	71.41	60.21	30		1806.17			
S21	S22	0	2.04	1.02	30		30.65			
						0	1836.82	-1617.43	6292.16	4674.74
S22	S23	73.45	102.51	87.98	28.99		2550.49			
S22	S23	0	1.54	0.77	28.99		22.25			
						0	2572.74	-1617.43	8864.9	7247.47
S23	S24	104.04	110.42	107.23	5.65		605.62			
S23	S24	0	0.07	0.04	5.65		0.2			
						0	605.82	-1617.43	9470.72	7853.29
S24	S25	109.54	109.57	109.55	30		3286.61			
S24	S25	0.96	0	0.48	30		14.37			
						0	3300.98	-1617.43	12771.7	11154.28
S25	S26	107.14	65.21	86.18	30		2585.36			
S25	S26	2.43	0	1.21	30		36.38			
						0	2621.74	-1617.43	15393.45	13776.02
S26	S27	64.37	45.82	55.1	19.47		1072.63			
S26	S27	0.84	0	0.42	19.47		8.18			
						0	1080.81	-1617.43	16474.26	14856.83
S27	S28	45.67	38.42	42.04	30		1261.27			
S27	S28	0.16	0	0.08	30		2.34			
						0	1263.61	-1617.43	17737.87	16120.45
S28	S29	38.4	35.86	37.13	30		1113.83			
S28	S29	0.02	0	0.01	30		0.34			
						0	1114.17	-1617.43	18852.05	17234.62
S29	S30	35.8	35.61	35.71	2.68		95.67			
						0	95.67	-1617.43	18947.72	17330.29

Aree Totali in Planimetria	
Area Totale di Scavo	-1456.503
Area Totale di Riporto	5989.453

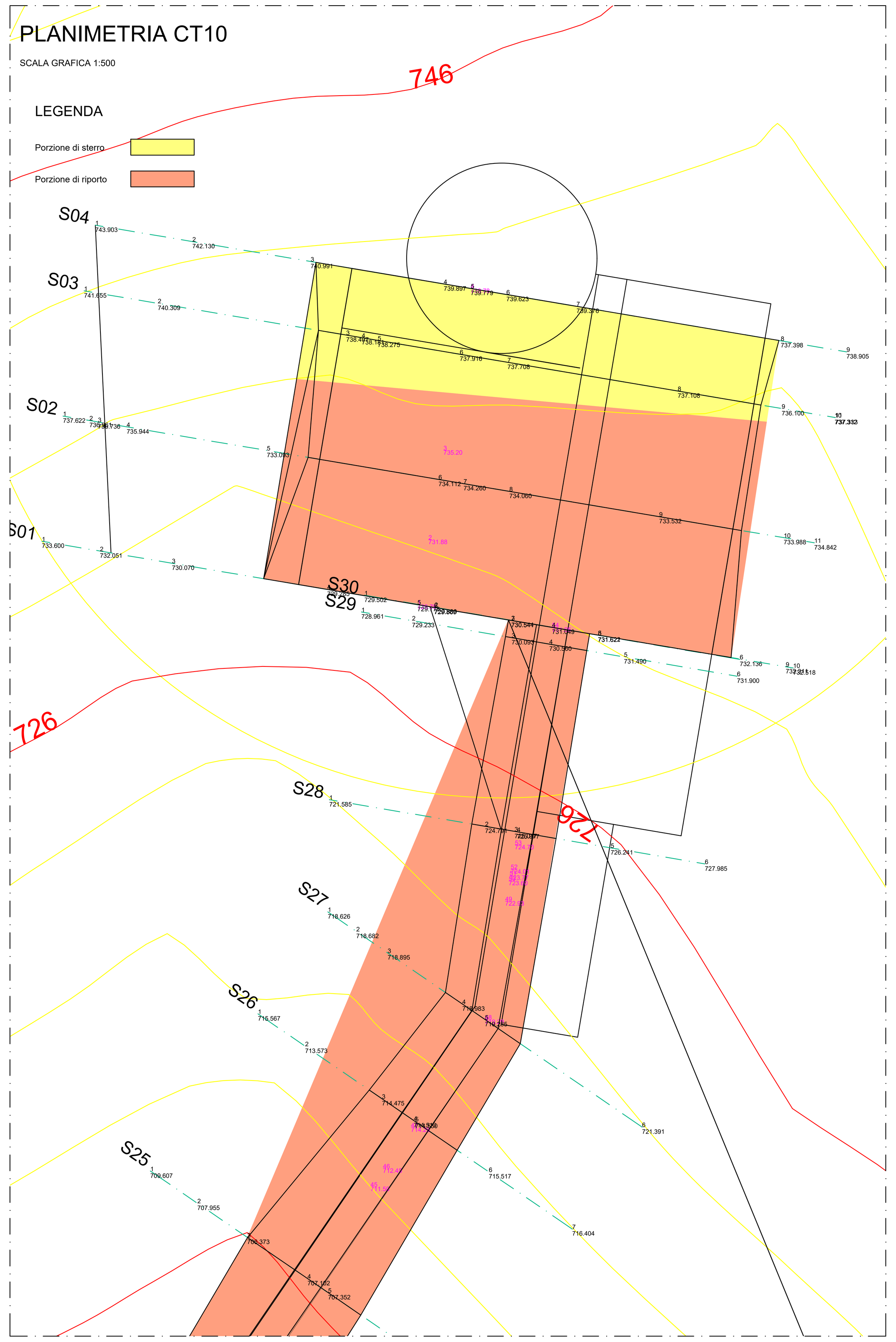

Profilo Piazzola CT 11: Tabella Volumi (Sez.S01 - S04)

Sezione1	Sezione2	A1	A2	Sup. Media	Distanza	Vol. Scavo	Vol. Riporto	Scavo Tot.	Rip. Tot.	Eccedenza
S01	S02	321.82	93.04	207.43	20		4148.54			
S01	S02	1.52	0	0.76	20		15.18			
						0	4163.71	0	4163.71	4163.71
S02	S03	93	0	46.5	7.3		339.32			
S02	S03	0	-161.9	-80.95	12.7	-1028.33				
S02	S03	0.03	0	0.02	20		0.34			
						-1028.33	339.67	-1028.33	4503.38	3475.05
S03	S04	-161.9	-284.45	-223.17	10.5	-2343.34				
S03	S04	0	-0.66	-0.33	10.5	-3.45				
						-2346.79	0	-3375.12	4503.38	1128.26

Aree Totali in Planimetria	
Area Totale di Scavo	-1462.498
Area Totale di Riporto	2134.828

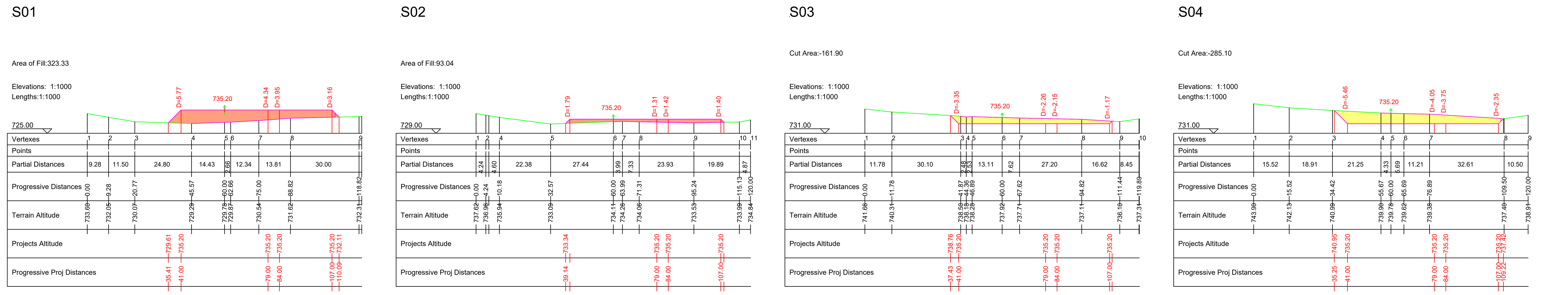

N.B. Per la planimetria di riferimento delle sezioni della strada di accesso si veda elaborato PCPP034-11 - Planimetria e profili longitudinali strada di accesso e piazzola CT 11

			Redatto	GD
			Controllato	GD
00	24/11/2021	Prima emissione	Approvato	WPD
Rev.	Data	Motivo emissione		
wpd	Wpd Murge s.r.l. Corso d'Italia n. 83 00198 Roma (RM)	Regione Basilicata Comune di Colobraro, Tursi e Sant'Arcangelo	Ge.co.D'Or. s.r.l. Via P. Amedeo n. 32 75021 Colobraro (MT)	
Cod.	PCSE034-11	Parco Eolico Colobrato Tursi	Progettista:	
Titolo	Sezioni viabilità e piazzola CT 11		Ing. Gaetano D'Oronzio	
Scala	Varie	Formato 841 x 1470		

SEZIONI STRADA DI ACCESSO E PIAZZOLA CT12

Profilo Piazzola CT 12: Tabella Volumi (Sez.S01 - S04)

Sezione1	Sezione2	A1	A2	Sup. Media	Distanza	Vol. Scavo	Vol. Riporto	Scavo Tot.	Rip. Tot.	Ecoeden za
S01	S02	53.45	159.91	106.68	20		2133.6			
S01	S02	-1.19	0	-0.59	1.4	-0.83				
S01	S02	0	15.78	7.89	18.6		146.78			
S01	S02	0	1.79	0.89	20		17.86			
						-0.83	2298.24	-0.83	2298.24	2297.41
S02	S03	177.48	283.95	230.72	20		4614.33			
S02	S03	0	2.07	1.04	20		20.74			
						0	4635.07	-0.83	6933.31	6932.48
S03	S04	286.03	340.96	313.49	10.5		3291.68			
S03	S04	0	0.47	0.24	10.5		2.49			
						0	3294.16	-0.83	10227.47	10226.64

Aree Totali in Planimetria	
Area Totale di Scavo	-84.757
Area Totale di Riporto	2586.062

S01

Cut Area:-1.19
Area of Fill:53.45

Elevations: 1:1000
Lengths:1:1000

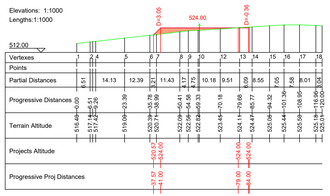

S02

Area of Fill:177.48

Elevations: 1:1000
Lengths:1:1000

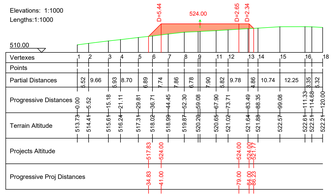

S03

Area of Fill:286.03

Elevations: 1:1000
Lengths:1:1000

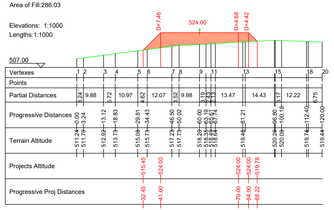

S04

Area of Fill:341.43

Elevations: 1:1000
Lengths:1:1000

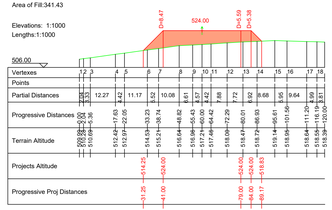

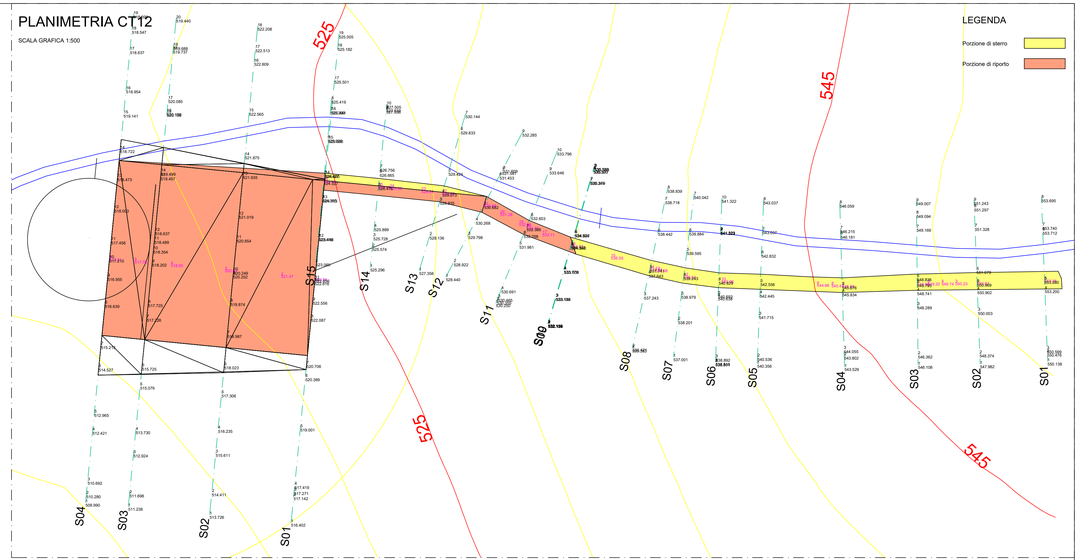

Profilo Strada di accesso CT 12: Tabella Volumi (Sez.S01 - S15)

Sezione1	Sezione2	A1	A2	Sup. Media	Distanza	Vol. Scavo	Vol. Riporto	Scavo Tot.	Rip. Tot.	Ecoeden za
S01	S02	-0.12	0	-0.06	2.41		0.15			
S01	S02	0	-0.73	-0.36	14.1	-5.14				
S01	S02	-0.12	0	0.06	1.71		0.1			
S01	S02	0	-1	-0.5	14.8	-7.41				
S01	S02	0	-0.06	-0.03	16.51	-0.5				
						-13.05	0.25	-13.05	0.25	-12.8
S02	S03	-1.79	-2.82	-2.31	14.64	-33.76				
S02	S03	0	-0.01	-0.01	14.64	-0.09				
						-33.85	0	-46.9	0.25	-46.65
S03	S04	-2.83	-2.99	-2.91	18.36	-53.44				
						-53.44	0	-100.34	0.25	-100.09
S04	S05	-2.99	-2.43	-2.71	20	-54.12				
						-54.12	0	-154.46	0.25	-154.21
S05	S06	-2.42	-1.93	-2.18	10.21	-22.23				
						-22.23	0	-176.69	0.25	-176.44
S06	S07	-1.92	-0.79	-1.36	8.62	-11.68				
S06	S07	-0.01	0	-0.01	8.62	-0.06				
						-11.74	0	-188.43	0.25	-188.18
S07	S08	-0.17	0	-0.09	3.69	-0.32				
S07	S08	0	-0.22	0.11	4.76		0.54			
S07	S08	-0.63	-0.29	-0.46	8.45	-3.89				
						-4.22	0.54	-192.65	0.79	-191.86
S08	S09	-0.22	0	0.11	4.58		0.52			
S08	S09	0	0.76	0.38	15.42		5.83			
S08	S09	-0.16	0	-0.08	9.28	-0.76				
S08	S09	0	0.19	0.09	10.72		1.01			
S08	S09	-0.11	0	-0.06	17.51	-0.99				
S08	S09	0	-0.02	0.01	2.49		0.02			
S08	S09	-0.01	0	-0.01	20	-0.12				
						-1.88	7.38	-194.53	8.16	-186.36
S09	S10	0.95	0.95	0.95	0.14		0.13			
S09	S10	-0.02	-0.01	0.02	0.14		0			
						0	0.14	-194.53	8.3	-186.22
S10	S11	0.95	1.18	1.06	11.73		12.5			
S10	S11	-0.02	0	-0.01	3.79	-0.03				
S10	S11	0	0.03	0.02	7.94		0.13			
						-0.03	12.63	-194.55	20.93	-173.63
S11	S12	0.98	0.46	0.72	11.72		8.43			
S11	S12	0.23	0	0.11	6.18		0.71			
S11	S12	0	-0.21	-0.1	5.55	-0.57				
S11	S12	0	-0.02	-0.01	11.72	-0.1				
						-0.68	9.14	-195.23	30.07	-165.16
S12	S13	0.37	0	0.19	8.48		1.57			
S12	S13	0	-0.1	-0.05	2.17		0.1			
S12	S13	0.09	0	0.04	6.27		0.27			
S12	S13	0	-0.06	-0.03	4.38	-0.13				
S12	S13	-0.22	0	0.11	4.12		0.45			
S12	S13	0	-0.35	-0.17	6.52	-1.14				
						-1.27	2.4	-196.5	32.47	-164.03
S13	S14	-0.1	0	0.05	5.18		0.25			
S13	S14	0	0.19	0.1	10.54		1.02			
S13	S14	-0.04	0	-0.02	8.35	-0.17				
S13	S14	0	0.04	0.02	7.36		0.13			
S13	S14	-0.36	0	-0.18	10.89	-1.97				
S13	S14	0	-0.16	0.08	4.82		0.39			
						-2.14	1.79	-198.64	34.26	-164.39
S14	S15	-0.21	-0.19	0.2	13.46		2.7			
S14	S15	-0.16	0	0.08	6.36		0.51			
S14	S15	0	-0.18	-0.09	7.1	-0.64				
						-0.64	3.21	-199.28	37.46	-161.82

Aree Totali in Planimetria	
Area Totale di Scavo	-677.426
Area Totale di Riporto	229.371

S01

Area of Fill:0.24

Elevations: 1:1000
Lengths:1:1000

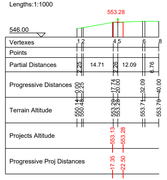

S02

Cut Area:-1.79

Elevations: 1:1000
Lengths:1:1000

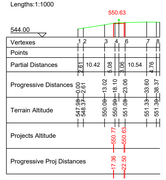

S03

Cut Area:-2.83

Elevations: 1:1000
Lengths:1:1000

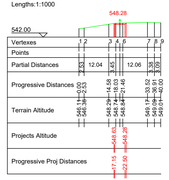

S04

Cut Area:-2.99

Elevations: 1:1000
Lengths:1:1000

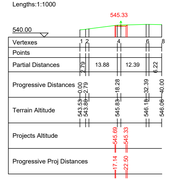

S05

Cut Area:-2.43

Elevations: 1:1000
Lengths:1:1000

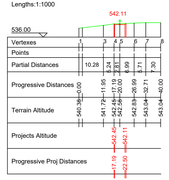

S06

Cut Area:-1.93

Elevations: 1:1000
Lengths:1:1000



S07

Cut Area:-0.83

Elevations: 1:1000
Lengths:1:1000

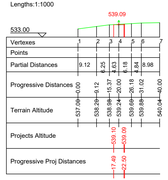

S08

Cut Area:-0.29
Area of Fill:0.23

Elevations: 1:1000
Lengths:1:1000

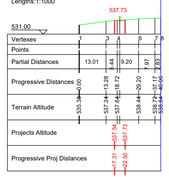

S11

Area of Fill:1.21

Elevations: 1:1000
Lengths:1:1000



S12

Area of Fill:0.68

Elevations: 1:1000
Lengths:1:1000



S13

Cut Area:-0.41
Area of Fill:0.10

Elevations: 1:1000
Lengths:1:1000

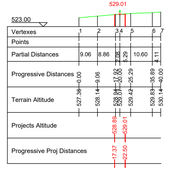

S14

Area of Fill:0.39

Elevations: 1:1000
Lengths:1:1000



S15

Area of Fill:0.39

Elevations: 1:1000
Lengths:1:1000

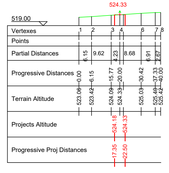

			Redatto	GD
			Controllato	GD
00	24/11/2021	Prima emissione	Approvato	WPD
Rev.	Data	Motivo emissione		

wpd Wpd Murge s.r.l. Corso d'Italia n. 83 00198 Roma (RM)	Regione Basilicata	Ge.co.D'Or. s.r.l. Via P. Amedeo n. 32 75021 Colobraro (MT)	
	Comune di Colobraro, Tursi e Sant'Arcangelo		
Cod. PCSE034-12	Parco Eolico Colobraro Tursi	Progettista:	
Titolo Sezioni viabilità e piazzola CT 12		Ing. Gaetano D'Oronzio	
Scala Varie	Formato 1260 x 594		

SEZIONI STRADA DI ACCESSO E PIAZZOLA CT13

Profilo Strada di accesso CT 13: Tabella Volumi (Sez.S01 - S10)

Sezione1	Sezione2	A1	A2	Sup. Media	Distanza	Vol. Scavo	Vol. Riporto	Scavo Tot.	Rip. Tot.	Eccedenza
S01	S02	0.24	0	0.12	10.48		1.26			
S01	S02	0	-0.22	-0.11	9.52	-1.04				
S01	S02	-0.01	0	0.01	8.27		0.04			
S01	S02	0	0.01	0.01	11.73		0.09			
S01	S02	0.72	0.52	0.62	20		12.4			
S01	S02	0.03	0	0.01	20		0.25			
						-1.04	14.05	-1.04	14.05	13.01
S02	S03	-0.22	-3.74	-1.98	20	-39.61				
S02	S03	0.53	0	0.27	2.64		0.7			
S02	S03	0	-3.49	-1.75	17.36	-30.31				
S02	S03	0	-0.13	-0.06	20	-1.25				
						-71.18	0.7	-72.22	14.75	-57.47
S03	S04	-7.36	-11.52	-9.44	20	-188.71				
S03	S04	0	-0.04	-0.02	20	-0.42				
						-189.13	0	-261.35	14.75	-246.6
S04	S05	-11.54	-9.58	-10.56	20	-211.17				
S04	S05	-0.02	0	-0.01	20	-0.2				
						-211.37	0	-472.72	14.75	-457.97
S05	S06	-9.54	-7.15	-8.34	20	-166.89				
S05	S06	-0.04	0	-0.02	20	-0.42				
						-167.31	0	-640.03	14.75	-625.28
S06	S07	-7.09	-4.44	-5.77	20	-115.37				
S06	S07	-0.06	0	-0.03	20	-0.56				
						-115.93	0	-755.96	14.75	-741.21
S07	S08	-4.44	0	-2.22	11.2	-24.87				
S07	S08	0	3.49	1.75	8.8		15.37			
S07	S08	0	0.55	0.28	20		5.55			

Aree Totali in Planimetria	
Area Totale di Scavo	-801.66
Area Totale di Riporto	404.606

S01

Area of Fill:1.00

Elevations: 1:1000
Lengths:1:1000

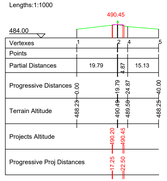

S02

Cut Area:-0.22
Area of Fill:0.53

Elevations: 1:1000
Lengths:1:1000

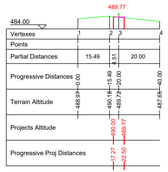

S03

Cut Area:-7.36

Elevations: 1:1000
Lengths:1:1000

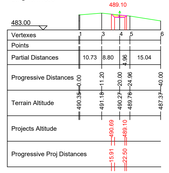

S04

Cut Area:-11.56

Elevations: 1:1000
Lengths:1:1000

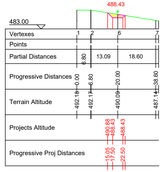

S05

Cut Area:-9.58

Elevations: 1:1000
Lengths:1:1000

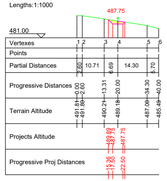

S06

Cut Area:-7.15

Elevations: 1:1000
Lengths:1:1000

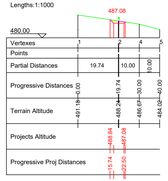

S07

Cut Area:-4.44

Elevations: 1:1000
Lengths:1:1000

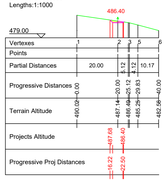

S08

Area of Fill:4.05

Elevations: 1:1000
Lengths:1:1000

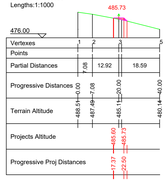

S09

Area of Fill:19.24

Elevations: 1:1000
Lengths:1:1000

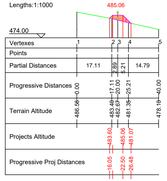

S10

Area of Fill:29.10

Elevations: 1:1000
Lengths:1:1000



Profilo Piazzola CT 13: Tabella Volumi (Sez.S01 - S03)

Sezione1	Sezione2	A1	A2	Sup. Media	Distanza	Vol. Scavo	Vol. Riporto	Scavo Tot.	Rip. Tot.	Eccedenza
S01	S02	-60.34	-39.88	-50.11	20	-1002.18				
S01	S02	-2.71	0	-1.35	11.95	-16.18				
S01	S02	0	1.82	0.91	8.05		7.33			
S01	S02	236.44	252.64	244.54	20		4890.79			
S01	S02	0	0.07	0.03	20		0.69			
						-1018.36	4898.81	-1018.36	4898.81	3880.45
S02	S03	-39.88	-27.55	-33.71	20	-674.23				
S02	S03	254.18	250.69	252.43	20		5048.69			
S02	S03	0.33	0	0.17	20		3.32			
						-674.23	5052.01	-1692.58	9950.81	8258.23

Aree Totali in Planimetria	
Area Totale di Scavo	-950.306
Area Totale di Riporto	2310.219

S01

Cut Area:-63.05
Area of Fill:236.44

Elevations: 1:1000
Lengths:1:1000

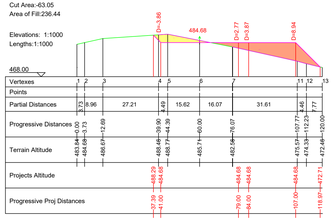

S02

Cut Area:-39.88
Area of Fill:254.53

Elevations: 1:1000
Lengths:1:1000

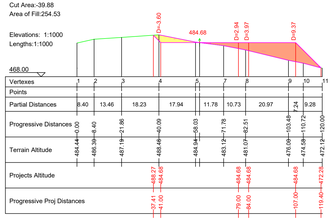

S03

Cut Area:-27.56
Area of Fill:250.69

Elevations: 1:1000
Lengths:1:1000

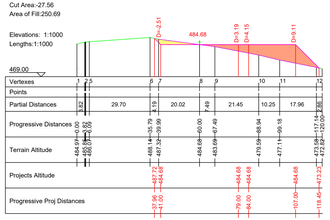

PLANIMETRIA CT13

SCALA GRAFICA 1:500

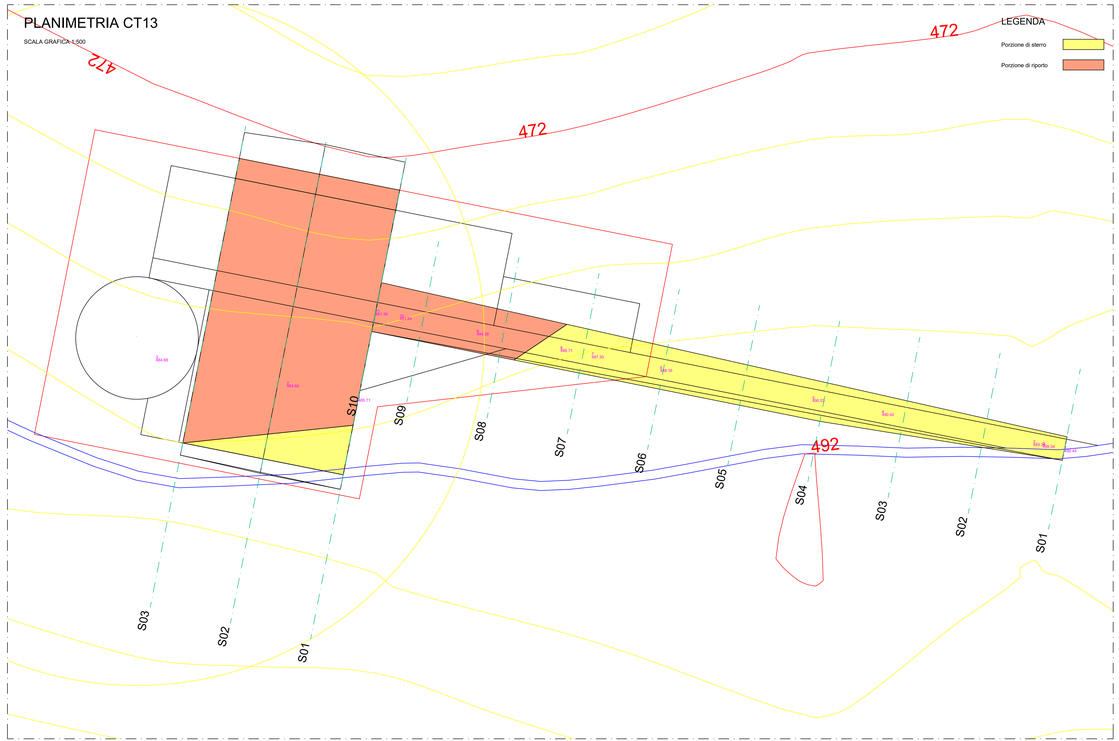

			Redatto	GD
			Controllato	GD
00	24/11/2021	Prima emissione	Approvato	WPD
Rev.	Data	Motivo emissione		

wpd Wpd Murge s.r.l. Corso d'Italia n. 83 00198 Roma (RM)	Regione Basilicata	Ge.co.D'Or. s.r.l. Via P. Amedeo n. 32 75021 Colobraro (MT)	
	Comune di Colobraro, Tursi e Sant'Arcangelo		
Cod. PCSE034-13	Parco Eolico Colobrato Tursi	Progettista:	
Titolo Sezioni viabilità e piazzola CT 13		Ing. Gaetano D'Oronzio	
Scala Varie	Formato 1260 x 594		

SEZIONI STRADA DI ACCESSO E PIAZZOLA CT14

ProfiloStrada di accesso CT 14: Tabella Volumi (Sez.S01 - S10)

Sezione1	Sezione2	A1	A2	Sup. Media	Distanza	Vol. Scavo	Vol. Riporto	Scavo Tot.	Rip. Tot.	Ecodenza
S01	S02	0.53	0	0.27	6.48		1.72			
S01	S02	0	-1.11	-0.55	13.52	-7.5				
S01	S02	-0.53	-1.53	-1.03	20	-20.63				
						-28.14	1.72	-28.14	1.72	-26.41
S02	S03	-2.64	0	-1.32	9.64	-12.74				
S02	S03	0	2.84	1.42	10.36		14.71			
S02	S03	0	0.08	0.04	20		0.78			
						-12.74	15.49	-40.88	17.22	-23.66
S03	S04	2.92	9.46	6.19	20		123.83			
S03	S04	0	0.45	0.22	20		4.47			
						0	128.3	-40.88	145.51	104.64
S04	S05	9.91	18.84	14.38	20		287.5			
S04	S05	0	0.34	0.17	20		3.37			
						0	290.87	-40.88	436.39	395.51
S05	S06	19.18	16.97	18.07	20		361.48			
						0	361.48	-40.88	797.87	756.99
S06	S07	16.03	6.87	11.45	20		228.98			
S06	S07	0.95	0	0.47	20		9.47			
						0	238.45	-40.88	1036.32	995.44
S07	S08	6.72	0	3.36	8.94		30.03			
S07	S08	0	-8.32	-4.16	11.06	-46.03				
S07	S08	0.15	0	0.07	20		1.47			
						-46.03	31.51	-86.9	1067.83	980.92
S08	S09	-8.32	-12.08	-10.2	20	-204.06				
S08	S09	0	-0.57	-0.29	20	-5.72				
						-209.78	0	-296.68	1067.83	771.15
S09	S10	-12.66	-12.32	-12.49	8.8	-109.92				
S09	S10	0	-0.02	-0.01	8.8	-0.09				
						-110.01	0	-406.69	1067.83	661.14

Aree Totali in Planimetria	
Area Totale di Scavo	-462.509
Area Totale di Riporto	853.684

S01

Cut Area:-0.53
Area of Fill:0.53

Elevations: 1:1000
Lengths:1:1000



S02

Cut Area:-2.64

Elevations: 1:1000
Lengths:1:1000



S03

Area of Fill:2.92

Elevations: 1:1000
Lengths:1:1000

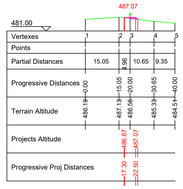

S04

Area of Fill:9.91

Elevations: 1:1000
Lengths:1:1000



S05

Area of Fill:19.18

Elevations: 1:1000
Lengths:1:1000

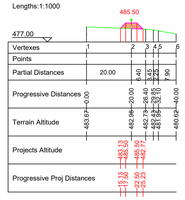

S06

Area of Fill:16.98

Elevations: 1:1000
Lengths:1:1000

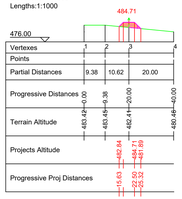

S07

Area of Fill:6.87

Elevations: 1:1000
Lengths:1:1000

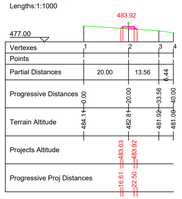

S08

Cut Area:-8.32

Elevations: 1:1000
Lengths:1:1000

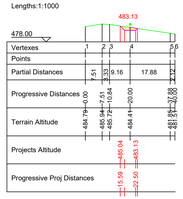

S09

Cut Area:-12.66

Elevations: 1:1000
Lengths:1:1000

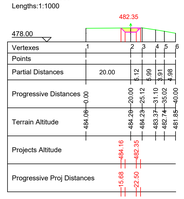

S10

Cut Area:-12.34

Elevations: 1:1000
Lengths:1:1000

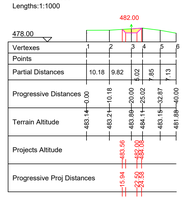

Profilo Piazzola CT 14: Tabella Volumi (Sez.S01 - S04)

Sezione1	Sezione2	A1	A2	Sup. Media	Distanza	Vol. Scavo	Vol. Riporto	Scavo Tot.	Rip. Tot.	Ecodenza
S01	S02	-23.69	-22.94	-23.31	20	-466.23				
S01	S02	-1.6	0	-0.8	11.75	-9.37				
S01	S02	0	1.12	0.56	8.25		4.62			
S01	S02	47	46.1	46.55	20		931.06			
S01	S02	0.04	0	0.02	20		0.37			
						-475.6	936.04	-475.6	936.04	460.45
S02	S03	-22.94	-83.99	-53.46	20	-1069.26				
S02	S03	5.17	0	2.58	5.86		15.13			
S02	S03	0	-12.48	-6.24	14.14	-88.3				
S02	S03	42.02	34.44	38.23	20		764.6			
S02	S03	0.04	0	0.02	20		0.4			
						-1157.56	780.13	-1633.15	1716.18	83.02
S03	S04	-96.39	-129.48	-112.93	10.77	-1215.85				
S03	S04	-0.09	0	-0.04	5.44	-0.23				
S03	S04	0	0.08	0.04	5.33		0.23			
S03	S04	34.43	32.31	33.37	10.77		359.28			
S03	S04	0.01	0	0.01	10.77		0.06			
						-1216.09	359.56	-2849.24	2075.74	-773.51

Aree Totali in Planimetria	
Area Totale di Scavo	-1315.389
Area Totale di Riporto	1257.271

S01

Cut Area:-25.28
Area of Fill:47.04

Elevations: 1:1000
Lengths:1:1000

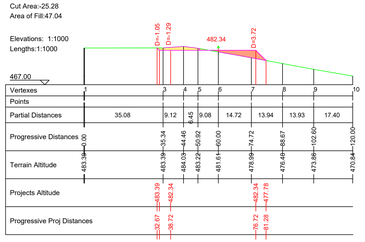

S02

Cut Area:-22.94
Area of Fill:47.22

Elevations: 1:1000
Lengths:1:1000

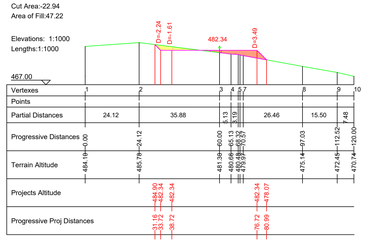

S03

Cut Area:-96.48
Area of Fill:34.45

Elevations: 1:1000
Lengths:1:1000

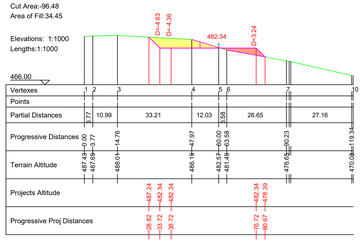

S04

Cut Area:-129.48
Area of Fill:32.39

Elevations: 1:1000
Lengths:1:1000

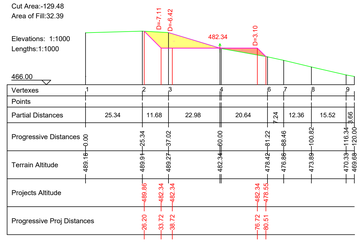

PLANIMETRIA CT14

SCALA GRAFICA 1:500

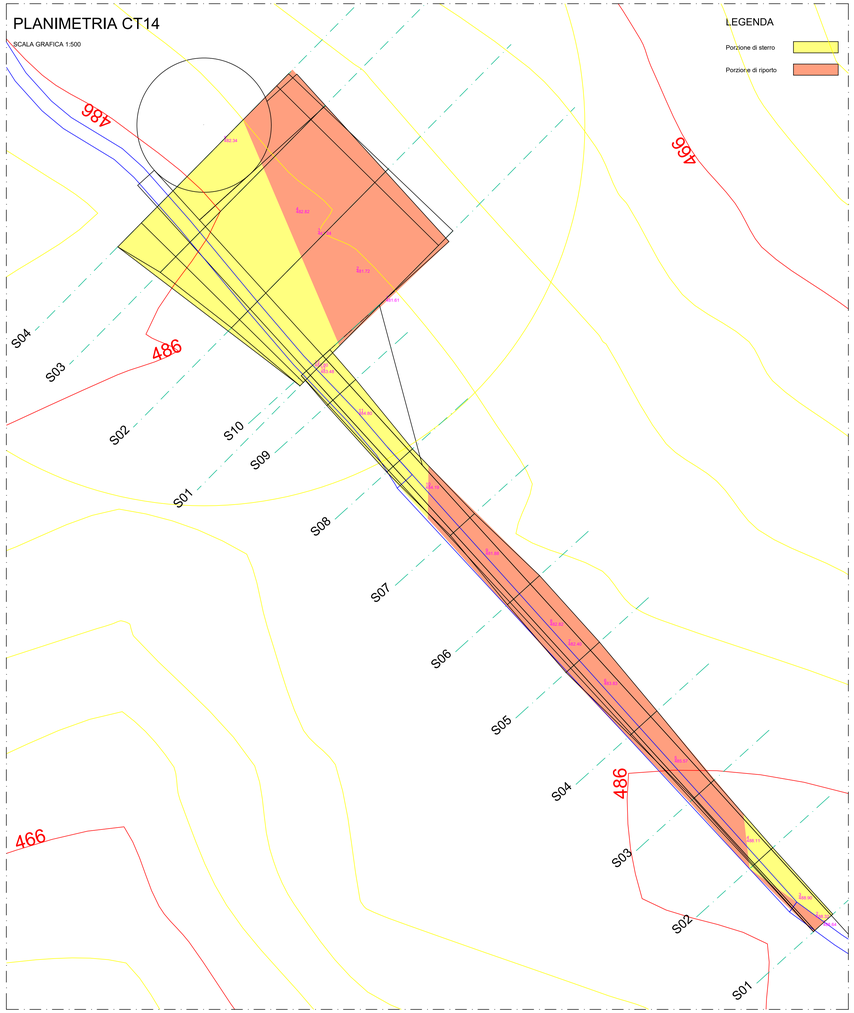

			Redatto	GD
			Controllato	GD
00	24/11/2021	Prima emissione	Approvato	WPD
Rev.	Data	Motivo emissione		

wpd	Wpd Murge s.r.l. Corso d'Italia n. 83 00198 Roma (RM)	Regione Basilicata Comune di Colobraro, Tursi e Sant'Arcangelo	Ge.co.D'Or. s.r.l. Via P. Amedeo n. 32 75021 Colobraro (MT)
Cod.	PCSE034-14	Parco Eolico Colobrato Tursi	Progettista:
Titolo	Sezioni viabilità e piazzola CT 14		Ing. Gaetano D'Oronzio
Scala	Varie	Formato 1150 x594	

SEZIONI STRADA DI ACCESSO E PIAZZOLA CT15

ProfiloStrada di accesso CT 15: Tabella Volumi (Sez.S01 - S05)

Sezione1	Sezione2	A1	A2	Sup. Media	Distanza	Vol. Scavo	Vol. Riporto	Scavo Tot.	Rip. Tot.	Eccedenza
S01	S02	-0.1	0	0.05	0.31		0.02			
S01	S02	0	-6.29	-3.14	19.69	-61.88				
S01	S02	-0.1	0	0.05	0.39		0.02			
S01	S02	0	-4.96	-2.48	19.61	-48.67				
S01	S02	0	-1.38	-0.69	20	-13.78				
						-124.32	0.04	-124.32	0.04	-124.29
S02	S03	-12.63	-15.7	-14.16	20	-283.26				
S02	S03	0	-0.97	-0.49	20	-9.74				
						-293.01	0	-417.33	0.04	-417.29
S03	S04	-16.09	-14.04	-15.07	20	-301.35				
S03	S04	-0.58	0	-0.29	20	-5.81				
						-307.16	0	-724.49	0.04	-724.46
S04	S05	-14.04	-18.51	-16.28	7.99	-129.98				
S04	S05	0	-0.16	-0.08	7.99	-0.63				
						-130.61	0	-855.11	0.04	-855.07

Aree Totali in Planimetria	
Area Totale di Scavo	-581.615
Area Totale di Riporto	0

S01

Area of Fill:0.20

Elevations: 1:1000
Lengths:1:1000

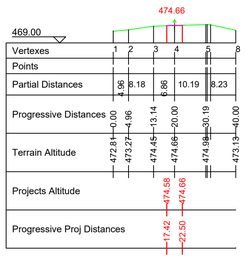

S02

Cut Area:-12.63

Elevations: 1:1000
Lengths:1:1000

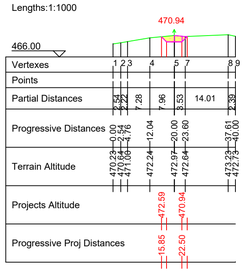

S03

Cut Area:-16.67

Elevations: 1:1000
Lengths:1:1000

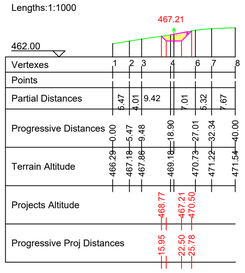

S04

Cut Area:-14.04

Elevations: 1:1000
Lengths:1:1000

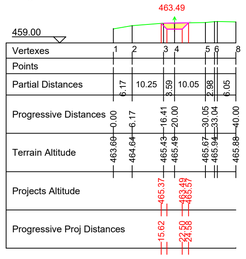

S05

Cut Area:-18.67

Elevations: 1:1000
Lengths:1:1000

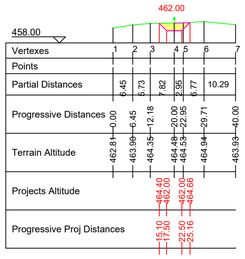

Profilo Piazzola CT 15: Tabella Volumi (Sez.S01 - S04)

Sezione1	Sezione2	A1	A2	Sup. Media	Distanza	Vol. Scavo	Vol. Riporto	Scavo Tot.	Rip. Tot.	Eccedenza
S01	S02	25.96	37.16	31.56	20		631.19			
S01	S02	-6.44	0	-3.22	13.01	-41.87				
S01	S02	0	3.46	1.73	6.99		12.11			
S01	S02	-71.81	-15.39	-43.6	20	-871.94				
S01	S02	-18.52	0	-9.26	14.91	-138.06				
S01	S02	0	6.33	3.16	5.09		16.12			
S01	S02	0	0.06	0.03	20		0.6			
						-1051.87	660.02	-1051.87	660.02	-391.85
S02	S03	40.62	77.47	59.05	20		1180.9			
S02	S03	-15.39	0	-7.69	4.97	-38.2				
S02	S03	0	46.58	23.29	15.03		350.13			
S02	S03	6.39	39.26	22.82	20		456.48			
S02	S03	0	6.93	3.47	20		69.34			
						-38.2	2056.85	-1090.07	2716.87	1626.8
S03	S04	170.24	226.54	198.39	10.5		2083.75			
S03	S04	0	0.01	0	10.5		0.04			
						0	2083.79	-1090.07	4800.66	3710.59

Aree Totali in Planimetria	
Area Totale di Scavo	-1129.282
Area Totale di Riporto	2596.397

S01

Cut Area:-96.77
Area of Fill:25.96

Elevations: 1:1000
Lengths:1:1000

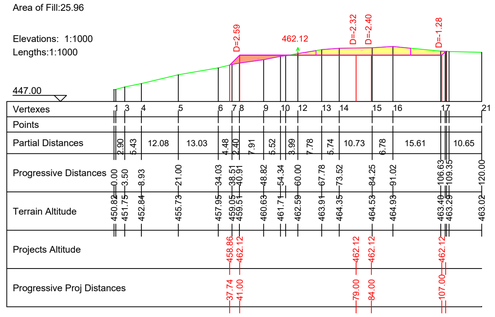

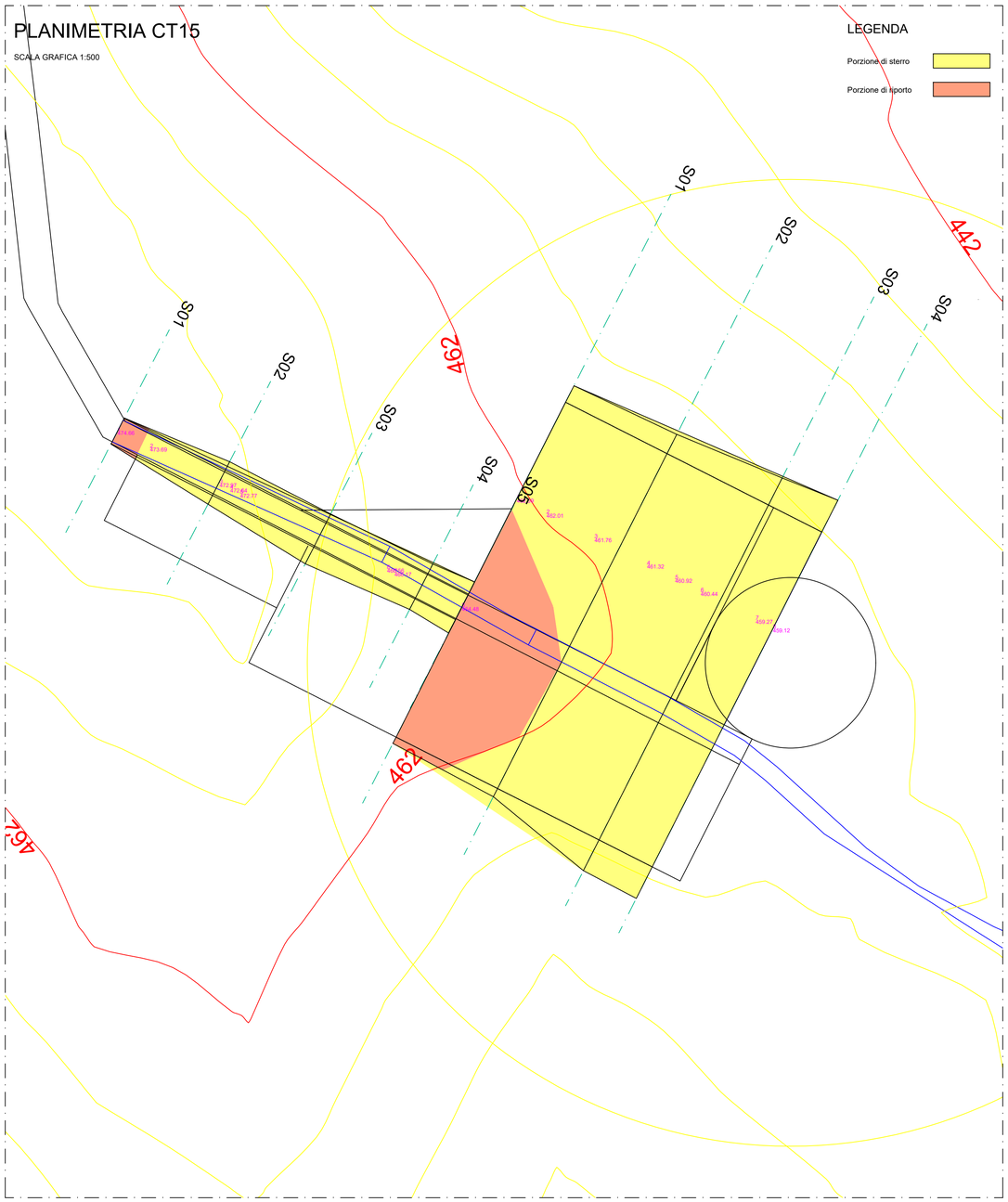

S02

Cut Area:-15.39
Area of Fill:47.01

Elevations: 1:1000
Lengths:1:1000

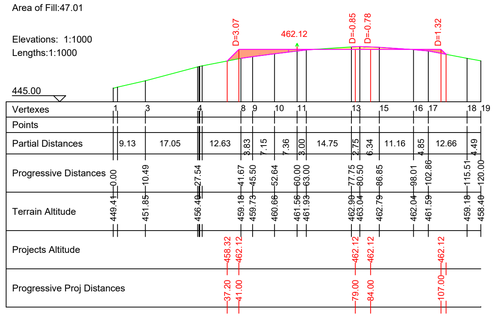

S03

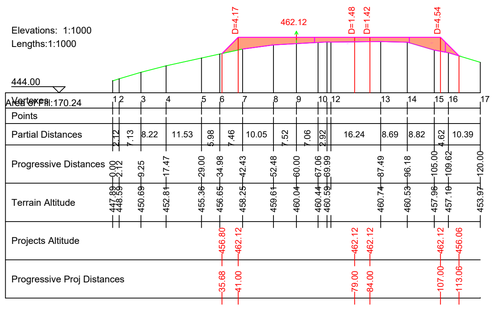

S04

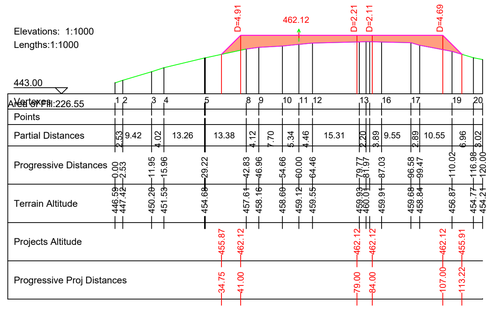

			Redatto	GD
			Controllato	GD
00	24/11/2021	Prima emissione	Approvato	WPD
Rev.	Data	Motivo emissione		
wpd	Wpd Murge s.r.l. Corso d'Italia n. 83 00198 Roma (RM)	Regione Basilicata Comune di Colobraro, Tursi e Sant'Arcangelo	Ge.co.D'Or. s.r.l. Via P. Amedeo n. 32 75021 Colobraro (MT)	
Cod.	PCSE034-15	Parco Eolico Colobrato Tursi	Progettista:	
Titolo	Sezioni viabilità e piazzola CT 15		Ing. Gaetano D'Oronzio	
Scala	Varie	Formato A1		

SEZIONI STRADA DI ACCESSO E PIAZZOLA CT16

Profilo Strada di Accesso CT 16: Tabella Volumi (Sez.S01 - S14)

Sezione1	Sezione2	A1	A2	Sup. Media	Distanza	Vol. Scavo	Vol. Riporto	Scavo Tot.	Rip. Tot.	Eccedenza
S01	S02	-0.55	-1.47	-1.01	29.8	-29.99				
S01	S02	0.75	0	0.38	11.66		4.4			
S01	S02	0	-1.17	-0.59	18.14	-10.65				
S01	S02	0.02	0	0.01	29.8		0.33			
						-40.64	4.73	-40.64	4.73	-35.91
S02	S03	-2.64	0	-1.32	6.5	-8.57				
S02	S03	0	9.55	4.77	23.5		112.18			
S02	S03	0	1.84	0.92	30		27.6			
						-8.57	139.78	-49.21	144.51	95.29
S03	S04	11.39	39.09	25.24	30		757.08			
S03	S04	0	5.29	2.64	30		79.34			
						0	836.43	-49.21	980.93	931.72
S04	S05	44.38	58.81	51.59	29.97		1546.17			
S04	S05	0	1.41	0.7	29.97		21.09			
						0	1567.26	-49.21	2548.19	2498.97
S05	S06	60.22	109.8	85.01	29.78		2531.78			
S05	S06	0	6.03	3.01	29.78		89.73			
						0	2621.51	-49.21	5169.7	5120.49
S06	S07	112.34	80.42	96.38	29.97		2888.81			
S06	S07	3.48	0	1.74	29.97		52.2			
						0	2941.01	-49.21	8110.71	8061.49
S07	S08	77.22	43.73	60.48	29.95		1811.28			
S07	S08	3.19	0	1.6	29.95		47.82			
						0	1859.1	-49.21	9969.81	9920.59
S08	S09	43.58	34.68	39.13	29.97		1172.68			
S08	S09	0.15	0	0.07	29.97		2.19			
						0	1174.87	-49.21	11144.68	11095.46
S09	S10	16.44	0	8.22	27.68		227.59			
S09	S10	0	-1.38	-0.69	2.32	-1.6				
S09	S10	7.65	0.26	3.95	30		118.63			
S09	S10	10.59	0	5.29	30		158.8			
						-1.6	505.03	-50.81	11649.7	11598.89
S10	S11	-1.38	-21.62	-11.5	29.86	-343.28				
S10	S11	0.26	0	0.13	1.42		0.18			
S11	S10	0	-5.15	-2.57	28.43	-73.21				
S10	S11	0	-2.07	-1.03	29.86	-30.89				
						-447.38	0.18	-498.19	11649.89	11151.7
S11	S12	-28.84	-89.39	-59.12	29.93	-1769.5				
S11	S12	0	-6.62	-3.31	29.93	-99.12				
						-1868.62	0	-2366.81	11649.89	9283.07
S12	S13	-96.02	-122.85	-109.43	30	-3282.93				
S12	S13	0	-0.54	-0.27	30	-8.12				
						-3291.05	0	-5657.87	11649.89	5992.02
S13	S14	-123.26	-101.99	-112.62	30	-3378.74				
S13	S14	-0.13	0	-0.06	30	-1.93				
						-3380.66	0	-9038.53	11649.89	2611.36

Aree Totali in Planimetria	
Area Totale di Scavo	-2376.461
Area Totale di Riporto	3338.39

Profilo Piazzola CT 16: Tabella Volumi (Sez.S01 - S04)

Sezione1	Sezione2	A1	A2	Sup. Media	Distanza	Vol. Scavo	Vol. Riporto	Scavo Tot.	Rip. Tot.	Eccedenza
S01	S02	-185.82	-119.53	-152.67	20	-3053.46				
S01	S02	-2.23	0	-1.11	10.2	-11.35				
S01	S02	0	2.14	1.07	9.8		10.47			
S01	S02	8.7	20.08	14.39	20		287.75			
S01	S02	0	1.23	0.61	20		12.29			
						-3064.81	310.51	-3064.81	310.51	-2754.3
S02	S03	-117.29	-79.76	-98.53	20	-1970.52				
S02	S03	-2.24	0	-1.12	10	-11.18				
S02	S03	0	2.24	1.12	10		11.18			
S02	S03	23.44	32.88	28.16	20		563.26			
S02	S03	0	0.01	0.01	20		0.13			
						-1981.69	574.57	-5046.51	885.08	-4161.42
S03	S04	-78.16	-67.29	-72.73	10.5	-763.63				
S03	S04	-1.6	0	-0.8	5.24	-4.18				
S03	S04	0	1.61	0.8	5.26		4.23			
S03	S04	35.13	48.99	42.06	10.5		441.62			
S03	S04	0	0.2	0.1	10.5		1.04			
						-767.81	446.88	-5814.32	1331.96	-4482.35

Aree Totali in Planimetria	
Area Totale di Scavo	-1868.301
Area Totale di Riporto	830.504

S01

Cut Area:-0.55
Area of Fill:0.78

Elevations: 1:1000
Lengths:1:1000

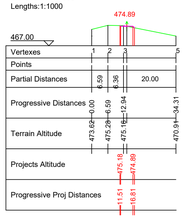

S02

Cut Area:-2.64

Elevations: 1:1000
Lengths:1:1000

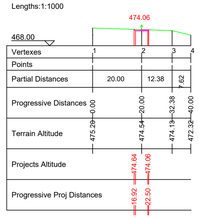

S03

Area of Fill:11.39

Elevations: 1:1000
Lengths:1:1000

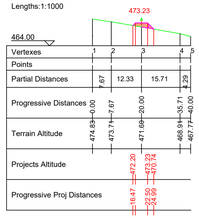

S04

Area of Fill:44.38

Elevations: 1:1000
Lengths:1:1000

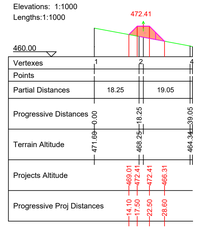

S05

Area of Fill:60.22

Elevations: 1:1000
Lengths:1:1000

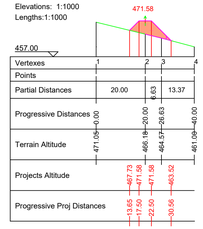

S06

Area of Fill:115.83

Elevations: 1:1000
Lengths:1:1000

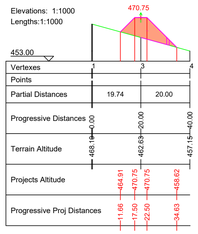

S07

Area of Fill:80.42

Elevations: 1:1000
Lengths:1:1000

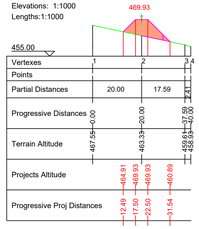

S08

Area of Fill:43.73

Elevations: 1:1000
Lengths:1:1000

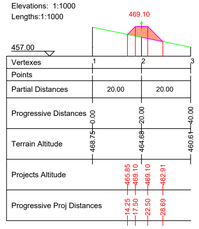

S09

Area of Fill:34.68

Elevations: 1:1000
Lengths:1:1000

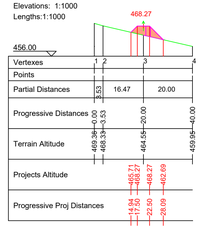

S10

Cut Area:-1.38
Area of Fill:0.26

Elevations: 1:1000
Lengths:1:1000

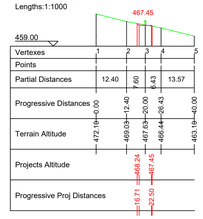

S11

Cut Area:-28.84

Elevations: 1:1000
Lengths:1:1000

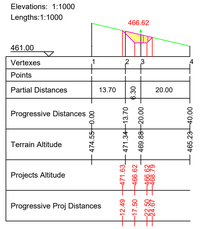

S12

Cut Area:-96.02

Elevations: 1:1000
Lengths:1:1000

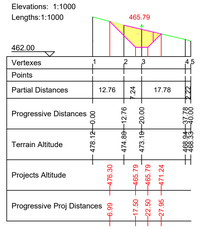

S13

Cut Area:-123.39

Elevations: 1:1000
Lengths:1:1000

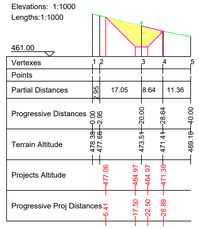

S14

Cut Area:-101.99

Elevations: 1:1000
Lengths:1:1000

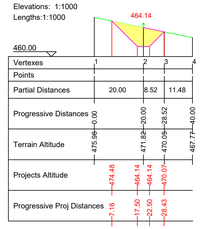

S01

Cut Area:-188.04
Area of Fill:8.70

Elevations: 1:1000
Lengths:1:1000

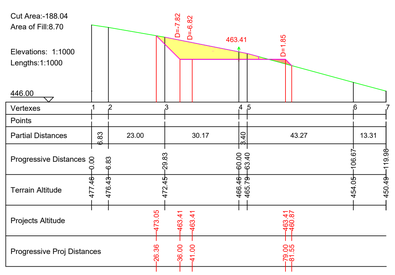

S02

Cut Area:-119.53
Area of Fill:23.45

Elevations: 1:1000
Lengths:1:1000

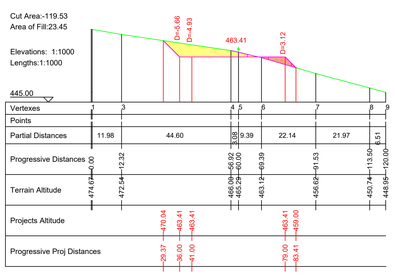

S03

Cut Area:-79.76
Area of Fill:35.13

Elevations: 1:1000
Lengths:1:1000

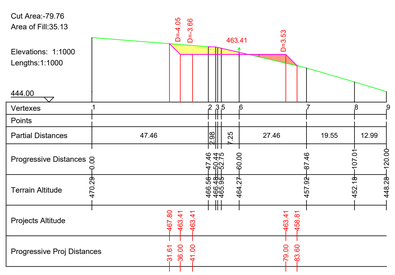

S04

Cut Area:-67.29
Area of Fill:50.79

Elevations: 1:1000
Lengths:1:1000

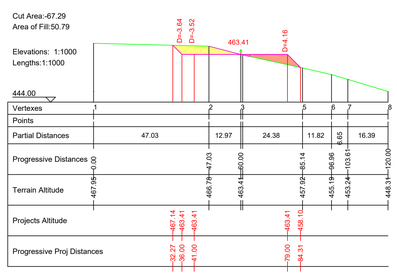

PLANIMETRIA CT16

SCALA GRAFICA 1:500

LEGENDA

Porzione di sterro

Porzione di riporto

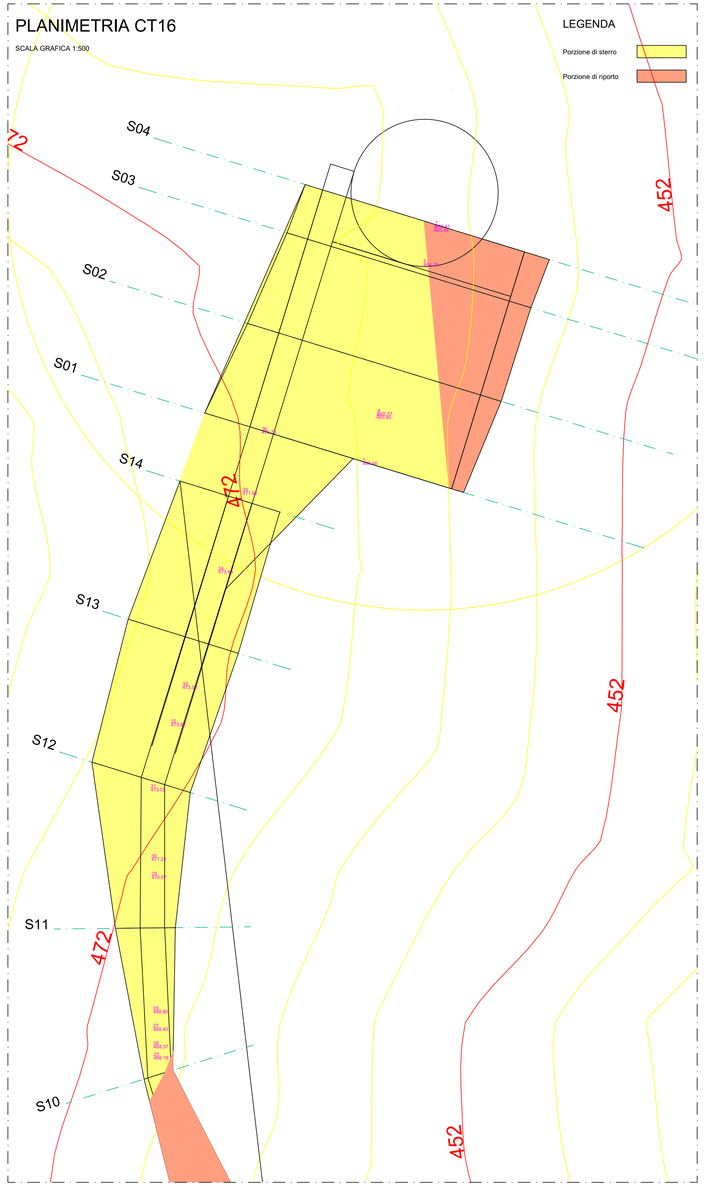

			Redatto	GD
			Controllato	GD
00	24/11/2021	Prima emissione	Approvato	WPD
Rev.	Data	Motivo emissione		

Wpd Murge s.r.l. Corso d'Italia n. 83 00198 Roma (RM)	Regione Basilicata Comune di Colobraro, Tursi e Sant'Arcangelo	Ge.co.D'Or. s.r.l. Via P. Amadeo n. 32 75021 Colobraro (MT)	
Cod.	PCSE034-16	Parco Eolico Colobrato Tursi	Progettista:
Titolo	Sezioni viabilità e piazzola CT 16		Ing. Gaetano D'Oronzio
Scala	Varie	Formato 1050 x 594	

SEZIONI STRADA DI ACCESSO E PIAZZOLA CT17

Profilo Strada di accesso CT 17: Tabella Volumi (Sez.S01 - S64)

Sezione1	Sezione2	A1	A2	Sup. Media	Distanza	Vol. Scavo	Vol. Riporto	Scavo Tot.	Rip. Tot.	Eccedenza
S01	S02	-0.13	0	0.06	0.49		0.03			
S01	S02	0	10.3	5.15	39.51		203.54			
S01	S02	-0.13	0	0.06	0.65		0.04			
S01	S02	0	7.67	3.84	39.35		150.97			
S01	S02	0	4.65	2.33	40		93.04			
						0	447.61	0	447.61	447.61
S02	S03	22.62	22.05	22.34	3.12		69.61			
						0	69.61	0	517.22	517.22
S03	S04	21.96	21.44	21.7	18.6		403.5			
S03	S04	0.09	0	0.05	18.6		0.87			
						0	404.37	0	921.59	921.59
S04	S05	21.44	23.18	22.31	26.24		585.52			
S04	S05	0	0.02	0.01	26.24		0.29			
						0	585.81	0	1507.4	1507.4
S05	S06	23.15	18.66	20.9	13		271.79			
S05	S06	0.05	0	0.03	13		0.36			
						0	272.14	0	1779.54	1779.54
S06	S07	18.64	15.88	17.26	8.78		151.49			
S06	S07	0.02	0	0.01	8.78		0.09			
						0	151.57	0	1931.12	1931.12
S07	S08	15.85	12.31	14.08	8.78		123.68			
S07	S08	0.04	0	0.02	8.78		0.17			
						0	123.84	0	2054.96	2054.96
S08	S09	12.22	9.33	10.78	15.66		168.72			
S08	S09	0.09	0	0.05	15.66		0.72			
						0	169.44	0	2224.4	2224.4
S09	S10	9.28	8.37	8.82	9.93		87.63			
S09	S10	0.05	0	0.02	9.93		0.25			
						0	87.87	0	2312.28	2312.28
S10	S11	8.22	4.79	6.51	8.01		52.09			
S10	S11	0.15	0	0.07	8.01		0.59			
						0	52.69	0	2364.96	2364.96
S11	S12	1.58	0	0.79	13.52		10.71			
S11	S12	0	-0.05	0.02	0.4		0.01			
S11	S12	3.14	0.77	1.95	13.92		27.19			
S11	S12	0.07	0	0.04	13.92		0.51			
						0	38.43	0	2403.39	2403.39
S12	S13	-0.05	0	0.02	2.54		0.06			
S12	S13	0	-0.22	-0.11	11.94	-1.31				
S12	S13	0.74	0.87	0.8	14.48		11.61			
						-1.31	11.67	-1.31	2415.06	2413.75
S13	S14	-0.22	-1.65	-0.94	12.3	-11.54				
S13	S14	0.87	0	0.43	3.47		1.51			
S13	S14	0	-2.21	-1.1	8.83	-9.75				
						-21.29	1.51	-22.6	2416.57	2393.96
S14	S15	-3.86	-12.29	-8.08	10.63	-85.83				
S14	S15	0	-0.64	-0.32	10.63	-3.42				
						-89.25	0	-111.85	2416.57	2304.72
S15	S16	-12.93	-19.37	-16.15	5.58	-90.19				
S15	S16	0	-0.21	-0.1	5.58	-0.58				
						-90.76	0	-202.61	2416.57	2213.95
S16	S17	-19.58	-26.77	-23.18	40	-927.05				
						-927.05	0	-1129.66	2416.57	1286.9
S17	S18	-26.77	-25.87	-26.32	1.6	-41.98				
						-41.98	0	-1171.65	2416.57	1244.92
S18	S19	-17.11	-0.31	-8.71	37.8	-329.34				
S18	S19	-6.48	0	-3.24	36.72	-118.97				
S18	S19	0	-0.19	0.1	1.08		0.1			
S18	S19	-2.28	0	-1.14	37.8	-43.09				
						-491.41	0.1	-1663.06	2416.67	753.61
S19	S20	-0.31	-0.71	-0.51	22.22	-11.34				
S19	S20	0.05	0	0.02	10.11		0.25			
S19	S20	0	-0.06	-0.03	12.11	-0.36				
S19	S20	0.14	0	0.07	16.23		1.12			
S19	S20	0	-0.05	0.03	5.99		0.15			
						-11.7	1.52	-1674.75	2418.19	743.44
S20	S21	-0.76	-1.14	-0.95	17.59	-16.76				
S20	S21	-0.05	0	0.03	4.58		0.12			
S20	S21	0	-0.14	-0.07	13.01	-0.94				
						-17.7	0.12	-1692.46	2418.31	725.85
S21	S22	-0.82	0	-0.41	14.68	-6.03				
S21	S22	0	-0.27	0.14	4.88		0.67			
S21	S22	-0.47	0	-0.23	11.8	-2.77				
S21	S22	0	0.31	0.15	7.76		1.2			
S21	S22	0	0.01	0	19.56		0.09			
						-8.8	1.95	-1701.25	2420.26	719.01
S22	S23	-0.27	0	0.14	3		0.41			
S22	S23	0	1.05	0.52	11.52		6.04			
S22	S23	0.32	1.37	0.84	14.52		12.25			
S22	S23	0	0.05	0.02	14.52		0.33			
						0	19.03	-1701.25	2439.29	738.04
S23	S24	2.46	8.47	5.47	15.03		82.2			
S23	S24	0	0.34	0.17	15.03		2.57			
						0	84.77	-1701.25	2524.06	822.81
S24	S25	8.82	14.46	11.64	18.9		219.99			
S24	S25	0	0.81	0.41	18.9		7.69			
						0	227.68	-1701.25	2751.74	1050.49
S25	S26	15.27	22.18	18.72	20.63		386.25			
S25	S26	0	0.27	0.14	20.63		2.82			
						0	389.07	-1701.25	3140.81	1439.56
S26	S27	22.45	38.52	30.48	16.59		505.61			
S26	S27	0	0.07	0.03	16.59		0.56			
						0	506.17	-1701.25	3646.98	1945.73
S27	S28	38.59	50.1	44.34	14.63		648.67			
S27	S28	0	0.78	0.39	14.63		5.74			
						0	654.41	-1701.25	4301.4	2600.14
S28	S29	50.88	64.18	57.53	15.02		863.93			
S28	S29	0	0.28	0.14	15.02		2.14			
						0	866.07	-1701.25	5167.47	3466.21
S29	S30	64.47	90.72	77.59	21.51		1668.69			
S29	S30	0	1.79	0.9	21.51		19.3			
						0	1687.99	-1701.25	6855.45	5154.2
S30	S31	92.48	121.85	107.16	20.96		2246.59			
S30	S31	0.04	0	0.02	20.96		0.43			
						0	2247.02	-1701.25	9102.47	7401.21
S31	S32	121.85	138.31	130.08	14.17		1842.8			
S31	S32	0	1.57	0.79	14.17		11.14			
						0	1853.94	-1701.25	10956.41	9255.16
S32	S33	139.88	157.38	148.63	26.67		3963.98			
S32	S33	0	1.25	0.63	26.67		16.73			
						0	3980.71	-1701.25	14937.12	13235.87
S33	S34	158.59	170.31	164.45	16.42		2700.01			
S33	S34	0.04	0	0.02	16.42		0.34			
						0	2700.36	-1701.25	17637.48	15936.22
S34	S35	170.31	163.46	166.89	12.19		2034.27			
S34	S35	0	0.02	0.01	12.19		0.14			
						0	2034.41	-1701.25	19671.89	17970.63
S35	S36	163.48	154.2	158.84	13.15		2089.19			
S35	S36	0	0.01	0	13.15		0.04			
						0	2089.24	-1701.25	21761.12	20059.87
S36	S37	152.92	110.95	131.93	38.49		5077.76			
S36	S37	1.29	0	0.65	38.49		24.88			
						0	5102.64	-1701.25	26863.76	25162.51
S37	S38	110.95	89.66	100.3	28.94		2902.82			
S37	S38	0	0.66	0.33	28.94		9.58			
						0	2912.4	-1701.25	29776.17	28074.91
S38	S39	90.32	96.55	93.44	20.14		1881.91			
S38	S39	0	0.43	0.22	20.14		4.38			
						0	1886.28	-1701.25	31662.45	29961.2
S39	S40	95.35	65.21	80.28	17.7		1421.19			
S39	S40	1.64	0	0.82	17.7		14.53			
						0	1435.72	-1701.25	33098.17	31396.92
S40	S41	50.86	8.18	29.52	40		1180.78			
S40	S41	14.35	0	7.18	40		287.08			
						0	1467.85	-1701.25	34566.02	32864.77
S41	S42	1.25	0	0.62	3.99		2.49			
S41	S42	0	-1.18	-0.59	3.78	-2.23				
S41	S42	6.29	2.15	4.22	7.78		32.82			
S41	S42	0.65	0	0.32	7.78		2.51			
						-2.23	37.82	-1703.49	34603.85	32900.36
S42	S43	-1.18	-24.8	-12.99	27.54	-357.68				
S42	S43	2.15	0	1.08	4.57		4.92			
S42	S43	0	-10.84	-5.42	22.97	-124.55				
S42	S43	0	-0.04	-0.02	27.54	-0.51				
						-482.74	4.92	-2186.23	34608.77	32422.54
S43	S44	-29.72	-4.67	-17.2	31.09	-534.7				
S43	S44	-5.75	0	-2.87	27.12	-77.97				
S43	S44	0	0.84	0.42	3.97		1.67			
S43	S44	-0.21	0	-0.1	31.09	-3.23				
						-615.9	1.67	-2802.13	34610.44	31808.31
S44	S45	-4.67	0	-2.34	16.66	-38.95				
S44	S45	0	2.87	1.44	10.25		14.73			
S44	S45	0.84	2.94	1.89	26.91		50.88			
S44	S45	0	0.14	0.07	26.91		1.9			
						-38.95	67.51	-2841.07	34677.95	31836.87
S45	S46	5.95	5.43	5.69	36.94		210.29			
S45	S46	0.01	0	0	36.94		0.09			
						0	210.38	-2841.07	34888.33	32047.26
S46	S47	0.19	0	0.1	38.36		3.73			
S46	S47	0	-0.01	0	1.64		0.01			
S46	S47	5.22	3.34	4.28	40		171.26			
S46	S47	0.02	0	0.01	40		0.33			
						0	175.34	-2841.07	35063.67	32222.59
S47	S48	-0.01	0	0	0.33		0			
S47	S48	0	0.77	0.38	30.14		11.53			
S47	S48	3.34	9.99	6.66	30.46		203.01			
S47	S48	0	0.64	0.32	30.46		9.77			
						0	224.31	-2841.07	35287.98	32446.9
S48	S49	11.39	17.96	14.68	26.82		393.64			
S48	S49	0	0.09	0.04	26.82		1.2			
						0	394.84	-2841.07	35682.82	32841.74
S49	S50	18.05	33.19	25.62	39.16		1003.37			
S49	S50	0	0.21	0.11	39.16		4.12			
						0	1007.48	-2841.07	36690.3	33849.23
S50	S51	33.41	18.17	25.79	27.45		707.97			
S50	S51	0	0.06	0.03	27.45		0.78			
						0	708.74	-2841.07	37399.04	34557.97
S51	S52	12.14	0	6.07	24.43		148.33			
S51	S52	0	-7.74	-3.87	15.57	-60.29				
S51	S52	6.09	0	3.04	40		121.7			
						-60.29	270.03	-2901.37	37669.08	34767.71
S52	S53	-7.74	-38.65	-23.2	27.05	-627.6				
S52	S53	0	-3.31	-1.65	27.05	-44.74				
						-672.34	0	-3573.71	37669.08	34095.37
S53	S54	-41.18	-22.49	-31.84	33.34	-1061.31				
S53	S54	-0.78	0	-0.39	33.34	-12.95				
						-1074.26	0	-4647.97	37669.08	33021.11
S54	S55	-22.03	-9.25	-15.64	35.43	-554.22				
S54	S55	-0.46	0	-0.23	35.43	-8.07				
						-562.29	0	-5210.26	37669.08	32458.82
S55	S56	-9.18	-6.17	-7.67	26.21	-201.15				
S55	S56	-0.08	0	-0.04	26.21	-0.99				
						-202.14	0	-5412.4	37669.08	32256.68
S56	S57	-6.13	-6.81	-6.47	26.24	-169.73				
S56	S57	-0.05	0	-0.02	16	-0.37				
S56	S57	0	0.03	0.01	10.24		0.15			
S56	S57	0	0.01	0	26.24		0.1			
						-170.1	0.25	-5582.5	37669.33	32086.83
S57	S58	-6.81	-15.26	-11.03	26.83	-296.05				
S57	S58	-0.04	0	0.02	1.72		0.03			
S57	S58	0	-0.54	-0.27	25.12	-6.76				
S57	S58	0	-0.18	-0.09	26.83	-2.43				
						-305.24	0.03	-5887.73	37669.36	31781.63
S58	S59	-9	-0.29	-4.65	28.69	-133.33				
S58	S59	-6.97	0	-3.49	19.6	-68.31				
S58	S59	0	3.23	1.62	9.09		14.71			
S58	S59	0	0.44	0.22	28.69		6.28			
						-201.64	20.98	-6089.37	37690.34	31600.97
S59	S60	-0.17	0	-0.09	18.21	-1.58				
S59	S60	0	-0.02	0.01	1.95		0.02			
S59	S60	-0.12	0	-0.06	9.7	-0.57				
S59	S60	0	0.13	0.06	10.46		0.67			
S59	S60	3.67	5.8	4.73	20.15		95.4			
S59	S60	0	0.15	0.07	20.15		1.47			
						-2.15	97.56	-6091.53	37787.9	31696.38
S60	S61	-0.02	0	0.01	0.62		0.01			
S60	S61	0	-1.16	-0.58	38.95	-22.53				
S60	S61	2.22	0	1.11	21.51		23.83			
S60	S61	0	-1.86	-0.93	18.06	-16.81				
S60	S61	2.52	0.3	1.41	39.57		55.85			
S60	S61	1.34	0	0.67	39.57		26.42			
						-39.33	106.1	-6130.86	37894.01	31763.15
S61	S62	-3.02	-3.87	-3.44	17.76	-61.18				
S61	S62	0.25	0	0.13	7.73		0.97			
S61	S62	0	-0.33	-0.16	10.04	-1.63				
S61	S62	0.05	0	0.03	17.76		0.48			
						-62.81	1.44	-6193.68	37895.45	31701.78
S62	S63	-4.2	-6.8	-5.5	15.58	-85.61				
S62	S63	0	-0.01	0	15.58	-0.07				
						-85.68	0	-6279.36	37895.45	31616.09
S63	S64	-6.8	-37.38	-22.09	14.59	-322.41				
S63	S64	0	-3.74	-1.87	14.59	-27.28				
						-349.7	0	-6629.06	37895.45	31266.39

Aree Totali in Planimetria	
Area Totale di Scavo	-4359.747
Area Totale di Riporto	10939.723

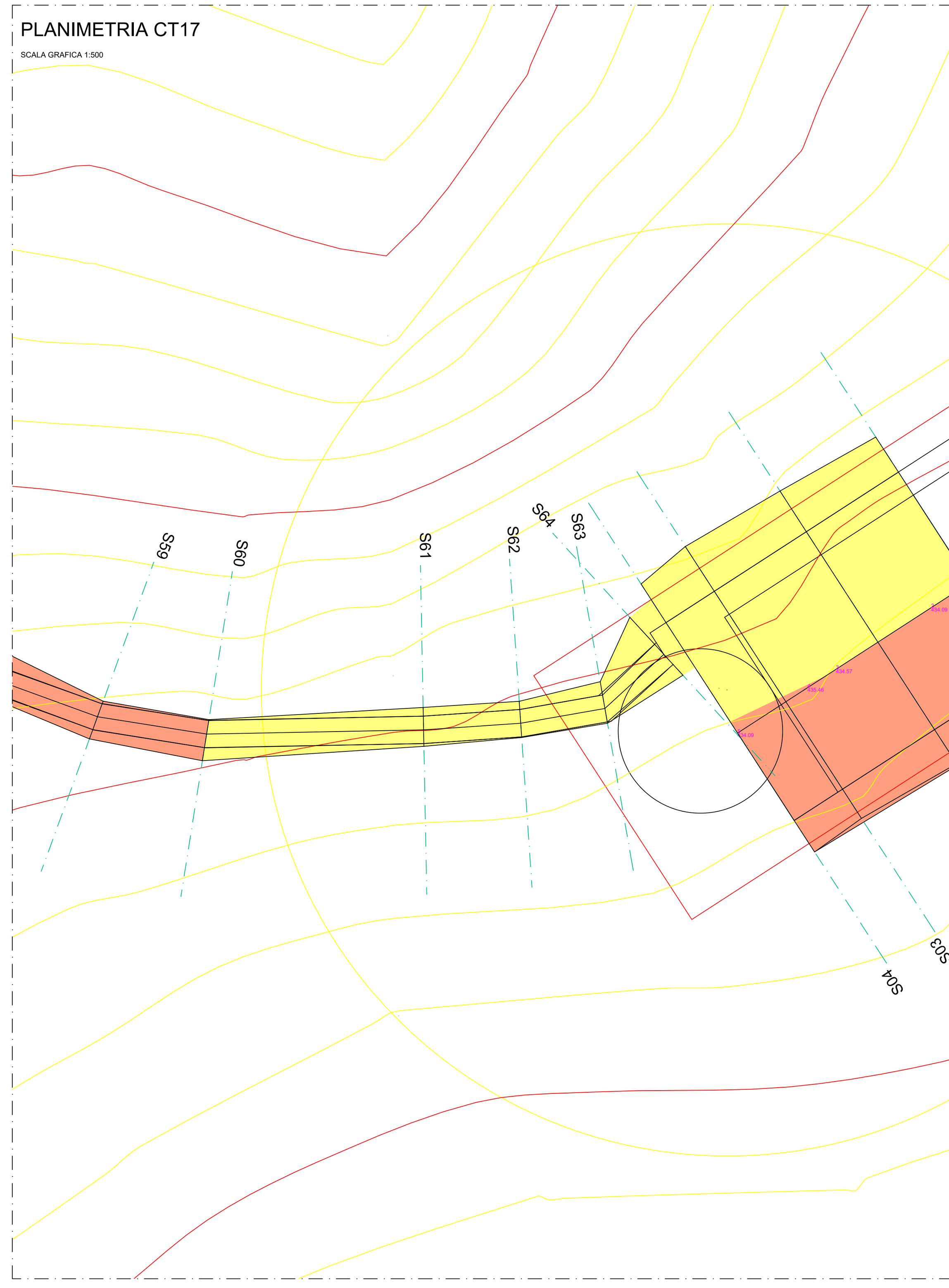

Profilo Piazzola CT 17: Tabella Volumi (Sez.S01 - S04)

Sezione1	Sezione2	A1	A2	Sup. Media	Distanza	Vol. Scavo	Vol. Riporto	Scavo Tot.	Rip. Tot.	Eccedenza
S01	S02	105.55	91.04	98.29	20		1965.82			
S01	S02	0.19	0	0.1	10.05		0.97			
S01	S02	0	-0.19	-0.1	9.95	-0.95				
S01	S02	-65.22	-79.7	-72.46	20	-1449.2				
S01	S02	0	-0.5	-0.25	20	-5.02				
						-1455.18	1966.78	-1455.18	1966.78	511.61
S02	S03	90.01	75.96	82.98	20		1659.7			
S02	S03	1.03	0	0.51	9.28		4.76			
S02	S03	0	-1.18	-0.59	10.72	-6.35				
S02	S03	-80.4	-108.5	-94.45	20	-1888.96				
S02	S03	0	-0.28	-0.14	20	-2.77				
						-1898.08	1664.46	-3353.25	3631.24	277.99
S03	S04	75.96	88.77	82.36	10.5		864.82			
S03	S04	-1.47	0	-0.74	5.25	-3.86				
S03	S04	0	1.47	0.73	5.25		3.86			
S03	S04	-107.86	-81.65	-94.75	10.5	-994.92				
S03	S04	-0.63	0	-0.32	10.5	-3.32				
						-1002.11	868.68	-4355.36	4499.92	144.56

Aree Totali in Planimetria	
Area Totale di Scavo	-1473.973
Area Totale di Riporto	1506.71

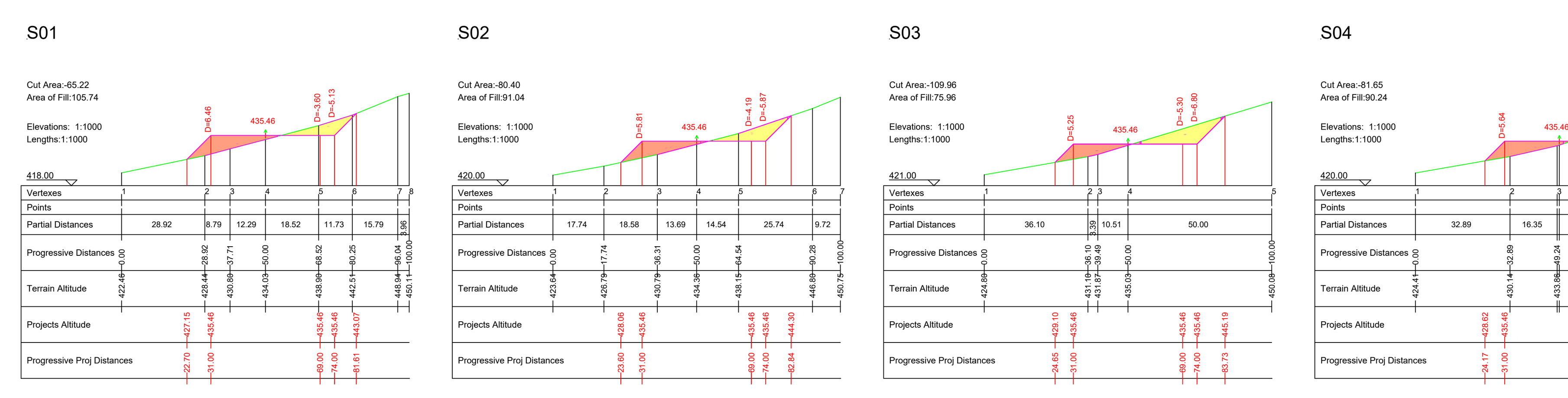

			Redatto	GD
			Controllato	GD
00	24/11/2021	Prima emissione	Approvato	WPD
Rev.	Data	Motivo emissione		
	Wpd Murge s.r.l. Corso d'Italia n. 83 00198 Roma (RM)	Regione Basilicata / Comune di Colobraro, Tursi e Sant'Arcangelo	Ge.co.D'Or. s.r.l. Via P. Amedeo n. 32 75021 Colobraro (MT)	
Cod.	PCSE034-17	Parco Eolico Colobrato Tursi	Progettista:	
Titolo	Sezioni viabilità e piazzola CT17		Ing. Gaetano D'Oronzio	
Scala	Varie	Formato 2160 x 841		

SEZIONI STRADA DI ACCESSO E PIAZZOLA CT18

Profilo Strada di accesso CT 18: Tabella Volumi (Sez.S01 - S05)											
Sezione1	Sezione2	A1	A2	Sup. Media	Distanza	Vol. Scavo	Vol. Riporto	Scavo Tot.	Rip. Tot.	Eccedenza	
S01	S02	0.34	0	0.17	0.64		0.11				
S01	S02	0	-10.19	-5.09	19.36	-98.58					
S01	S02	-0.37	-7.32	-3.85	20	-76.96					
S01	S02	0	-2.18	-1.09	20	-21.82					
						-197.36	0.11	-197.36	0.11	-197.25	
S02	S03	-19.69	-21.86	-20.78	20	-415.55					
S02	S03	0	-0.01	-0.01	20	-0.1					
						-415.65	0	-613.01	0.11	-612.91	
S03	S04	-21.88	-30.19	-26.03	20	-520.62					
S03	S04	0	-0.91	-0.45	20	-9.1					
						-529.72	0	-1142.74	0.11	-1142.63	
S04	S05	-31.1	-50.14	-40.62	15.86	-644.28					
S04	S05	0	-1.02	-0.51	15.86	-8.12					
						-652.4	0	-1795.14	0.11	-1795.03	

Aree Totali in Planimetria	
Area Totale di Scavo	-780.785
Area Totale di Riporto	32.571

S01

Cut Area:-0.37
Area of Fill:0.34

Elevations: 1:1000
Lengths:1:1000

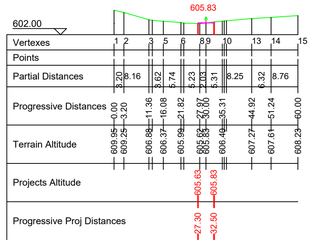

S02

Cut Area:-19.69

Elevations: 1:1000
Lengths:1:1000

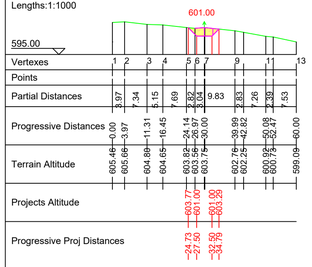

S03

Cut Area:-21.88

Elevations: 1:1000
Lengths:1:1000

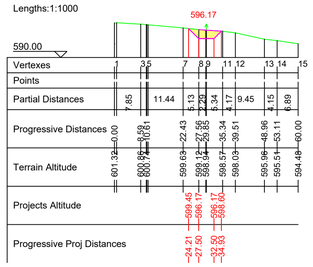

S04

Cut Area:-31.10

Elevations: 1:1000
Lengths:1:1000

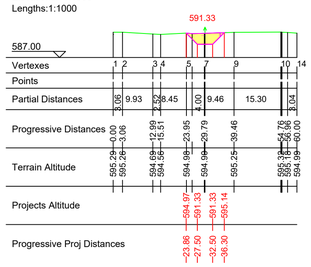

S05

Cut Area:-51.17

Elevations: 1:1000
Lengths:1:1000

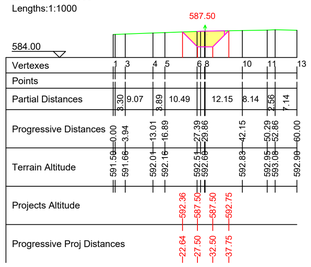

PLANIMETRIA CT18

SCALA GRAFICA 1:500

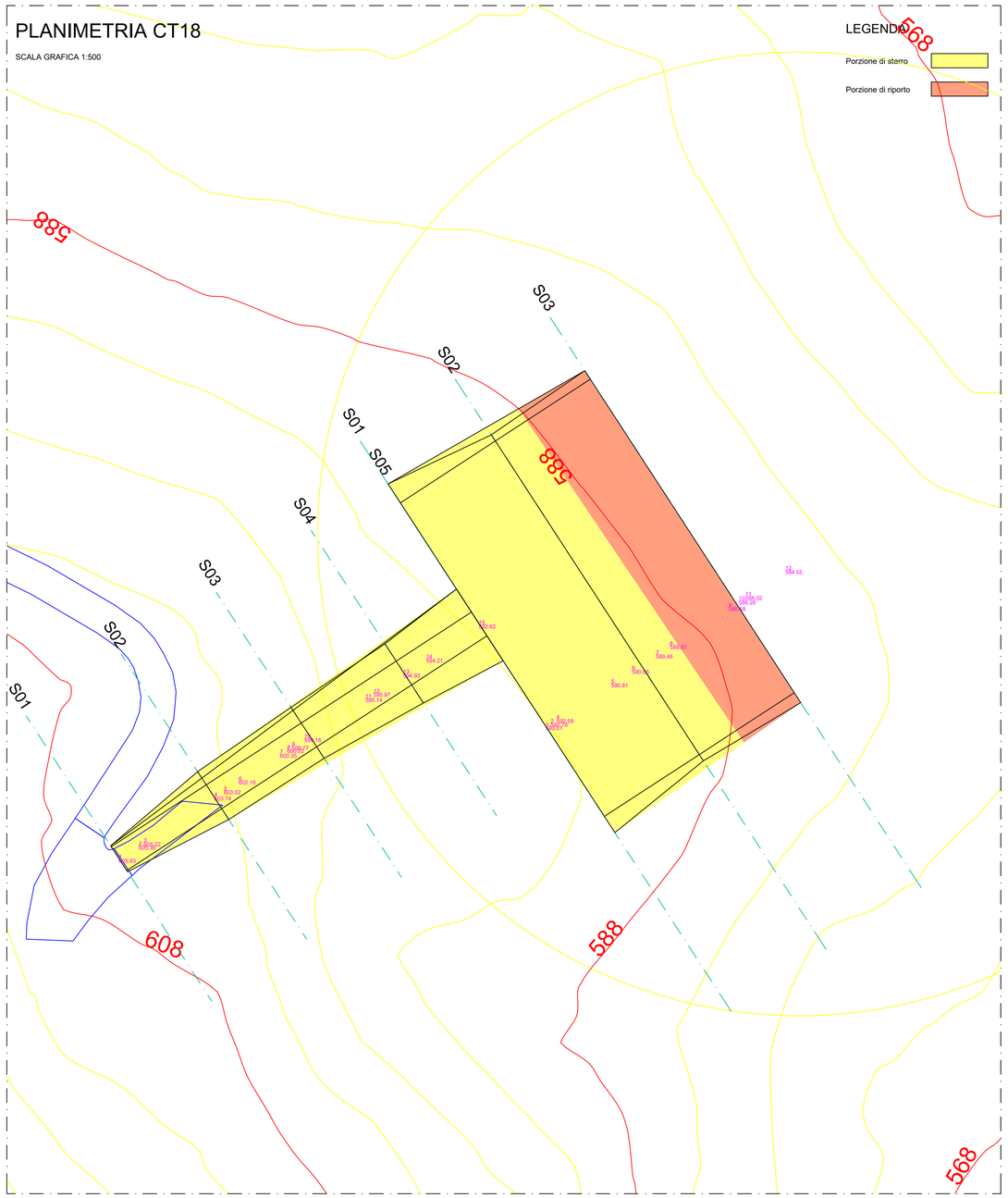

Profilo Piazzola CT 18: Tabella Volumi (Sez.S01 - S03)											
Sezione1	Sezione2	A1	A2	Sup. Media	Distanza	Vol. Scavo	Vol. Riporto	Scavo Tot.	Rip. Tot.	Eccedenza	
S01	S02	-341.07	-129.97	-235.52	20	-4710.44					
S01	S02	-2.65	0	-1.32	20	-26.46					
						-4736.89	0	-4736.89	0	-4736.89	
S02	S03	-129.97	0	-64.99	11.58	-752.8					
S02	S03	0	94.43	47.22	8.42		397.37				
S02	S03	0	0.28	0.14	20		2.8				
						-752.8	400.17	-5489.69	400.17	-5089.52	

Aree Totali in Planimetria	
Area Totale di Scavo	-2109.435
Area Totale di Riporto	695.598

S01

Cut Area:-343.72

Elevations: 1:1000
Lengths:1:1000

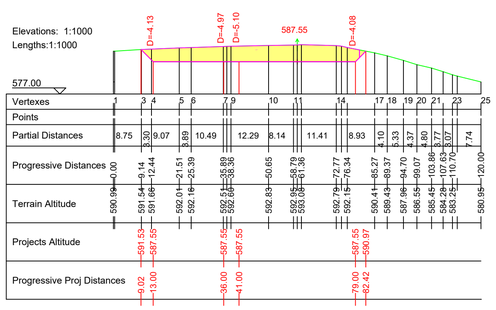

S02

Cut Area:-129.97

Elevations: 1:1000
Lengths:1:1000

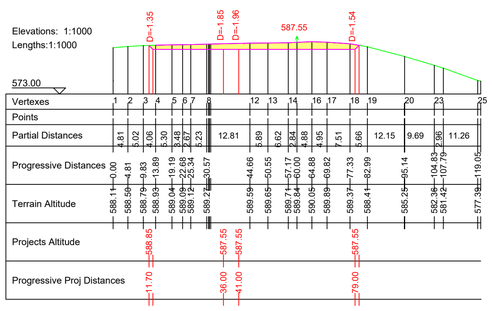

S03

Area of Fill:94.72

Elevations: 1:1000
Lengths:1:1000

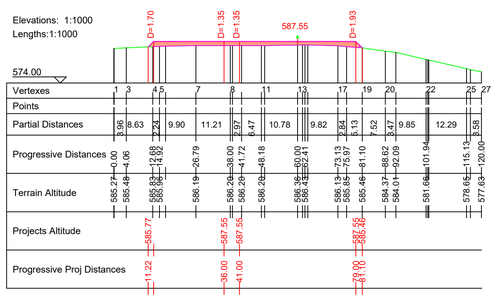

			Redatto	GD
			Controllato	GD
00	24/11/2021	Prima emissione	Approvato	WPD
Rev.	Data	Motivo emissione		

wpd	Wpd Murge s.r.l. Corso d'Italia n.83 00198 Roma (RM)	Regione Basilicata Comune di Colobraro, Tursi e Sant'Arcangelo	Ge.co.D'Or. s.r.l. Via P. Amedeo n. 32 75021 Colobraro (MT)
Cod.	PCSE034-18	Parco Eolico Colobrato Tursi	Progettista:
Titolo	Sezioni viabilità e piazzola CT 18		Ing. Gaetano D'Oronzio
Scala	Varie	Formato A1	

SEZIONI STRADA DI ACCESSO CT19

Profilo Strada di accesso CT 19; Tabella Volumi (Sez.S01 - S33)

Sezione1	Sezione2	A1	A2	Sup. Media	Distanza	Vol. Scavo	Vol. Riporto	Scavo Tot.	Rip. Tot.	Eccedenza
S01	S02	1.96	0	0.78	10.67		8.33			
S01	S02	0	-1.37	-0.68	9.33	-6.38				
S01	S02	-0.35	-0.94	-0.64	20	-12.88				
S01	S02	0	-0.01	0	20	-0.06				
						-19.34	8.33	-19.34	8.33	-11
S02	S03	-2.32	0	-1.16	5.44	-6.3				
S02	S03	0	6.19	3.1	14.56		45.09			
S02	S03	0	0.01	0	20		0.05			
						-6.3	45.14	-25.64	53.47	27.84
S03	S04	6.2	9.01	7.61	4.04		30.74			
S03	S04	0	0.13	0.07	4.04		0.27			
						0	31.02	-25.64	84.49	58.85
S04	S05	9.15	24.83	16.99	20		339.79			
S04	S05	0	1.16	0.58	20		11.56			
						0	351.35	-25.64	435.84	410.2
S05	S06	25.55	15.88	20.71	20		414.22			
S05	S06	0.44	0	0.22	20		4.41			
						0	418.63	-25.64	604.46	828.83
S06	S07	15.88	15.36	15.62	5.02		78.47			
S06	S07	0	0.01	0.01	5.02		0.03			
						0	78.49	-25.64	932.96	907.32
S07	S08	15.34	13.93	14.64	20		292.71			
S07	S08	0.03	0	0.02	20		0.31			
						0	293.02	-25.64	1225.98	1200.34
S08	S09	13.93	17.99	15.91	20		318.13			
S08	S09	0	0.06	0.03	20		0.62			
						0	318.74	-25.64	1544.72	1519.08
S09	S10	17.95	17.96	17.96	1.84		33.02			
						0	33.02	-25.64	1577.75	1552.11
S10	S11	17.97	19.58	18.77	20		375.45			
						0	375.45	-25.64	1953.2	1927.56
S11	S12	19.59	20.66	20.12	20		402.45			
S11	S12	0	0.01	0.01	20		0.12			
						0	402.57	-25.64	2355.77	2330.13
S12	S13	20.67	20.66	20.66	1.84		38.01			
						0	38.01	-25.64	2393.78	2368.14
S13	S14	20.63	21.77	21.2	20		424.09			
S13	S14	0.03	0	0.01	20		0.25			
						0	424.35	-25.64	2818.12	2792.48
S14	S15	21.77	28.47	25.12	15.2		381.88			
S14	S15	0	0.14	0.07	15.2		1.03			
						0	382.91	-25.64	3201.03	3175.39
S15	S16	28.35	26.74	27.55	20		550.93			
S15	S16	0.25	0	0.13	20		2.53			
						0	553.46	-25.64	3754.49	3728.85
S16	S17	26.62	16.82	22.72	11.5		261.24			
S16	S17	0.13	0	0.06	11.5		0.73			
						0	261.97	-25.64	4016.46	3990.82
S17	S18	7.55	0	3.77	19.92		75.19			
S17	S18	0	-0.03	0.01	0.08		0			
S17	S18	11.28	0	5.64	15.22		85.83			
S17	S18	0	-3.54	-1.77	4.78	-8.45				
S17	S18	0	-0.04	-0.02	20	-0.37				
						-8.82	161.02	-34.46	4177.48	4143.02
S18	S19	-0.03	0	0.01	0.87		0.01			
S18	S19	0	-0.65	-0.32	19.13	-6.21				
S18	S19	-3.58	-7.47	-5.52	20	-110.42				
S18	S19	0	-0.08	-0.04	20	-0.85				
						-117.48	0.01	-151.94	4177.49	4025.56
S19	S20	-4.86	0	-2.43	13.55	-32.91				
S19	S20	0	2.31	1.15	6.45	7.44				
S19	S20	-2.24	-0.22	-1.23	20	-25.04				
S19	S20	-1.06	0	-0.53	20	-10.59				
						-68.53	7.44	-220.47	4184.94	3964.47
S20	S21	2.31	3.95	3.13	20		62.63			
S20	S21	-0.09	0	-0.04	10	-0.44				
S20	S21	0	0.09	0.04	10	0.44				
S20	S21	-0.1	0	-0.05	17.32	-0.88				
S20	S21	0	-0.02	-0.01	2.68		0.02			
S20	S21	-0.03	0	-0.01	20	-0.29				
						-1.61	63.09	-222.08	4248.03	4025.95
S21	S22	4.04	6.96	5.5	20		110.02			
S21	S22	-0.02	0	-0.01	1.59		0.01			
S21	S22	0	0.18	0.09	18.41		1.67			
S21	S22	0	0.04	0.02	20		0.36			
						0	112.05	-222.08	4360.08	4138.01
S22	S23	7.18	6.14	6.66	20		133.14			
						0	133.14	-222.08	4493.22	4271.15
S23	S24	3.18	0.35	1.77	20		35.33			
S23	S24	2.98	0	1.48	11.61		17.16			
S23	S24	0	-2.14	-1.07	8.39	-8.97				
S23	S24	0	-0.43	-0.22	20	-4.32				
						-13.29	52.49	-235.36	4545.72	4310.36
S24	S25	0.35	0	0.18	2.3	0.4				
S24	S25	0	-2.71	-1.35	17.7	-23.98				
S24	S25	-2.57	-10.17	-6.37	20	-127.37				
S24	S25	0	-1.22	-0.61	20	-12.22				
						-163.57	0.4	-398.93	4546.12	4147.19
S25	S26	-14.1	-14.3	-14.2	0.36	-5.06				
						-5.06	0	-403.99	4546.12	4142.13
S26	S27	-14.3	-19.65	-16.97	20	-339.49				
S26	S27	0	-0.86	-0.43	20	-8.6				
						-348.09	0	-752.08	4546.12	3794.04
S27	S28	-20.42	-16.91	-18.66	7.25	-135.41				
S27	S28	-0.09	0	-0.04	7.25	-0.31				
						-135.72	0	-887.8	4546.12	3658.32
S28	S29	-16.91	-22.03	-19.47	20	-389.36				
S28	S29	0	-0.1	-0.05	20	-1.01				
						-390.37	0	-1278.17	4546.12	3267.95
S29	S30	-21.52	-13.85	-17.68	20	-353.65				
S29	S30	-0.61	0	-0.31	20	-6.11				
						-359.76	0	-1637.93	4546.12	2908.19
S30	S31	-13.53	-7.97	-10.75	10.94	-117.6				
S30	S31	-0.32	0	-0.16	10.94	-1.75				
						-119.35	0	-1757.27	4546.12	2788.85
S31	S32	-0.59	0	-0.29	10.04	-4.43				
S31	S32	0	0.19	0.1	4.96		0.48			
S31	S32	-7.01	-3.09	-5.05	20	-100.92				
S31	S32	-0.38	0	-0.19	20	-3.79				
						-109.13	0.48	-1866.41	4546.6	2680.19
S32	S33	0.19	0.79	0.49	13.5		6.63			
S32	S33	-0.31	0	-0.16	7.03	-1.1				
S32	S33	0	0.29	0.14	6.47		0.93			
S32	S33	-2.68	-1.18	-1.93	13.5	-26.09				
S32	S33	-0.09	0	-0.05	13.5	-0.64				
						-27.82	7.56	-1994.23	4554.16	2559.93

Area Total in Planimetria	
Area Totale di Scavo	-1806.161
Area Totale di Riporto	2869.498

S01

Cut Area:-0.35
Area of Fill:1.56

Elevations: 1:1000
Lengths:1:1000

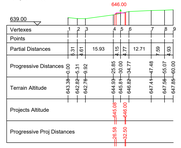

S02

Cut Area:-2.32

Elevations: 1:1000
Lengths:1:1000

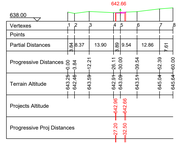

S03

Elevations: 1:1000
Lengths:1:1000

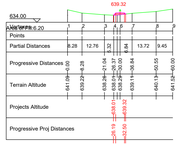

S04

Elevations: 1:1000
Lengths:1:1000

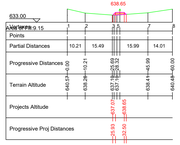

S05

Elevations: 1:1000
Lengths:1:1000

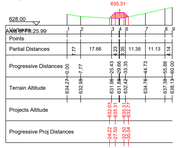

S06

Elevations: 1:1000
Lengths:1:1000

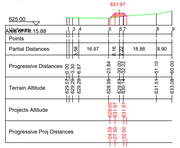

S07

Elevations: 1:1000
Lengths:1:1000

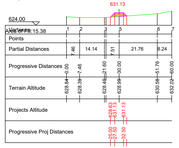

S08

Elevations: 1:1000
Lengths:1:1000



S09

Elevations: 1:1000
Lengths:1:1000



S10

Elevations: 1:1000
Lengths:1:1000

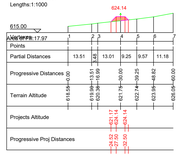

S11

Elevations: 1:1000
Lengths:1:1000

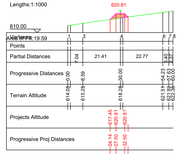

S12

Elevations: 1:1000
Lengths:1:1000



S13

Elevations: 1:1000
Lengths:1:1000

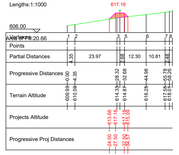

S14

Elevations: 1:1000
Lengths:1:1000



S15

Elevations: 1:1000
Lengths:1:1000

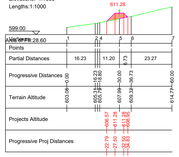

S16

Elevations: 1:1000
Lengths:1:1000

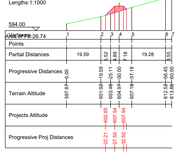

S17

Elevations: 1:1000
Lengths:1:1000



S18

Cut Area:-3.58
Area of Fill:0.03

Elevations: 1:1000
Lengths:1:1000



S19

Cut Area:-8.20

Elevations: 1:1000
Lengths:1:1000

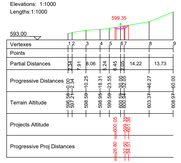

S20

Cut Area:-0.22
Area of Fill:2.31

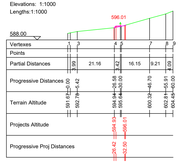

S21

Elevations: 1:1000
Lengths:1:1000

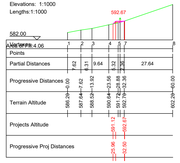

S22

Elevations: 1:1000
Lengths:1:1000



S23

Elevations: 1:1000
Lengths:1:1000

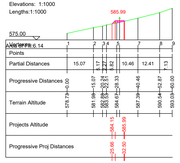

S24

Cut Area:-2.57
Area of Fill:0.35

Elevations: 1:1000
Lengths:1:1000

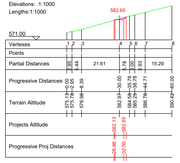

S25

Cut Area:-14.10

Elevations: 1:1000
Lengths:1:1000

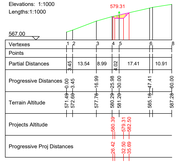

S26

Cut Area:-14.30

Elevations: 1:1000
Lengths:1:1000

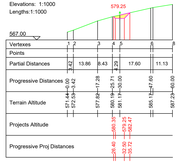

S27

Cut Area:-20.51

Elevations: 1:1000
Lengths:1:1000

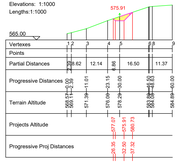

S28

Cut Area:-16.91

Elevations: 1:1000
Lengths:1:1000

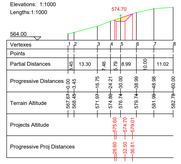

S29

Cut Area:-22.13

Elevations: 1:1000
Lengths:1:1000

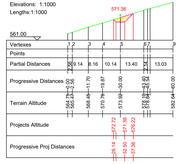

S30

Cut Area:-13.85

Elevations: 1:1000
Lengths:1:1000

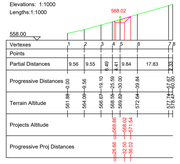

S31

Cut Area:-7.97

Elevations: 1:1000
Lengths:1:1000

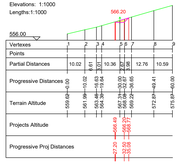

S32

Cut Area:-3.09
Area of Fill:0.19

Elevations: 1:1000
Lengths:1:1000

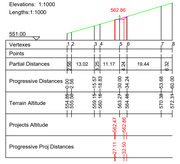

S33

Cut Area:-1.18
Area of Fill:1.08

Elevations: 1:1000
Lengths:1:1000

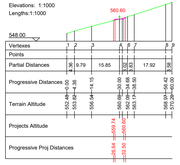

			Redatto	GD
			Controllato	GD
00	24/11/2021	Prima emissione	Approvato	WPD
Rev.	Data	Motivo emissione		

wpd Wpd Murge s.r.l. Corso d'Italia n.83 00198 Roma (RM)	Regione Basilicata Comune di Colobraro, Tursi e Sant'Arcangelo	Ge.co D'Or. s.r.l. Via P. Amedeo n. 32 75021 Colobraro (MT)	
Cod.	PCSE034-19A	Parco Eolico Colobraro Tursi	Progettista:
Titolo	Sezioni viabilità e piazzola CT 19		Ing. Gaetano D'Oronzio
Scala	Varie	Formato 1470 x 594	

SEZIONI PIAZZOLA CT19

Profilo Piazzola CT 19: Tabella Volumi (Sez.S01 - S04)											
Sezione1	Sezione2	A1	A2	Sup. Media	Distanza	Vol. Scavo	Vol. Riporto	Scavo Tot.	Rip. Tot.	Eccedenza	
S01	S02	-87.75	-76.32	-82.03	20	-1640.63					
S01	S02	-15.24	0	-7.62	11.35	-86.48					
S01	S02	0	11.62	5.81	8.65		50.27				
S01	S02	38.09	67.29	52.69	20		1053.74				
						-1727.11	1104.01	-1727.11	1104.01	-623.11	
S02	S03	-69.45	-39.97	-54.71	20	-1094.24					
S02	S03	-6.86	0	-3.43	9.49	-32.55					
S02	S03	0	7.6	3.8	10.51		39.95				
S02	S03	78.91	142.57	110.74	20		2214.78				
						-1126.79	2254.73	-2853.91	3358.73	504.83	
S03	S04	-16.67	0	-8.33	6.84	-57.02					
S03	S04	0	9.07	4.53	3.72		16.87				
S03	S04	-22.82	-9.05	-15.93	10.56	-168.26					
S03	S04	-0.49	0	-0.24	4.81	-1.17					
S03	S04	0	0.58	0.29	5.75		1.67				
S03	S04	150.17	185.71	167.94	10.56		1773.78				
						-226.45	1792.31	-3080.35	5151.05	2070.69	

Aree Totali in Planimetria		
Area Totale di Scavo	-1925.701	
Area Totale di Riporto	1609.868	

S01

Cut Area:-102.99
Area of Fill:38.10

Elevations: 1:1000
Lengths:1:1000

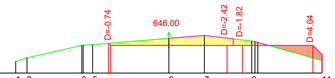

Vertexes	1	2	3	5	6	7	8				11
Points											
Partial Distances	3.70	17.87	3.07	24.90	11.58	15.44	20.96				
Progressive Distances	0.00	3.70	21.56	25.10	50.00	61.58	77.02	79.02	79.94	100.00	
Terrain Altitude	640.73	641.96	646.09	648.25	648.33	649.39	645.75	645.59	645.57	641.12	
Projects Altitude			646.69			646.00	646.00			646.00	643.00
Progressive Proj Distances			30.31			69.00	74.00			97.00	100.01

S02

Cut Area:-76.32
Area of Fill:78.91

Elevations: 1:1000
Lengths:1:1000

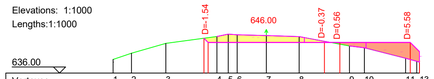

Vertexes	1	2	3	4	5	6	7	8	9	10	11		13
Points													
Partial Distances	6.01	11.21	16.68	3.66	3.90	9.50	10.71	16.45	4.83	13.50	3.60		
Progressive Distances	0.00	6.01	17.22	33.90	37.56	40.50	50.00	60.71	77.16	82.00	95.49	99.10	
Terrain Altitude	640.46	642.47	645.69	647.93	648.69	648.48	648.21	647.91	644.85	644.24	640.84	639.83	
Projects Altitude				647.35					646.00	646.00		646.00	643.00
Progressive Proj Distances				29.65					69.00	74.00		97.00	100.01

S03

Cut Area:-39.97
Area of Fill:150.18

Elevations: 1:1000
Lengths:1:1000

Vertexes	1	2	3	4	5	6	7		9	10	12	
Points												
Partial Distances	7.68	11.12	17.61	4.23	9.36	8.52	28.67		7.52	3.57		
Progressive Distances	0.00	7.68	18.80	36.41	40.64	50.00	58.52		88.12	95.63	99.21	
Terrain Altitude	639.14	641.21	643.64	647.54	648.04	647.41	646.84		640.69	638.12	637.18	
Projects Altitude				646.28			646.00	646.00			646.00	643.00
Progressive Proj Distances				30.72			69.00	74.00			97.00	100.01

S04

Cut Area:-9.05
Area of Fill:195.36

Elevations: 1:1000
Lengths:1:1000

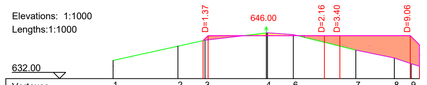

Vertexes	1	2	3	4	6	7	8	9	
Points									
Partial Distances	21.17	8.84	19.99	8.45	20.38	12.59	5.47	7.72	
Progressive Distances	0.00	21.17	30.01	50.00	58.84	79.22	91.81	97.28	100.00
Terrain Altitude	637.92	642.56	644.51	646.88	646.34	641.32	638.72	636.85	636.04
Projects Altitude			644.37			646.00	646.00		646.00	643.00
Progressive Proj Distances			29.37			69.00	74.00		97.00	100.01

PLANIMETRIA CT19

SCALA GRAFICA 1:500

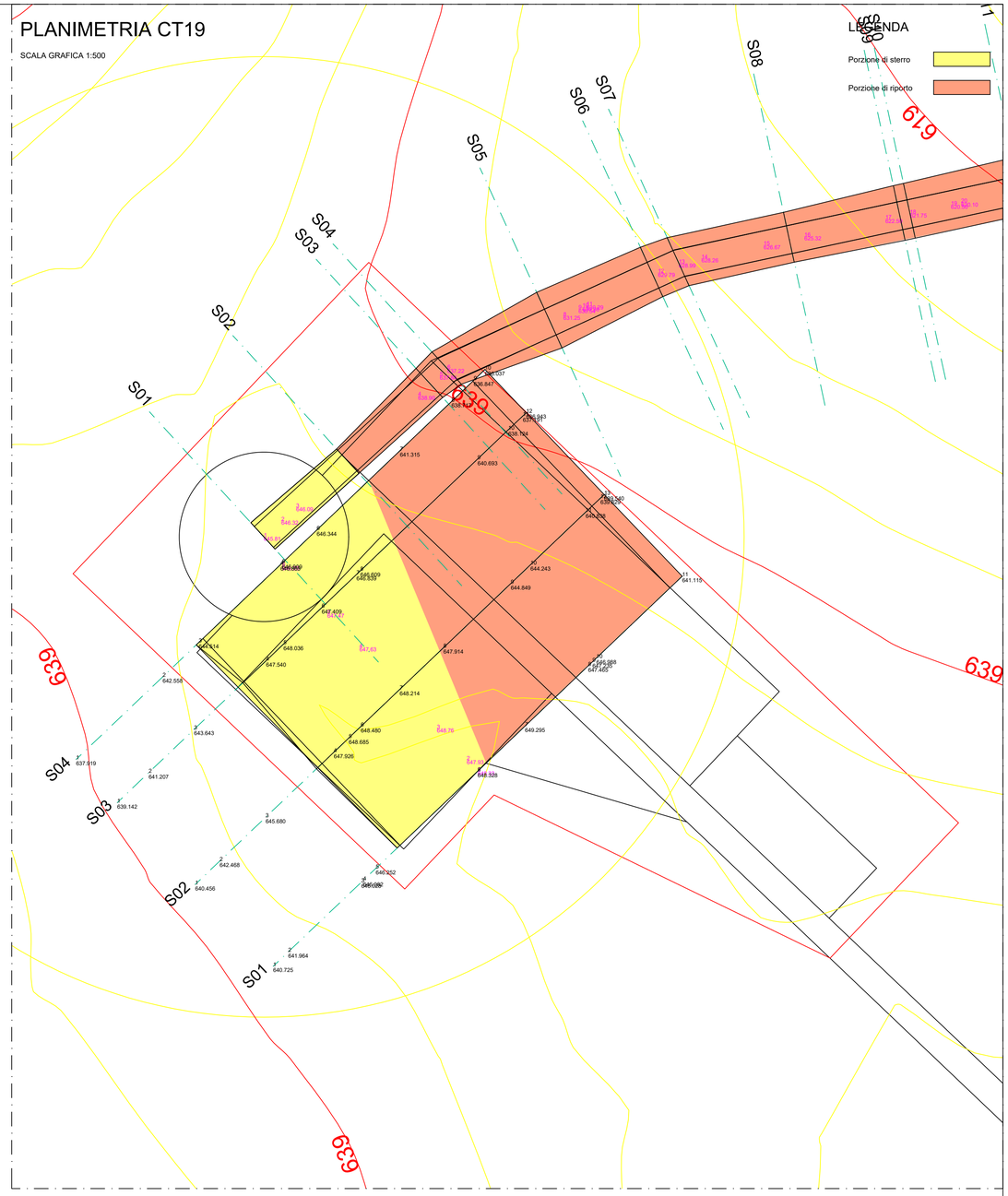

			Redatto	GD
			Controllato	GD
00	24/11/2021	Prima emissione	Approvato	WPD
Rev.	Data	Motivo emissione		

Wpd Murge s.r.l. Corso d'Italia n.83 00198 Roma (RM)	Regione Basilicata Comune di Colobraro, Tursi e Sant'Arcangelo	Ge.co.D'Or. s.r.l. Via P. Amedeo n. 32 75021 Colobraro (MT)	
Cod.	PCSE034-19B	Parco Eolico Colobrato Tursi	Progettista:
Titolo	Sezioni viabilità e piazzola CT 19		Ing. Gaetano D'Oronzio
Scala	Varie	Formato A1	

SEZIONI STRADA DI ACCESSO E PIAZZOLA CT20

Profilo Strada di accesso CT 20: Tabella Volumi (Sez.S01 - S06)

Sezione1	Sezione2	A1	A2	Sup. Media	Distanza	Vol. Scavo	Vol. Riporto	Scavo Tot.	Rip. Tot.	Ecocedenza
S01	S02	-0.63	0	-0.32	7.07	-2.24				
S01	S02	0	1.16	0.58	12.93		7.49			
S01	S02	0.63	3.57	2.1	20		42.04			
S01	S02	0	0.91	0.45	20		9.09			
						-2.24	58.62	-2.24	58.62	56.38
S02	S03	5.64	0	2.82	3.07		8.66			
S02	S03	0	-31.07	-15.54	16.93	-262.98				
S02	S03	0	-1.26	-0.63	20	-12.62				
						-275.59	8.66	-277.83	67.28	-210.55
S03	S04	-32.33	-44.37	-38.35	20	-766.99				
S03	S04	0	-0.31	-0.16	20	-3.12				
						-770.11	0	-1047.94	67.28	-980.66
S04	S05	-44.46	-34.91	-39.69	20	-793.73				
S04	S05	-0.22	0	-0.11	20	-2.17				
						-795.89	0	-1843.83	67.28	-1776.55
S05	S06	-34.9	-33.67	-34.29	0.78	-26.86				
						-26.86	0	-1870.69	67.28	-1803.41

Aree Totali in Planimetria	
Area Totale di Scavo	-686.229
Area Totale di Riporto	185.345

S01

Cut Area:-0.63
Area of Fill:0.63

Elevations: 1:1000
Lengths:1:1000

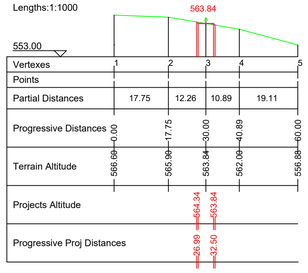

S02

Area of Fill:5.64

Elevations: 1:1000
Lengths:1:1000

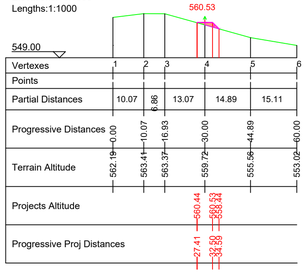

S03

Cut Area:-32.33

Elevations: 1:1000
Lengths:1:1000

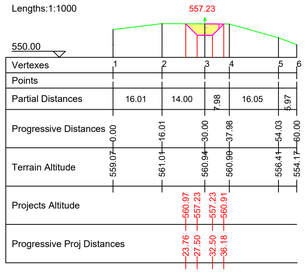

S04

Cut Area:-44.68

Elevations: 1:1000
Lengths:1:1000

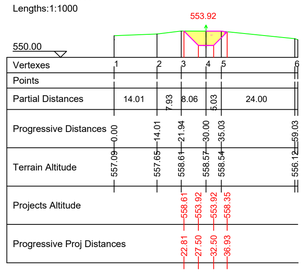

S05

Cut Area:-34.91

Elevations: 1:1000
Lengths:1:1000

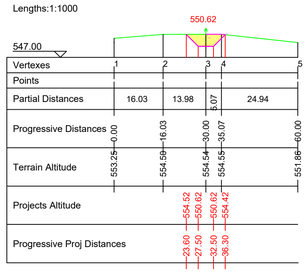

S06

Cut Area:-33.67

Elevations: 1:1000
Lengths:1:1000

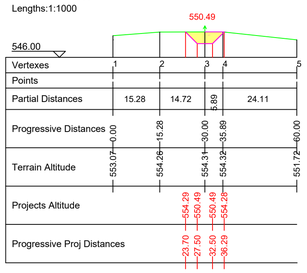

Profilo Piazzona CT 20: Tabella Volumi (Sez.S01 - S04)

Sezione1	Sezione2	A1	A2	Sup. Media	Distanza	Vol. Scavo	Vol. Riporto	Scavo Tot.	Rip. Tot.	Eccedenza
S01	S02	-236.43	-28.21	-132.32	20	-2646.33				
S01	S02	-16.7	0	-8.35	20	-167.05				
						-2813.38	0	-2813.38	0	-2813.38
S02	S03	-28.21	0	-14.1	3.71	-52.36				
S02	S03	0	123.74	61.87	16.29		1007.72			
S02	S03	0	3.69	1.84	20		36.89			
						-52.36	1044.61	-2865.74	1044.61	-1821.13
S03	S04	127.43	206.63	167.03	10.5		1753.83			
S03	S04	0	1.43	0.71	10.5		7.49			
						0	1761.31	-2865.74	2805.93	-59.81

Aree Totali in Planimetria	
Area Totale di Scavo	-1423.649
Area Totale di Riporto	1002.775

S01

Cut Area:-253.13

Elevations: 1:1000
Lengths:1:1000

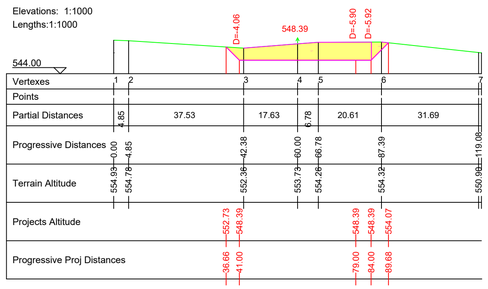

S02

Cut Area:-28.21

Elevations: 1:1000
Lengths:1:1000

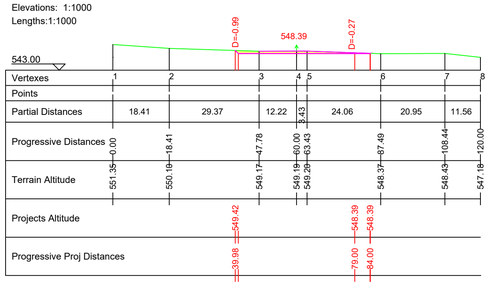

S03

Elevations: 1:1000
Lengths:1:1000

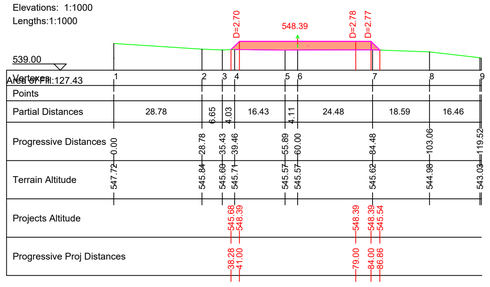

S04

Elevations: 1:1000
Lengths:1:1000

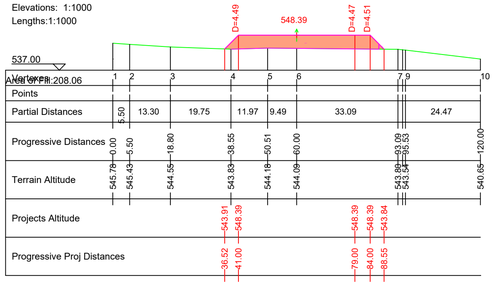

PLANIMETRIA CT20

SCALA GRAFICA 1:500

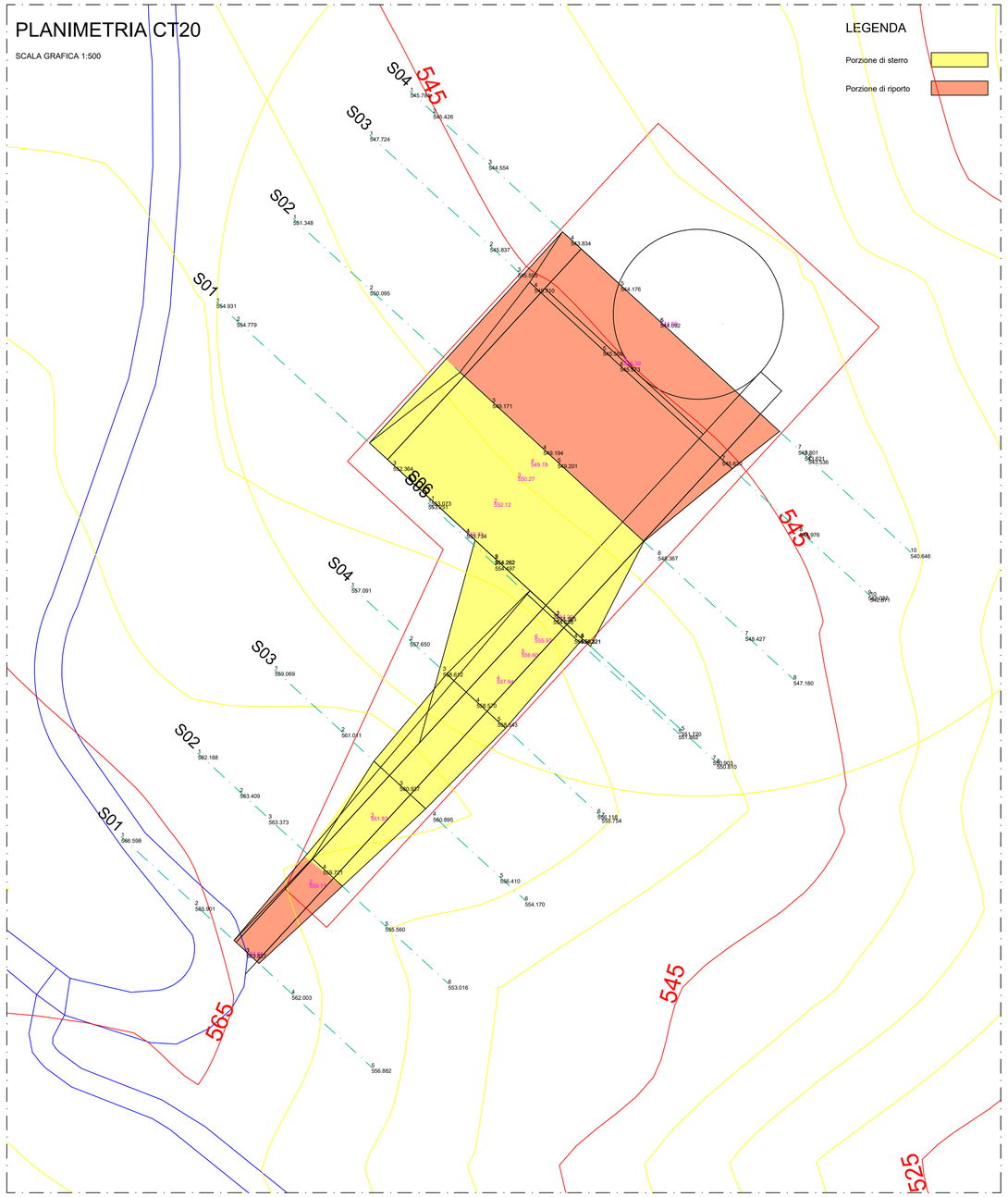

			Redatto	GD
			Controllato	GD
00	24/11/2021	Prima emissione	Approvato	WPD
Rev.	Data	Motivo emissione		

wpd	Wpd Murge s.r.l. Corso d'Italia n.83 00198 Roma (RM)	Regione Basilicata Comune di Colobraro, Tursi e Sant'Arcangelo	Ge.co.D'Or. s.r.l. Via P. Amedeo n. 32 75021 Colobraro (MT)
Cod.	PCSE034-20	Parco Eolico Colobrato Tursi	Progettista:
Titolo	Sezioni viabilità e piazzola CT 20		Ing. Gaetano D'Oronzio
Scala	Varie	Formato A1	

SEZIONI STRADA DI ACCESSO E PIAZZOLA CT21

Profilo Accesso CT 21: Tabella Volumi (Sez.S01 - S06)

Sezione1	Sezione2	A1	A2	Sup. Media	Distanza	Vol. Scavo	Vol. Riporto	Scavo Tot.	Rip. Tot.	Ecoedenza
S01	S02	-0.13	0	0.07	0.54		0.04			
S01	S02	0	-4.76	-2.38	19.46	-46.34				
S01	S02	-0.18	0	0.09	0.72		0.06			
S01	S02	0	-4.82	-2.41	19.28	-46.45				
S01	S02	0	-1.4	-0.7	20	-14.02				
						-106.81	0.1	-106.81	0.1	-106.71
S02	S03	-10.91	0	-5.45	7.41	-40.41				
S02	S03	0	18.53	9.26	12.59		116.62			
S02	S03	-0.08	0	-0.04	20	-0.78				
						-41.19	116.62	-148	116.72	-31.28
S03	S04	18.53	0	9.26	15.75		145.92			
S03	S04	0	-5	-2.5	4.25	-10.61				
						-10.61	145.92	-158.61	262.64	104.03
S04	S05	-0.2	0	-0.1	18.91	-1.89				
S04	S05	0	-0.01	0.01	1.09		0.01			
S04	S05	-4.77	-2.92	-3.84	20	-76.88				
S04	S05	-0.03	0	-0.01	20	-0.27				
						-79.05	0.01	-237.66	262.65	24.99
S05	S06	-0.01	0	0.01	0.37		0			
S05	S06	0	0.23	0.11	7.42		0.84			
S05	S06	-0.51	0	-0.25	3.92	-0.99				
S05	S06	0	0.5	0.25	3.88		0.97			
S05	S06	-2.28	-0.82	-1.55	7.8	-12.08				
S05	S06	-0.13	0	-0.07	7.8	-0.52				
						-13.6	1.82	-251.26	264.47	13.21

Aree Totali in Planimetria	
Area Totale di Scavo	-458.445
Area Totale di Riporto	189.134

S01

Area of Fill:0.32

Elevations: 1:1000
Lengths:1:1000

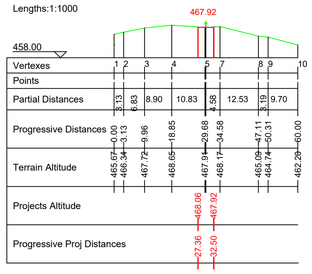

S02

Cut Area:-10.98

Elevations: 1:1000
Lengths:1:1000

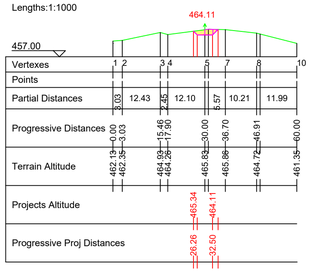

S03

Area of Fill:18.53

Elevations: 1:1000
Lengths:1:1000

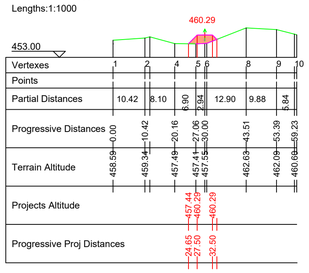

S04

Cut Area:-5.00

Elevations: 1:1000
Lengths:1:1000

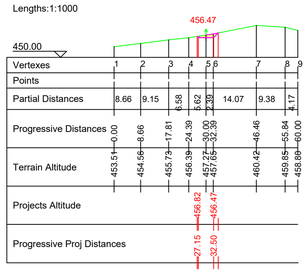

S05

Cut Area:-2.92
Area of Fill:0.01

Elevations: 1:1000
Lengths:1:1000

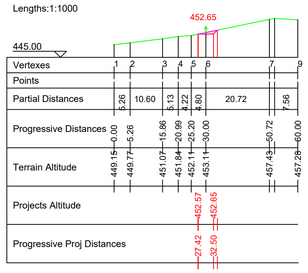

S06

Cut Area:-0.82
Area of Fill:0.73

Elevations: 1:1000
Lengths:1:1000

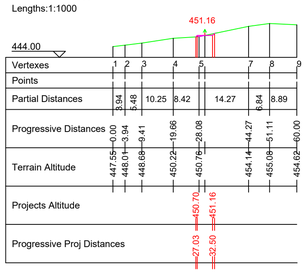

Profilo Piazzola CT 21: Tabella Volumi (Sez.S01 - S04)

Sezione1	Sezione2	A1	A2	Sup. Media	Distanza	Vol. Scavo	Vol. Riporto	Scavo Tot.	Rip. Tot.	Ecoedenza
S01	S02	13.31	65.14	39.22	20		784.49			
S01	S02	-85.06	0	-42.53	11.02	-468.77				
S01	S02	0	69.27	34.64	8.98		310.95			
S01	S02	-83.96	-19.49	-51.72	20	-1034.49				
S01	S02	-3.65	0	-1.82	20	-36.49				
						-1539.76	1095.44	-1539.76	1095.44	-444.31
S02	S03	134.41	284.28	209.35	20		4186.96			
S02	S03	-19.4	0	-9.7	8.26	-80.07				
S02	S03	0	27.59	13.79	11.74		161.98			
S02	S03	-0.09	0	-0.05	20	-0.95				
						-81.02	4348.94	-1620.78	5444.39	3823.61
S03	S04	311.87	443.63	377.75	10.5		3966.4			
S03	S04	0	1.26	0.63	10.5		6.63			

Aree Totali in Planimetria	
Area Totale di Scavo	-905.543
Area Totale di Riporto	2740.27

S01

Cut Area:-172.66
Area of Fill:13.31

Elevations: 1:1000
Lengths:1:1000

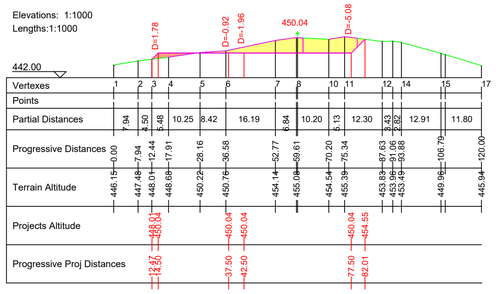

S02

Cut Area:-19.49
Area of Fill:134.41

Elevations: 1:1000
Lengths:1:1000

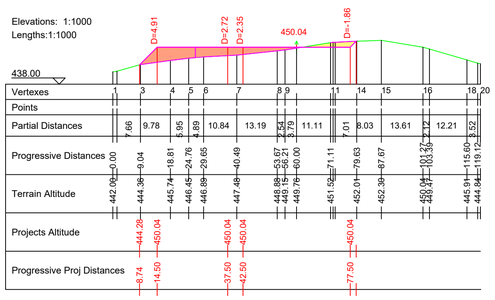

S03

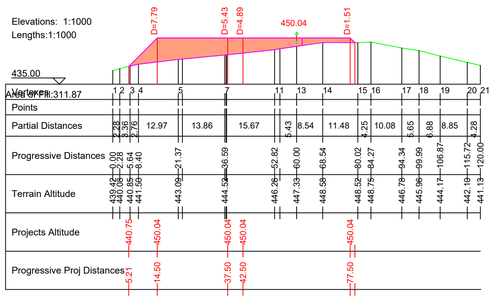

S04

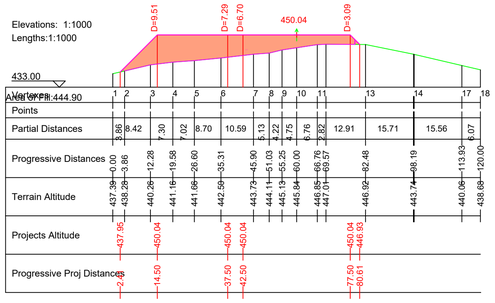

PLANIMETRIA CT21

SCALA GRAFICA 1:500

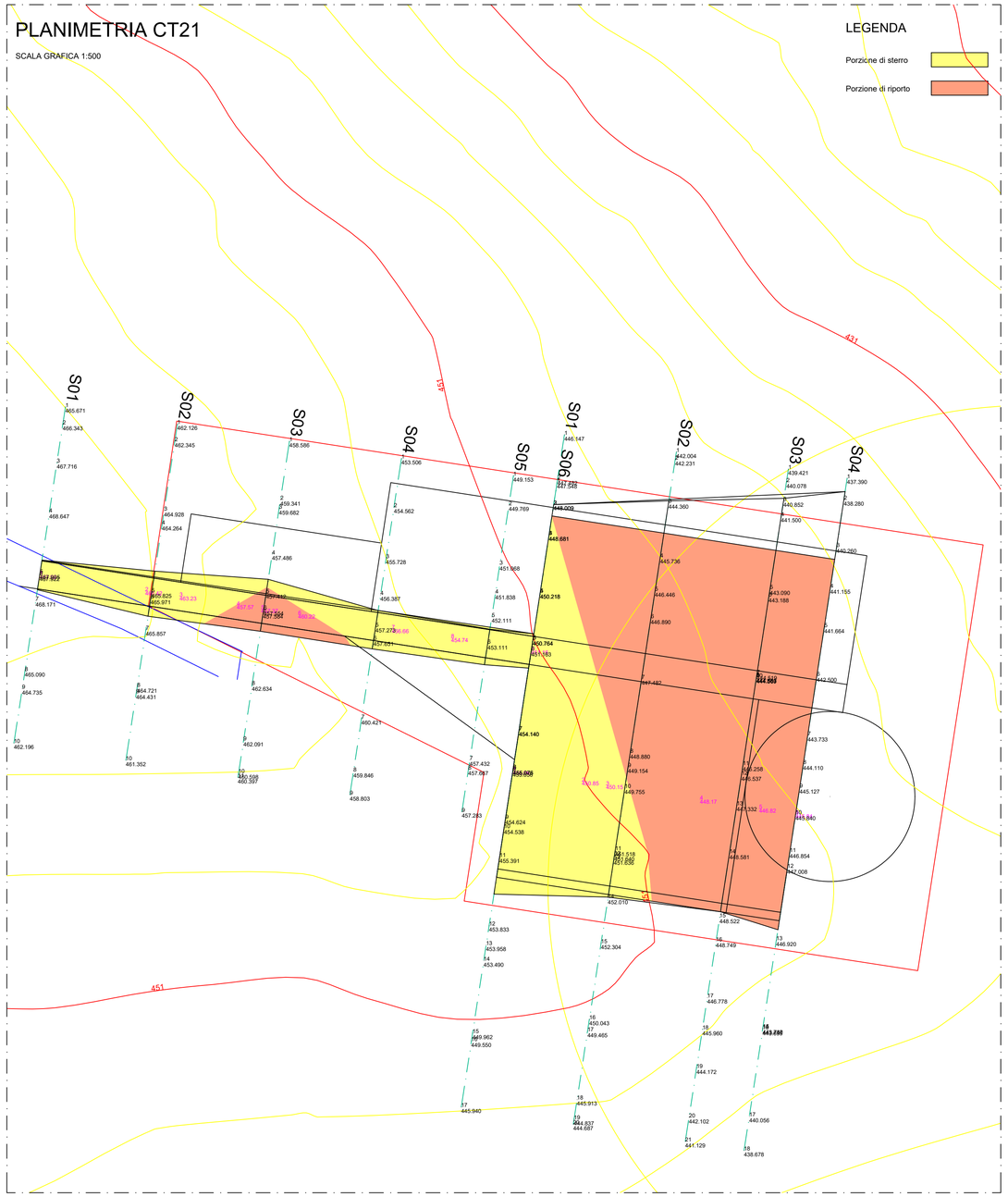

			Redatto	GD
			Controllato	GD
00	24/11/2021	Prima emissione	Approvato	WPD
Rev.	Data	Motivo emissione		

wpd	Wpd Murge s.r.l. Corso d'Italia n.83 00198 Roma (RM)	Regione Basilicata Comune di Colobraro, Tursi e Sant'Arcangelo	Ge.co.D'Or. s.r.l. Via P. Amedeo n. 32 75021 Colobraro (MT)
Cod.	PCSE034-21	Parco Eolico Colobrato Tursi	Progettista:
Titolo	Sezioni viabilità e piazzola CT 21		Ing. Gaetano D'Oronzio
Scala	Varie	Formato A1	