



Vista 1




Vista 2




Vista 3




Vista 4




Vista 5




Vista 6





Vista 7




Vista 8




Stralcio Ortofotografico tratta da Google Earth - 2018



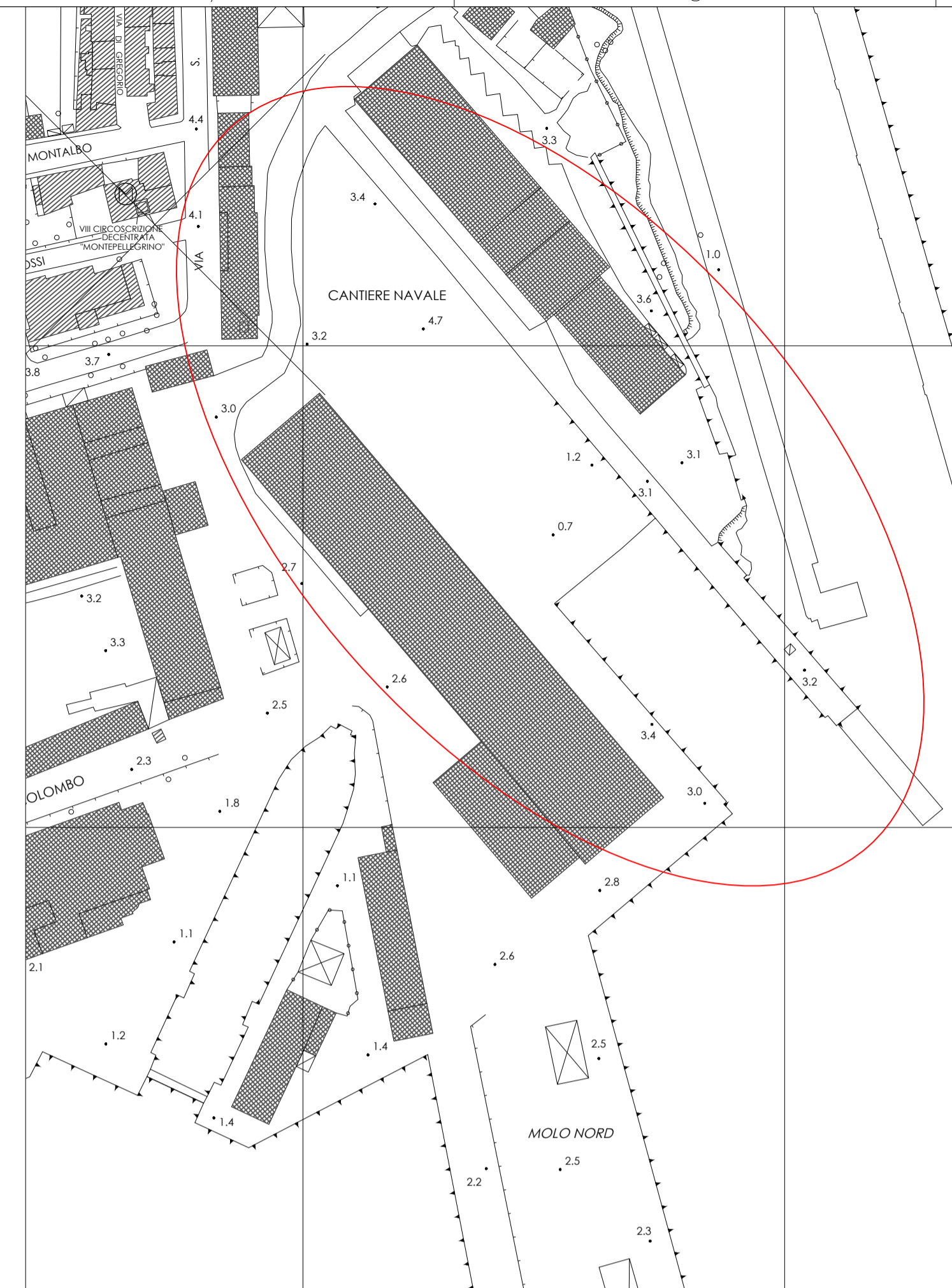
Vista 9



Vista 10



Vista 11



Stralcio Carta Tecnica Comunale (Acquasanta) - Foglio 32

Scala 1:2.000



AUTORITA' DI SISTEMA PORTUALE DEL MARE DI SICILIA OCCIDENTALE

PORTO DI PALERMO - Lavori di completamento per la messa in sicurezza del bacino di carenaggio 150.000 tpi - 1° lotto funzionale - CUP: I77G19000070007.

PROGETTO DEFINITIVO

PROGETTISTA E COORDINATORE DELLA SICUREZZA IN PROGETTAZIONE:
FINCANTIERI SI
evolving integration

RUP:
Ing. Salvatore Acquista

Progettazione specialistica:
Studi Ambientali
duomi




OGGETTO: Lotto B - Demolizione della parte fuori terra dello scalo esistente e spostamento impiantistico - Riempimento della parte lato mare dello scalo esistente a formare un nuovo piano - Realizzazione di una nuova soletta ad alto portello per un'area di circa 14.000 mq - Realizzazione di banchina con possibilità di incaglio per chiglia semisommersibile - Impianto di trattamento delle acque di prima pioggia e relative vasche - Realizzazione impianti elettrico, illuminazione e fluidi del nuovo piazzale di lavoro - Bille, verricelli per ormeggio e incaglio barge

CODICE:
B.SF.00


STATO DI FATTO - Planimetria generale dello stabilimento e documentazione fotografica

SCALA: DATA: 04-01-2021 Revisione: 00


SPAZIO PER I VISTI:




Vista 12




Vista 13



Vista 14




Vista 15



Vista 16




Vista 17




Vista 18



Vista 19



Vista 20



Vista 21