**LEGENDA**

- Area di impianto
- Confine catastale

Profilo: T1
Scala : 1000:100
Q.Rif. : −1.00

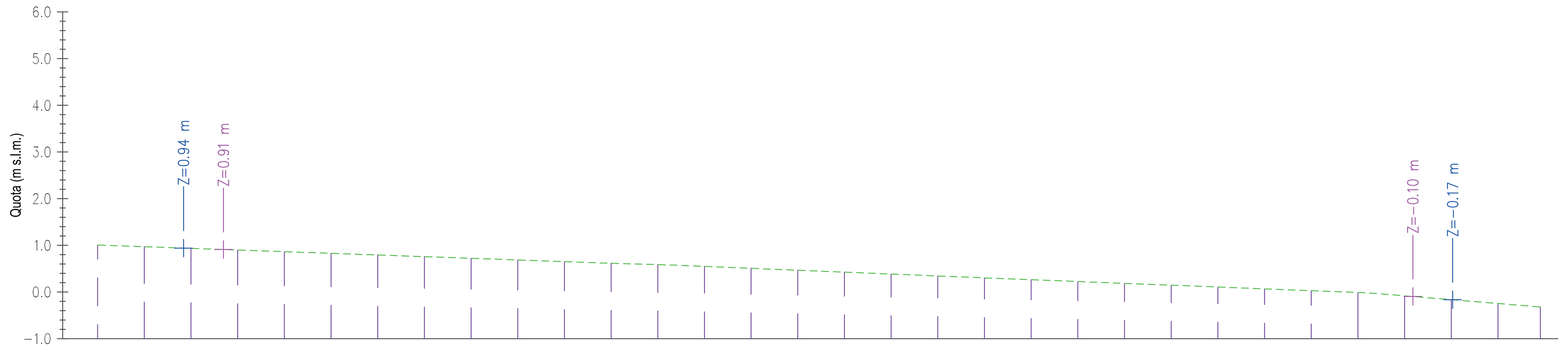


| NUMERO SEZIONE | DISTANZE PROGRESSIVE | QUOTE TERRENO |
|---|---|---|
| 1 | 0+000.0 | 1.01 |
| 2 | 0+010.0 | 0.97 |
| 3 | 0+020.0 | 0.94 |
| 4 | 0+030.0 | 0.90 |
| 5 | 0+040.0 | 0.86 |
| 6 | 0+050.0 | 0.83 |
| 7 | 0+060.0 | 0.79 |
| 8 | 0+070.0 | 0.76 |
| 9 | 0+080.0 | 0.72 |
| 10 | 0+090.0 | 0.69 |
| 11 | 0+100.0 | 0.65 |
| 12 | 0+110.0 | 0.62 |
| 13 | 0+120.0 | 0.59 |
| 14 | 0+130.0 | 0.55 |
| 15 | 0+140.0 | 0.51 |
| 16 | 0+150.0 | 0.47 |
| 17 | 0+160.0 | 0.43 |
| 18 | 0+170.0 | 0.38 |
| 19 | 0+180.0 | 0.34 |
| 20 | 0+190.0 | 0.30 |
| 21 | 0+200.0 | 0.26 |
| 22 | 0+210.0 | 0.22 |
| 23 | 0+220.0 | 0.19 |
| 24 | 0+230.0 | 0.15 |
| 25 | 0+240.0 | 0.11 |
| 26 | 0+250.0 | 0.07 |
| 27 | 0+260.0 | 0.03 |
| 28 | 0+270.0 | −0.01 |
| 29 | 0+280.0 | −0.08 |
| 30 | 0+290.0 | −0.16 |
| 31 | 0+300.0 | −0.25 |
| 32 | 0+309.1 | −0.32 |

Profilo: T2
Scala : 1000:100
Q.Rif. : −1.00

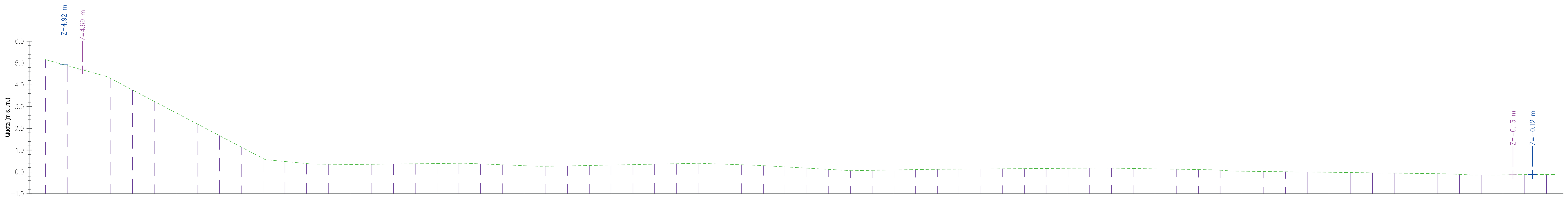


| NUMERO SEZIONE | DISTANZE PROGRESSIVE | QUOTE TERRENO |
|---|---|---|
| 1 | 0+000.0 | 5.16 |
| 2 | 0+010.0 | 4.88 |
| 3 | 0+020.0 | 4.61 |
| 4 | 0+030.0 | 4.29 |
| 5 | 0+040.0 | 3.76 |
| 6 | 0+050.0 | 3.24 |
| 7 | 0+060.0 | 2.71 |
| 8 | 0+070.0 | 2.19 |
| 9 | 0+080.0 | 1.67 |
| 10 | 0+090.0 | 1.14 |
| 11 | 0+100.0 | 0.62 |
| 12 | 0+110.0 | 0.48 |
| 13 | 0+120.0 | 0.39 |
| 14 | 0+130.0 | 0.35 |
| 15 | 0+140.0 | 0.35 |
| 16 | 0+150.0 | 0.35 |
| 17 | 0+160.0 | 0.36 |
| 18 | 0+170.0 | 0.38 |
| 19 | 0+180.0 | 0.39 |
| 20 | 0+190.0 | 0.40 |
| 21 | 0+200.0 | 0.37 |
| 22 | 0+210.0 | 0.33 |
| 23 | 0+220.0 | 0.29 |
| 24 | 0+230.0 | 0.26 |
| 25 | 0+240.0 | 0.28 |
| 26 | 0+250.0 | 0.30 |
| 27 | 0+260.0 | 0.32 |
| 28 | 0+270.0 | 0.34 |
| 29 | 0+280.0 | 0.36 |
| 30 | 0+290.0 | 0.38 |
| 31 | 0+300.0 | 0.40 |
| 32 | 0+310.0 | 0.36 |
| 33 | 0+320.0 | 0.33 |
| 34 | 0+330.0 | 0.29 |
| 35 | 0+340.0 | 0.23 |
| 36 | 0+350.0 | 0.17 |
| 37 | 0+360.0 | 0.12 |
| 38 | 0+370.0 | 0.06 |
| 39 | 0+380.0 | 0.07 |
| 40 | 0+390.0 | 0.09 |
| 41 | 0+400.0 | 0.11 |
| 42 | 0+410.0 | 0.12 |
| 43 | 0+420.0 | 0.13 |
| 44 | 0+430.0 | 0.14 |
| 45 | 0+440.0 | 0.14 |
| 46 | 0+450.0 | 0.15 |
| 47 | 0+460.0 | 0.16 |
| 48 | 0+470.0 | 0.17 |
| 49 | 0+480.0 | 0.18 |
| 50 | 0+490.0 | 0.17 |
| 51 | 0+500.0 | 0.16 |
| 52 | 0+510.0 | 0.14 |
| 53 | 0+520.0 | 0.13 |
| 54 | 0+530.0 | 0.11 |
| 55 | 0+540.0 | 0.08 |
| 56 | 0+550.0 | 0.03 |
| 57 | 0+560.0 | 0.02 |
| 58 | 0+570.0 | 0.01 |
| 59 | 0+580.0 | 0.00 |
| 60 | 0+590.0 | −0.02 |
| 61 | 0+600.0 | −0.03 |
| 62 | 0+610.0 | −0.04 |
| 63 | 0+620.0 | −0.05 |
| 64 | 0+630.0 | −0.07 |
| 65 | 0+640.0 | −0.08 |
| 66 | 0+650.0 | −0.11 |
| 67 | 0+660.0 | −0.14 |
| 68 | 0+670.0 | −0.13 |
| 69 | 0+680.0 | −0.12 |
| 70 | 0+690.0 | −0.12 |

Profilo: T3
Scala : 1000:100
Q.Rif. : −1.00

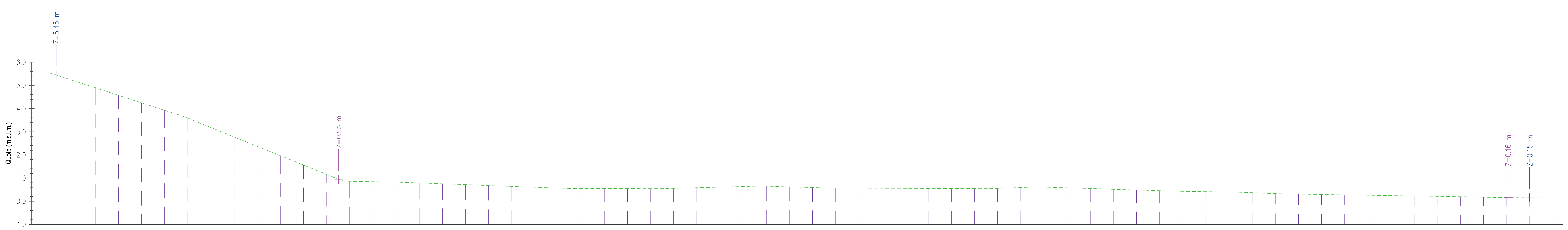


| NUMERO SEZIONE | DISTANZE PROGRESSIVE | QUOTE TERRENO |
|---|---|---|
| 1 | 0+000.0 | 5.55 |
| 2 | 0+010.0 | 5.22 |
| 3 | 0+020.0 | 4.90 |
| 4 | 0+030.0 | 4.57 |
| 5 | 0+040.0 | 4.25 |
| 6 | 0+050.0 | 3.92 |
| 7 | 0+060.0 | 3.59 |
| 8 | 0+070.0 | 3.18 |
| 9 | 0+080.0 | 2.78 |
| 10 | 0+090.0 | 2.37 |
| 11 | 0+100.0 | 1.97 |
| 12 | 0+110.0 | 1.56 |
| 13 | 0+120.0 | 1.16 |
| 14 | 0+130.0 | 0.87 |
| 15 | 0+140.0 | 0.85 |
| 16 | 0+150.0 | 0.83 |
| 17 | 0+160.0 | 0.79 |
| 18 | 0+170.0 | 0.75 |
| 19 | 0+180.0 | 0.72 |
| 20 | 0+190.0 | 0.68 |
| 21 | 0+200.0 | 0.64 |
| 22 | 0+210.0 | 0.60 |
| 23 | 0+220.0 | 0.57 |
| 24 | 0+230.0 | 0.54 |
| 25 | 0+240.0 | 0.54 |
| 26 | 0+250.0 | 0.54 |
| 27 | 0+260.0 | 0.54 |
| 28 | 0+270.0 | 0.56 |
| 29 | 0+280.0 | 0.58 |
| 30 | 0+290.0 | 0.61 |
| 31 | 0+300.0 | 0.64 |
| 32 | 0+310.0 | 0.65 |
| 33 | 0+320.0 | 0.62 |
| 34 | 0+330.0 | 0.59 |
| 35 | 0+340.0 | 0.57 |
| 36 | 0+350.0 | 0.56 |
| 37 | 0+360.0 | 0.56 |
| 38 | 0+370.0 | 0.55 |
| 39 | 0+380.0 | 0.55 |
| 40 | 0+390.0 | 0.55 |
| 41 | 0+400.0 | 0.54 |
| 42 | 0+410.0 | 0.55 |
| 43 | 0+420.0 | 0.59 |
| 44 | 0+430.0 | 0.61 |
| 45 | 0+440.0 | 0.58 |
| 46 | 0+450.0 | 0.55 |
| 47 | 0+460.0 | 0.52 |
| 48 | 0+470.0 | 0.49 |
| 49 | 0+480.0 | 0.46 |
| 50 | 0+490.0 | 0.43 |
| 51 | 0+500.0 | 0.41 |
| 52 | 0+510.0 | 0.40 |
| 53 | 0+520.0 | 0.37 |
| 54 | 0+530.0 | 0.33 |
| 55 | 0+540.0 | 0.31 |
| 56 | 0+550.0 | 0.29 |
| 57 | 0+560.0 | 0.28 |
| 58 | 0+570.0 | 0.26 |
| 59 | 0+580.0 | 0.24 |
| 60 | 0+590.0 | 0.23 |
| 61 | 0+600.0 | 0.21 |
| 62 | 0+610.0 | 0.19 |
| 63 | 0+620.0 | 0.18 |
| 64 | 0+630.0 | 0.16 |
| 65 | 0+640.0 | 0.15 |
| 66 | 0+650.0 | 0.15 |

Profilo: T4
Scala : 1000:100
Q.Rif. : −1.00

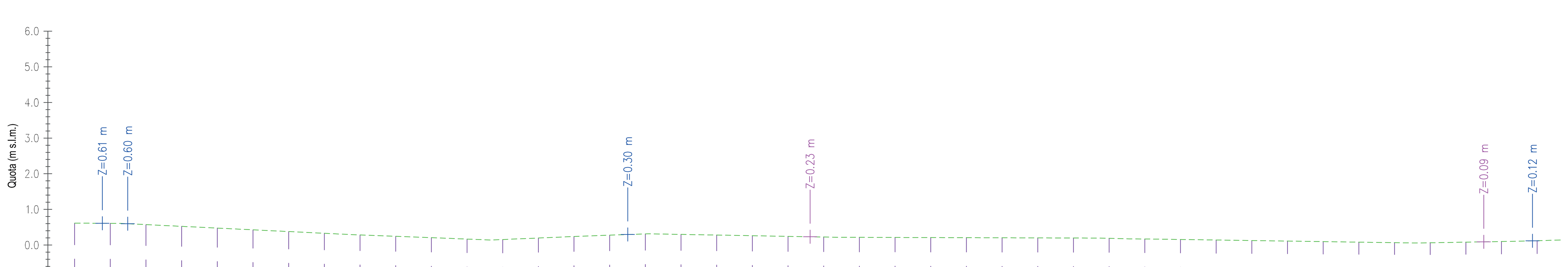


| NUMERO SEZIONE | DISTANZE PROGRESSIVE | QUOTE TERRENO |
|---|---|---|
| 1 | 0+000.0 | 0.62 |
| 2 | 0+010.0 | 0.61 |
| 3 | 0+020.0 | 0.57 |
| 4 | 0+030.0 | 0.52 |
| 5 | 0+040.0 | 0.48 |
| 6 | 0+050.0 | 0.43 |
| 7 | 0+060.0 | 0.38 |
| 8 | 0+070.0 | 0.33 |
| 9 | 0+080.0 | 0.28 |
| 10 | 0+090.0 | 0.25 |
| 11 | 0+100.0 | 0.21 |
| 12 | 0+110.0 | 0.17 |
| 13 | 0+120.0 | 0.15 |
| 14 | 0+130.0 | 0.20 |
| 15 | 0+140.0 | 0.24 |
| 16 | 0+150.0 | 0.28 |
| 17 | 0+160.0 | 0.31 |
| 18 | 0+170.0 | 0.30 |
| 19 | 0+180.0 | 0.28 |
| 20 | 0+190.0 | 0.26 |
| 21 | 0+200.0 | 0.24 |
| 22 | 0+210.0 | 0.23 |
| 23 | 0+220.0 | 0.22 |
| 24 | 0+230.0 | 0.21 |
| 25 | 0+240.0 | 0.21 |
| 26 | 0+250.0 | 0.21 |
| 27 | 0+260.0 | 0.20 |
| 28 | 0+270.0 | 0.20 |
| 29 | 0+280.0 | 0.20 |
| 30 | 0+290.0 | 0.19 |
| 31 | 0+300.0 | 0.17 |
| 32 | 0+310.0 | 0.16 |
| 33 | 0+320.0 | 0.14 |
| 34 | 0+330.0 | 0.13 |
| 35 | 0+340.0 | 0.11 |
| 36 | 0+350.0 | 0.10 |
| 37 | 0+360.0 | 0.08 |
| 38 | 0+370.0 | 0.07 |
| 39 | 0+380.0 | 0.06 |
| 40 | 0+390.0 | 0.08 |
| 41 | 0+400.0 | 0.10 |
| 42 | 0+410.0 | 0.12 |

Regione Emilia-Romagna — Provincia di Ferrara — COMUNE DI ARGENTA

Committente:

FLYNIS PV 2 SRL


Via Statuto, 10 - 20121 Milano - Italy
pec: flynispv2srl@legalmail.it


**PROCEDIMENTO VIA NAZIONALE**
ai sensi dell'art. 23 del D.Lgs. 152/06 e s.m.i.

Denominazione progetto:

**IMPIANTO AGRIVOLTAICO "LA COMUNA"**
**di potenza 20,2176 MWp**

Sito in: **Comune di Argenta (FE)**

Titolo elaborato:

## Profili topografici trasversali

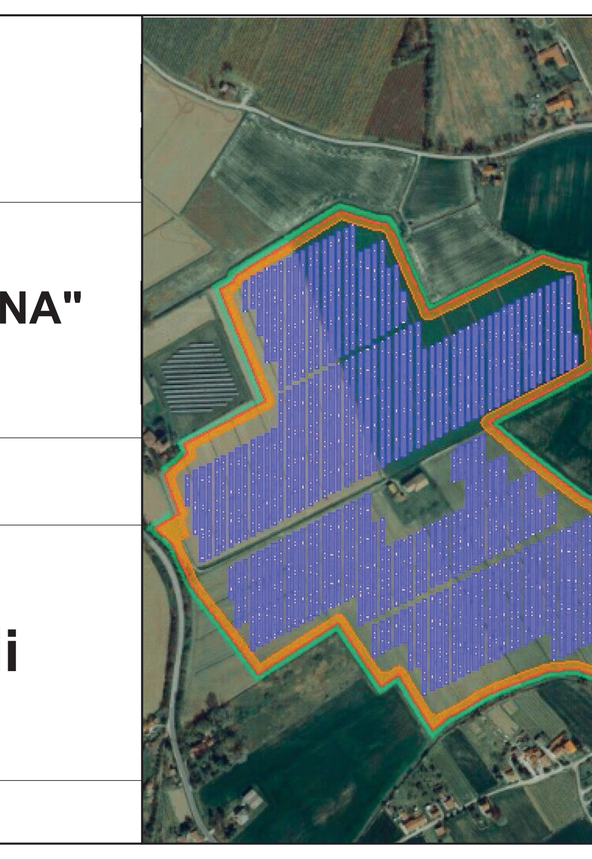

Elaborato n. **VIA6c** | Scala 1:1'000 - 1:100


Responsabile coordinamento e revisione progetto : dott. for. Edoardo Pio Iurato

Progettisti: dott. for. Ivan Bevilacqua

Collaboratori: -
-


TIMBRI E FIRME:

| REV.: | REDAZIONE: | CONTROLLO: | DATA: | FIRMA/TIMBRO COMMITTENTE: |
|---|---|---|---|---|
| 00 | dott. for. Ivan Bevilacqua | dott. for. Edoardo Pio Iurato | 10/11/2021 | FLYREN |
| 01 | | | | |
| 02 | | | | |

FLYREN
THE CULTURE OF CLEAN ENERGY


**Flyren Development S.r.l.**
Lungo Po Antonelli, 21 - 10153 Torino (TO)
tel: 011/ 8123575 - fax: 011/ 8127528
email: info@flyren.eu
web: www.flyren.eu
C.F. / P. IVA n. 12062400010


NOTA:
Sezioni tipologiche derivante da modello digitale del terreno.