

COMMITTENTE:



DIREZIONE LAVORI:



APPALTATORE:



PROGETTAZIONE:

MANDATARIA:

MANDANTI:



IL DIRETTORE DELLA  
PROGETTAZIONE:

Ing. L. LACOPO

Responsabile integrazione fra le varie  
prestazioni specialistiche

**PROGETTO ESECUTIVO**

**ITINERARIO NAPOLI – BARI  
RADDOPPIO TRATTA CANCELLO - BENEVENTO  
II LOTTO FUNZIONALE FRASSO TELESINO – VITULANO  
2° SUBLOTTO TELESE – SAN LORENZO**

RELAZIONE

PONTI E VIADOTTI

VI14 - VIADOTTO dal km 34+173 al km 34+348: Viadotto Limata II

"Struttura ad archi": Tabulato di calcolo 2 di 2

APPALTATORE		SCALA:
IL DIRETTORE TECNICO Ing. M. FERRONI 		<input type="text"/>

COMMESSA LOTTO FASE ENTE TIPO DOC. OPERA/DISCIPLINA Progr. REV.

I	F	2	R	2	2	E	Z	Z	C	L	V	I	1	4	0	0	0	0	4	A
---	---	---	---	---	---	---	---	---	---	---	---	---	---	---	---	---	---	---	---	---

Rev.	Descrizione	Redatto	Data	Verificato	Data	Approvato	Data	Autorizzato Data
A	EMISSIONE	Coding	29/10/21	G.Coppa	30/10/21	L.Bruzzone	30/10/21	IL PROGETTISTA F. DI IULIO  31/10/21

APPALTATORE: <b>TELESE S.c.a r.l.</b> Consorzio Telese Società Consortile a Responsabilità Limitata	<b>ITINERARIO NAPOLI – BARI</b> <b>RADDOPPIO TRATTA CANCELLO-BENEVENTO</b> <b>II LOTTO FUNZIONALE FRASSO TELESINO – VITULANO</b> <b>2° SUBLOTTO TELESE – SAN LORENZO</b>  <b>PROGETTO ESECUTIVO</b>					
PROGETTAZIONE: Mandatario: SYSTRA S.A.      Mandante: SWS Engineering S.p.A.      SYSTRA-SOTECNI S.p.A.						
<b>PONTI E VIADOTTI – VI14</b> "Struttura ad archi": Tabulato di calcolo – 2 di 2	<b>COMMESSA</b> <b>IF2R</b>	<b>LOTTO</b> <b>2.2.E.ZZ</b>	<b>CODIFICA</b> <b>CL</b>	<b>DOCUMENTO</b> <b>VI.14.0.0.004</b>	<b>REV.</b> <b>A</b>	<b>FOGLIO</b> <b>2 di 597</b>

## INDICE

1	PREMESSA .....	3
2	DESCRIZIONE DELL'OPERA .....	4
3	TABULATO DI CALCOLO .....	9

APPALTATORE: <b>TELESE S.c.a r.l.</b> Consorzio Telese Società Consortile a Responsabilità Limitata	ITINERARIO NAPOLI – BARI RADDOPPIO TRATTA CANCELLO-BENEVENTO II LOTTO FUNZIONALE FRASSO TELESINO – VITULANO 2° SUBLOTTO TELESE – SAN LORENZO PROGETTO ESECUTIVO					
PROGETTAZIONE: Mandatario: SYSTRA S.A. Mandante: SWS Engineering S.p.A. SYSTRA-SOTECNI S.p.A.						
PONTI E VIADOTTI – VI14 "Struttura ad archi": Tabulato di calcolo – 2 di 2	COMMESSA IF2R	LOTTO 2.2.E.ZZ	CODIFICA CL	DOCUMENTO VI.14.0.0.004	REV. A	FOGLIO 3 di 597

## 1 PREMESSA

Nell'ambito dell'*Itinerario Napoli-Bari* si inserisce il *Raddoppio della Tratta Cancello - Benevento - II° Lotto Funzionale Frasso Telesino - Vitulano* oggetto di progettazione esecutiva.

Nel seguito si riportano i tabulati di calcolo dei modelli di calcolo relativi al *concio 6* della struttura in oggetto, estratti dal programma Sap2000.

Per la relativa relazione di calcolo strutturale si rimanda all'elaborato *IF2R.2.2.E.ZZ.CL.VI.14.0.0.002.B*.

Gli elaborati grafici di riferimento sono i seguenti:

Planimetria delle fondazioni e di tracciamento	1:200	IF2R	2	2	E	Z	Z	P	9	V	I	1	4	0	0	0	0	1	B
Pianta scavi - sezione longitudinale - opere provvisionali	1:200	IF2R	2	2	E	Z	Z	A	9	V	I	1	4	0	0	0	0	1	B
Pianta impalcato e prospetto longitudinale	1:200	IF2R	2	2	E	Z	Z	A	9	V	I	1	4	0	8	0	0	2	B
Sezioni trasversali	1:50	IF2R	2	2	E	Z	Z	W	B	V	I	1	4	0	0	0	0	1	B
Sezioni longitudinale	1:100	IF2R	2	2	E	Z	Z	Z	A	V	I	1	4	0	0	0	0	1	B
Concio "2" - Piante e sezioni	VARIE	IF2R	2	2	E	Z	Z	A	Z	V	I	1	4	0	0	0	0	1	B
Concio "6" - Piante e sezioni	VARIE	IF2R	2	2	E	Z	Z	A	Z	V	I	1	4	0	0	0	0	2	B
Particolari costruttivi	VARIE	IF2R	2	2	E	Z	Z	B	Z	V	I	1	4	0	0	0	0	1	B

APPALTATORE: <b>TELESE</b> S.c.a r.l. Consorzio Telese Società Consortile a Responsabilità Limitata	ITINERARIO NAPOLI – BARI RADDOPPIO TRATTA CANCELLO-BENEVENTO II LOTTO FUNZIONALE FRASSO TELESINO – VITULANO 2° SUBLOTTO TELESE – SAN LORENZO  PROGETTO ESECUTIVO					
PROGETTAZIONE: Mandataria: SYSTRA S.A. Mandante: SWS Engineering S.p.A. SYSTRA-SOTECNI S.p.A.	COMMESSA	LOTTO	CODIFICA	DOCUMENTO	REV.	FOGLIO
PONTI E VIADOTTI – VI14 "Struttura ad archi": Tabulato di calcolo – 2 di 2	IF2R	2.2.E.ZZ	CL	VI.14.0.0.004	A	4 di 597

## 2 DESCRIZIONE DELL'OPERA

Il *Viadotto Limata II - VI14*, a doppio binario, si estende dal km 34+173,000 al km 34+348,000 della *Tratta Canello-Benevento - II° Lotto Funzionale Frasso Telesino-Vitulano* per uno sviluppo complessivo di 175 m.

Tale viadotto è costituito nel tratto iniziale da uno *scatolare in c.a "chiuso"* (conci 1, 2 e 6), mentre nel tratto centrale (conci 3, 4 e 5) da una struttura scatolare in c.a. con forni, che costituisce la *"struttura ad archi"*.

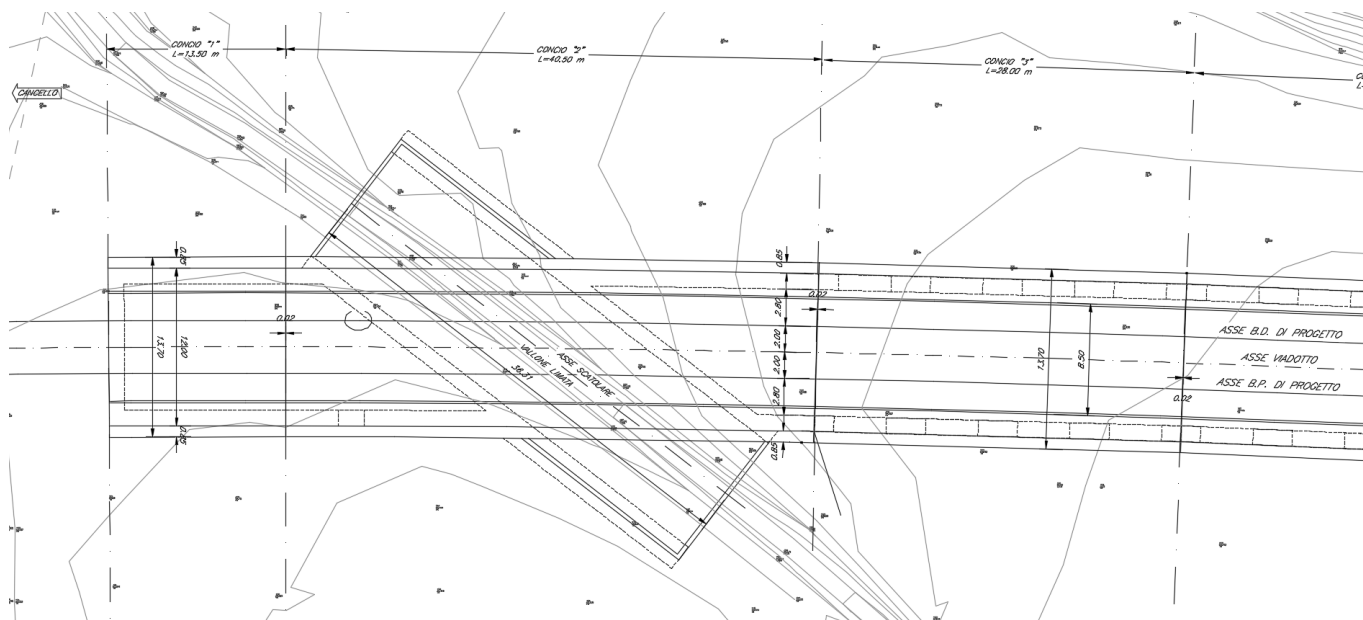


Figura 1 – Stralcio planimetrico del VI14 – 1 di 2

APPALTATORE: <b>TELESE S.c.a r.l.</b> Consorzio Telese Società Consortile a Responsabilità Limitata	ITINERARIO NAPOLI – BARI RADDOPPIO TRATTA CANCELLO-BENEVENTO II LOTTO FUNZIONALE FRASSO TELESINO – VITULANO 2° SUBLOTTO TELESE – SAN LORENZO					
PROGETTAZIONE: Mandataria: SYSTRA S.A. Mandante: SWS Engineering S.p.A. SYSTRA-SOTECNI S.p.A.	PROGETTO ESECUTIVO					
PONTI E VIADOTTI – VI14 "Struttura ad archi": Tabulato di calcolo – 2 di 2	COMMESSA IF2R	LOTTO 2.2.E.ZZ	CODIFICA CL	DOCUMENTO VI.14.0.004	REV. A	FOGLIO 5 di 597

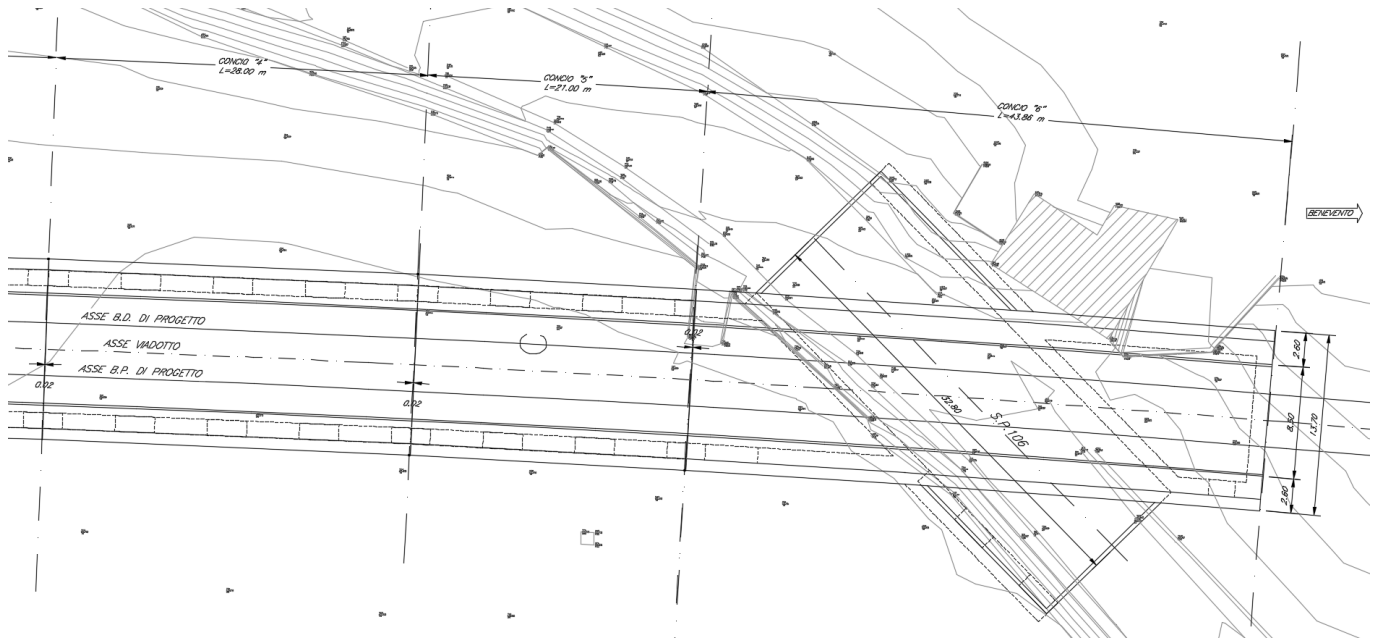


Figura 2 – Stralcio planimetrico del VI14 – 2 di 2

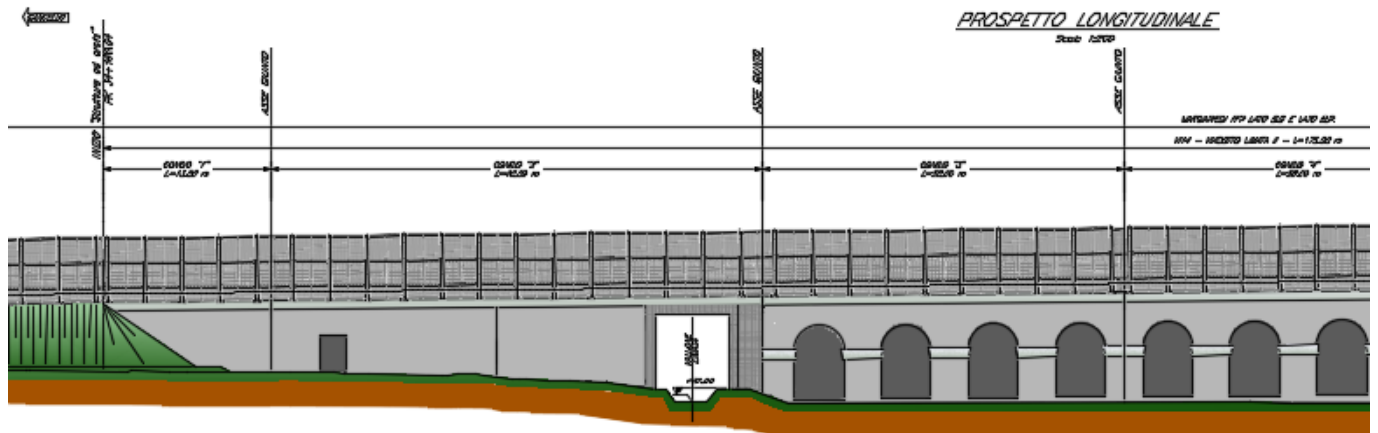


Figura 3– Prospetto del VI14 1 di 2 - “struttura ad archi”

APPALTATORE: <b>TELESE</b> S.c.a r.l. Consorzio Telese Società Consortile a Responsabilità Limitata	ITINERARIO NAPOLI – BARI RADDOPPIO TRATTA CANCELLO-BENEVENTO II LOTTO FUNZIONALE FRASSO TELESINO – VITULANO 2° SUBLOTTO TELESE – SAN LORENZO  PROGETTO ESECUTIVO					
PROGETTAZIONE: Mandatario: SYSTRA S.A. Mandante: SWS Engineering S.p.A. SYSTRA-SOTECNI S.p.A.	COMMESSA IF2R	LOTTO 2.2.E.ZZ	CODIFICA CL	DOCUMENTO VI.14.0.0.004	REV. A	FOGLIO 6 di 597
PONTI E VIADOTTI – VI14 "Struttura ad archi": Tabulato di calcolo – 2 di 2						

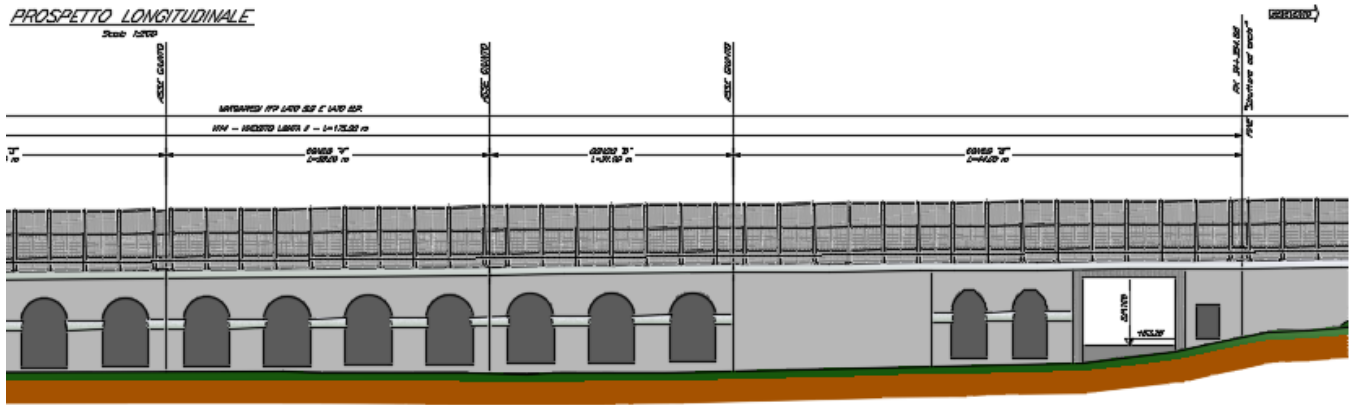


Figura 4– Prospetto del VI14 2 di 2 - “struttura ad archi”

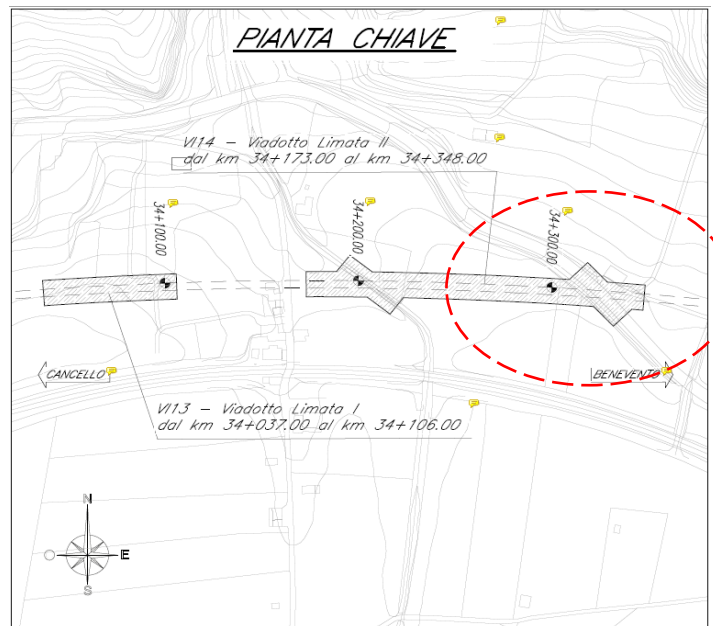


Figura 5 – Stralcio planimetrico del Viadotto Limata II – VI14- dettaglio del concio numero 6, L=44m

APPALTATORE: <b>TELESE</b> S.c.a r.l. Consorzio Telese Società Consortile a Responsabilità Limitata	<b>ITINERARIO NAPOLI – BARI</b> <b>RADDOPPIO TRATTA CANCELLO-BENEVENTO</b> <b>II LOTTO FUNZIONALE FRASSO TELESINO – VITULANO</b> <b>2° SUBLOTTO TELESE – SAN LORENZO</b> <b>PROGETTO ESECUTIVO</b>					
PROGETTAZIONE: Mandataria: SYSTRA S.A.    Mandante: SWS Engineering S.p.A.    SYSTRA-SOTECNI S.p.A.						
<b>PONTI E VIADOTTI – VI14</b> "Struttura ad archi": Tabulato di calcolo – 2 di 2	COMMESSA IF2R	LOTTO 2.2.E.ZZ	CODIFICA CL	DOCUMENTO VI.14.0.0.004	REV. A	FOGLIO 7 di 597

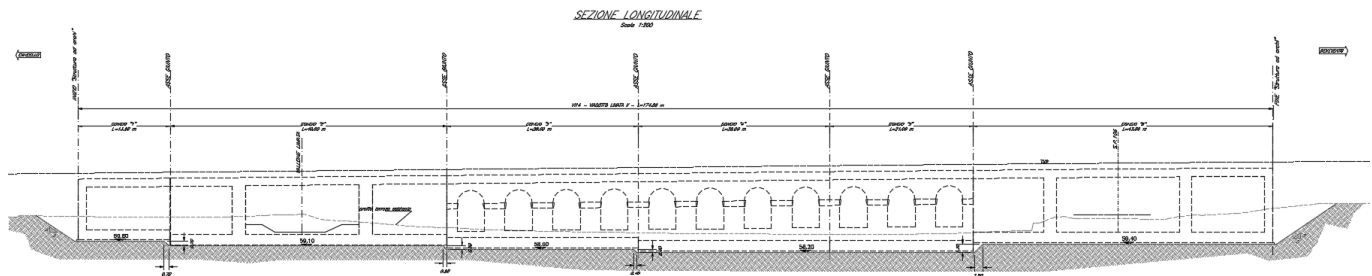


Figura 6 – Sezione longitudinale del Viadotto Limata II – VI14

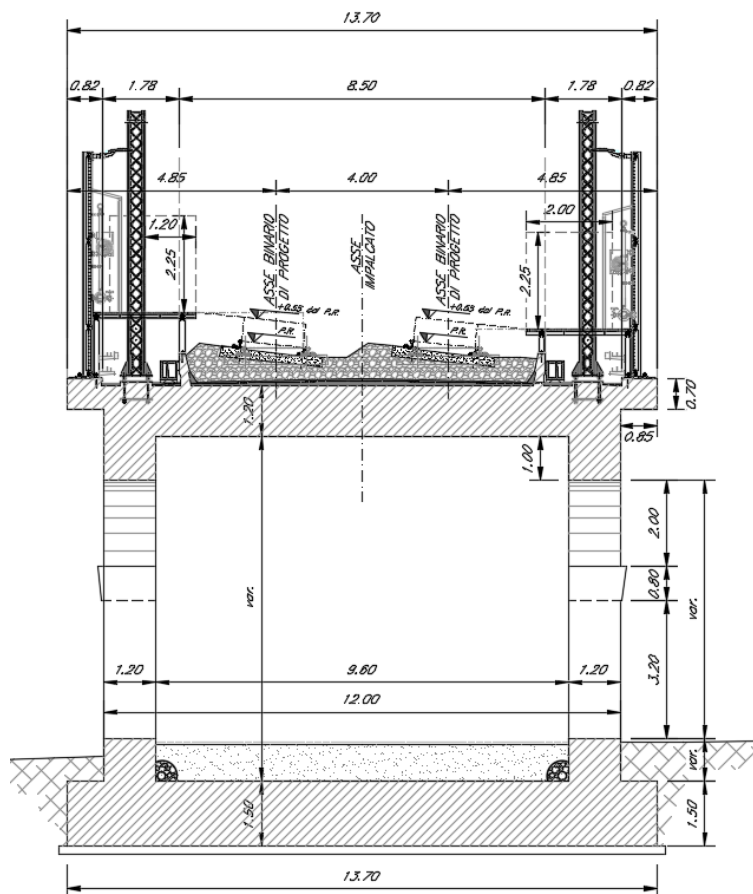


Figura 7 – Sezione trasversale tipo del manufatto

APPALTATORE: <b>TELESE</b> S.c.a r.l. Consorzio Telese Società Consortile a Responsabilità Limitata	ITINERARIO NAPOLI – BARI RADDOPPIO TRATTA CANCELLO-BENEVENTO II LOTTO FUNZIONALE FRASSO TELESINO – VITULANO 2° SUBLOTTO TELESE – SAN LORENZO  PROGETTO ESECUTIVO					
PROGETTAZIONE: Mandatario: SYSTRA S.A. Mandante: SWS Engineering S.p.A. SYSTRA-SOTECNI S.p.A.	COMMESSA IF2R	LOTTO 2.2.E.ZZ	CODIFICA CL	DOCUMENTO VI.14.0.004	REV. A	FOGLIO 8 di 597
PONTI E VIADOTTI – VI14 "Struttura ad archi": Tabulato di calcolo – 2 di 2						

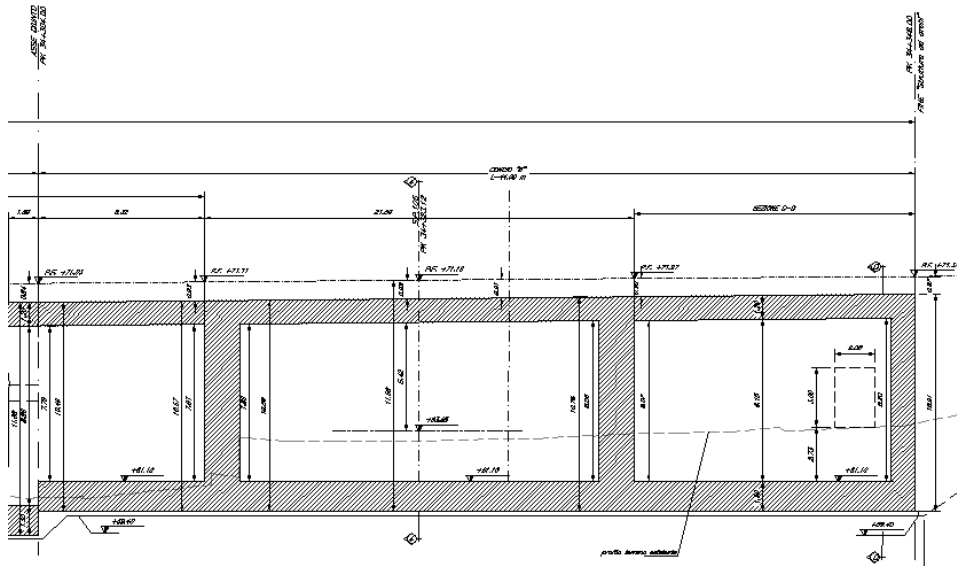


Figura 8 – Sezione longitudinale del concio 6

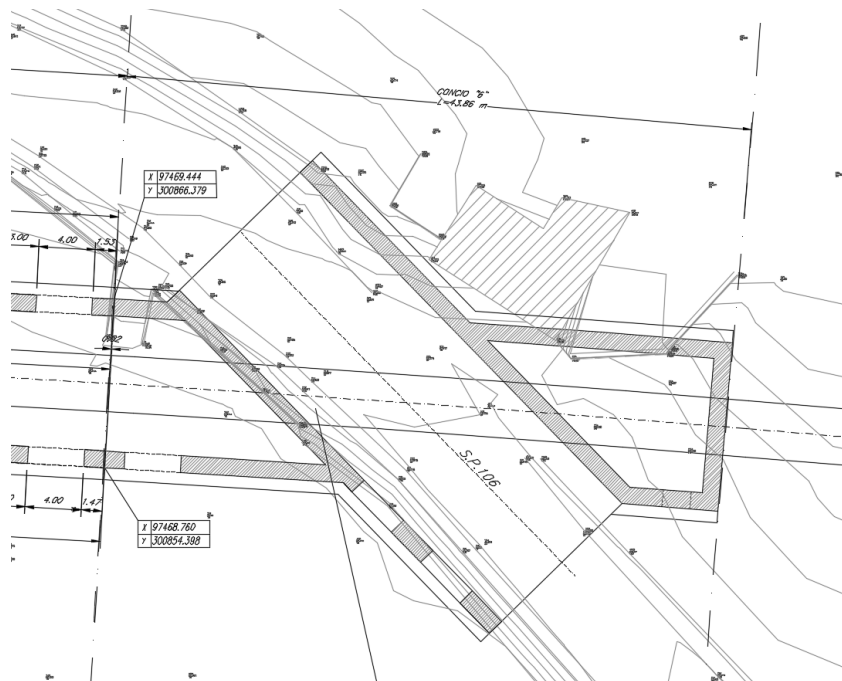



Figura 9– Stralcio della pianta fondazioni



APPALDATTORE:  Consorzio Telese Società Consortile a Responsabilità Limitata	<b>ITINERARIO NAPOLI – BARI</b> <b>RADDOPPIO TRATTA CANCELLO-BENEVENTO</b> <b>II LOTTO FUNZIONALE FRASSO TELESINO – VITULANO</b> <b>2° SUBLOTTO TELESE – SAN LORENZO</b> <b>PROGETTO ESECUTIVO</b>					
PROGETTAZIONE: Mandataria: SYSTRA S.A.    Mandante: SWS Engineering S.p.A.    SYSTRA-SOTECNI S.p.A.						
<b>PONTI E VIADOTTI – VI14</b> <b>"Struttura ad archi": Tabulato di calcolo – 2 di 2</b>	COMMESSA IF2R	LOTTO 2.2.E.ZZ	CODIFICA CL	DOCUMENTO VI.14.0.004	REV. A	FOGLIO 9 di 597

### 3 TABULATO DI CALCOLO

File \\server2\PROGETTI\04-OPERATIVA\4.1-COMMESSE IN CORSO\IFT-2020-51 - TEVI\03 - LAVORAZIONE\01 - LAVORAZIONE PE\17 - VI14\01-FARFALLA\Modello sap\farfalla\_VI14.\$2k was saved on m/d/yy at h:mm:ss

TABLE: "ACTIVE DEGREES OF FREEDOM"

UX=Yes UY=Yes UZ=Yes RX=Yes RY=Yes RZ=Yes

TABLE: "ANALYSIS OPTIONS"

Solver=Advanced SolverProc=Auto Force32Bit=No StiffCase=None GeomMod=None HingeOpt="In Elements" NumAThreads=0 MaxFileSize=0 UseMMFiles="Program Determined" AllowDiff=No

TABLE: "AREA AUTO MESH ASSIGNMENTS"

Area=234	MeshType="Points On Edges"	MeshGroup=ALL	PtsFromLine=Yes	PtsFromPt=No	LocalEdge=No	LocalFace=No	SuppEdge=No	SuppFace=No	SubMesh=No
Area=235	MeshType="Points On Edges"	MeshGroup=ALL	PtsFromLine=Yes	PtsFromPt=No	LocalEdge=No	LocalFace=No	SuppEdge=No	SuppFace=No	SubMesh=No
Area=236	MeshType="Points On Edges"	MeshGroup=ALL	PtsFromLine=Yes	PtsFromPt=No	LocalEdge=No	LocalFace=No	SuppEdge=No	SuppFace=No	SubMesh=No
Area=237	MeshType="Points On Edges"	MeshGroup=ALL	PtsFromLine=Yes	PtsFromPt=No	LocalEdge=No	LocalFace=No	SuppEdge=No	SuppFace=No	SubMesh=No
Area=238	MeshType="Points On Edges"	MeshGroup=ALL	PtsFromLine=Yes	PtsFromPt=No	LocalEdge=No	LocalFace=No	SuppEdge=No	SuppFace=No	SubMesh=No
Area=239	MeshType="Points On Edges"	MeshGroup=ALL	PtsFromLine=Yes	PtsFromPt=No	LocalEdge=No	LocalFace=No	SuppEdge=No	SuppFace=No	SubMesh=No
Area=240	MeshType="Points On Edges"	MeshGroup=ALL	PtsFromLine=Yes	PtsFromPt=No	LocalEdge=No	LocalFace=No	SuppEdge=No	SuppFace=No	SubMesh=No
Area=241	MeshType="Points On Edges"	MeshGroup=ALL	PtsFromLine=Yes	PtsFromPt=No	LocalEdge=No	LocalFace=No	SuppEdge=No	SuppFace=No	SubMesh=No
Area=242	MeshType="Points On Edges"	MeshGroup=ALL	PtsFromLine=Yes	PtsFromPt=No	LocalEdge=No	LocalFace=No	SuppEdge=No	SuppFace=No	SubMesh=No
Area=243	MeshType="Points On Edges"	MeshGroup=ALL	PtsFromLine=Yes	PtsFromPt=No	LocalEdge=No	LocalFace=No	SuppEdge=No	SuppFace=No	SubMesh=No
Area=244	MeshType="Points On Edges"	MeshGroup=ALL	PtsFromLine=Yes	PtsFromPt=No	LocalEdge=No	LocalFace=No	SuppEdge=No	SuppFace=No	SubMesh=No
Area=245	MeshType="Points On Edges"	MeshGroup=ALL	PtsFromLine=Yes	PtsFromPt=No	LocalEdge=No	LocalFace=No	SuppEdge=No	SuppFace=No	SubMesh=No
Area=246	MeshType="Points On Edges"	MeshGroup=ALL	PtsFromLine=Yes	PtsFromPt=No	LocalEdge=No	LocalFace=No	SuppEdge=No	SuppFace=No	SubMesh=No
Area=247	MeshType="Points On Edges"	MeshGroup=ALL	PtsFromLine=Yes	PtsFromPt=No	LocalEdge=No	LocalFace=No	SuppEdge=No	SuppFace=No	SubMesh=No
Area=248	MeshType="Points On Edges"	MeshGroup=ALL	PtsFromLine=Yes	PtsFromPt=No	LocalEdge=No	LocalFace=No	SuppEdge=No	SuppFace=No	SubMesh=No
Area=249	MeshType="Points On Edges"	MeshGroup=ALL	PtsFromLine=Yes	PtsFromPt=No	LocalEdge=No	LocalFace=No	SuppEdge=No	SuppFace=No	SubMesh=No
Area=250	MeshType="Points On Edges"	MeshGroup=ALL	PtsFromLine=Yes	PtsFromPt=No	LocalEdge=No	LocalFace=No	SuppEdge=No	SuppFace=No	SubMesh=No
Area=251	MeshType="Points On Edges"	MeshGroup=ALL	PtsFromLine=Yes	PtsFromPt=No	LocalEdge=No	LocalFace=No	SuppEdge=No	SuppFace=No	SubMesh=No
Area=252	MeshType="Points On Edges"	MeshGroup=ALL	PtsFromLine=Yes	PtsFromPt=No	LocalEdge=No	LocalFace=No	SuppEdge=No	SuppFace=No	SubMesh=No
Area=253	MeshType="Points On Edges"	MeshGroup=ALL	PtsFromLine=Yes	PtsFromPt=No	LocalEdge=No	LocalFace=No	SuppEdge=No	SuppFace=No	SubMesh=No
Area=254	MeshType="Points On Edges"	MeshGroup=ALL	PtsFromLine=Yes	PtsFromPt=No	LocalEdge=No	LocalFace=No	SuppEdge=No	SuppFace=No	SubMesh=No
Area=255	MeshType="Points On Edges"	MeshGroup=ALL	PtsFromLine=Yes	PtsFromPt=No	LocalEdge=No	LocalFace=No	SuppEdge=No	SuppFace=No	SubMesh=No
Area=256	MeshType="Points On Edges"	MeshGroup=ALL	PtsFromLine=Yes	PtsFromPt=No	LocalEdge=No	LocalFace=No	SuppEdge=No	SuppFace=No	SubMesh=No
Area=257	MeshType="Points On Edges"	MeshGroup=ALL	PtsFromLine=Yes	PtsFromPt=No	LocalEdge=No	LocalFace=No	SuppEdge=No	SuppFace=No	SubMesh=No
Area=258	MeshType="Points On Edges"	MeshGroup=ALL	PtsFromLine=Yes	PtsFromPt=No	LocalEdge=No	LocalFace=No	SuppEdge=No	SuppFace=No	SubMesh=No
Area=259	MeshType="Points On Edges"	MeshGroup=ALL	PtsFromLine=Yes	PtsFromPt=No	LocalEdge=No	LocalFace=No	SuppEdge=No	SuppFace=No	SubMesh=No
Area=260	MeshType="Points On Edges"	MeshGroup=ALL	PtsFromLine=Yes	PtsFromPt=No	LocalEdge=No	LocalFace=No	SuppEdge=No	SuppFace=No	SubMesh=No
Area=261	MeshType="Points On Edges"	MeshGroup=ALL	PtsFromLine=Yes	PtsFromPt=No	LocalEdge=No	LocalFace=No	SuppEdge=No	SuppFace=No	SubMesh=No
Area=262	MeshType="Points On Edges"	MeshGroup=ALL	PtsFromLine=Yes	PtsFromPt=No	LocalEdge=No	LocalFace=No	SuppEdge=No	SuppFace=No	SubMesh=No
Area=263	MeshType="Points On Edges"	MeshGroup=ALL	PtsFromLine=Yes	PtsFromPt=No	LocalEdge=No	LocalFace=No	SuppEdge=No	SuppFace=No	SubMesh=No
Area=264	MeshType="Points On Edges"	MeshGroup=ALL	PtsFromLine=Yes	PtsFromPt=No	LocalEdge=No	LocalFace=No	SuppEdge=No	SuppFace=No	SubMesh=No
Area=265	MeshType="Points On Edges"	MeshGroup=ALL	PtsFromLine=Yes	PtsFromPt=No	LocalEdge=No	LocalFace=No	SuppEdge=No	SuppFace=No	SubMesh=No
Area=266	MeshType="Points On Edges"	MeshGroup=ALL	PtsFromLine=Yes	PtsFromPt=No	LocalEdge=No	LocalFace=No	SuppEdge=No	SuppFace=No	SubMesh=No
Area=267	MeshType="Points On Edges"	MeshGroup=ALL	PtsFromLine=Yes	PtsFromPt=No	LocalEdge=No	LocalFace=No	SuppEdge=No	SuppFace=No	SubMesh=No
Area=268	MeshType="Points On Edges"	MeshGroup=ALL	PtsFromLine=Yes	PtsFromPt=No	LocalEdge=No	LocalFace=No	SuppEdge=No	SuppFace=No	SubMesh=No
Area=269	MeshType="Points On Edges"	MeshGroup=ALL	PtsFromLine=Yes	PtsFromPt=No	LocalEdge=No	LocalFace=No	SuppEdge=No	SuppFace=No	SubMesh=No
Area=270	MeshType="Points On Edges"	MeshGroup=ALL	PtsFromLine=Yes	PtsFromPt=No	LocalEdge=No	LocalFace=No	SuppEdge=No	SuppFace=No	SubMesh=No















































APPALTATORE: <b>TELESE S.c.a r.l.</b> Consorzio Telese Società Consortile a Responsabilità Limitata	<b>ITINERARIO NAPOLI – BARI</b>					
PROGETTAZIONE: Mandataria: SYSTRA S.A. Mandante: SWS Engineering S.p.A. SYSTRA-SOTECNI S.p.A.	<b>RADDOPPIO TRATTA CANCELLO-BENEVENTO</b>					
	<b>II LOTTO FUNZIONALE FRASSO TELESINO – VITULANO</b>					
	<b>2° SUBLOTTO TELESE – SAN LORENZO</b>					
	<b>PROGETTO ESECUTIVO</b>					
<b>PONTI E VIADOTTI – VI14</b> "Struttura ad archi": Tabulato di calcolo – 2 di 2	COMMESSA IF2R	LOTTO 2.2.E.ZZ	CODIFICA CL	DOCUMENTO VI.14.0.0.004	REV. A	FOGLIO 31 di 597

Area=5136 MeshType="Points On Edges" MeshGroup=ALL PtsFromLine=Yes PtsFromPt=No LocalEdge=No LocalFace=No SuppEdge=No SuppFace=No SubMesh=No  
Area=5137 MeshType="Points On Edges" MeshGroup=ALL PtsFromLine=Yes PtsFromPt=No LocalEdge=No LocalFace=No SuppEdge=No SuppFace=No SubMesh=No  
Area=5138 MeshType="Points On Edges" MeshGroup=ALL PtsFromLine=Yes PtsFromPt=No LocalEdge=No LocalFace=No SuppEdge=No SuppFace=No SubMesh=No  
Area=5139 MeshType="Points On Edges" MeshGroup=ALL PtsFromLine=Yes PtsFromPt=No LocalEdge=No LocalFace=No SuppEdge=No SuppFace=No SubMesh=No  
Area=5140 MeshType="Points On Edges" MeshGroup=ALL PtsFromLine=Yes PtsFromPt=No LocalEdge=No LocalFace=No SuppEdge=No SuppFace=No SubMesh=No

TABLE: "AREA LOADS - GRAVITY"

Area=2 LoadPat=SLV\_x CoordSys=GLOBAL MultiplierX=0.442 MultiplierY=0 MultiplierZ=0  
Area=2 LoadPat=SLV\_y CoordSys=GLOBAL MultiplierX=0 MultiplierY=0.442 MultiplierZ=0  
Area=2 LoadPat=SLV\_z CoordSys=GLOBAL MultiplierX=0 MultiplierY=0 MultiplierZ=0.397  
Area=3 LoadPat=SLV\_x CoordSys=GLOBAL MultiplierX=0.442 MultiplierY=0 MultiplierZ=0  
Area=3 LoadPat=SLV\_y CoordSys=GLOBAL MultiplierX=0 MultiplierY=0.442 MultiplierZ=0  
Area=3 LoadPat=SLV\_z CoordSys=GLOBAL MultiplierX=0 MultiplierY=0 MultiplierZ=0.397  
Area=4 LoadPat=SLV\_x CoordSys=GLOBAL MultiplierX=0.442 MultiplierY=0 MultiplierZ=0  
Area=4 LoadPat=SLV\_y CoordSys=GLOBAL MultiplierX=0 MultiplierY=0.442 MultiplierZ=0  
Area=4 LoadPat=SLV\_z CoordSys=GLOBAL MultiplierX=0 MultiplierY=0 MultiplierZ=0.397  
Area=5 LoadPat=SLV\_x CoordSys=GLOBAL MultiplierX=0.442 MultiplierY=0 MultiplierZ=0  
Area=5 LoadPat=SLV\_y CoordSys=GLOBAL MultiplierX=0 MultiplierY=0.442 MultiplierZ=0  
Area=5 LoadPat=SLV\_z CoordSys=GLOBAL MultiplierX=0 MultiplierY=0 MultiplierZ=0.397  
Area=6 LoadPat=SLV\_x CoordSys=GLOBAL MultiplierX=0.442 MultiplierY=0 MultiplierZ=0  
Area=6 LoadPat=SLV\_y CoordSys=GLOBAL MultiplierX=0 MultiplierY=0.442 MultiplierZ=0  
Area=6 LoadPat=SLV\_z CoordSys=GLOBAL MultiplierX=0 MultiplierY=0 MultiplierZ=0.397  
Area=8 LoadPat=SLV\_x CoordSys=GLOBAL MultiplierX=0.442 MultiplierY=0 MultiplierZ=0  
Area=8 LoadPat=SLV\_y CoordSys=GLOBAL MultiplierX=0 MultiplierY=0.442 MultiplierZ=0  
Area=8 LoadPat=SLV\_z CoordSys=GLOBAL MultiplierX=0 MultiplierY=0 MultiplierZ=0.397  
Area=9 LoadPat=SLV\_x CoordSys=GLOBAL MultiplierX=0.442 MultiplierY=0 MultiplierZ=0  
Area=9 LoadPat=SLV\_y CoordSys=GLOBAL MultiplierX=0 MultiplierY=0.442 MultiplierZ=0  
Area=9 LoadPat=SLV\_z CoordSys=GLOBAL MultiplierX=0 MultiplierY=0 MultiplierZ=0.397  
Area=20 LoadPat=SLV\_x CoordSys=GLOBAL MultiplierX=0.442 MultiplierY=0 MultiplierZ=0  
Area=20 LoadPat=SLV\_y CoordSys=GLOBAL MultiplierX=0 MultiplierY=0.442 MultiplierZ=0  
Area=20 LoadPat=SLV\_z CoordSys=GLOBAL MultiplierX=0 MultiplierY=0 MultiplierZ=0.397  
Area=21 LoadPat=SLV\_x CoordSys=GLOBAL MultiplierX=0.442 MultiplierY=0 MultiplierZ=0  
Area=21 LoadPat=SLV\_y CoordSys=GLOBAL MultiplierX=0 MultiplierY=0.442 MultiplierZ=0  
Area=21 LoadPat=SLV\_z CoordSys=GLOBAL MultiplierX=0 MultiplierY=0 MultiplierZ=0.397  
Area=22 LoadPat=SLV\_x CoordSys=GLOBAL MultiplierX=0.442 MultiplierY=0 MultiplierZ=0  
Area=22 LoadPat=SLV\_y CoordSys=GLOBAL MultiplierX=0 MultiplierY=0.442 MultiplierZ=0  
Area=22 LoadPat=SLV\_z CoordSys=GLOBAL MultiplierX=0 MultiplierY=0 MultiplierZ=0.397  
Area=23 LoadPat=SLV\_x CoordSys=GLOBAL MultiplierX=0.442 MultiplierY=0 MultiplierZ=0  
Area=23 LoadPat=SLV\_y CoordSys=GLOBAL MultiplierX=0 MultiplierY=0.442 MultiplierZ=0  
Area=23 LoadPat=SLV\_z CoordSys=GLOBAL MultiplierX=0 MultiplierY=0 MultiplierZ=0.397  
Area=24 LoadPat=SLV\_x CoordSys=GLOBAL MultiplierX=0.442 MultiplierY=0 MultiplierZ=0  
Area=24 LoadPat=SLV\_y CoordSys=GLOBAL MultiplierX=0 MultiplierY=0.442 MultiplierZ=0  
Area=24 LoadPat=SLV\_z CoordSys=GLOBAL MultiplierX=0 MultiplierY=0 MultiplierZ=0.397  
Area=26 LoadPat=SLV\_x CoordSys=GLOBAL MultiplierX=0.442 MultiplierY=0 MultiplierZ=0  
Area=26 LoadPat=SLV\_y CoordSys=GLOBAL MultiplierX=0 MultiplierY=0.442 MultiplierZ=0  
Area=26 LoadPat=SLV\_z CoordSys=GLOBAL MultiplierX=0 MultiplierY=0 MultiplierZ=0.397  
Area=27 LoadPat=SLV\_x CoordSys=GLOBAL MultiplierX=0.442 MultiplierY=0 MultiplierZ=0  
Area=27 LoadPat=SLV\_y CoordSys=GLOBAL MultiplierX=0 MultiplierY=0.442 MultiplierZ=0  
Area=27 LoadPat=SLV\_z CoordSys=GLOBAL MultiplierX=0 MultiplierY=0 MultiplierZ=0.397  
Area=41 LoadPat=SLV\_x CoordSys=GLOBAL MultiplierX=0.442 MultiplierY=0 MultiplierZ=0

APPALTATORE: <b>TELESE S.c.a r.l.</b> Consorzio Telese Società Consortile a Responsabilità Limitata	ITINERARIO NAPOLI – BARI RADDOPPIO TRATTA CANCELLO-BENEVENTO II LOTTO FUNZIONALE FRASSO TELESINO – VITULANO 2° SUBLOTTO TELESE – SAN LORENZO PROGETTO ESECUTIVO					
PROGETTAZIONE: Mandataria: SYSTRA S.A. Mandante: SWS Engineering S.p.A. SYSTRA-SOTECNI S.p.A.						
PONTI E VIADOTTI – VI14 "Struttura ad archi": Tabulato di calcolo – 2 di 2	COMMESSA IF2R	LOTTO 2.2.E.ZZ	CODIFICA CL	DOCUMENTO VI.14.0.0.004	REV. A	FOGLIO 32 di 597

Area=41 LoadPat=SLV\_y CoordSys=GLOBAL MultiplierX=0 MultiplierY=0.442 MultiplierZ=0  
Area=41 LoadPat=SLV\_z CoordSys=GLOBAL MultiplierX=0 MultiplierY=0 MultiplierZ=0.397  
Area=43 LoadPat=SLV\_x CoordSys=GLOBAL MultiplierX=0.442 MultiplierY=0 MultiplierZ=0  
Area=43 LoadPat=SLV\_y CoordSys=GLOBAL MultiplierX=0 MultiplierY=0.442 MultiplierZ=0  
Area=43 LoadPat=SLV\_z CoordSys=GLOBAL MultiplierX=0 MultiplierY=0 MultiplierZ=0.397  
Area=60 LoadPat=SLV\_x CoordSys=GLOBAL MultiplierX=0.442 MultiplierY=0 MultiplierZ=0  
Area=60 LoadPat=SLV\_y CoordSys=GLOBAL MultiplierX=0 MultiplierY=0.442 MultiplierZ=0  
Area=60 LoadPat=SLV\_z CoordSys=GLOBAL MultiplierX=0 MultiplierY=0 MultiplierZ=0.397  
Area=61 LoadPat=SLV\_x CoordSys=GLOBAL MultiplierX=0.442 MultiplierY=0 MultiplierZ=0  
Area=61 LoadPat=SLV\_y CoordSys=GLOBAL MultiplierX=0 MultiplierY=0.442 MultiplierZ=0  
Area=61 LoadPat=SLV\_z CoordSys=GLOBAL MultiplierX=0 MultiplierY=0 MultiplierZ=0.397  
Area=65 LoadPat=SLV\_x CoordSys=GLOBAL MultiplierX=0.442 MultiplierY=0 MultiplierZ=0  
Area=65 LoadPat=SLV\_y CoordSys=GLOBAL MultiplierX=0 MultiplierY=0.442 MultiplierZ=0  
Area=65 LoadPat=SLV\_z CoordSys=GLOBAL MultiplierX=0 MultiplierY=0 MultiplierZ=0.397  
Area=69 LoadPat=SLV\_x CoordSys=GLOBAL MultiplierX=0.442 MultiplierY=0 MultiplierZ=0  
Area=69 LoadPat=SLV\_y CoordSys=GLOBAL MultiplierX=0 MultiplierY=0.442 MultiplierZ=0  
Area=69 LoadPat=SLV\_z CoordSys=GLOBAL MultiplierX=0 MultiplierY=0 MultiplierZ=0.397  
Area=70 LoadPat=SLV\_x CoordSys=GLOBAL MultiplierX=0.442 MultiplierY=0 MultiplierZ=0  
Area=70 LoadPat=SLV\_y CoordSys=GLOBAL MultiplierX=0 MultiplierY=0.442 MultiplierZ=0  
Area=70 LoadPat=SLV\_z CoordSys=GLOBAL MultiplierX=0 MultiplierY=0 MultiplierZ=0.397  
Area=71 LoadPat=SLV\_x CoordSys=GLOBAL MultiplierX=0.442 MultiplierY=0 MultiplierZ=0  
Area=71 LoadPat=SLV\_y CoordSys=GLOBAL MultiplierX=0 MultiplierY=0.442 MultiplierZ=0  
Area=71 LoadPat=SLV\_z CoordSys=GLOBAL MultiplierX=0 MultiplierY=0 MultiplierZ=0.397  
Area=74 LoadPat=SLV\_x CoordSys=GLOBAL MultiplierX=0.442 MultiplierY=0 MultiplierZ=0  
Area=74 LoadPat=SLV\_y CoordSys=GLOBAL MultiplierX=0 MultiplierY=0.442 MultiplierZ=0  
Area=74 LoadPat=SLV\_z CoordSys=GLOBAL MultiplierX=0 MultiplierY=0 MultiplierZ=0.397  
Area=77 LoadPat=SLV\_x CoordSys=GLOBAL MultiplierX=0.442 MultiplierY=0 MultiplierZ=0  
Area=77 LoadPat=SLV\_y CoordSys=GLOBAL MultiplierX=0 MultiplierY=0.442 MultiplierZ=0  
Area=77 LoadPat=SLV\_z CoordSys=GLOBAL MultiplierX=0 MultiplierY=0 MultiplierZ=0.397  
Area=80 LoadPat=SLV\_x CoordSys=GLOBAL MultiplierX=0.442 MultiplierY=0 MultiplierZ=0  
Area=80 LoadPat=SLV\_y CoordSys=GLOBAL MultiplierX=0 MultiplierY=0.442 MultiplierZ=0  
Area=80 LoadPat=SLV\_z CoordSys=GLOBAL MultiplierX=0 MultiplierY=0 MultiplierZ=0.397  
Area=89 LoadPat=SLV\_x CoordSys=GLOBAL MultiplierX=0.442 MultiplierY=0 MultiplierZ=0  
Area=89 LoadPat=SLV\_y CoordSys=GLOBAL MultiplierX=0 MultiplierY=0.442 MultiplierZ=0  
Area=89 LoadPat=SLV\_z CoordSys=GLOBAL MultiplierX=0 MultiplierY=0 MultiplierZ=0.397  
Area=90 LoadPat=SLV\_x CoordSys=GLOBAL MultiplierX=0.442 MultiplierY=0 MultiplierZ=0  
Area=90 LoadPat=SLV\_y CoordSys=GLOBAL MultiplierX=0 MultiplierY=0.442 MultiplierZ=0  
Area=90 LoadPat=SLV\_z CoordSys=GLOBAL MultiplierX=0 MultiplierY=0 MultiplierZ=0.397  
Area=91 LoadPat=SLV\_x CoordSys=GLOBAL MultiplierX=0.442 MultiplierY=0 MultiplierZ=0  
Area=91 LoadPat=SLV\_y CoordSys=GLOBAL MultiplierX=0 MultiplierY=0.442 MultiplierZ=0  
Area=91 LoadPat=SLV\_z CoordSys=GLOBAL MultiplierX=0 MultiplierY=0 MultiplierZ=0.397  
Area=93 LoadPat=SLV\_x CoordSys=GLOBAL MultiplierX=0.442 MultiplierY=0 MultiplierZ=0  
Area=93 LoadPat=SLV\_y CoordSys=GLOBAL MultiplierX=0 MultiplierY=0.442 MultiplierZ=0  
Area=93 LoadPat=SLV\_z CoordSys=GLOBAL MultiplierX=0 MultiplierY=0 MultiplierZ=0.397  
Area=94 LoadPat=SLV\_x CoordSys=GLOBAL MultiplierX=0.442 MultiplierY=0 MultiplierZ=0  
Area=94 LoadPat=SLV\_y CoordSys=GLOBAL MultiplierX=0 MultiplierY=0.442 MultiplierZ=0  
Area=94 LoadPat=SLV\_z CoordSys=GLOBAL MultiplierX=0 MultiplierY=0 MultiplierZ=0.397  
Area=97 LoadPat=SLV\_x CoordSys=GLOBAL MultiplierX=0.442 MultiplierY=0 MultiplierZ=0  
Area=97 LoadPat=SLV\_y CoordSys=GLOBAL MultiplierX=0 MultiplierY=0.442 MultiplierZ=0  
Area=97 LoadPat=SLV\_z CoordSys=GLOBAL MultiplierX=0 MultiplierY=0 MultiplierZ=0.397



APPALTATORE: <b>TELESE S.c.a r.l.</b> Consorzio Telese Società Consortile a Responsabilità Limitata	<b>ITINERARIO NAPOLI – BARI</b> <b>RADDOPPIO TRATTA CANCELLO-BENEVENTO</b> <b>II LOTTO FUNZIONALE FRASSO TELESINO – VITULANO</b> <b>2° SUBLOTTO TELESE – SAN LORENZO</b> <b>PROGETTO ESECUTIVO</b>					
PROGETTAZIONE: Mandataria: <b>SYSTRA S.A.</b> Mandante: <b>SWS Engineering S.p.A.</b> <b>SYSTRA-SOTECNI S.p.A.</b>						
<b>PONTI E VIADOTTI – VI14</b> <b>"Struttura ad archi": Tabulato di calcolo – 2 di 2</b>	COMMESSA <b>IF2R</b>	LOTTO <b>2.2.E.ZZ</b>	CODIFICA <b>CL</b>	DOCUMENTO <b>VI.14.0.0.004</b>	REV. <b>A</b>	FOGLIO <b>33 di 597</b>

Area=100 LoadPat=SLV\_x CoordSys=GLOBAL MultiplierX=0.442 MultiplierY=0 MultiplierZ=0  
Area=100 LoadPat=SLV\_y CoordSys=GLOBAL MultiplierX=0 MultiplierY=0.442 MultiplierZ=0  
Area=100 LoadPat=SLV\_z CoordSys=GLOBAL MultiplierX=0 MultiplierY=0 MultiplierZ=0.397  
Area=122 LoadPat=SLV\_x CoordSys=GLOBAL MultiplierX=0.442 MultiplierY=0 MultiplierZ=0  
Area=122 LoadPat=SLV\_y CoordSys=GLOBAL MultiplierX=0 MultiplierY=0.442 MultiplierZ=0  
Area=122 LoadPat=SLV\_z CoordSys=GLOBAL MultiplierX=0 MultiplierY=0 MultiplierZ=0.397  
Area=123 LoadPat=SLV\_x CoordSys=GLOBAL MultiplierX=0.442 MultiplierY=0 MultiplierZ=0  
Area=123 LoadPat=SLV\_y CoordSys=GLOBAL MultiplierX=0 MultiplierY=0.442 MultiplierZ=0  
Area=123 LoadPat=SLV\_z CoordSys=GLOBAL MultiplierX=0 MultiplierY=0 MultiplierZ=0.397  
Area=124 LoadPat=SLV\_x CoordSys=GLOBAL MultiplierX=0.442 MultiplierY=0 MultiplierZ=0  
Area=124 LoadPat=SLV\_y CoordSys=GLOBAL MultiplierX=0 MultiplierY=0.442 MultiplierZ=0  
Area=124 LoadPat=SLV\_z CoordSys=GLOBAL MultiplierX=0 MultiplierY=0 MultiplierZ=0.397  
Area=125 LoadPat=SLV\_x CoordSys=GLOBAL MultiplierX=0.442 MultiplierY=0 MultiplierZ=0  
Area=125 LoadPat=SLV\_y CoordSys=GLOBAL MultiplierX=0 MultiplierY=0.442 MultiplierZ=0  
Area=125 LoadPat=SLV\_z CoordSys=GLOBAL MultiplierX=0 MultiplierY=0 MultiplierZ=0.397  
Area=126 LoadPat=SLV\_x CoordSys=GLOBAL MultiplierX=0.442 MultiplierY=0 MultiplierZ=0  
Area=126 LoadPat=SLV\_y CoordSys=GLOBAL MultiplierX=0 MultiplierY=0.442 MultiplierZ=0  
Area=126 LoadPat=SLV\_z CoordSys=GLOBAL MultiplierX=0 MultiplierY=0 MultiplierZ=0.397  
Area=127 LoadPat=SLV\_x CoordSys=GLOBAL MultiplierX=0.442 MultiplierY=0 MultiplierZ=0  
Area=127 LoadPat=SLV\_y CoordSys=GLOBAL MultiplierX=0 MultiplierY=0.442 MultiplierZ=0  
Area=127 LoadPat=SLV\_z CoordSys=GLOBAL MultiplierX=0 MultiplierY=0 MultiplierZ=0.397  
Area=128 LoadPat=SLV\_x CoordSys=GLOBAL MultiplierX=0.442 MultiplierY=0 MultiplierZ=0  
Area=128 LoadPat=SLV\_y CoordSys=GLOBAL MultiplierX=0 MultiplierY=0.442 MultiplierZ=0  
Area=128 LoadPat=SLV\_z CoordSys=GLOBAL MultiplierX=0 MultiplierY=0 MultiplierZ=0.397  
Area=129 LoadPat=SLV\_x CoordSys=GLOBAL MultiplierX=0.442 MultiplierY=0 MultiplierZ=0  
Area=129 LoadPat=SLV\_y CoordSys=GLOBAL MultiplierX=0 MultiplierY=0.442 MultiplierZ=0  
Area=129 LoadPat=SLV\_z CoordSys=GLOBAL MultiplierX=0 MultiplierY=0 MultiplierZ=0.397  
Area=130 LoadPat=SLV\_x CoordSys=GLOBAL MultiplierX=0.442 MultiplierY=0 MultiplierZ=0  
Area=130 LoadPat=SLV\_y CoordSys=GLOBAL MultiplierX=0 MultiplierY=0.442 MultiplierZ=0  
Area=130 LoadPat=SLV\_z CoordSys=GLOBAL MultiplierX=0 MultiplierY=0 MultiplierZ=0.397  
Area=131 LoadPat=SLV\_x CoordSys=GLOBAL MultiplierX=0.442 MultiplierY=0 MultiplierZ=0  
Area=131 LoadPat=SLV\_y CoordSys=GLOBAL MultiplierX=0 MultiplierY=0.442 MultiplierZ=0  
Area=131 LoadPat=SLV\_z CoordSys=GLOBAL MultiplierX=0 MultiplierY=0 MultiplierZ=0.397  
Area=134 LoadPat=SLV\_x CoordSys=GLOBAL MultiplierX=0.442 MultiplierY=0 MultiplierZ=0  
Area=134 LoadPat=SLV\_y CoordSys=GLOBAL MultiplierX=0 MultiplierY=0.442 MultiplierZ=0  
Area=134 LoadPat=SLV\_z CoordSys=GLOBAL MultiplierX=0 MultiplierY=0 MultiplierZ=0.397  
Area=137 LoadPat=SLV\_x CoordSys=GLOBAL MultiplierX=0.442 MultiplierY=0 MultiplierZ=0  
Area=137 LoadPat=SLV\_y CoordSys=GLOBAL MultiplierX=0 MultiplierY=0.442 MultiplierZ=0  
Area=137 LoadPat=SLV\_z CoordSys=GLOBAL MultiplierX=0 MultiplierY=0 MultiplierZ=0.397  
Area=140 LoadPat=SLV\_x CoordSys=GLOBAL MultiplierX=0.442 MultiplierY=0 MultiplierZ=0  
Area=140 LoadPat=SLV\_y CoordSys=GLOBAL MultiplierX=0 MultiplierY=0.442 MultiplierZ=0  
Area=140 LoadPat=SLV\_z CoordSys=GLOBAL MultiplierX=0 MultiplierY=0 MultiplierZ=0.397  
Area=143 LoadPat=SLV\_x CoordSys=GLOBAL MultiplierX=0.442 MultiplierY=0 MultiplierZ=0  
Area=143 LoadPat=SLV\_y CoordSys=GLOBAL MultiplierX=0 MultiplierY=0.442 MultiplierZ=0  
Area=143 LoadPat=SLV\_z CoordSys=GLOBAL MultiplierX=0 MultiplierY=0 MultiplierZ=0.397  
Area=146 LoadPat=SLV\_x CoordSys=GLOBAL MultiplierX=0.442 MultiplierY=0 MultiplierZ=0  
Area=146 LoadPat=SLV\_y CoordSys=GLOBAL MultiplierX=0 MultiplierY=0.442 MultiplierZ=0  
Area=146 LoadPat=SLV\_z CoordSys=GLOBAL MultiplierX=0 MultiplierY=0 MultiplierZ=0.397  
Area=149 LoadPat=SLV\_x CoordSys=GLOBAL MultiplierX=0.442 MultiplierY=0 MultiplierZ=0  
Area=149 LoadPat=SLV\_y CoordSys=GLOBAL MultiplierX=0 MultiplierY=0.442 MultiplierZ=0

APPALTATORE: <b>TELESE S.c.a r.l.</b> Consorzio Telese Società Consortile a Responsabilità Limitata	ITINERARIO NAPOLI – BARI RADDOPPIO TRATTA CANCELLO-BENEVENTO II LOTTO FUNZIONALE FRASSO TELESINO – VITULANO 2° SUBLOTTO TELESE – SAN LORENZO PROGETTO ESECUTIVO					
PROGETTAZIONE: Mandatario: SYSTRA S.A. Mandante: SWS Engineering S.p.A. SYSTRA-SOTECNI S.p.A.						
PONTI E VIADOTTI – VI14 "Struttura ad archi": Tabulato di calcolo – 2 di 2	COMMESSA IF2R	LOTTO 2.2.E.ZZ	CODIFICA CL	DOCUMENTO VI.14.0.0.004	REV. A	FOGLIO 34 di 597

Area=149 LoadPat=SLV\_z CoordSys=GLOBAL MultiplierX=0 MultiplierY=0 MultiplierZ=0.397  
Area=152 LoadPat=SLV\_x CoordSys=GLOBAL MultiplierX=0.442 MultiplierY=0 MultiplierZ=0  
Area=152 LoadPat=SLV\_y CoordSys=GLOBAL MultiplierX=0 MultiplierY=0.442 MultiplierZ=0  
Area=152 LoadPat=SLV\_z CoordSys=GLOBAL MultiplierX=0 MultiplierY=0 MultiplierZ=0.397  
Area=155 LoadPat=SLV\_x CoordSys=GLOBAL MultiplierX=0.442 MultiplierY=0 MultiplierZ=0  
Area=155 LoadPat=SLV\_y CoordSys=GLOBAL MultiplierX=0 MultiplierY=0.442 MultiplierZ=0  
Area=155 LoadPat=SLV\_z CoordSys=GLOBAL MultiplierX=0 MultiplierY=0 MultiplierZ=0.397  
Area=158 LoadPat=SLV\_x CoordSys=GLOBAL MultiplierX=0.442 MultiplierY=0 MultiplierZ=0  
Area=158 LoadPat=SLV\_y CoordSys=GLOBAL MultiplierX=0 MultiplierY=0.442 MultiplierZ=0  
Area=158 LoadPat=SLV\_z CoordSys=GLOBAL MultiplierX=0 MultiplierY=0 MultiplierZ=0.397  
Area=171 LoadPat=SLV\_x CoordSys=GLOBAL MultiplierX=0.442 MultiplierY=0 MultiplierZ=0  
Area=171 LoadPat=SLV\_y CoordSys=GLOBAL MultiplierX=0 MultiplierY=0.442 MultiplierZ=0  
Area=171 LoadPat=SLV\_z CoordSys=GLOBAL MultiplierX=0 MultiplierY=0 MultiplierZ=0.397  
Area=172 LoadPat=SLV\_x CoordSys=GLOBAL MultiplierX=0.442 MultiplierY=0 MultiplierZ=0  
Area=172 LoadPat=SLV\_y CoordSys=GLOBAL MultiplierX=0 MultiplierY=0.442 MultiplierZ=0  
Area=172 LoadPat=SLV\_z CoordSys=GLOBAL MultiplierX=0 MultiplierY=0 MultiplierZ=0.397  
Area=173 LoadPat=SLV\_x CoordSys=GLOBAL MultiplierX=0.442 MultiplierY=0 MultiplierZ=0  
Area=173 LoadPat=SLV\_y CoordSys=GLOBAL MultiplierX=0 MultiplierY=0.442 MultiplierZ=0  
Area=173 LoadPat=SLV\_z CoordSys=GLOBAL MultiplierX=0 MultiplierY=0 MultiplierZ=0.397  
Area=174 LoadPat=SLV\_x CoordSys=GLOBAL MultiplierX=0.442 MultiplierY=0 MultiplierZ=0  
Area=174 LoadPat=SLV\_y CoordSys=GLOBAL MultiplierX=0 MultiplierY=0.442 MultiplierZ=0  
Area=174 LoadPat=SLV\_z CoordSys=GLOBAL MultiplierX=0 MultiplierY=0 MultiplierZ=0.397  
Area=175 LoadPat=SLV\_x CoordSys=GLOBAL MultiplierX=0.442 MultiplierY=0 MultiplierZ=0  
Area=175 LoadPat=SLV\_y CoordSys=GLOBAL MultiplierX=0 MultiplierY=0.442 MultiplierZ=0  
Area=175 LoadPat=SLV\_z CoordSys=GLOBAL MultiplierX=0 MultiplierY=0 MultiplierZ=0.397  
Area=176 LoadPat=SLV\_x CoordSys=GLOBAL MultiplierX=0.442 MultiplierY=0 MultiplierZ=0  
Area=176 LoadPat=SLV\_y CoordSys=GLOBAL MultiplierX=0 MultiplierY=0.442 MultiplierZ=0  
Area=176 LoadPat=SLV\_z CoordSys=GLOBAL MultiplierX=0 MultiplierY=0 MultiplierZ=0.397  
Area=177 LoadPat=SLV\_x CoordSys=GLOBAL MultiplierX=0.442 MultiplierY=0 MultiplierZ=0  
Area=177 LoadPat=SLV\_y CoordSys=GLOBAL MultiplierX=0 MultiplierY=0.442 MultiplierZ=0  
Area=177 LoadPat=SLV\_z CoordSys=GLOBAL MultiplierX=0 MultiplierY=0 MultiplierZ=0.397  
Area=178 LoadPat=SLV\_x CoordSys=GLOBAL MultiplierX=0.442 MultiplierY=0 MultiplierZ=0  
Area=178 LoadPat=SLV\_y CoordSys=GLOBAL MultiplierX=0 MultiplierY=0.442 MultiplierZ=0  
Area=178 LoadPat=SLV\_z CoordSys=GLOBAL MultiplierX=0 MultiplierY=0 MultiplierZ=0.397  
Area=179 LoadPat=SLV\_x CoordSys=GLOBAL MultiplierX=0.442 MultiplierY=0 MultiplierZ=0  
Area=179 LoadPat=SLV\_y CoordSys=GLOBAL MultiplierX=0 MultiplierY=0.442 MultiplierZ=0  
Area=179 LoadPat=SLV\_z CoordSys=GLOBAL MultiplierX=0 MultiplierY=0 MultiplierZ=0.397  
Area=180 LoadPat=SLV\_x CoordSys=GLOBAL MultiplierX=0.442 MultiplierY=0 MultiplierZ=0  
Area=180 LoadPat=SLV\_y CoordSys=GLOBAL MultiplierX=0 MultiplierY=0.442 MultiplierZ=0  
Area=180 LoadPat=SLV\_z CoordSys=GLOBAL MultiplierX=0 MultiplierY=0 MultiplierZ=0.397  
Area=181 LoadPat=SLV\_x CoordSys=GLOBAL MultiplierX=0.442 MultiplierY=0 MultiplierZ=0  
Area=181 LoadPat=SLV\_y CoordSys=GLOBAL MultiplierX=0 MultiplierY=0.442 MultiplierZ=0  
Area=181 LoadPat=SLV\_z CoordSys=GLOBAL MultiplierX=0 MultiplierY=0 MultiplierZ=0.397  
Area=182 LoadPat=SLV\_x CoordSys=GLOBAL MultiplierX=0.442 MultiplierY=0 MultiplierZ=0  
Area=182 LoadPat=SLV\_y CoordSys=GLOBAL MultiplierX=0 MultiplierY=0.442 MultiplierZ=0  
Area=182 LoadPat=SLV\_z CoordSys=GLOBAL MultiplierX=0 MultiplierY=0 MultiplierZ=0.397  
Area=183 LoadPat=SLV\_x CoordSys=GLOBAL MultiplierX=0.442 MultiplierY=0 MultiplierZ=0  
Area=183 LoadPat=SLV\_y CoordSys=GLOBAL MultiplierX=0 MultiplierY=0.442 MultiplierZ=0  
Area=183 LoadPat=SLV\_z CoordSys=GLOBAL MultiplierX=0 MultiplierY=0 MultiplierZ=0.397  
Area=184 LoadPat=SLV\_x CoordSys=GLOBAL MultiplierX=0.442 MultiplierY=0 MultiplierZ=0

APPALTATORE: <b>TELESE S.c.a r.l.</b> Consorzio Telese Società Consortile a Responsabilità Limitata	ITINERARIO NAPOLI – BARI RADDOPPIO TRATTA CANCELLO-BENEVENTO II LOTTO FUNZIONALE FRASSO TELESINO – VITULANO 2° SUBLOTTO TELESE – SAN LORENZO PROGETTO ESECUTIVO					
PROGETTAZIONE: Mandataria: SYSTRA S.A. Mandante: SWS Engineering S.p.A. SYSTRA-SOTECNI S.p.A.						
PONTI E VIADOTTI – VI14 "Struttura ad archi": Tabulato di calcolo – 2 di 2	COMMESSA IF2R	LOTTO 2.2.E.ZZ	CODIFICA CL	DOCUMENTO VI.14.0.0.004	REV. A	FOGLIO 35 di 597

Area=184 LoadPat=SLV\_y CoordSys=GLOBAL MultiplierX=0 MultiplierY=0.442 MultiplierZ=0  
Area=184 LoadPat=SLV\_z CoordSys=GLOBAL MultiplierX=0 MultiplierY=0 MultiplierZ=0.397  
Area=185 LoadPat=SLV\_x CoordSys=GLOBAL MultiplierX=0.442 MultiplierY=0 MultiplierZ=0  
Area=185 LoadPat=SLV\_y CoordSys=GLOBAL MultiplierX=0 MultiplierY=0.442 MultiplierZ=0  
Area=185 LoadPat=SLV\_z CoordSys=GLOBAL MultiplierX=0 MultiplierY=0 MultiplierZ=0.397  
Area=186 LoadPat=SLV\_x CoordSys=GLOBAL MultiplierX=0.442 MultiplierY=0 MultiplierZ=0  
Area=186 LoadPat=SLV\_y CoordSys=GLOBAL MultiplierX=0 MultiplierY=0.442 MultiplierZ=0  
Area=186 LoadPat=SLV\_z CoordSys=GLOBAL MultiplierX=0 MultiplierY=0 MultiplierZ=0.397  
Area=187 LoadPat=SLV\_x CoordSys=GLOBAL MultiplierX=0.442 MultiplierY=0 MultiplierZ=0  
Area=187 LoadPat=SLV\_y CoordSys=GLOBAL MultiplierX=0 MultiplierY=0.442 MultiplierZ=0  
Area=187 LoadPat=SLV\_z CoordSys=GLOBAL MultiplierX=0 MultiplierY=0 MultiplierZ=0.397  
Area=188 LoadPat=SLV\_x CoordSys=GLOBAL MultiplierX=0.442 MultiplierY=0 MultiplierZ=0  
Area=188 LoadPat=SLV\_y CoordSys=GLOBAL MultiplierX=0 MultiplierY=0.442 MultiplierZ=0  
Area=188 LoadPat=SLV\_z CoordSys=GLOBAL MultiplierX=0 MultiplierY=0 MultiplierZ=0.397  
Area=189 LoadPat=SLV\_x CoordSys=GLOBAL MultiplierX=0.442 MultiplierY=0 MultiplierZ=0  
Area=189 LoadPat=SLV\_y CoordSys=GLOBAL MultiplierX=0 MultiplierY=0.442 MultiplierZ=0  
Area=189 LoadPat=SLV\_z CoordSys=GLOBAL MultiplierX=0 MultiplierY=0 MultiplierZ=0.397  
Area=190 LoadPat=SLV\_x CoordSys=GLOBAL MultiplierX=0.442 MultiplierY=0 MultiplierZ=0  
Area=190 LoadPat=SLV\_y CoordSys=GLOBAL MultiplierX=0 MultiplierY=0.442 MultiplierZ=0  
Area=190 LoadPat=SLV\_z CoordSys=GLOBAL MultiplierX=0 MultiplierY=0 MultiplierZ=0.397  
Area=191 LoadPat=SLV\_x CoordSys=GLOBAL MultiplierX=0.442 MultiplierY=0 MultiplierZ=0  
Area=191 LoadPat=SLV\_y CoordSys=GLOBAL MultiplierX=0 MultiplierY=0.442 MultiplierZ=0  
Area=191 LoadPat=SLV\_z CoordSys=GLOBAL MultiplierX=0 MultiplierY=0 MultiplierZ=0.397  
Area=192 LoadPat=SLV\_x CoordSys=GLOBAL MultiplierX=0.442 MultiplierY=0 MultiplierZ=0  
Area=192 LoadPat=SLV\_y CoordSys=GLOBAL MultiplierX=0 MultiplierY=0.442 MultiplierZ=0  
Area=192 LoadPat=SLV\_z CoordSys=GLOBAL MultiplierX=0 MultiplierY=0 MultiplierZ=0.397  
Area=193 LoadPat=SLV\_x CoordSys=GLOBAL MultiplierX=0.442 MultiplierY=0 MultiplierZ=0  
Area=193 LoadPat=SLV\_y CoordSys=GLOBAL MultiplierX=0 MultiplierY=0.442 MultiplierZ=0  
Area=193 LoadPat=SLV\_z CoordSys=GLOBAL MultiplierX=0 MultiplierY=0 MultiplierZ=0.397  
Area=194 LoadPat=SLV\_x CoordSys=GLOBAL MultiplierX=0.442 MultiplierY=0 MultiplierZ=0  
Area=194 LoadPat=SLV\_y CoordSys=GLOBAL MultiplierX=0 MultiplierY=0.442 MultiplierZ=0  
Area=194 LoadPat=SLV\_z CoordSys=GLOBAL MultiplierX=0 MultiplierY=0 MultiplierZ=0.397  
Area=196 LoadPat=SLV\_x CoordSys=GLOBAL MultiplierX=0.442 MultiplierY=0 MultiplierZ=0  
Area=196 LoadPat=SLV\_y CoordSys=GLOBAL MultiplierX=0 MultiplierY=0.442 MultiplierZ=0  
Area=196 LoadPat=SLV\_z CoordSys=GLOBAL MultiplierX=0 MultiplierY=0 MultiplierZ=0.397  
Area=197 LoadPat=SLV\_x CoordSys=GLOBAL MultiplierX=0.442 MultiplierY=0 MultiplierZ=0  
Area=197 LoadPat=SLV\_y CoordSys=GLOBAL MultiplierX=0 MultiplierY=0.442 MultiplierZ=0  
Area=197 LoadPat=SLV\_z CoordSys=GLOBAL MultiplierX=0 MultiplierY=0 MultiplierZ=0.397  
Area=198 LoadPat=SLV\_x CoordSys=GLOBAL MultiplierX=0.442 MultiplierY=0 MultiplierZ=0  
Area=198 LoadPat=SLV\_y CoordSys=GLOBAL MultiplierX=0 MultiplierY=0.442 MultiplierZ=0  
Area=198 LoadPat=SLV\_z CoordSys=GLOBAL MultiplierX=0 MultiplierY=0 MultiplierZ=0.397  
Area=199 LoadPat=SLV\_x CoordSys=GLOBAL MultiplierX=0.442 MultiplierY=0 MultiplierZ=0  
Area=199 LoadPat=SLV\_y CoordSys=GLOBAL MultiplierX=0 MultiplierY=0.442 MultiplierZ=0  
Area=199 LoadPat=SLV\_z CoordSys=GLOBAL MultiplierX=0 MultiplierY=0 MultiplierZ=0.397  
Area=200 LoadPat=SLV\_x CoordSys=GLOBAL MultiplierX=0.442 MultiplierY=0 MultiplierZ=0  
Area=200 LoadPat=SLV\_y CoordSys=GLOBAL MultiplierX=0 MultiplierY=0.442 MultiplierZ=0  
Area=200 LoadPat=SLV\_z CoordSys=GLOBAL MultiplierX=0 MultiplierY=0 MultiplierZ=0.397  
Area=202 LoadPat=SLV\_x CoordSys=GLOBAL MultiplierX=0.442 MultiplierY=0 MultiplierZ=0  
Area=202 LoadPat=SLV\_y CoordSys=GLOBAL MultiplierX=0 MultiplierY=0.442 MultiplierZ=0  
Area=202 LoadPat=SLV\_z CoordSys=GLOBAL MultiplierX=0 MultiplierY=0 MultiplierZ=0.397

APPALTATORE: <b>TELESE S.c.a r.l.</b> Consorzio Telese Società Consortile a Responsabilità Limitata	ITINERARIO NAPOLI – BARI RADDOPPIO TRATTA CANCELLO-BENEVENTO II LOTTO FUNZIONALE FRASSO TELESINO – VITULANO 2° SUBLOTTO TELESE – SAN LORENZO PROGETTO ESECUTIVO					
PROGETTAZIONE: Mandataria: SYSTRA S.A. Mandante: SWS Engineering S.p.A. SYSTRA-SOTECNI S.p.A.						
PONTI E VIADOTTI – VI14 "Struttura ad archi": Tabulato di calcolo – 2 di 2	COMMESSA IF2R	LOTTO 2.2.E.ZZ	CODIFICA CL	DOCUMENTO VI.14.0.0.004	REV. A	FOGLIO 36 di 597

Area=203 LoadPat=SLV\_x CoordSys=GLOBAL MultiplierX=0.442 MultiplierY=0 MultiplierZ=0  
Area=203 LoadPat=SLV\_y CoordSys=GLOBAL MultiplierX=0 MultiplierY=0.442 MultiplierZ=0  
Area=203 LoadPat=SLV\_z CoordSys=GLOBAL MultiplierX=0 MultiplierY=0 MultiplierZ=0.397  
Area=204 LoadPat=SLV\_x CoordSys=GLOBAL MultiplierX=0.442 MultiplierY=0 MultiplierZ=0  
Area=204 LoadPat=SLV\_y CoordSys=GLOBAL MultiplierX=0 MultiplierY=0.442 MultiplierZ=0  
Area=204 LoadPat=SLV\_z CoordSys=GLOBAL MultiplierX=0 MultiplierY=0 MultiplierZ=0.397  
Area=205 LoadPat=SLV\_x CoordSys=GLOBAL MultiplierX=0.442 MultiplierY=0 MultiplierZ=0  
Area=205 LoadPat=SLV\_y CoordSys=GLOBAL MultiplierX=0 MultiplierY=0.442 MultiplierZ=0  
Area=205 LoadPat=SLV\_z CoordSys=GLOBAL MultiplierX=0 MultiplierY=0 MultiplierZ=0.397  
Area=206 LoadPat=SLV\_x CoordSys=GLOBAL MultiplierX=0.442 MultiplierY=0 MultiplierZ=0  
Area=206 LoadPat=SLV\_y CoordSys=GLOBAL MultiplierX=0 MultiplierY=0.442 MultiplierZ=0  
Area=206 LoadPat=SLV\_z CoordSys=GLOBAL MultiplierX=0 MultiplierY=0 MultiplierZ=0.397  
Area=207 LoadPat=SLV\_x CoordSys=GLOBAL MultiplierX=0.442 MultiplierY=0 MultiplierZ=0  
Area=207 LoadPat=SLV\_y CoordSys=GLOBAL MultiplierX=0 MultiplierY=0.442 MultiplierZ=0  
Area=207 LoadPat=SLV\_z CoordSys=GLOBAL MultiplierX=0 MultiplierY=0 MultiplierZ=0.397  
Area=208 LoadPat=SLV\_x CoordSys=GLOBAL MultiplierX=0.442 MultiplierY=0 MultiplierZ=0  
Area=208 LoadPat=SLV\_y CoordSys=GLOBAL MultiplierX=0 MultiplierY=0.442 MultiplierZ=0  
Area=208 LoadPat=SLV\_z CoordSys=GLOBAL MultiplierX=0 MultiplierY=0 MultiplierZ=0.397  
Area=209 LoadPat=SLV\_x CoordSys=GLOBAL MultiplierX=0.442 MultiplierY=0 MultiplierZ=0  
Area=209 LoadPat=SLV\_y CoordSys=GLOBAL MultiplierX=0 MultiplierY=0.442 MultiplierZ=0  
Area=209 LoadPat=SLV\_z CoordSys=GLOBAL MultiplierX=0 MultiplierY=0 MultiplierZ=0.397  
Area=210 LoadPat=SLV\_x CoordSys=GLOBAL MultiplierX=0.442 MultiplierY=0 MultiplierZ=0  
Area=210 LoadPat=SLV\_y CoordSys=GLOBAL MultiplierX=0 MultiplierY=0.442 MultiplierZ=0  
Area=210 LoadPat=SLV\_z CoordSys=GLOBAL MultiplierX=0 MultiplierY=0 MultiplierZ=0.397  
Area=211 LoadPat=SLV\_x CoordSys=GLOBAL MultiplierX=0.442 MultiplierY=0 MultiplierZ=0  
Area=211 LoadPat=SLV\_y CoordSys=GLOBAL MultiplierX=0 MultiplierY=0.442 MultiplierZ=0  
Area=211 LoadPat=SLV\_z CoordSys=GLOBAL MultiplierX=0 MultiplierY=0 MultiplierZ=0.397  
Area=212 LoadPat=SLV\_x CoordSys=GLOBAL MultiplierX=0.442 MultiplierY=0 MultiplierZ=0  
Area=212 LoadPat=SLV\_y CoordSys=GLOBAL MultiplierX=0 MultiplierY=0.442 MultiplierZ=0  
Area=212 LoadPat=SLV\_z CoordSys=GLOBAL MultiplierX=0 MultiplierY=0 MultiplierZ=0.397  
Area=213 LoadPat=SLV\_x CoordSys=GLOBAL MultiplierX=0.442 MultiplierY=0 MultiplierZ=0  
Area=213 LoadPat=SLV\_y CoordSys=GLOBAL MultiplierX=0 MultiplierY=0.442 MultiplierZ=0  
Area=213 LoadPat=SLV\_z CoordSys=GLOBAL MultiplierX=0 MultiplierY=0 MultiplierZ=0.397  
Area=214 LoadPat=SLV\_x CoordSys=GLOBAL MultiplierX=0.442 MultiplierY=0 MultiplierZ=0  
Area=214 LoadPat=SLV\_y CoordSys=GLOBAL MultiplierX=0 MultiplierY=0.442 MultiplierZ=0  
Area=214 LoadPat=SLV\_z CoordSys=GLOBAL MultiplierX=0 MultiplierY=0 MultiplierZ=0.397  
Area=215 LoadPat=SLV\_x CoordSys=GLOBAL MultiplierX=0.442 MultiplierY=0 MultiplierZ=0  
Area=215 LoadPat=SLV\_y CoordSys=GLOBAL MultiplierX=0 MultiplierY=0.442 MultiplierZ=0  
Area=215 LoadPat=SLV\_z CoordSys=GLOBAL MultiplierX=0 MultiplierY=0 MultiplierZ=0.397  
Area=216 LoadPat=SLV\_x CoordSys=GLOBAL MultiplierX=0.442 MultiplierY=0 MultiplierZ=0  
Area=216 LoadPat=SLV\_y CoordSys=GLOBAL MultiplierX=0 MultiplierY=0.442 MultiplierZ=0  
Area=216 LoadPat=SLV\_z CoordSys=GLOBAL MultiplierX=0 MultiplierY=0 MultiplierZ=0.397  
Area=217 LoadPat=SLV\_x CoordSys=GLOBAL MultiplierX=0.442 MultiplierY=0 MultiplierZ=0  
Area=217 LoadPat=SLV\_y CoordSys=GLOBAL MultiplierX=0 MultiplierY=0.442 MultiplierZ=0  
Area=217 LoadPat=SLV\_z CoordSys=GLOBAL MultiplierX=0 MultiplierY=0 MultiplierZ=0.397  
Area=218 LoadPat=SLV\_x CoordSys=GLOBAL MultiplierX=0.442 MultiplierY=0 MultiplierZ=0  
Area=218 LoadPat=SLV\_y CoordSys=GLOBAL MultiplierX=0 MultiplierY=0.442 MultiplierZ=0  
Area=218 LoadPat=SLV\_z CoordSys=GLOBAL MultiplierX=0 MultiplierY=0 MultiplierZ=0.397  
Area=219 LoadPat=SLV\_x CoordSys=GLOBAL MultiplierX=0.442 MultiplierY=0 MultiplierZ=0  
Area=219 LoadPat=SLV\_y CoordSys=GLOBAL MultiplierX=0 MultiplierY=0.442 MultiplierZ=0

APPALTATORE: <b>TELESE S.c.a r.l.</b> Consorzio Telese Società Consortile a Responsabilità Limitata	ITINERARIO NAPOLI – BARI RADDOPPIO TRATTA CANCELLO-BENEVENTO II LOTTO FUNZIONALE FRASSO TELESINO – VITULANO 2° SUBLOTTO TELESE – SAN LORENZO PROGETTO ESECUTIVO					
PROGETTAZIONE: Mandatario: SYSTRA S.A. Mandante: SWS Engineering S.p.A. SYSTRA-SOTECNI S.p.A.						
PONTI E VIADOTTI – VI14 "Struttura ad archi": Tabulato di calcolo – 2 di 2	COMMESSA IF2R	LOTTO 2.2.E.ZZ	CODIFICA CL	DOCUMENTO VI.14.0.0.004	REV. A	FOGLIO 37 di 597

Area=219 LoadPat=SLV\_z CoordSys=GLOBAL MultiplierX=0 MultiplierY=0 MultiplierZ=0.397  
Area=220 LoadPat=SLV\_x CoordSys=GLOBAL MultiplierX=0.442 MultiplierY=0 MultiplierZ=0  
Area=220 LoadPat=SLV\_y CoordSys=GLOBAL MultiplierX=0 MultiplierY=0.442 MultiplierZ=0  
Area=220 LoadPat=SLV\_z CoordSys=GLOBAL MultiplierX=0 MultiplierY=0 MultiplierZ=0.397  
Area=221 LoadPat=SLV\_x CoordSys=GLOBAL MultiplierX=0.442 MultiplierY=0 MultiplierZ=0  
Area=221 LoadPat=SLV\_y CoordSys=GLOBAL MultiplierX=0 MultiplierY=0.442 MultiplierZ=0  
Area=221 LoadPat=SLV\_z CoordSys=GLOBAL MultiplierX=0 MultiplierY=0 MultiplierZ=0.397  
Area=222 LoadPat=SLV\_x CoordSys=GLOBAL MultiplierX=0.442 MultiplierY=0 MultiplierZ=0  
Area=222 LoadPat=SLV\_y CoordSys=GLOBAL MultiplierX=0 MultiplierY=0.442 MultiplierZ=0  
Area=222 LoadPat=SLV\_z CoordSys=GLOBAL MultiplierX=0 MultiplierY=0 MultiplierZ=0.397  
Area=223 LoadPat=SLV\_x CoordSys=GLOBAL MultiplierX=0.442 MultiplierY=0 MultiplierZ=0  
Area=223 LoadPat=SLV\_y CoordSys=GLOBAL MultiplierX=0 MultiplierY=0.442 MultiplierZ=0  
Area=223 LoadPat=SLV\_z CoordSys=GLOBAL MultiplierX=0 MultiplierY=0 MultiplierZ=0.397  
Area=224 LoadPat=SLV\_x CoordSys=GLOBAL MultiplierX=0.442 MultiplierY=0 MultiplierZ=0  
Area=224 LoadPat=SLV\_y CoordSys=GLOBAL MultiplierX=0 MultiplierY=0.442 MultiplierZ=0  
Area=224 LoadPat=SLV\_z CoordSys=GLOBAL MultiplierX=0 MultiplierY=0 MultiplierZ=0.397  
Area=225 LoadPat=SLV\_x CoordSys=GLOBAL MultiplierX=0.442 MultiplierY=0 MultiplierZ=0  
Area=225 LoadPat=SLV\_y CoordSys=GLOBAL MultiplierX=0 MultiplierY=0.442 MultiplierZ=0  
Area=225 LoadPat=SLV\_z CoordSys=GLOBAL MultiplierX=0 MultiplierY=0 MultiplierZ=0.397  
Area=226 LoadPat=SLV\_x CoordSys=GLOBAL MultiplierX=0.442 MultiplierY=0 MultiplierZ=0  
Area=226 LoadPat=SLV\_y CoordSys=GLOBAL MultiplierX=0 MultiplierY=0.442 MultiplierZ=0  
Area=226 LoadPat=SLV\_z CoordSys=GLOBAL MultiplierX=0 MultiplierY=0 MultiplierZ=0.397  
Area=227 LoadPat=SLV\_x CoordSys=GLOBAL MultiplierX=0.442 MultiplierY=0 MultiplierZ=0  
Area=227 LoadPat=SLV\_y CoordSys=GLOBAL MultiplierX=0 MultiplierY=0.442 MultiplierZ=0  
Area=227 LoadPat=SLV\_z CoordSys=GLOBAL MultiplierX=0 MultiplierY=0 MultiplierZ=0.397  
Area=228 LoadPat=SLV\_x CoordSys=GLOBAL MultiplierX=0.442 MultiplierY=0 MultiplierZ=0  
Area=228 LoadPat=SLV\_y CoordSys=GLOBAL MultiplierX=0 MultiplierY=0.442 MultiplierZ=0  
Area=228 LoadPat=SLV\_z CoordSys=GLOBAL MultiplierX=0 MultiplierY=0 MultiplierZ=0.397  
Area=229 LoadPat=SLV\_x CoordSys=GLOBAL MultiplierX=0.442 MultiplierY=0 MultiplierZ=0  
Area=229 LoadPat=SLV\_y CoordSys=GLOBAL MultiplierX=0 MultiplierY=0.442 MultiplierZ=0  
Area=229 LoadPat=SLV\_z CoordSys=GLOBAL MultiplierX=0 MultiplierY=0 MultiplierZ=0.397  
Area=230 LoadPat=SLV\_x CoordSys=GLOBAL MultiplierX=0.442 MultiplierY=0 MultiplierZ=0  
Area=230 LoadPat=SLV\_y CoordSys=GLOBAL MultiplierX=0 MultiplierY=0.442 MultiplierZ=0  
Area=230 LoadPat=SLV\_z CoordSys=GLOBAL MultiplierX=0 MultiplierY=0 MultiplierZ=0.397  
Area=231 LoadPat=SLV\_x CoordSys=GLOBAL MultiplierX=0.442 MultiplierY=0 MultiplierZ=0  
Area=231 LoadPat=SLV\_y CoordSys=GLOBAL MultiplierX=0 MultiplierY=0.442 MultiplierZ=0  
Area=231 LoadPat=SLV\_z CoordSys=GLOBAL MultiplierX=0 MultiplierY=0 MultiplierZ=0.397  
Area=232 LoadPat=SLV\_x CoordSys=GLOBAL MultiplierX=0.442 MultiplierY=0 MultiplierZ=0  
Area=232 LoadPat=SLV\_y CoordSys=GLOBAL MultiplierX=0 MultiplierY=0.442 MultiplierZ=0  
Area=232 LoadPat=SLV\_z CoordSys=GLOBAL MultiplierX=0 MultiplierY=0 MultiplierZ=0.397  
Area=233 LoadPat=SLV\_x CoordSys=GLOBAL MultiplierX=0.442 MultiplierY=0 MultiplierZ=0  
Area=233 LoadPat=SLV\_y CoordSys=GLOBAL MultiplierX=0 MultiplierY=0.442 MultiplierZ=0  
Area=233 LoadPat=SLV\_z CoordSys=GLOBAL MultiplierX=0 MultiplierY=0 MultiplierZ=0.397  
Area=234 LoadPat=SLV\_x CoordSys=GLOBAL MultiplierX=0.442 MultiplierY=0 MultiplierZ=0  
Area=234 LoadPat=SLV\_y CoordSys=GLOBAL MultiplierX=0 MultiplierY=0.442 MultiplierZ=0  
Area=234 LoadPat=SLV\_z CoordSys=GLOBAL MultiplierX=0 MultiplierY=0 MultiplierZ=0.397  
Area=235 LoadPat=SLV\_x CoordSys=GLOBAL MultiplierX=0.442 MultiplierY=0 MultiplierZ=0  
Area=235 LoadPat=SLV\_y CoordSys=GLOBAL MultiplierX=0 MultiplierY=0.442 MultiplierZ=0  
Area=235 LoadPat=SLV\_z CoordSys=GLOBAL MultiplierX=0 MultiplierY=0 MultiplierZ=0.397  
Area=236 LoadPat=SLV\_x CoordSys=GLOBAL MultiplierX=0.442 MultiplierY=0 MultiplierZ=0

APPALDATORE: <b>TELESE S.c.a.r.l.</b> Consorzio Telese Società Consortile a Responsabilità Limitata	<b>ITINERARIO NAPOLI – BARI</b> <b>RADDOPPIO TRATTA CANCELLO-BENEVENTO</b> <b>II LOTTO FUNZIONALE FRASSO TELESINO – VITULANO</b> <b>2° SUBLOTTO TELESE – SAN LORENZO</b>  <b>PROGETTO ESECUTIVO</b>					
PROGETTAZIONE: Mandatario: <b>SYSTRA S.A.</b> Mandante: <b>SWS Engineering S.p.A.</b> <b>SYSTRA-SOTECNI S.p.A.</b>						
<b>PONTI E VIADOTTI – VI14</b> <b>"Struttura ad archi": Tabulato di calcolo – 2 di 2</b>	<b>COMMESSA</b> <b>IF2R</b>	<b>LOTTO</b> <b>2.2.E.ZZ</b>	<b>CODIFICA</b> <b>CL</b>	<b>DOCUMENTO</b> <b>VI.14.0.0.004</b>	<b>REV.</b> <b>A</b>	<b>FOGLIO</b> <b>38 di 597</b>

Area=236 LoadPat=SLV\_y CoordSys=GLOBAL MultiplierX=0 MultiplierY=0.442 MultiplierZ=0  
Area=236 LoadPat=SLV\_z CoordSys=GLOBAL MultiplierX=0 MultiplierY=0 MultiplierZ=0.397  
Area=237 LoadPat=SLV\_x CoordSys=GLOBAL MultiplierX=0.442 MultiplierY=0 MultiplierZ=0  
Area=237 LoadPat=SLV\_y CoordSys=GLOBAL MultiplierX=0 MultiplierY=0.442 MultiplierZ=0  
Area=237 LoadPat=SLV\_z CoordSys=GLOBAL MultiplierX=0 MultiplierY=0 MultiplierZ=0.397  
Area=238 LoadPat=SLV\_x CoordSys=GLOBAL MultiplierX=0.442 MultiplierY=0 MultiplierZ=0  
Area=238 LoadPat=SLV\_y CoordSys=GLOBAL MultiplierX=0 MultiplierY=0.442 MultiplierZ=0  
Area=238 LoadPat=SLV\_z CoordSys=GLOBAL MultiplierX=0 MultiplierY=0 MultiplierZ=0.397  
Area=239 LoadPat=SLV\_x CoordSys=GLOBAL MultiplierX=0.442 MultiplierY=0 MultiplierZ=0  
Area=239 LoadPat=SLV\_y CoordSys=GLOBAL MultiplierX=0 MultiplierY=0.442 MultiplierZ=0  
Area=239 LoadPat=SLV\_z CoordSys=GLOBAL MultiplierX=0 MultiplierY=0 MultiplierZ=0.397  
Area=240 LoadPat=SLV\_x CoordSys=GLOBAL MultiplierX=0.442 MultiplierY=0 MultiplierZ=0  
Area=240 LoadPat=SLV\_y CoordSys=GLOBAL MultiplierX=0 MultiplierY=0.442 MultiplierZ=0  
Area=240 LoadPat=SLV\_z CoordSys=GLOBAL MultiplierX=0 MultiplierY=0 MultiplierZ=0.397  
Area=241 LoadPat=SLV\_x CoordSys=GLOBAL MultiplierX=0.442 MultiplierY=0 MultiplierZ=0  
Area=241 LoadPat=SLV\_y CoordSys=GLOBAL MultiplierX=0 MultiplierY=0.442 MultiplierZ=0  
Area=241 LoadPat=SLV\_z CoordSys=GLOBAL MultiplierX=0 MultiplierY=0 MultiplierZ=0.397  
Area=242 LoadPat=SLV\_x CoordSys=GLOBAL MultiplierX=0.442 MultiplierY=0 MultiplierZ=0  
Area=242 LoadPat=SLV\_y CoordSys=GLOBAL MultiplierX=0 MultiplierY=0.442 MultiplierZ=0  
Area=242 LoadPat=SLV\_z CoordSys=GLOBAL MultiplierX=0 MultiplierY=0 MultiplierZ=0.397  
Area=243 LoadPat=SLV\_x CoordSys=GLOBAL MultiplierX=0.442 MultiplierY=0 MultiplierZ=0  
Area=243 LoadPat=SLV\_y CoordSys=GLOBAL MultiplierX=0 MultiplierY=0.442 MultiplierZ=0  
Area=243 LoadPat=SLV\_z CoordSys=GLOBAL MultiplierX=0 MultiplierY=0 MultiplierZ=0.397  
Area=244 LoadPat=SLV\_x CoordSys=GLOBAL MultiplierX=0.442 MultiplierY=0 MultiplierZ=0  
Area=244 LoadPat=SLV\_y CoordSys=GLOBAL MultiplierX=0 MultiplierY=0.442 MultiplierZ=0  
Area=244 LoadPat=SLV\_z CoordSys=GLOBAL MultiplierX=0 MultiplierY=0 MultiplierZ=0.397  
Area=245 LoadPat=SLV\_x CoordSys=GLOBAL MultiplierX=0.442 MultiplierY=0 MultiplierZ=0  
Area=245 LoadPat=SLV\_y CoordSys=GLOBAL MultiplierX=0 MultiplierY=0.442 MultiplierZ=0  
Area=245 LoadPat=SLV\_z CoordSys=GLOBAL MultiplierX=0 MultiplierY=0 MultiplierZ=0.397  
Area=246 LoadPat=SLV\_x CoordSys=GLOBAL MultiplierX=0.442 MultiplierY=0 MultiplierZ=0  
Area=246 LoadPat=SLV\_y CoordSys=GLOBAL MultiplierX=0 MultiplierY=0.442 MultiplierZ=0  
Area=246 LoadPat=SLV\_z CoordSys=GLOBAL MultiplierX=0 MultiplierY=0 MultiplierZ=0.397  
Area=247 LoadPat=SLV\_x CoordSys=GLOBAL MultiplierX=0.442 MultiplierY=0 MultiplierZ=0  
Area=247 LoadPat=SLV\_y CoordSys=GLOBAL MultiplierX=0 MultiplierY=0.442 MultiplierZ=0  
Area=247 LoadPat=SLV\_z CoordSys=GLOBAL MultiplierX=0 MultiplierY=0 MultiplierZ=0.397  
Area=248 LoadPat=SLV\_x CoordSys=GLOBAL MultiplierX=0.442 MultiplierY=0 MultiplierZ=0  
Area=248 LoadPat=SLV\_y CoordSys=GLOBAL MultiplierX=0 MultiplierY=0.442 MultiplierZ=0  
Area=248 LoadPat=SLV\_z CoordSys=GLOBAL MultiplierX=0 MultiplierY=0 MultiplierZ=0.397  
Area=249 LoadPat=SLV\_x CoordSys=GLOBAL MultiplierX=0.442 MultiplierY=0 MultiplierZ=0  
Area=249 LoadPat=SLV\_y CoordSys=GLOBAL MultiplierX=0 MultiplierY=0.442 MultiplierZ=0  
Area=249 LoadPat=SLV\_z CoordSys=GLOBAL MultiplierX=0 MultiplierY=0 MultiplierZ=0.397  
Area=250 LoadPat=SLV\_x CoordSys=GLOBAL MultiplierX=0.442 MultiplierY=0 MultiplierZ=0  
Area=250 LoadPat=SLV\_y CoordSys=GLOBAL MultiplierX=0 MultiplierY=0.442 MultiplierZ=0  
Area=250 LoadPat=SLV\_z CoordSys=GLOBAL MultiplierX=0 MultiplierY=0 MultiplierZ=0.397  
Area=251 LoadPat=SLV\_x CoordSys=GLOBAL MultiplierX=0.442 MultiplierY=0 MultiplierZ=0  
Area=251 LoadPat=SLV\_y CoordSys=GLOBAL MultiplierX=0 MultiplierY=0.442 MultiplierZ=0  
Area=251 LoadPat=SLV\_z CoordSys=GLOBAL MultiplierX=0 MultiplierY=0 MultiplierZ=0.397  
Area=252 LoadPat=SLV\_x CoordSys=GLOBAL MultiplierX=0.442 MultiplierY=0 MultiplierZ=0  
Area=252 LoadPat=SLV\_y CoordSys=GLOBAL MultiplierX=0 MultiplierY=0.442 MultiplierZ=0  
Area=252 LoadPat=SLV\_z CoordSys=GLOBAL MultiplierX=0 MultiplierY=0 MultiplierZ=0.397

APPALDATORE: <b>TELESE S.c.a r.l.</b> Consorzio Telese Società Consortile a Responsabilità Limitata	<b>ITINERARIO NAPOLI – BARI</b> <b>RADDOPPIO TRATTA CANCELLO-BENEVENTO</b> <b>II LOTTO FUNZIONALE FRASSO TELESINO – VITULANO</b> <b>2° SUBLOTTO TELESE – SAN LORENZO</b> <b>PROGETTO ESECUTIVO</b>					
PROGETTAZIONE: Mandataria: <b>SYSTRA S.A.</b> Mandante: <b>SWS Engineering S.p.A.</b> <b>SYSTRA-SOTECNI S.p.A.</b>						
<b>PONTI E VIADOTTI – VI14</b> <b>"Struttura ad archi": Tabulato di calcolo – 2 di 2</b>	<b>COMMESSA</b> <b>IF2R</b>	<b>LOTTO</b> <b>2.2.E.ZZ</b>	<b>CODIFICA</b> <b>CL</b>	<b>DOCUMENTO</b> <b>VI.14.0.0.004</b>	<b>REV.</b> <b>A</b>	<b>FOGLIO</b> <b>39 di 597</b>

Area=253 LoadPat=SLV\_x CoordSys=GLOBAL MultiplierX=0.442 MultiplierY=0 MultiplierZ=0  
Area=253 LoadPat=SLV\_y CoordSys=GLOBAL MultiplierX=0 MultiplierY=0.442 MultiplierZ=0  
Area=253 LoadPat=SLV\_z CoordSys=GLOBAL MultiplierX=0 MultiplierY=0 MultiplierZ=0.397  
Area=254 LoadPat=SLV\_x CoordSys=GLOBAL MultiplierX=0.442 MultiplierY=0 MultiplierZ=0  
Area=254 LoadPat=SLV\_y CoordSys=GLOBAL MultiplierX=0 MultiplierY=0.442 MultiplierZ=0  
Area=254 LoadPat=SLV\_z CoordSys=GLOBAL MultiplierX=0 MultiplierY=0 MultiplierZ=0.397  
Area=255 LoadPat=SLV\_x CoordSys=GLOBAL MultiplierX=0.442 MultiplierY=0 MultiplierZ=0  
Area=255 LoadPat=SLV\_y CoordSys=GLOBAL MultiplierX=0 MultiplierY=0.442 MultiplierZ=0  
Area=255 LoadPat=SLV\_z CoordSys=GLOBAL MultiplierX=0 MultiplierY=0 MultiplierZ=0.397  
Area=256 LoadPat=SLV\_x CoordSys=GLOBAL MultiplierX=0.442 MultiplierY=0 MultiplierZ=0  
Area=256 LoadPat=SLV\_y CoordSys=GLOBAL MultiplierX=0 MultiplierY=0.442 MultiplierZ=0  
Area=256 LoadPat=SLV\_z CoordSys=GLOBAL MultiplierX=0 MultiplierY=0 MultiplierZ=0.397  
Area=257 LoadPat=SLV\_x CoordSys=GLOBAL MultiplierX=0.442 MultiplierY=0 MultiplierZ=0  
Area=257 LoadPat=SLV\_y CoordSys=GLOBAL MultiplierX=0 MultiplierY=0.442 MultiplierZ=0  
Area=257 LoadPat=SLV\_z CoordSys=GLOBAL MultiplierX=0 MultiplierY=0 MultiplierZ=0.397  
Area=258 LoadPat=SLV\_x CoordSys=GLOBAL MultiplierX=0.442 MultiplierY=0 MultiplierZ=0  
Area=258 LoadPat=SLV\_y CoordSys=GLOBAL MultiplierX=0 MultiplierY=0.442 MultiplierZ=0  
Area=258 LoadPat=SLV\_z CoordSys=GLOBAL MultiplierX=0 MultiplierY=0 MultiplierZ=0.397  
Area=259 LoadPat=SLV\_x CoordSys=GLOBAL MultiplierX=0.442 MultiplierY=0 MultiplierZ=0  
Area=259 LoadPat=SLV\_y CoordSys=GLOBAL MultiplierX=0 MultiplierY=0.442 MultiplierZ=0  
Area=259 LoadPat=SLV\_z CoordSys=GLOBAL MultiplierX=0 MultiplierY=0 MultiplierZ=0.397  
Area=260 LoadPat=SLV\_x CoordSys=GLOBAL MultiplierX=0.442 MultiplierY=0 MultiplierZ=0  
Area=260 LoadPat=SLV\_y CoordSys=GLOBAL MultiplierX=0 MultiplierY=0.442 MultiplierZ=0  
Area=260 LoadPat=SLV\_z CoordSys=GLOBAL MultiplierX=0 MultiplierY=0 MultiplierZ=0.397  
Area=261 LoadPat=SLV\_x CoordSys=GLOBAL MultiplierX=0.442 MultiplierY=0 MultiplierZ=0  
Area=261 LoadPat=SLV\_y CoordSys=GLOBAL MultiplierX=0 MultiplierY=0.442 MultiplierZ=0  
Area=261 LoadPat=SLV\_z CoordSys=GLOBAL MultiplierX=0 MultiplierY=0 MultiplierZ=0.397  
Area=262 LoadPat=SLV\_x CoordSys=GLOBAL MultiplierX=0.442 MultiplierY=0 MultiplierZ=0  
Area=262 LoadPat=SLV\_y CoordSys=GLOBAL MultiplierX=0 MultiplierY=0.442 MultiplierZ=0  
Area=262 LoadPat=SLV\_z CoordSys=GLOBAL MultiplierX=0 MultiplierY=0 MultiplierZ=0.397  
Area=263 LoadPat=SLV\_x CoordSys=GLOBAL MultiplierX=0.442 MultiplierY=0 MultiplierZ=0  
Area=263 LoadPat=SLV\_y CoordSys=GLOBAL MultiplierX=0 MultiplierY=0.442 MultiplierZ=0  
Area=263 LoadPat=SLV\_z CoordSys=GLOBAL MultiplierX=0 MultiplierY=0 MultiplierZ=0.397  
Area=264 LoadPat=SLV\_x CoordSys=GLOBAL MultiplierX=0.442 MultiplierY=0 MultiplierZ=0  
Area=264 LoadPat=SLV\_y CoordSys=GLOBAL MultiplierX=0 MultiplierY=0.442 MultiplierZ=0  
Area=264 LoadPat=SLV\_z CoordSys=GLOBAL MultiplierX=0 MultiplierY=0 MultiplierZ=0.397  
Area=265 LoadPat=SLV\_x CoordSys=GLOBAL MultiplierX=0.442 MultiplierY=0 MultiplierZ=0  
Area=265 LoadPat=SLV\_y CoordSys=GLOBAL MultiplierX=0 MultiplierY=0.442 MultiplierZ=0  
Area=265 LoadPat=SLV\_z CoordSys=GLOBAL MultiplierX=0 MultiplierY=0 MultiplierZ=0.397  
Area=266 LoadPat=SLV\_x CoordSys=GLOBAL MultiplierX=0.442 MultiplierY=0 MultiplierZ=0  
Area=266 LoadPat=SLV\_y CoordSys=GLOBAL MultiplierX=0 MultiplierY=0.442 MultiplierZ=0  
Area=266 LoadPat=SLV\_z CoordSys=GLOBAL MultiplierX=0 MultiplierY=0 MultiplierZ=0.397  
Area=267 LoadPat=SLV\_x CoordSys=GLOBAL MultiplierX=0.442 MultiplierY=0 MultiplierZ=0  
Area=267 LoadPat=SLV\_y CoordSys=GLOBAL MultiplierX=0 MultiplierY=0.442 MultiplierZ=0  
Area=267 LoadPat=SLV\_z CoordSys=GLOBAL MultiplierX=0 MultiplierY=0 MultiplierZ=0.397  
Area=268 LoadPat=SLV\_x CoordSys=GLOBAL MultiplierX=0.442 MultiplierY=0 MultiplierZ=0  
Area=268 LoadPat=SLV\_y CoordSys=GLOBAL MultiplierX=0 MultiplierY=0.442 MultiplierZ=0  
Area=268 LoadPat=SLV\_z CoordSys=GLOBAL MultiplierX=0 MultiplierY=0 MultiplierZ=0.397  
Area=269 LoadPat=SLV\_x CoordSys=GLOBAL MultiplierX=0.442 MultiplierY=0 MultiplierZ=0  
Area=269 LoadPat=SLV\_y CoordSys=GLOBAL MultiplierX=0 MultiplierY=0.442 MultiplierZ=0  
Area=269 LoadPat=SLV\_z CoordSys=GLOBAL MultiplierX=0 MultiplierY=0.442 MultiplierZ=0

APPALDATTORE: <b>TELESE S.c.a.r.l.</b> Consorzio Telese Società Consortile a Responsabilità Limitata	<b>ITINERARIO NAPOLI – BARI</b> <b>RADDOPPIO TRATTA CANCELLO-BENEVENTO</b> <b>II LOTTO FUNZIONALE FRASSO TELESINO – VITULANO</b> <b>2° SUBLOTTO TELESE – SAN LORENZO</b> <b>PROGETTO ESECUTIVO</b>					
PROGETTAZIONE: Mandataria: <b>SYSTRA S.A.</b> Mandante: <b>SWS Engineering S.p.A.</b> <b>SYSTRA-SOTECNI S.p.A.</b>						
<b>PONTI E VIADOTTI – VI14</b> <b>"Struttura ad archi": Tabulato di calcolo – 2 di 2</b>	COMMESSA <b>IF2R</b>	LOTTO <b>2.2.E.ZZ</b>	CODIFICA <b>CL</b>	DOCUMENTO <b>VI.14.0.0.004</b>	REV. <b>A</b>	FOGLIO <b>40 di 597</b>

Area=269 LoadPat=SLV\_z CoordSys=GLOBAL MultiplierX=0 MultiplierY=0 MultiplierZ=0.397  
Area=270 LoadPat=SLV\_x CoordSys=GLOBAL MultiplierX=0.442 MultiplierY=0 MultiplierZ=0  
Area=270 LoadPat=SLV\_y CoordSys=GLOBAL MultiplierX=0 MultiplierY=0.442 MultiplierZ=0  
Area=270 LoadPat=SLV\_z CoordSys=GLOBAL MultiplierX=0 MultiplierY=0 MultiplierZ=0.397  
Area=271 LoadPat=SLV\_x CoordSys=GLOBAL MultiplierX=0.442 MultiplierY=0 MultiplierZ=0  
Area=271 LoadPat=SLV\_y CoordSys=GLOBAL MultiplierX=0 MultiplierY=0.442 MultiplierZ=0  
Area=271 LoadPat=SLV\_z CoordSys=GLOBAL MultiplierX=0 MultiplierY=0 MultiplierZ=0.397  
Area=272 LoadPat=SLV\_x CoordSys=GLOBAL MultiplierX=0.442 MultiplierY=0 MultiplierZ=0  
Area=272 LoadPat=SLV\_y CoordSys=GLOBAL MultiplierX=0 MultiplierY=0.442 MultiplierZ=0  
Area=272 LoadPat=SLV\_z CoordSys=GLOBAL MultiplierX=0 MultiplierY=0 MultiplierZ=0.397  
Area=273 LoadPat=SLV\_x CoordSys=GLOBAL MultiplierX=0.442 MultiplierY=0 MultiplierZ=0  
Area=273 LoadPat=SLV\_y CoordSys=GLOBAL MultiplierX=0 MultiplierY=0.442 MultiplierZ=0  
Area=273 LoadPat=SLV\_z CoordSys=GLOBAL MultiplierX=0 MultiplierY=0 MultiplierZ=0.397  
Area=274 LoadPat=SLV\_x CoordSys=GLOBAL MultiplierX=0.442 MultiplierY=0 MultiplierZ=0  
Area=274 LoadPat=SLV\_y CoordSys=GLOBAL MultiplierX=0 MultiplierY=0.442 MultiplierZ=0  
Area=274 LoadPat=SLV\_z CoordSys=GLOBAL MultiplierX=0 MultiplierY=0 MultiplierZ=0.397  
Area=275 LoadPat=SLV\_x CoordSys=GLOBAL MultiplierX=0.442 MultiplierY=0 MultiplierZ=0  
Area=275 LoadPat=SLV\_y CoordSys=GLOBAL MultiplierX=0 MultiplierY=0.442 MultiplierZ=0  
Area=275 LoadPat=SLV\_z CoordSys=GLOBAL MultiplierX=0 MultiplierY=0 MultiplierZ=0.397  
Area=276 LoadPat=SLV\_x CoordSys=GLOBAL MultiplierX=0.442 MultiplierY=0 MultiplierZ=0  
Area=276 LoadPat=SLV\_y CoordSys=GLOBAL MultiplierX=0 MultiplierY=0.442 MultiplierZ=0  
Area=276 LoadPat=SLV\_z CoordSys=GLOBAL MultiplierX=0 MultiplierY=0 MultiplierZ=0.397  
Area=277 LoadPat=SLV\_x CoordSys=GLOBAL MultiplierX=0.442 MultiplierY=0 MultiplierZ=0  
Area=277 LoadPat=SLV\_y CoordSys=GLOBAL MultiplierX=0 MultiplierY=0.442 MultiplierZ=0  
Area=277 LoadPat=SLV\_z CoordSys=GLOBAL MultiplierX=0 MultiplierY=0 MultiplierZ=0.397  
Area=278 LoadPat=SLV\_x CoordSys=GLOBAL MultiplierX=0.442 MultiplierY=0 MultiplierZ=0  
Area=278 LoadPat=SLV\_y CoordSys=GLOBAL MultiplierX=0 MultiplierY=0.442 MultiplierZ=0  
Area=278 LoadPat=SLV\_z CoordSys=GLOBAL MultiplierX=0 MultiplierY=0 MultiplierZ=0.397  
Area=279 LoadPat=SLV\_x CoordSys=GLOBAL MultiplierX=0.442 MultiplierY=0 MultiplierZ=0  
Area=279 LoadPat=SLV\_y CoordSys=GLOBAL MultiplierX=0 MultiplierY=0.442 MultiplierZ=0  
Area=279 LoadPat=SLV\_z CoordSys=GLOBAL MultiplierX=0 MultiplierY=0 MultiplierZ=0.397  
Area=280 LoadPat=SLV\_x CoordSys=GLOBAL MultiplierX=0.442 MultiplierY=0 MultiplierZ=0  
Area=280 LoadPat=SLV\_y CoordSys=GLOBAL MultiplierX=0 MultiplierY=0.442 MultiplierZ=0  
Area=280 LoadPat=SLV\_z CoordSys=GLOBAL MultiplierX=0 MultiplierY=0 MultiplierZ=0.397  
Area=281 LoadPat=SLV\_x CoordSys=GLOBAL MultiplierX=0.442 MultiplierY=0 MultiplierZ=0  
Area=281 LoadPat=SLV\_y CoordSys=GLOBAL MultiplierX=0 MultiplierY=0.442 MultiplierZ=0  
Area=281 LoadPat=SLV\_z CoordSys=GLOBAL MultiplierX=0 MultiplierY=0 MultiplierZ=0.397  
Area=282 LoadPat=SLV\_x CoordSys=GLOBAL MultiplierX=0.442 MultiplierY=0 MultiplierZ=0  
Area=282 LoadPat=SLV\_y CoordSys=GLOBAL MultiplierX=0 MultiplierY=0.442 MultiplierZ=0  
Area=282 LoadPat=SLV\_z CoordSys=GLOBAL MultiplierX=0 MultiplierY=0 MultiplierZ=0.397  
Area=283 LoadPat=SLV\_x CoordSys=GLOBAL MultiplierX=0.442 MultiplierY=0 MultiplierZ=0  
Area=283 LoadPat=SLV\_y CoordSys=GLOBAL MultiplierX=0 MultiplierY=0.442 MultiplierZ=0  
Area=283 LoadPat=SLV\_z CoordSys=GLOBAL MultiplierX=0 MultiplierY=0 MultiplierZ=0.397  
Area=284 LoadPat=SLV\_x CoordSys=GLOBAL MultiplierX=0.442 MultiplierY=0 MultiplierZ=0  
Area=284 LoadPat=SLV\_y CoordSys=GLOBAL MultiplierX=0 MultiplierY=0.442 MultiplierZ=0  
Area=284 LoadPat=SLV\_z CoordSys=GLOBAL MultiplierX=0 MultiplierY=0 MultiplierZ=0.397  
Area=285 LoadPat=SLV\_x CoordSys=GLOBAL MultiplierX=0.442 MultiplierY=0 MultiplierZ=0  
Area=285 LoadPat=SLV\_y CoordSys=GLOBAL MultiplierX=0 MultiplierY=0.442 MultiplierZ=0  
Area=285 LoadPat=SLV\_z CoordSys=GLOBAL MultiplierX=0 MultiplierY=0 MultiplierZ=0.397  
Area=286 LoadPat=SLV\_x CoordSys=GLOBAL MultiplierX=0.442 MultiplierY=0 MultiplierZ=0



APPALTATORE: <b>TELESE S.c.a.r.l.</b> Consorzio Telese Società Consortile a Responsabilità Limitata	<b>ITINERARIO NAPOLI – BARI</b> <b>RADDOPPIO TRATTA CANCELLO-BENEVENTO</b> <b>II LOTTO FUNZIONALE FRASSO TELESINO – VITULANO</b> <b>2° SUBLOTTO TELESE – SAN LORENZO</b> <b>PROGETTO ESECUTIVO</b>
PROGETTAZIONE: Mandataria: <b>SYSTRA S.A.</b> Mandante: <b>SWS Engineering S.p.A.</b> <b>SYSTRA-SOTECNI S.p.A.</b>	COMMESSA <b>IF2R</b> LOTTO <b>2.2.E.ZZ</b> CODIFICA <b>CL</b> DOCUMENTO <b>VI.14.0.0.004</b> REV. <b>A</b> FOGLIO <b>41 di 597</b>
<b>PONTI E VIADOTTI – VI14</b> <b>"Struttura ad archi": Tabulato di calcolo – 2 di 2</b>	

Area=286 LoadPat=SLV\_y CoordSys=GLOBAL MultiplierX=0 MultiplierY=0.442 MultiplierZ=0  
Area=286 LoadPat=SLV\_z CoordSys=GLOBAL MultiplierX=0 MultiplierY=0 MultiplierZ=0.397  
Area=287 LoadPat=SLV\_x CoordSys=GLOBAL MultiplierX=0.442 MultiplierY=0 MultiplierZ=0  
Area=287 LoadPat=SLV\_y CoordSys=GLOBAL MultiplierX=0 MultiplierY=0.442 MultiplierZ=0  
Area=287 LoadPat=SLV\_z CoordSys=GLOBAL MultiplierX=0 MultiplierY=0 MultiplierZ=0.397  
Area=288 LoadPat=SLV\_x CoordSys=GLOBAL MultiplierX=0.442 MultiplierY=0 MultiplierZ=0  
Area=288 LoadPat=SLV\_y CoordSys=GLOBAL MultiplierX=0 MultiplierY=0.442 MultiplierZ=0  
Area=288 LoadPat=SLV\_z CoordSys=GLOBAL MultiplierX=0 MultiplierY=0 MultiplierZ=0.397  
Area=289 LoadPat=SLV\_x CoordSys=GLOBAL MultiplierX=0.442 MultiplierY=0 MultiplierZ=0  
Area=289 LoadPat=SLV\_y CoordSys=GLOBAL MultiplierX=0 MultiplierY=0.442 MultiplierZ=0  
Area=289 LoadPat=SLV\_z CoordSys=GLOBAL MultiplierX=0 MultiplierY=0 MultiplierZ=0.397  
Area=290 LoadPat=SLV\_x CoordSys=GLOBAL MultiplierX=0.442 MultiplierY=0 MultiplierZ=0  
Area=290 LoadPat=SLV\_y CoordSys=GLOBAL MultiplierX=0 MultiplierY=0.442 MultiplierZ=0  
Area=290 LoadPat=SLV\_z CoordSys=GLOBAL MultiplierX=0 MultiplierY=0 MultiplierZ=0.397  
Area=291 LoadPat=SLV\_x CoordSys=GLOBAL MultiplierX=0.442 MultiplierY=0 MultiplierZ=0  
Area=291 LoadPat=SLV\_y CoordSys=GLOBAL MultiplierX=0 MultiplierY=0.442 MultiplierZ=0  
Area=291 LoadPat=SLV\_z CoordSys=GLOBAL MultiplierX=0 MultiplierY=0 MultiplierZ=0.397  
Area=292 LoadPat=SLV\_x CoordSys=GLOBAL MultiplierX=0.442 MultiplierY=0 MultiplierZ=0  
Area=292 LoadPat=SLV\_y CoordSys=GLOBAL MultiplierX=0 MultiplierY=0.442 MultiplierZ=0  
Area=292 LoadPat=SLV\_z CoordSys=GLOBAL MultiplierX=0 MultiplierY=0 MultiplierZ=0.397  
Area=293 LoadPat=SLV\_x CoordSys=GLOBAL MultiplierX=0.442 MultiplierY=0 MultiplierZ=0  
Area=293 LoadPat=SLV\_y CoordSys=GLOBAL MultiplierX=0 MultiplierY=0.442 MultiplierZ=0  
Area=293 LoadPat=SLV\_z CoordSys=GLOBAL MultiplierX=0 MultiplierY=0 MultiplierZ=0.397  
Area=294 LoadPat=SLV\_x CoordSys=GLOBAL MultiplierX=0.442 MultiplierY=0 MultiplierZ=0  
Area=294 LoadPat=SLV\_y CoordSys=GLOBAL MultiplierX=0 MultiplierY=0.442 MultiplierZ=0  
Area=294 LoadPat=SLV\_z CoordSys=GLOBAL MultiplierX=0 MultiplierY=0 MultiplierZ=0.397  
Area=295 LoadPat=SLV\_x CoordSys=GLOBAL MultiplierX=0.442 MultiplierY=0 MultiplierZ=0  
Area=295 LoadPat=SLV\_y CoordSys=GLOBAL MultiplierX=0 MultiplierY=0.442 MultiplierZ=0  
Area=295 LoadPat=SLV\_z CoordSys=GLOBAL MultiplierX=0 MultiplierY=0 MultiplierZ=0.397  
Area=296 LoadPat=SLV\_x CoordSys=GLOBAL MultiplierX=0.442 MultiplierY=0 MultiplierZ=0  
Area=296 LoadPat=SLV\_y CoordSys=GLOBAL MultiplierX=0 MultiplierY=0.442 MultiplierZ=0  
Area=296 LoadPat=SLV\_z CoordSys=GLOBAL MultiplierX=0 MultiplierY=0 MultiplierZ=0.397  
Area=297 LoadPat=SLV\_x CoordSys=GLOBAL MultiplierX=0.442 MultiplierY=0 MultiplierZ=0  
Area=297 LoadPat=SLV\_y CoordSys=GLOBAL MultiplierX=0 MultiplierY=0.442 MultiplierZ=0  
Area=297 LoadPat=SLV\_z CoordSys=GLOBAL MultiplierX=0 MultiplierY=0 MultiplierZ=0.397  
Area=298 LoadPat=SLV\_x CoordSys=GLOBAL MultiplierX=0.442 MultiplierY=0 MultiplierZ=0  
Area=298 LoadPat=SLV\_y CoordSys=GLOBAL MultiplierX=0 MultiplierY=0.442 MultiplierZ=0  
Area=298 LoadPat=SLV\_z CoordSys=GLOBAL MultiplierX=0 MultiplierY=0 MultiplierZ=0.397  
Area=299 LoadPat=SLV\_x CoordSys=GLOBAL MultiplierX=0.442 MultiplierY=0 MultiplierZ=0  
Area=299 LoadPat=SLV\_y CoordSys=GLOBAL MultiplierX=0 MultiplierY=0.442 MultiplierZ=0  
Area=299 LoadPat=SLV\_z CoordSys=GLOBAL MultiplierX=0 MultiplierY=0 MultiplierZ=0.397  
Area=300 LoadPat=SLV\_x CoordSys=GLOBAL MultiplierX=0.442 MultiplierY=0 MultiplierZ=0  
Area=300 LoadPat=SLV\_y CoordSys=GLOBAL MultiplierX=0 MultiplierY=0.442 MultiplierZ=0  
Area=300 LoadPat=SLV\_z CoordSys=GLOBAL MultiplierX=0 MultiplierY=0 MultiplierZ=0.397  
Area=301 LoadPat=SLV\_x CoordSys=GLOBAL MultiplierX=0.442 MultiplierY=0 MultiplierZ=0  
Area=301 LoadPat=SLV\_y CoordSys=GLOBAL MultiplierX=0 MultiplierY=0.442 MultiplierZ=0  
Area=301 LoadPat=SLV\_z CoordSys=GLOBAL MultiplierX=0 MultiplierY=0 MultiplierZ=0.397  
Area=302 LoadPat=SLV\_x CoordSys=GLOBAL MultiplierX=0.442 MultiplierY=0 MultiplierZ=0  
Area=302 LoadPat=SLV\_y CoordSys=GLOBAL MultiplierX=0 MultiplierY=0.442 MultiplierZ=0  
Area=302 LoadPat=SLV\_z CoordSys=GLOBAL MultiplierX=0 MultiplierY=0 MultiplierZ=0.397

APPALTATORE: <b>TELESE S.c.a r.l.</b> Consorzio Telese Società Consortile a Responsabilità Limitata	<b>ITINERARIO NAPOLI – BARI</b> <b>RADDOPPIO TRATTA CANCELLO-BENEVENTO</b> <b>II LOTTO FUNZIONALE FRASSO TELESINO – VITULANO</b> <b>2° SUBLOTTO TELESE – SAN LORENZO</b> <b>PROGETTO ESECUTIVO</b>					
PROGETTAZIONE: Mandataria: <b>SYSTRA S.A.</b> Mandante: <b>SWS Engineering S.p.A.</b> <b>SYSTRA-SOTECNI S.p.A.</b>						
<b>PONTI E VIADOTTI – VI14</b> <b>"Struttura ad archi": Tabulato di calcolo – 2 di 2</b>	COMMESSA <b>IF2R</b>	LOTTO <b>2.2.E.ZZ</b>	CODIFICA <b>CL</b>	DOCUMENTO <b>VI.14.0.0.004</b>	REV. <b>A</b>	FOGLIO <b>42 di 597</b>

Area=303 LoadPat=SLV\_x CoordSys=GLOBAL MultiplierX=0.442 MultiplierY=0 MultiplierZ=0  
Area=303 LoadPat=SLV\_y CoordSys=GLOBAL MultiplierX=0 MultiplierY=0.442 MultiplierZ=0  
Area=303 LoadPat=SLV\_z CoordSys=GLOBAL MultiplierX=0 MultiplierY=0 MultiplierZ=0.397  
Area=304 LoadPat=SLV\_x CoordSys=GLOBAL MultiplierX=0.442 MultiplierY=0 MultiplierZ=0  
Area=304 LoadPat=SLV\_y CoordSys=GLOBAL MultiplierX=0 MultiplierY=0.442 MultiplierZ=0  
Area=304 LoadPat=SLV\_z CoordSys=GLOBAL MultiplierX=0 MultiplierY=0 MultiplierZ=0.397  
Area=305 LoadPat=SLV\_x CoordSys=GLOBAL MultiplierX=0.442 MultiplierY=0 MultiplierZ=0  
Area=305 LoadPat=SLV\_y CoordSys=GLOBAL MultiplierX=0 MultiplierY=0.442 MultiplierZ=0  
Area=305 LoadPat=SLV\_z CoordSys=GLOBAL MultiplierX=0 MultiplierY=0 MultiplierZ=0.397  
Area=306 LoadPat=SLV\_x CoordSys=GLOBAL MultiplierX=0.442 MultiplierY=0 MultiplierZ=0  
Area=306 LoadPat=SLV\_y CoordSys=GLOBAL MultiplierX=0 MultiplierY=0.442 MultiplierZ=0  
Area=306 LoadPat=SLV\_z CoordSys=GLOBAL MultiplierX=0 MultiplierY=0 MultiplierZ=0.397  
Area=307 LoadPat=SLV\_x CoordSys=GLOBAL MultiplierX=0.442 MultiplierY=0 MultiplierZ=0  
Area=307 LoadPat=SLV\_y CoordSys=GLOBAL MultiplierX=0 MultiplierY=0.442 MultiplierZ=0  
Area=307 LoadPat=SLV\_z CoordSys=GLOBAL MultiplierX=0 MultiplierY=0 MultiplierZ=0.397  
Area=308 LoadPat=SLV\_x CoordSys=GLOBAL MultiplierX=0.442 MultiplierY=0 MultiplierZ=0  
Area=308 LoadPat=SLV\_y CoordSys=GLOBAL MultiplierX=0 MultiplierY=0.442 MultiplierZ=0  
Area=308 LoadPat=SLV\_z CoordSys=GLOBAL MultiplierX=0 MultiplierY=0 MultiplierZ=0.397  
Area=309 LoadPat=SLV\_x CoordSys=GLOBAL MultiplierX=0.442 MultiplierY=0 MultiplierZ=0  
Area=309 LoadPat=SLV\_y CoordSys=GLOBAL MultiplierX=0 MultiplierY=0.442 MultiplierZ=0  
Area=309 LoadPat=SLV\_z CoordSys=GLOBAL MultiplierX=0 MultiplierY=0 MultiplierZ=0.397  
Area=310 LoadPat=SLV\_x CoordSys=GLOBAL MultiplierX=0.442 MultiplierY=0 MultiplierZ=0  
Area=310 LoadPat=SLV\_y CoordSys=GLOBAL MultiplierX=0 MultiplierY=0.442 MultiplierZ=0  
Area=310 LoadPat=SLV\_z CoordSys=GLOBAL MultiplierX=0 MultiplierY=0 MultiplierZ=0.397  
Area=311 LoadPat=SLV\_x CoordSys=GLOBAL MultiplierX=0.442 MultiplierY=0 MultiplierZ=0  
Area=311 LoadPat=SLV\_y CoordSys=GLOBAL MultiplierX=0 MultiplierY=0.442 MultiplierZ=0  
Area=311 LoadPat=SLV\_z CoordSys=GLOBAL MultiplierX=0 MultiplierY=0 MultiplierZ=0.397  
Area=312 LoadPat=SLV\_x CoordSys=GLOBAL MultiplierX=0.442 MultiplierY=0 MultiplierZ=0  
Area=312 LoadPat=SLV\_y CoordSys=GLOBAL MultiplierX=0 MultiplierY=0.442 MultiplierZ=0  
Area=312 LoadPat=SLV\_z CoordSys=GLOBAL MultiplierX=0 MultiplierY=0 MultiplierZ=0.397  
Area=313 LoadPat=SLV\_x CoordSys=GLOBAL MultiplierX=0.442 MultiplierY=0 MultiplierZ=0  
Area=313 LoadPat=SLV\_y CoordSys=GLOBAL MultiplierX=0 MultiplierY=0.442 MultiplierZ=0  
Area=313 LoadPat=SLV\_z CoordSys=GLOBAL MultiplierX=0 MultiplierY=0 MultiplierZ=0.397  
Area=314 LoadPat=SLV\_x CoordSys=GLOBAL MultiplierX=0.442 MultiplierY=0 MultiplierZ=0  
Area=314 LoadPat=SLV\_y CoordSys=GLOBAL MultiplierX=0 MultiplierY=0.442 MultiplierZ=0  
Area=314 LoadPat=SLV\_z CoordSys=GLOBAL MultiplierX=0 MultiplierY=0 MultiplierZ=0.397  
Area=315 LoadPat=SLV\_x CoordSys=GLOBAL MultiplierX=0.442 MultiplierY=0 MultiplierZ=0  
Area=315 LoadPat=SLV\_y CoordSys=GLOBAL MultiplierX=0 MultiplierY=0.442 MultiplierZ=0  
Area=315 LoadPat=SLV\_z CoordSys=GLOBAL MultiplierX=0 MultiplierY=0 MultiplierZ=0.397  
Area=316 LoadPat=SLV\_x CoordSys=GLOBAL MultiplierX=0.442 MultiplierY=0 MultiplierZ=0  
Area=316 LoadPat=SLV\_y CoordSys=GLOBAL MultiplierX=0 MultiplierY=0.442 MultiplierZ=0  
Area=316 LoadPat=SLV\_z CoordSys=GLOBAL MultiplierX=0 MultiplierY=0 MultiplierZ=0.397  
Area=317 LoadPat=SLV\_x CoordSys=GLOBAL MultiplierX=0.442 MultiplierY=0 MultiplierZ=0  
Area=317 LoadPat=SLV\_y CoordSys=GLOBAL MultiplierX=0 MultiplierY=0.442 MultiplierZ=0  
Area=317 LoadPat=SLV\_z CoordSys=GLOBAL MultiplierX=0 MultiplierY=0 MultiplierZ=0.397  
Area=318 LoadPat=SLV\_x CoordSys=GLOBAL MultiplierX=0.442 MultiplierY=0 MultiplierZ=0  
Area=318 LoadPat=SLV\_y CoordSys=GLOBAL MultiplierX=0 MultiplierY=0.442 MultiplierZ=0  
Area=318 LoadPat=SLV\_z CoordSys=GLOBAL MultiplierX=0 MultiplierY=0 MultiplierZ=0.397  
Area=319 LoadPat=SLV\_x CoordSys=GLOBAL MultiplierX=0.442 MultiplierY=0 MultiplierZ=0  
Area=319 LoadPat=SLV\_y CoordSys=GLOBAL MultiplierX=0 MultiplierY=0.442 MultiplierZ=0

APPALDATTORE: <b>TELESE</b> S.c.a.r.l. Consorzio Telese Società Consortile a Responsabilità Limitata	<b>ITINERARIO NAPOLI – BARI</b> <b>RADDOPPIO TRATTA CANCELLO-BENEVENTO</b> <b>II LOTTO FUNZIONALE FRASSO TELESINO – VITULANO</b> <b>2° SUBLOTTO TELESE – SAN LORENZO</b>  <b>PROGETTO ESECUTIVO</b>					
PROGETTAZIONE: Mandatario: SYSTRA S.A.      Mandante: SWS Engineering S.p.A.      SYSTRA-SOTECNI S.p.A.	<b>PONTI E VIADOTTI – VI14</b> <b>"Struttura ad archi": Tabulato di calcolo – 2 di 2</b>					
	<b>COMMESSA</b> <b>IF2R</b>	<b>LOTTO</b> <b>2.2.E.ZZ</b>	<b>CODIFICA</b> <b>CL</b>	<b>DOCUMENTO</b> <b>VI.14.0.0.004</b>	<b>REV.</b> <b>A</b>	<b>FOGLIO</b> <b>43 di 597</b>

Area=319 LoadPat=SLV\_z CoordSys=GLOBAL MultiplierX=0 MultiplierY=0 MultiplierZ=0.397  
Area=320 LoadPat=SLV\_x CoordSys=GLOBAL MultiplierX=0.442 MultiplierY=0 MultiplierZ=0  
Area=320 LoadPat=SLV\_y CoordSys=GLOBAL MultiplierX=0 MultiplierY=0.442 MultiplierZ=0  
Area=320 LoadPat=SLV\_z CoordSys=GLOBAL MultiplierX=0 MultiplierY=0 MultiplierZ=0.397  
Area=321 LoadPat=SLV\_x CoordSys=GLOBAL MultiplierX=0.442 MultiplierY=0 MultiplierZ=0  
Area=321 LoadPat=SLV\_y CoordSys=GLOBAL MultiplierX=0 MultiplierY=0.442 MultiplierZ=0  
Area=321 LoadPat=SLV\_z CoordSys=GLOBAL MultiplierX=0 MultiplierY=0 MultiplierZ=0.397  
Area=322 LoadPat=SLV\_x CoordSys=GLOBAL MultiplierX=0.442 MultiplierY=0 MultiplierZ=0  
Area=322 LoadPat=SLV\_y CoordSys=GLOBAL MultiplierX=0 MultiplierY=0.442 MultiplierZ=0  
Area=322 LoadPat=SLV\_z CoordSys=GLOBAL MultiplierX=0 MultiplierY=0 MultiplierZ=0.397  
Area=323 LoadPat=SLV\_x CoordSys=GLOBAL MultiplierX=0.442 MultiplierY=0 MultiplierZ=0  
Area=323 LoadPat=SLV\_y CoordSys=GLOBAL MultiplierX=0 MultiplierY=0.442 MultiplierZ=0  
Area=323 LoadPat=SLV\_z CoordSys=GLOBAL MultiplierX=0 MultiplierY=0 MultiplierZ=0.397  
Area=324 LoadPat=SLV\_x CoordSys=GLOBAL MultiplierX=0.442 MultiplierY=0 MultiplierZ=0  
Area=324 LoadPat=SLV\_y CoordSys=GLOBAL MultiplierX=0 MultiplierY=0.442 MultiplierZ=0  
Area=324 LoadPat=SLV\_z CoordSys=GLOBAL MultiplierX=0 MultiplierY=0 MultiplierZ=0.397  
Area=325 LoadPat=SLV\_x CoordSys=GLOBAL MultiplierX=0.442 MultiplierY=0 MultiplierZ=0  
Area=325 LoadPat=SLV\_y CoordSys=GLOBAL MultiplierX=0 MultiplierY=0.442 MultiplierZ=0  
Area=325 LoadPat=SLV\_z CoordSys=GLOBAL MultiplierX=0 MultiplierY=0 MultiplierZ=0.397  
Area=326 LoadPat=SLV\_x CoordSys=GLOBAL MultiplierX=0.442 MultiplierY=0 MultiplierZ=0  
Area=326 LoadPat=SLV\_y CoordSys=GLOBAL MultiplierX=0 MultiplierY=0.442 MultiplierZ=0  
Area=326 LoadPat=SLV\_z CoordSys=GLOBAL MultiplierX=0 MultiplierY=0 MultiplierZ=0.397  
Area=327 LoadPat=SLV\_x CoordSys=GLOBAL MultiplierX=0.442 MultiplierY=0 MultiplierZ=0  
Area=327 LoadPat=SLV\_y CoordSys=GLOBAL MultiplierX=0 MultiplierY=0.442 MultiplierZ=0  
Area=327 LoadPat=SLV\_z CoordSys=GLOBAL MultiplierX=0 MultiplierY=0 MultiplierZ=0.397  
Area=328 LoadPat=SLV\_x CoordSys=GLOBAL MultiplierX=0.442 MultiplierY=0 MultiplierZ=0  
Area=328 LoadPat=SLV\_y CoordSys=GLOBAL MultiplierX=0 MultiplierY=0.442 MultiplierZ=0  
Area=328 LoadPat=SLV\_z CoordSys=GLOBAL MultiplierX=0 MultiplierY=0 MultiplierZ=0.397  
Area=329 LoadPat=SLV\_x CoordSys=GLOBAL MultiplierX=0.442 MultiplierY=0 MultiplierZ=0  
Area=329 LoadPat=SLV\_y CoordSys=GLOBAL MultiplierX=0 MultiplierY=0.442 MultiplierZ=0  
Area=329 LoadPat=SLV\_z CoordSys=GLOBAL MultiplierX=0 MultiplierY=0 MultiplierZ=0.397  
Area=330 LoadPat=SLV\_x CoordSys=GLOBAL MultiplierX=0.442 MultiplierY=0 MultiplierZ=0  
Area=330 LoadPat=SLV\_y CoordSys=GLOBAL MultiplierX=0 MultiplierY=0.442 MultiplierZ=0  
Area=330 LoadPat=SLV\_z CoordSys=GLOBAL MultiplierX=0 MultiplierY=0 MultiplierZ=0.397  
Area=331 LoadPat=SLV\_x CoordSys=GLOBAL MultiplierX=0.442 MultiplierY=0 MultiplierZ=0  
Area=331 LoadPat=SLV\_y CoordSys=GLOBAL MultiplierX=0 MultiplierY=0.442 MultiplierZ=0  
Area=331 LoadPat=SLV\_z CoordSys=GLOBAL MultiplierX=0 MultiplierY=0 MultiplierZ=0.397  
Area=332 LoadPat=SLV\_x CoordSys=GLOBAL MultiplierX=0.442 MultiplierY=0 MultiplierZ=0  
Area=332 LoadPat=SLV\_y CoordSys=GLOBAL MultiplierX=0 MultiplierY=0.442 MultiplierZ=0  
Area=332 LoadPat=SLV\_z CoordSys=GLOBAL MultiplierX=0 MultiplierY=0 MultiplierZ=0.397  
Area=333 LoadPat=SLV\_x CoordSys=GLOBAL MultiplierX=0.442 MultiplierY=0 MultiplierZ=0  
Area=333 LoadPat=SLV\_y CoordSys=GLOBAL MultiplierX=0 MultiplierY=0.442 MultiplierZ=0  
Area=333 LoadPat=SLV\_z CoordSys=GLOBAL MultiplierX=0 MultiplierY=0 MultiplierZ=0.397  
Area=334 LoadPat=SLV\_x CoordSys=GLOBAL MultiplierX=0.442 MultiplierY=0 MultiplierZ=0  
Area=334 LoadPat=SLV\_y CoordSys=GLOBAL MultiplierX=0 MultiplierY=0.442 MultiplierZ=0  
Area=334 LoadPat=SLV\_z CoordSys=GLOBAL MultiplierX=0 MultiplierY=0 MultiplierZ=0.397  
Area=335 LoadPat=SLV\_x CoordSys=GLOBAL MultiplierX=0.442 MultiplierY=0 MultiplierZ=0  
Area=335 LoadPat=SLV\_y CoordSys=GLOBAL MultiplierX=0 MultiplierY=0.442 MultiplierZ=0  
Area=335 LoadPat=SLV\_z CoordSys=GLOBAL MultiplierX=0 MultiplierY=0 MultiplierZ=0.397  
Area=336 LoadPat=SLV\_x CoordSys=GLOBAL MultiplierX=0.442 MultiplierY=0 MultiplierZ=0

APPALDATORE: <b>TELESE S.c.a.r.l.</b> Consorzio Telese Società Consortile a Responsabilità Limitata	<b>ITINERARIO NAPOLI – BARI</b> <b>RADDOPPIO TRATTA CANCELLO-BENEVENTO</b> <b>II LOTTO FUNZIONALE FRASSO TELESINO – VITULANO</b> <b>2° SUBLOTTO TELESE – SAN LORENZO</b> <b>PROGETTO ESECUTIVO</b>					
PROGETTAZIONE: Mandatario: <b>SYSTRA S.A.</b> Mandante: <b>SWS Engineering S.p.A.</b> <b>SYSTRA-SOTECNI S.p.A.</b>						
<b>PONTI E VIADOTTI – VI14</b> <b>"Struttura ad archi": Tabulato di calcolo – 2 di 2</b>	<b>COMMESSA</b> <b>IF2R</b>	<b>LOTTO</b> <b>2.2.E.ZZ</b>	<b>CODIFICA</b> <b>CL</b>	<b>DOCUMENTO</b> <b>VI.14.0.0.004</b>	<b>REV.</b> <b>A</b>	<b>FOGLIO</b> <b>44 di 597</b>

Area=336 LoadPat=SLV\_y CoordSys=GLOBAL MultiplierX=0 MultiplierY=0.442 MultiplierZ=0  
Area=336 LoadPat=SLV\_z CoordSys=GLOBAL MultiplierX=0 MultiplierY=0 MultiplierZ=0.397  
Area=337 LoadPat=SLV\_x CoordSys=GLOBAL MultiplierX=0.442 MultiplierY=0 MultiplierZ=0  
Area=337 LoadPat=SLV\_y CoordSys=GLOBAL MultiplierX=0 MultiplierY=0.442 MultiplierZ=0  
Area=337 LoadPat=SLV\_z CoordSys=GLOBAL MultiplierX=0 MultiplierY=0 MultiplierZ=0.397  
Area=338 LoadPat=SLV\_x CoordSys=GLOBAL MultiplierX=0.442 MultiplierY=0 MultiplierZ=0  
Area=338 LoadPat=SLV\_y CoordSys=GLOBAL MultiplierX=0 MultiplierY=0.442 MultiplierZ=0  
Area=338 LoadPat=SLV\_z CoordSys=GLOBAL MultiplierX=0 MultiplierY=0 MultiplierZ=0.397  
Area=339 LoadPat=SLV\_x CoordSys=GLOBAL MultiplierX=0.442 MultiplierY=0 MultiplierZ=0  
Area=339 LoadPat=SLV\_y CoordSys=GLOBAL MultiplierX=0 MultiplierY=0.442 MultiplierZ=0  
Area=339 LoadPat=SLV\_z CoordSys=GLOBAL MultiplierX=0 MultiplierY=0 MultiplierZ=0.397  
Area=340 LoadPat=SLV\_x CoordSys=GLOBAL MultiplierX=0.442 MultiplierY=0 MultiplierZ=0  
Area=340 LoadPat=SLV\_y CoordSys=GLOBAL MultiplierX=0 MultiplierY=0.442 MultiplierZ=0  
Area=340 LoadPat=SLV\_z CoordSys=GLOBAL MultiplierX=0 MultiplierY=0 MultiplierZ=0.397  
Area=341 LoadPat=SLV\_x CoordSys=GLOBAL MultiplierX=0.442 MultiplierY=0 MultiplierZ=0  
Area=341 LoadPat=SLV\_y CoordSys=GLOBAL MultiplierX=0 MultiplierY=0.442 MultiplierZ=0  
Area=341 LoadPat=SLV\_z CoordSys=GLOBAL MultiplierX=0 MultiplierY=0 MultiplierZ=0.397  
Area=342 LoadPat=SLV\_x CoordSys=GLOBAL MultiplierX=0.442 MultiplierY=0 MultiplierZ=0  
Area=342 LoadPat=SLV\_y CoordSys=GLOBAL MultiplierX=0 MultiplierY=0.442 MultiplierZ=0  
Area=342 LoadPat=SLV\_z CoordSys=GLOBAL MultiplierX=0 MultiplierY=0 MultiplierZ=0.397  
Area=343 LoadPat=SLV\_x CoordSys=GLOBAL MultiplierX=0.442 MultiplierY=0 MultiplierZ=0  
Area=343 LoadPat=SLV\_y CoordSys=GLOBAL MultiplierX=0 MultiplierY=0.442 MultiplierZ=0  
Area=343 LoadPat=SLV\_z CoordSys=GLOBAL MultiplierX=0 MultiplierY=0 MultiplierZ=0.397  
Area=344 LoadPat=SLV\_x CoordSys=GLOBAL MultiplierX=0.442 MultiplierY=0 MultiplierZ=0  
Area=344 LoadPat=SLV\_y CoordSys=GLOBAL MultiplierX=0 MultiplierY=0.442 MultiplierZ=0  
Area=344 LoadPat=SLV\_z CoordSys=GLOBAL MultiplierX=0 MultiplierY=0 MultiplierZ=0.397  
Area=345 LoadPat=SLV\_x CoordSys=GLOBAL MultiplierX=0.442 MultiplierY=0 MultiplierZ=0  
Area=345 LoadPat=SLV\_y CoordSys=GLOBAL MultiplierX=0 MultiplierY=0.442 MultiplierZ=0  
Area=345 LoadPat=SLV\_z CoordSys=GLOBAL MultiplierX=0 MultiplierY=0 MultiplierZ=0.397  
Area=346 LoadPat=SLV\_x CoordSys=GLOBAL MultiplierX=0.442 MultiplierY=0 MultiplierZ=0  
Area=346 LoadPat=SLV\_y CoordSys=GLOBAL MultiplierX=0 MultiplierY=0.442 MultiplierZ=0  
Area=346 LoadPat=SLV\_z CoordSys=GLOBAL MultiplierX=0 MultiplierY=0 MultiplierZ=0.397  
Area=347 LoadPat=SLV\_x CoordSys=GLOBAL MultiplierX=0.442 MultiplierY=0 MultiplierZ=0  
Area=347 LoadPat=SLV\_y CoordSys=GLOBAL MultiplierX=0 MultiplierY=0.442 MultiplierZ=0  
Area=347 LoadPat=SLV\_z CoordSys=GLOBAL MultiplierX=0 MultiplierY=0 MultiplierZ=0.397  
Area=348 LoadPat=SLV\_x CoordSys=GLOBAL MultiplierX=0.442 MultiplierY=0 MultiplierZ=0  
Area=348 LoadPat=SLV\_y CoordSys=GLOBAL MultiplierX=0 MultiplierY=0.442 MultiplierZ=0  
Area=348 LoadPat=SLV\_z CoordSys=GLOBAL MultiplierX=0 MultiplierY=0 MultiplierZ=0.397  
Area=349 LoadPat=SLV\_x CoordSys=GLOBAL MultiplierX=0.442 MultiplierY=0 MultiplierZ=0  
Area=349 LoadPat=SLV\_y CoordSys=GLOBAL MultiplierX=0 MultiplierY=0.442 MultiplierZ=0  
Area=349 LoadPat=SLV\_z CoordSys=GLOBAL MultiplierX=0 MultiplierY=0 MultiplierZ=0.397  
Area=350 LoadPat=SLV\_x CoordSys=GLOBAL MultiplierX=0.442 MultiplierY=0 MultiplierZ=0  
Area=350 LoadPat=SLV\_y CoordSys=GLOBAL MultiplierX=0 MultiplierY=0.442 MultiplierZ=0  
Area=350 LoadPat=SLV\_z CoordSys=GLOBAL MultiplierX=0 MultiplierY=0 MultiplierZ=0.397  
Area=351 LoadPat=SLV\_x CoordSys=GLOBAL MultiplierX=0.442 MultiplierY=0 MultiplierZ=0  
Area=351 LoadPat=SLV\_y CoordSys=GLOBAL MultiplierX=0 MultiplierY=0.442 MultiplierZ=0  
Area=351 LoadPat=SLV\_z CoordSys=GLOBAL MultiplierX=0 MultiplierY=0 MultiplierZ=0.397  
Area=352 LoadPat=SLV\_x CoordSys=GLOBAL MultiplierX=0.442 MultiplierY=0 MultiplierZ=0  
Area=352 LoadPat=SLV\_y CoordSys=GLOBAL MultiplierX=0 MultiplierY=0.442 MultiplierZ=0  
Area=352 LoadPat=SLV\_z CoordSys=GLOBAL MultiplierX=0 MultiplierY=0 MultiplierZ=0.397

APPALTATORE: <b>TELESE S.c.a r.l.</b> Consorzio Telese Società Consortile a Responsabilità Limitata	<b>ITINERARIO NAPOLI – BARI</b> <b>RADDOPPIO TRATTA CANCELLO-BENEVENTO</b> <b>II LOTTO FUNZIONALE FRASSO TELESINO – VITULANO</b> <b>2° SUBLOTTO TELESE – SAN LORENZO</b> <b>PROGETTO ESECUTIVO</b>
PROGETTAZIONE: Mandataria: <b>SYSTRA S.A.</b> Mandante: <b>SWS Engineering S.p.A.</b> <b>SYSTRA-SOTECNI S.p.A.</b>	COMMESSA <b>IF2R</b> LOTTO <b>2.2.E.ZZ</b> CODIFICA <b>CL</b> DOCUMENTO <b>VI.14.0.0.004</b> REV. <b>A</b> FOGLIO <b>45 di 597</b>
<b>PONTI E VIADOTTI – VI14</b> <b>"Struttura ad archi": Tabulato di calcolo – 2 di 2</b>	

Area=353 LoadPat=SLV\_x CoordSys=GLOBAL MultiplierX=0.442 MultiplierY=0 MultiplierZ=0  
Area=353 LoadPat=SLV\_y CoordSys=GLOBAL MultiplierX=0 MultiplierY=0.442 MultiplierZ=0  
Area=353 LoadPat=SLV\_z CoordSys=GLOBAL MultiplierX=0 MultiplierY=0 MultiplierZ=0.397  
Area=354 LoadPat=SLV\_x CoordSys=GLOBAL MultiplierX=0.442 MultiplierY=0 MultiplierZ=0  
Area=354 LoadPat=SLV\_y CoordSys=GLOBAL MultiplierX=0 MultiplierY=0.442 MultiplierZ=0  
Area=354 LoadPat=SLV\_z CoordSys=GLOBAL MultiplierX=0 MultiplierY=0 MultiplierZ=0.397  
Area=355 LoadPat=SLV\_x CoordSys=GLOBAL MultiplierX=0.442 MultiplierY=0 MultiplierZ=0  
Area=355 LoadPat=SLV\_y CoordSys=GLOBAL MultiplierX=0 MultiplierY=0.442 MultiplierZ=0  
Area=355 LoadPat=SLV\_z CoordSys=GLOBAL MultiplierX=0 MultiplierY=0 MultiplierZ=0.397  
Area=356 LoadPat=SLV\_x CoordSys=GLOBAL MultiplierX=0.442 MultiplierY=0 MultiplierZ=0  
Area=356 LoadPat=SLV\_y CoordSys=GLOBAL MultiplierX=0 MultiplierY=0.442 MultiplierZ=0  
Area=356 LoadPat=SLV\_z CoordSys=GLOBAL MultiplierX=0 MultiplierY=0 MultiplierZ=0.397  
Area=357 LoadPat=SLV\_x CoordSys=GLOBAL MultiplierX=0.442 MultiplierY=0 MultiplierZ=0  
Area=357 LoadPat=SLV\_y CoordSys=GLOBAL MultiplierX=0 MultiplierY=0.442 MultiplierZ=0  
Area=357 LoadPat=SLV\_z CoordSys=GLOBAL MultiplierX=0 MultiplierY=0 MultiplierZ=0.397  
Area=358 LoadPat=SLV\_x CoordSys=GLOBAL MultiplierX=0.442 MultiplierY=0 MultiplierZ=0  
Area=358 LoadPat=SLV\_y CoordSys=GLOBAL MultiplierX=0 MultiplierY=0.442 MultiplierZ=0  
Area=358 LoadPat=SLV\_z CoordSys=GLOBAL MultiplierX=0 MultiplierY=0 MultiplierZ=0.397  
Area=359 LoadPat=SLV\_x CoordSys=GLOBAL MultiplierX=0.442 MultiplierY=0 MultiplierZ=0  
Area=359 LoadPat=SLV\_y CoordSys=GLOBAL MultiplierX=0 MultiplierY=0.442 MultiplierZ=0  
Area=359 LoadPat=SLV\_z CoordSys=GLOBAL MultiplierX=0 MultiplierY=0 MultiplierZ=0.397  
Area=360 LoadPat=SLV\_x CoordSys=GLOBAL MultiplierX=0.442 MultiplierY=0 MultiplierZ=0  
Area=360 LoadPat=SLV\_y CoordSys=GLOBAL MultiplierX=0 MultiplierY=0.442 MultiplierZ=0  
Area=360 LoadPat=SLV\_z CoordSys=GLOBAL MultiplierX=0 MultiplierY=0 MultiplierZ=0.397  
Area=361 LoadPat=SLV\_x CoordSys=GLOBAL MultiplierX=0.442 MultiplierY=0 MultiplierZ=0  
Area=361 LoadPat=SLV\_y CoordSys=GLOBAL MultiplierX=0 MultiplierY=0.442 MultiplierZ=0  
Area=361 LoadPat=SLV\_z CoordSys=GLOBAL MultiplierX=0 MultiplierY=0 MultiplierZ=0.397  
Area=362 LoadPat=SLV\_x CoordSys=GLOBAL MultiplierX=0.442 MultiplierY=0 MultiplierZ=0  
Area=362 LoadPat=SLV\_y CoordSys=GLOBAL MultiplierX=0 MultiplierY=0.442 MultiplierZ=0  
Area=362 LoadPat=SLV\_z CoordSys=GLOBAL MultiplierX=0 MultiplierY=0 MultiplierZ=0.397  
Area=363 LoadPat=SLV\_x CoordSys=GLOBAL MultiplierX=0.442 MultiplierY=0 MultiplierZ=0  
Area=363 LoadPat=SLV\_y CoordSys=GLOBAL MultiplierX=0 MultiplierY=0.442 MultiplierZ=0  
Area=363 LoadPat=SLV\_z CoordSys=GLOBAL MultiplierX=0 MultiplierY=0 MultiplierZ=0.397  
Area=364 LoadPat=SLV\_x CoordSys=GLOBAL MultiplierX=0.442 MultiplierY=0 MultiplierZ=0  
Area=364 LoadPat=SLV\_y CoordSys=GLOBAL MultiplierX=0 MultiplierY=0.442 MultiplierZ=0  
Area=364 LoadPat=SLV\_z CoordSys=GLOBAL MultiplierX=0 MultiplierY=0 MultiplierZ=0.397  
Area=365 LoadPat=SLV\_x CoordSys=GLOBAL MultiplierX=0.442 MultiplierY=0 MultiplierZ=0  
Area=365 LoadPat=SLV\_y CoordSys=GLOBAL MultiplierX=0 MultiplierY=0.442 MultiplierZ=0  
Area=365 LoadPat=SLV\_z CoordSys=GLOBAL MultiplierX=0 MultiplierY=0 MultiplierZ=0.397  
Area=366 LoadPat=SLV\_x CoordSys=GLOBAL MultiplierX=0.442 MultiplierY=0 MultiplierZ=0  
Area=366 LoadPat=SLV\_y CoordSys=GLOBAL MultiplierX=0 MultiplierY=0.442 MultiplierZ=0  
Area=366 LoadPat=SLV\_z CoordSys=GLOBAL MultiplierX=0 MultiplierY=0 MultiplierZ=0.397  
Area=367 LoadPat=SLV\_x CoordSys=GLOBAL MultiplierX=0.442 MultiplierY=0 MultiplierZ=0  
Area=367 LoadPat=SLV\_y CoordSys=GLOBAL MultiplierX=0 MultiplierY=0.442 MultiplierZ=0  
Area=367 LoadPat=SLV\_z CoordSys=GLOBAL MultiplierX=0 MultiplierY=0 MultiplierZ=0.397  
Area=368 LoadPat=SLV\_x CoordSys=GLOBAL MultiplierX=0.442 MultiplierY=0 MultiplierZ=0  
Area=368 LoadPat=SLV\_y CoordSys=GLOBAL MultiplierX=0 MultiplierY=0.442 MultiplierZ=0  
Area=368 LoadPat=SLV\_z CoordSys=GLOBAL MultiplierX=0 MultiplierY=0 MultiplierZ=0.397  
Area=369 LoadPat=SLV\_x CoordSys=GLOBAL MultiplierX=0.442 MultiplierY=0 MultiplierZ=0  
Area=369 LoadPat=SLV\_y CoordSys=GLOBAL MultiplierX=0 MultiplierY=0.442 MultiplierZ=0

APPALDATORE: <b>TELESE S.c.a r.l.</b> Consorzio Telese Società Consortile a Responsabilità Limitata	<b>ITINERARIO NAPOLI – BARI</b> <b>RADDOPPIO TRATTA CANCELLO-BENEVENTO</b> <b>II LOTTO FUNZIONALE FRASSO TELESINO – VITULANO</b> <b>2° SUBLOTTO TELESE – SAN LORENZO</b>  <b>PROGETTO ESECUTIVO</b>					
PROGETTAZIONE: Mandatario: <b>SYSTRA S.A.</b> Mandante: <b>SWS Engineering S.p.A.</b> <b>SYSTRA-SOTECNI S.p.A.</b>						
<b>PONTI E VIADOTTI – VI14</b> <b>"Struttura ad archi": Tabulato di calcolo – 2 di 2</b>	<b>COMMESSA</b> <b>IF2R</b>	<b>LOTTO</b> <b>2.2.E.ZZ</b>	<b>CODIFICA</b> <b>CL</b>	<b>DOCUMENTO</b> <b>VI.14.0.0.004</b>	<b>REV.</b> <b>A</b>	<b>FOGLIO</b> <b>46 di 597</b>

Area=369 LoadPat=SLV\_z CoordSys=GLOBAL MultiplierX=0 MultiplierY=0 MultiplierZ=0.397  
Area=370 LoadPat=SLV\_x CoordSys=GLOBAL MultiplierX=0.442 MultiplierY=0 MultiplierZ=0  
Area=370 LoadPat=SLV\_y CoordSys=GLOBAL MultiplierX=0 MultiplierY=0.442 MultiplierZ=0  
Area=370 LoadPat=SLV\_z CoordSys=GLOBAL MultiplierX=0 MultiplierY=0 MultiplierZ=0.397  
Area=371 LoadPat=SLV\_x CoordSys=GLOBAL MultiplierX=0.442 MultiplierY=0 MultiplierZ=0  
Area=371 LoadPat=SLV\_y CoordSys=GLOBAL MultiplierX=0 MultiplierY=0.442 MultiplierZ=0  
Area=371 LoadPat=SLV\_z CoordSys=GLOBAL MultiplierX=0 MultiplierY=0 MultiplierZ=0.397  
Area=372 LoadPat=SLV\_x CoordSys=GLOBAL MultiplierX=0.442 MultiplierY=0 MultiplierZ=0  
Area=372 LoadPat=SLV\_y CoordSys=GLOBAL MultiplierX=0 MultiplierY=0.442 MultiplierZ=0  
Area=372 LoadPat=SLV\_z CoordSys=GLOBAL MultiplierX=0 MultiplierY=0 MultiplierZ=0.397  
Area=373 LoadPat=SLV\_x CoordSys=GLOBAL MultiplierX=0.442 MultiplierY=0 MultiplierZ=0  
Area=373 LoadPat=SLV\_y CoordSys=GLOBAL MultiplierX=0 MultiplierY=0.442 MultiplierZ=0  
Area=373 LoadPat=SLV\_z CoordSys=GLOBAL MultiplierX=0 MultiplierY=0 MultiplierZ=0.397  
Area=374 LoadPat=SLV\_x CoordSys=GLOBAL MultiplierX=0.442 MultiplierY=0 MultiplierZ=0  
Area=374 LoadPat=SLV\_y CoordSys=GLOBAL MultiplierX=0 MultiplierY=0.442 MultiplierZ=0  
Area=374 LoadPat=SLV\_z CoordSys=GLOBAL MultiplierX=0 MultiplierY=0 MultiplierZ=0.397  
Area=375 LoadPat=SLV\_x CoordSys=GLOBAL MultiplierX=0.442 MultiplierY=0 MultiplierZ=0  
Area=375 LoadPat=SLV\_y CoordSys=GLOBAL MultiplierX=0 MultiplierY=0.442 MultiplierZ=0  
Area=375 LoadPat=SLV\_z CoordSys=GLOBAL MultiplierX=0 MultiplierY=0 MultiplierZ=0.397  
Area=376 LoadPat=SLV\_x CoordSys=GLOBAL MultiplierX=0.442 MultiplierY=0 MultiplierZ=0  
Area=376 LoadPat=SLV\_y CoordSys=GLOBAL MultiplierX=0 MultiplierY=0.442 MultiplierZ=0  
Area=376 LoadPat=SLV\_z CoordSys=GLOBAL MultiplierX=0 MultiplierY=0 MultiplierZ=0.397  
Area=377 LoadPat=SLV\_x CoordSys=GLOBAL MultiplierX=0.442 MultiplierY=0 MultiplierZ=0  
Area=377 LoadPat=SLV\_y CoordSys=GLOBAL MultiplierX=0 MultiplierY=0.442 MultiplierZ=0  
Area=377 LoadPat=SLV\_z CoordSys=GLOBAL MultiplierX=0 MultiplierY=0 MultiplierZ=0.397  
Area=378 LoadPat=SLV\_x CoordSys=GLOBAL MultiplierX=0.442 MultiplierY=0 MultiplierZ=0  
Area=378 LoadPat=SLV\_y CoordSys=GLOBAL MultiplierX=0 MultiplierY=0.442 MultiplierZ=0  
Area=378 LoadPat=SLV\_z CoordSys=GLOBAL MultiplierX=0 MultiplierY=0 MultiplierZ=0.397  
Area=379 LoadPat=SLV\_x CoordSys=GLOBAL MultiplierX=0.442 MultiplierY=0 MultiplierZ=0  
Area=379 LoadPat=SLV\_y CoordSys=GLOBAL MultiplierX=0 MultiplierY=0.442 MultiplierZ=0  
Area=379 LoadPat=SLV\_z CoordSys=GLOBAL MultiplierX=0 MultiplierY=0 MultiplierZ=0.397  
Area=380 LoadPat=SLV\_x CoordSys=GLOBAL MultiplierX=0.442 MultiplierY=0 MultiplierZ=0  
Area=380 LoadPat=SLV\_y CoordSys=GLOBAL MultiplierX=0 MultiplierY=0.442 MultiplierZ=0  
Area=380 LoadPat=SLV\_z CoordSys=GLOBAL MultiplierX=0 MultiplierY=0 MultiplierZ=0.397  
Area=381 LoadPat=SLV\_x CoordSys=GLOBAL MultiplierX=0.442 MultiplierY=0 MultiplierZ=0  
Area=381 LoadPat=SLV\_y CoordSys=GLOBAL MultiplierX=0 MultiplierY=0.442 MultiplierZ=0  
Area=381 LoadPat=SLV\_z CoordSys=GLOBAL MultiplierX=0 MultiplierY=0 MultiplierZ=0.397  
Area=382 LoadPat=SLV\_x CoordSys=GLOBAL MultiplierX=0.442 MultiplierY=0 MultiplierZ=0  
Area=382 LoadPat=SLV\_y CoordSys=GLOBAL MultiplierX=0 MultiplierY=0.442 MultiplierZ=0  
Area=382 LoadPat=SLV\_z CoordSys=GLOBAL MultiplierX=0 MultiplierY=0 MultiplierZ=0.397  
Area=383 LoadPat=SLV\_x CoordSys=GLOBAL MultiplierX=0.442 MultiplierY=0 MultiplierZ=0  
Area=383 LoadPat=SLV\_y CoordSys=GLOBAL MultiplierX=0 MultiplierY=0.442 MultiplierZ=0  
Area=383 LoadPat=SLV\_z CoordSys=GLOBAL MultiplierX=0 MultiplierY=0 MultiplierZ=0.397  
Area=384 LoadPat=SLV\_x CoordSys=GLOBAL MultiplierX=0.442 MultiplierY=0 MultiplierZ=0  
Area=384 LoadPat=SLV\_y CoordSys=GLOBAL MultiplierX=0 MultiplierY=0.442 MultiplierZ=0  
Area=384 LoadPat=SLV\_z CoordSys=GLOBAL MultiplierX=0 MultiplierY=0 MultiplierZ=0.397  
Area=385 LoadPat=SLV\_x CoordSys=GLOBAL MultiplierX=0.442 MultiplierY=0 MultiplierZ=0  
Area=385 LoadPat=SLV\_y CoordSys=GLOBAL MultiplierX=0 MultiplierY=0.442 MultiplierZ=0  
Area=385 LoadPat=SLV\_z CoordSys=GLOBAL MultiplierX=0 MultiplierY=0 MultiplierZ=0.397  
Area=386 LoadPat=SLV\_x CoordSys=GLOBAL MultiplierX=0.442 MultiplierY=0 MultiplierZ=0

APPALTATORE: <b>TELESE S.c.a.r.l.</b> Consorzio Telese Società Consortile a Responsabilità Limitata	<b>ITINERARIO NAPOLI – BARI</b> <b>RADDOPPIO TRATTA CANCELLO-BENEVENTO</b> <b>II LOTTO FUNZIONALE FRASSO TELESINO – VITULANO</b> <b>2° SUBLOTTO TELESE – SAN LORENZO</b> <b>PROGETTO ESECUTIVO</b>
PROGETTAZIONE: Mandataria: <b>SYSTRA S.A.</b> Mandante: <b>SWS Engineering S.p.A.</b> <b>SYSTRA-SOTECNI S.p.A.</b>	COMMESSA <b>IF2R</b> LOTTO <b>2.2.E.ZZ</b> CODIFICA <b>CL</b> DOCUMENTO <b>VI.14.0.0.004</b> REV. <b>A</b> FOGLIO <b>47 di 597</b>
<b>PONTI E VIADOTTI – VI14</b> <b>"Struttura ad archi": Tabulato di calcolo – 2 di 2</b>	

Area=386 LoadPat=SLV\_y CoordSys=GLOBAL MultiplierX=0 MultiplierY=0.442 MultiplierZ=0  
Area=386 LoadPat=SLV\_z CoordSys=GLOBAL MultiplierX=0 MultiplierY=0 MultiplierZ=0.397  
Area=387 LoadPat=SLV\_x CoordSys=GLOBAL MultiplierX=0.442 MultiplierY=0 MultiplierZ=0  
Area=387 LoadPat=SLV\_y CoordSys=GLOBAL MultiplierX=0 MultiplierY=0.442 MultiplierZ=0  
Area=387 LoadPat=SLV\_z CoordSys=GLOBAL MultiplierX=0 MultiplierY=0 MultiplierZ=0.397  
Area=388 LoadPat=SLV\_x CoordSys=GLOBAL MultiplierX=0.442 MultiplierY=0 MultiplierZ=0  
Area=388 LoadPat=SLV\_y CoordSys=GLOBAL MultiplierX=0 MultiplierY=0.442 MultiplierZ=0  
Area=388 LoadPat=SLV\_z CoordSys=GLOBAL MultiplierX=0 MultiplierY=0 MultiplierZ=0.397  
Area=389 LoadPat=SLV\_x CoordSys=GLOBAL MultiplierX=0.442 MultiplierY=0 MultiplierZ=0  
Area=389 LoadPat=SLV\_y CoordSys=GLOBAL MultiplierX=0 MultiplierY=0.442 MultiplierZ=0  
Area=389 LoadPat=SLV\_z CoordSys=GLOBAL MultiplierX=0 MultiplierY=0 MultiplierZ=0.397  
Area=390 LoadPat=SLV\_x CoordSys=GLOBAL MultiplierX=0.442 MultiplierY=0 MultiplierZ=0  
Area=390 LoadPat=SLV\_y CoordSys=GLOBAL MultiplierX=0 MultiplierY=0.442 MultiplierZ=0  
Area=390 LoadPat=SLV\_z CoordSys=GLOBAL MultiplierX=0 MultiplierY=0 MultiplierZ=0.397  
Area=391 LoadPat=SLV\_x CoordSys=GLOBAL MultiplierX=0.442 MultiplierY=0 MultiplierZ=0  
Area=391 LoadPat=SLV\_y CoordSys=GLOBAL MultiplierX=0 MultiplierY=0.442 MultiplierZ=0  
Area=391 LoadPat=SLV\_z CoordSys=GLOBAL MultiplierX=0 MultiplierY=0 MultiplierZ=0.397  
Area=392 LoadPat=SLV\_x CoordSys=GLOBAL MultiplierX=0.442 MultiplierY=0 MultiplierZ=0  
Area=392 LoadPat=SLV\_y CoordSys=GLOBAL MultiplierX=0 MultiplierY=0.442 MultiplierZ=0  
Area=392 LoadPat=SLV\_z CoordSys=GLOBAL MultiplierX=0 MultiplierY=0 MultiplierZ=0.397  
Area=393 LoadPat=SLV\_x CoordSys=GLOBAL MultiplierX=0.442 MultiplierY=0 MultiplierZ=0  
Area=393 LoadPat=SLV\_y CoordSys=GLOBAL MultiplierX=0 MultiplierY=0.442 MultiplierZ=0  
Area=393 LoadPat=SLV\_z CoordSys=GLOBAL MultiplierX=0 MultiplierY=0 MultiplierZ=0.397  
Area=394 LoadPat=SLV\_x CoordSys=GLOBAL MultiplierX=0.442 MultiplierY=0 MultiplierZ=0  
Area=394 LoadPat=SLV\_y CoordSys=GLOBAL MultiplierX=0 MultiplierY=0.442 MultiplierZ=0  
Area=394 LoadPat=SLV\_z CoordSys=GLOBAL MultiplierX=0 MultiplierY=0 MultiplierZ=0.397  
Area=395 LoadPat=SLV\_x CoordSys=GLOBAL MultiplierX=0.442 MultiplierY=0 MultiplierZ=0  
Area=395 LoadPat=SLV\_y CoordSys=GLOBAL MultiplierX=0 MultiplierY=0.442 MultiplierZ=0  
Area=395 LoadPat=SLV\_z CoordSys=GLOBAL MultiplierX=0 MultiplierY=0 MultiplierZ=0.397  
Area=396 LoadPat=SLV\_x CoordSys=GLOBAL MultiplierX=0.442 MultiplierY=0 MultiplierZ=0  
Area=396 LoadPat=SLV\_y CoordSys=GLOBAL MultiplierX=0 MultiplierY=0.442 MultiplierZ=0  
Area=396 LoadPat=SLV\_z CoordSys=GLOBAL MultiplierX=0 MultiplierY=0 MultiplierZ=0.397  
Area=397 LoadPat=SLV\_x CoordSys=GLOBAL MultiplierX=0.442 MultiplierY=0 MultiplierZ=0  
Area=397 LoadPat=SLV\_y CoordSys=GLOBAL MultiplierX=0 MultiplierY=0.442 MultiplierZ=0  
Area=397 LoadPat=SLV\_z CoordSys=GLOBAL MultiplierX=0 MultiplierY=0 MultiplierZ=0.397  
Area=398 LoadPat=SLV\_x CoordSys=GLOBAL MultiplierX=0.442 MultiplierY=0 MultiplierZ=0  
Area=398 LoadPat=SLV\_y CoordSys=GLOBAL MultiplierX=0 MultiplierY=0.442 MultiplierZ=0  
Area=398 LoadPat=SLV\_z CoordSys=GLOBAL MultiplierX=0 MultiplierY=0 MultiplierZ=0.397  
Area=399 LoadPat=SLV\_x CoordSys=GLOBAL MultiplierX=0.442 MultiplierY=0 MultiplierZ=0  
Area=399 LoadPat=SLV\_y CoordSys=GLOBAL MultiplierX=0 MultiplierY=0.442 MultiplierZ=0  
Area=399 LoadPat=SLV\_z CoordSys=GLOBAL MultiplierX=0 MultiplierY=0 MultiplierZ=0.397  
Area=400 LoadPat=SLV\_x CoordSys=GLOBAL MultiplierX=0.442 MultiplierY=0 MultiplierZ=0  
Area=400 LoadPat=SLV\_y CoordSys=GLOBAL MultiplierX=0 MultiplierY=0.442 MultiplierZ=0  
Area=400 LoadPat=SLV\_z CoordSys=GLOBAL MultiplierX=0 MultiplierY=0 MultiplierZ=0.397  
Area=401 LoadPat=SLV\_x CoordSys=GLOBAL MultiplierX=0.442 MultiplierY=0 MultiplierZ=0  
Area=401 LoadPat=SLV\_y CoordSys=GLOBAL MultiplierX=0 MultiplierY=0.442 MultiplierZ=0  
Area=401 LoadPat=SLV\_z CoordSys=GLOBAL MultiplierX=0 MultiplierY=0 MultiplierZ=0.397  
Area=402 LoadPat=SLV\_x CoordSys=GLOBAL MultiplierX=0.442 MultiplierY=0 MultiplierZ=0  
Area=402 LoadPat=SLV\_y CoordSys=GLOBAL MultiplierX=0 MultiplierY=0.442 MultiplierZ=0  
Area=402 LoadPat=SLV\_z CoordSys=GLOBAL MultiplierX=0 MultiplierY=0 MultiplierZ=0.397

APPALTATORE: <b>TELESE S.c.a r.l.</b> Consorzio Telese Società Consortile a Responsabilità Limitata	<b>ITINERARIO NAPOLI – BARI</b> <b>RADDOPPIO TRATTA CANCELLO-BENEVENTO</b> <b>II LOTTO FUNZIONALE FRASSO TELESINO – VITULANO</b> <b>2° SUBLOTTO TELESE – SAN LORENZO</b> <b>PROGETTO ESECUTIVO</b>					
PROGETTAZIONE: Mandataria: <b>SYSTRA S.A.</b> Mandante: <b>SWS Engineering S.p.A.</b> <b>SYSTRA-SOTECNI S.p.A.</b>						
<b>PONTI E VIADOTTI – VI14</b> <b>"Struttura ad archi": Tabulato di calcolo – 2 di 2</b>	COMMESSA <b>IF2R</b>	LOTTO <b>2.2.E.ZZ</b>	CODIFICA <b>CL</b>	DOCUMENTO <b>VI.14.0.0.004</b>	REV. <b>A</b>	FOGLIO <b>48 di 597</b>

Area=403 LoadPat=SLV\_x CoordSys=GLOBAL MultiplierX=0.442 MultiplierY=0 MultiplierZ=0  
Area=403 LoadPat=SLV\_y CoordSys=GLOBAL MultiplierX=0 MultiplierY=0.442 MultiplierZ=0  
Area=403 LoadPat=SLV\_z CoordSys=GLOBAL MultiplierX=0 MultiplierY=0 MultiplierZ=0.397  
Area=404 LoadPat=SLV\_x CoordSys=GLOBAL MultiplierX=0.442 MultiplierY=0 MultiplierZ=0  
Area=404 LoadPat=SLV\_y CoordSys=GLOBAL MultiplierX=0 MultiplierY=0.442 MultiplierZ=0  
Area=404 LoadPat=SLV\_z CoordSys=GLOBAL MultiplierX=0 MultiplierY=0 MultiplierZ=0.397  
Area=405 LoadPat=SLV\_x CoordSys=GLOBAL MultiplierX=0.442 MultiplierY=0 MultiplierZ=0  
Area=405 LoadPat=SLV\_y CoordSys=GLOBAL MultiplierX=0 MultiplierY=0.442 MultiplierZ=0  
Area=405 LoadPat=SLV\_z CoordSys=GLOBAL MultiplierX=0 MultiplierY=0 MultiplierZ=0.397  
Area=406 LoadPat=SLV\_x CoordSys=GLOBAL MultiplierX=0.442 MultiplierY=0 MultiplierZ=0  
Area=406 LoadPat=SLV\_y CoordSys=GLOBAL MultiplierX=0 MultiplierY=0.442 MultiplierZ=0  
Area=406 LoadPat=SLV\_z CoordSys=GLOBAL MultiplierX=0 MultiplierY=0 MultiplierZ=0.397  
Area=407 LoadPat=SLV\_x CoordSys=GLOBAL MultiplierX=0.442 MultiplierY=0 MultiplierZ=0  
Area=407 LoadPat=SLV\_y CoordSys=GLOBAL MultiplierX=0 MultiplierY=0.442 MultiplierZ=0  
Area=407 LoadPat=SLV\_z CoordSys=GLOBAL MultiplierX=0 MultiplierY=0 MultiplierZ=0.397  
Area=408 LoadPat=SLV\_x CoordSys=GLOBAL MultiplierX=0.442 MultiplierY=0 MultiplierZ=0  
Area=408 LoadPat=SLV\_y CoordSys=GLOBAL MultiplierX=0 MultiplierY=0.442 MultiplierZ=0  
Area=408 LoadPat=SLV\_z CoordSys=GLOBAL MultiplierX=0 MultiplierY=0 MultiplierZ=0.397  
Area=409 LoadPat=SLV\_x CoordSys=GLOBAL MultiplierX=0.442 MultiplierY=0 MultiplierZ=0  
Area=409 LoadPat=SLV\_y CoordSys=GLOBAL MultiplierX=0 MultiplierY=0.442 MultiplierZ=0  
Area=409 LoadPat=SLV\_z CoordSys=GLOBAL MultiplierX=0 MultiplierY=0 MultiplierZ=0.397  
Area=410 LoadPat=SLV\_x CoordSys=GLOBAL MultiplierX=0.442 MultiplierY=0 MultiplierZ=0  
Area=410 LoadPat=SLV\_y CoordSys=GLOBAL MultiplierX=0 MultiplierY=0.442 MultiplierZ=0  
Area=410 LoadPat=SLV\_z CoordSys=GLOBAL MultiplierX=0 MultiplierY=0 MultiplierZ=0.397  
Area=411 LoadPat=SLV\_x CoordSys=GLOBAL MultiplierX=0.442 MultiplierY=0 MultiplierZ=0  
Area=411 LoadPat=SLV\_y CoordSys=GLOBAL MultiplierX=0 MultiplierY=0.442 MultiplierZ=0  
Area=411 LoadPat=SLV\_z CoordSys=GLOBAL MultiplierX=0 MultiplierY=0 MultiplierZ=0.397  
Area=412 LoadPat=SLV\_x CoordSys=GLOBAL MultiplierX=0.442 MultiplierY=0 MultiplierZ=0  
Area=412 LoadPat=SLV\_y CoordSys=GLOBAL MultiplierX=0 MultiplierY=0.442 MultiplierZ=0  
Area=412 LoadPat=SLV\_z CoordSys=GLOBAL MultiplierX=0 MultiplierY=0 MultiplierZ=0.397  
Area=413 LoadPat=SLV\_x CoordSys=GLOBAL MultiplierX=0.442 MultiplierY=0 MultiplierZ=0  
Area=413 LoadPat=SLV\_y CoordSys=GLOBAL MultiplierX=0 MultiplierY=0.442 MultiplierZ=0  
Area=413 LoadPat=SLV\_z CoordSys=GLOBAL MultiplierX=0 MultiplierY=0 MultiplierZ=0.397  
Area=414 LoadPat=SLV\_x CoordSys=GLOBAL MultiplierX=0.442 MultiplierY=0 MultiplierZ=0  
Area=414 LoadPat=SLV\_y CoordSys=GLOBAL MultiplierX=0 MultiplierY=0.442 MultiplierZ=0  
Area=414 LoadPat=SLV\_z CoordSys=GLOBAL MultiplierX=0 MultiplierY=0 MultiplierZ=0.397  
Area=415 LoadPat=SLV\_x CoordSys=GLOBAL MultiplierX=0.442 MultiplierY=0 MultiplierZ=0  
Area=415 LoadPat=SLV\_y CoordSys=GLOBAL MultiplierX=0 MultiplierY=0.442 MultiplierZ=0  
Area=415 LoadPat=SLV\_z CoordSys=GLOBAL MultiplierX=0 MultiplierY=0 MultiplierZ=0.397  
Area=416 LoadPat=SLV\_x CoordSys=GLOBAL MultiplierX=0.442 MultiplierY=0 MultiplierZ=0  
Area=416 LoadPat=SLV\_y CoordSys=GLOBAL MultiplierX=0 MultiplierY=0.442 MultiplierZ=0  
Area=416 LoadPat=SLV\_z CoordSys=GLOBAL MultiplierX=0 MultiplierY=0 MultiplierZ=0.397  
Area=417 LoadPat=SLV\_x CoordSys=GLOBAL MultiplierX=0.442 MultiplierY=0 MultiplierZ=0  
Area=417 LoadPat=SLV\_y CoordSys=GLOBAL MultiplierX=0 MultiplierY=0.442 MultiplierZ=0  
Area=417 LoadPat=SLV\_z CoordSys=GLOBAL MultiplierX=0 MultiplierY=0 MultiplierZ=0.397  
Area=418 LoadPat=SLV\_x CoordSys=GLOBAL MultiplierX=0.442 MultiplierY=0 MultiplierZ=0  
Area=418 LoadPat=SLV\_y CoordSys=GLOBAL MultiplierX=0 MultiplierY=0.442 MultiplierZ=0  
Area=418 LoadPat=SLV\_z CoordSys=GLOBAL MultiplierX=0 MultiplierY=0 MultiplierZ=0.397  
Area=419 LoadPat=SLV\_x CoordSys=GLOBAL MultiplierX=0.442 MultiplierY=0 MultiplierZ=0  
Area=419 LoadPat=SLV\_y CoordSys=GLOBAL MultiplierX=0 MultiplierY=0.442 MultiplierZ=0  
Area=419 LoadPat=SLV\_z CoordSys=GLOBAL MultiplierX=0 MultiplierY=0 MultiplierZ=0



APPALTATORE: <b>TELESE S.c.a r.l.</b> Consorzio Telese Società Consortile a Responsabilità Limitata	ITINERARIO NAPOLI – BARI RADDOPPIO TRATTA CANCELLO-BENEVENTO II LOTTO FUNZIONALE FRASSO TELESINO – VITULANO 2° SUBLOTTO TELESE – SAN LORENZO PROGETTO ESECUTIVO					
PROGETTAZIONE: Mandataria: SYSTRA S.A. Mandante: SWS Engineering S.p.A. SYSTRA-SOTECNI S.p.A.						
PONTI E VIADOTTI – VI14 "Struttura ad archi": Tabulato di calcolo – 2 di 2	COMMESSA IF2R	LOTTO 2.2.E.ZZ	CODIFICA CL	DOCUMENTO VI.14.0.0.004	REV. A	FOGLIO 49 di 597

Area=419 LoadPat=SLV\_z CoordSys=GLOBAL MultiplierX=0 MultiplierY=0 MultiplierZ=0.397  
Area=420 LoadPat=SLV\_x CoordSys=GLOBAL MultiplierX=0.442 MultiplierY=0 MultiplierZ=0  
Area=420 LoadPat=SLV\_y CoordSys=GLOBAL MultiplierX=0 MultiplierY=0.442 MultiplierZ=0  
Area=420 LoadPat=SLV\_z CoordSys=GLOBAL MultiplierX=0 MultiplierY=0 MultiplierZ=0.397  
Area=421 LoadPat=SLV\_x CoordSys=GLOBAL MultiplierX=0.442 MultiplierY=0 MultiplierZ=0  
Area=421 LoadPat=SLV\_y CoordSys=GLOBAL MultiplierX=0 MultiplierY=0.442 MultiplierZ=0  
Area=421 LoadPat=SLV\_z CoordSys=GLOBAL MultiplierX=0 MultiplierY=0 MultiplierZ=0.397  
Area=422 LoadPat=SLV\_x CoordSys=GLOBAL MultiplierX=0.442 MultiplierY=0 MultiplierZ=0  
Area=422 LoadPat=SLV\_y CoordSys=GLOBAL MultiplierX=0 MultiplierY=0.442 MultiplierZ=0  
Area=422 LoadPat=SLV\_z CoordSys=GLOBAL MultiplierX=0 MultiplierY=0 MultiplierZ=0.397  
Area=423 LoadPat=SLV\_x CoordSys=GLOBAL MultiplierX=0.442 MultiplierY=0 MultiplierZ=0  
Area=423 LoadPat=SLV\_y CoordSys=GLOBAL MultiplierX=0 MultiplierY=0.442 MultiplierZ=0  
Area=423 LoadPat=SLV\_z CoordSys=GLOBAL MultiplierX=0 MultiplierY=0 MultiplierZ=0.397  
Area=424 LoadPat=SLV\_x CoordSys=GLOBAL MultiplierX=0.442 MultiplierY=0 MultiplierZ=0  
Area=424 LoadPat=SLV\_y CoordSys=GLOBAL MultiplierX=0 MultiplierY=0.442 MultiplierZ=0  
Area=424 LoadPat=SLV\_z CoordSys=GLOBAL MultiplierX=0 MultiplierY=0 MultiplierZ=0.397  
Area=425 LoadPat=SLV\_x CoordSys=GLOBAL MultiplierX=0.442 MultiplierY=0 MultiplierZ=0  
Area=425 LoadPat=SLV\_y CoordSys=GLOBAL MultiplierX=0 MultiplierY=0.442 MultiplierZ=0  
Area=425 LoadPat=SLV\_z CoordSys=GLOBAL MultiplierX=0 MultiplierY=0 MultiplierZ=0.397  
Area=426 LoadPat=SLV\_x CoordSys=GLOBAL MultiplierX=0.442 MultiplierY=0 MultiplierZ=0  
Area=426 LoadPat=SLV\_y CoordSys=GLOBAL MultiplierX=0 MultiplierY=0.442 MultiplierZ=0  
Area=426 LoadPat=SLV\_z CoordSys=GLOBAL MultiplierX=0 MultiplierY=0 MultiplierZ=0.397  
Area=427 LoadPat=SLV\_x CoordSys=GLOBAL MultiplierX=0.442 MultiplierY=0 MultiplierZ=0  
Area=427 LoadPat=SLV\_y CoordSys=GLOBAL MultiplierX=0 MultiplierY=0.442 MultiplierZ=0  
Area=427 LoadPat=SLV\_z CoordSys=GLOBAL MultiplierX=0 MultiplierY=0 MultiplierZ=0.397  
Area=428 LoadPat=SLV\_x CoordSys=GLOBAL MultiplierX=0.442 MultiplierY=0 MultiplierZ=0  
Area=428 LoadPat=SLV\_y CoordSys=GLOBAL MultiplierX=0 MultiplierY=0.442 MultiplierZ=0  
Area=428 LoadPat=SLV\_z CoordSys=GLOBAL MultiplierX=0 MultiplierY=0 MultiplierZ=0.397  
Area=429 LoadPat=SLV\_x CoordSys=GLOBAL MultiplierX=0.442 MultiplierY=0 MultiplierZ=0  
Area=429 LoadPat=SLV\_y CoordSys=GLOBAL MultiplierX=0 MultiplierY=0.442 MultiplierZ=0  
Area=429 LoadPat=SLV\_z CoordSys=GLOBAL MultiplierX=0 MultiplierY=0 MultiplierZ=0.397  
Area=430 LoadPat=SLV\_x CoordSys=GLOBAL MultiplierX=0.442 MultiplierY=0 MultiplierZ=0  
Area=430 LoadPat=SLV\_y CoordSys=GLOBAL MultiplierX=0 MultiplierY=0.442 MultiplierZ=0  
Area=430 LoadPat=SLV\_z CoordSys=GLOBAL MultiplierX=0 MultiplierY=0 MultiplierZ=0.397  
Area=431 LoadPat=SLV\_x CoordSys=GLOBAL MultiplierX=0.442 MultiplierY=0 MultiplierZ=0  
Area=431 LoadPat=SLV\_y CoordSys=GLOBAL MultiplierX=0 MultiplierY=0.442 MultiplierZ=0  
Area=431 LoadPat=SLV\_z CoordSys=GLOBAL MultiplierX=0 MultiplierY=0 MultiplierZ=0.397  
Area=432 LoadPat=SLV\_x CoordSys=GLOBAL MultiplierX=0.442 MultiplierY=0 MultiplierZ=0  
Area=432 LoadPat=SLV\_y CoordSys=GLOBAL MultiplierX=0 MultiplierY=0.442 MultiplierZ=0  
Area=432 LoadPat=SLV\_z CoordSys=GLOBAL MultiplierX=0 MultiplierY=0 MultiplierZ=0.397  
Area=433 LoadPat=SLV\_x CoordSys=GLOBAL MultiplierX=0.442 MultiplierY=0 MultiplierZ=0  
Area=433 LoadPat=SLV\_y CoordSys=GLOBAL MultiplierX=0 MultiplierY=0.442 MultiplierZ=0  
Area=433 LoadPat=SLV\_z CoordSys=GLOBAL MultiplierX=0 MultiplierY=0 MultiplierZ=0.397  
Area=434 LoadPat=SLV\_x CoordSys=GLOBAL MultiplierX=0.442 MultiplierY=0 MultiplierZ=0  
Area=434 LoadPat=SLV\_y CoordSys=GLOBAL MultiplierX=0 MultiplierY=0.442 MultiplierZ=0  
Area=434 LoadPat=SLV\_z CoordSys=GLOBAL MultiplierX=0 MultiplierY=0 MultiplierZ=0.397  
Area=435 LoadPat=SLV\_x CoordSys=GLOBAL MultiplierX=0.442 MultiplierY=0 MultiplierZ=0  
Area=435 LoadPat=SLV\_y CoordSys=GLOBAL MultiplierX=0 MultiplierY=0.442 MultiplierZ=0  
Area=435 LoadPat=SLV\_z CoordSys=GLOBAL MultiplierX=0 MultiplierY=0 MultiplierZ=0.397  
Area=436 LoadPat=SLV\_x CoordSys=GLOBAL MultiplierX=0.442 MultiplierY=0 MultiplierZ=0

APPALTATORE: <b>TELESE S.c.a.r.l.</b> Consorzio Telese Società Consortile a Responsabilità Limitata	<b>ITINERARIO NAPOLI – BARI</b> <b>RADDOPPIO TRATTA CANCELLO-BENEVENTO</b> <b>II LOTTO FUNZIONALE FRASSO TELESINO – VITULANO</b> <b>2° SUBLOTTO TELESE – SAN LORENZO</b> <b>PROGETTO ESECUTIVO</b>					
PROGETTAZIONE: Mandatario: <b>SYSTRA S.A.</b> Mandante: <b>SWS Engineering S.p.A.</b> <b>SYSTRA-SOTECNI S.p.A.</b>						
<b>PONTI E VIADOTTI – VI14</b> <b>"Struttura ad archi": Tabulato di calcolo – 2 di 2</b>	<b>COMMESSA</b> <b>IF2R</b>	<b>LOTTO</b> <b>2.2.E.ZZ</b>	<b>CODIFICA</b> <b>CL</b>	<b>DOCUMENTO</b> <b>VI.14.0.0.004</b>	<b>REV.</b> <b>A</b>	<b>FOGLIO</b> <b>50 di 597</b>

Area=436 LoadPat=SLV\_y CoordSys=GLOBAL MultiplierX=0 MultiplierY=0.442 MultiplierZ=0  
Area=436 LoadPat=SLV\_z CoordSys=GLOBAL MultiplierX=0 MultiplierY=0 MultiplierZ=0.397  
Area=437 LoadPat=SLV\_x CoordSys=GLOBAL MultiplierX=0.442 MultiplierY=0 MultiplierZ=0  
Area=437 LoadPat=SLV\_y CoordSys=GLOBAL MultiplierX=0 MultiplierY=0.442 MultiplierZ=0  
Area=437 LoadPat=SLV\_z CoordSys=GLOBAL MultiplierX=0 MultiplierY=0 MultiplierZ=0.397  
Area=438 LoadPat=SLV\_x CoordSys=GLOBAL MultiplierX=0.442 MultiplierY=0 MultiplierZ=0  
Area=438 LoadPat=SLV\_y CoordSys=GLOBAL MultiplierX=0 MultiplierY=0.442 MultiplierZ=0  
Area=438 LoadPat=SLV\_z CoordSys=GLOBAL MultiplierX=0 MultiplierY=0 MultiplierZ=0.397  
Area=439 LoadPat=SLV\_x CoordSys=GLOBAL MultiplierX=0.442 MultiplierY=0 MultiplierZ=0  
Area=439 LoadPat=SLV\_y CoordSys=GLOBAL MultiplierX=0 MultiplierY=0.442 MultiplierZ=0  
Area=439 LoadPat=SLV\_z CoordSys=GLOBAL MultiplierX=0 MultiplierY=0 MultiplierZ=0.397  
Area=440 LoadPat=SLV\_x CoordSys=GLOBAL MultiplierX=0.442 MultiplierY=0 MultiplierZ=0  
Area=440 LoadPat=SLV\_y CoordSys=GLOBAL MultiplierX=0 MultiplierY=0.442 MultiplierZ=0  
Area=440 LoadPat=SLV\_z CoordSys=GLOBAL MultiplierX=0 MultiplierY=0 MultiplierZ=0.397  
Area=441 LoadPat=SLV\_x CoordSys=GLOBAL MultiplierX=0.442 MultiplierY=0 MultiplierZ=0  
Area=441 LoadPat=SLV\_y CoordSys=GLOBAL MultiplierX=0 MultiplierY=0.442 MultiplierZ=0  
Area=441 LoadPat=SLV\_z CoordSys=GLOBAL MultiplierX=0 MultiplierY=0 MultiplierZ=0.397  
Area=442 LoadPat=SLV\_x CoordSys=GLOBAL MultiplierX=0.442 MultiplierY=0 MultiplierZ=0  
Area=442 LoadPat=SLV\_y CoordSys=GLOBAL MultiplierX=0 MultiplierY=0.442 MultiplierZ=0  
Area=442 LoadPat=SLV\_z CoordSys=GLOBAL MultiplierX=0 MultiplierY=0 MultiplierZ=0.397  
Area=443 LoadPat=SLV\_x CoordSys=GLOBAL MultiplierX=0.442 MultiplierY=0 MultiplierZ=0  
Area=443 LoadPat=SLV\_y CoordSys=GLOBAL MultiplierX=0 MultiplierY=0.442 MultiplierZ=0  
Area=443 LoadPat=SLV\_z CoordSys=GLOBAL MultiplierX=0 MultiplierY=0 MultiplierZ=0.397  
Area=444 LoadPat=SLV\_x CoordSys=GLOBAL MultiplierX=0.442 MultiplierY=0 MultiplierZ=0  
Area=444 LoadPat=SLV\_y CoordSys=GLOBAL MultiplierX=0 MultiplierY=0.442 MultiplierZ=0  
Area=444 LoadPat=SLV\_z CoordSys=GLOBAL MultiplierX=0 MultiplierY=0 MultiplierZ=0.397  
Area=445 LoadPat=SLV\_x CoordSys=GLOBAL MultiplierX=0.442 MultiplierY=0 MultiplierZ=0  
Area=445 LoadPat=SLV\_y CoordSys=GLOBAL MultiplierX=0 MultiplierY=0.442 MultiplierZ=0  
Area=445 LoadPat=SLV\_z CoordSys=GLOBAL MultiplierX=0 MultiplierY=0 MultiplierZ=0.397  
Area=446 LoadPat=SLV\_x CoordSys=GLOBAL MultiplierX=0.442 MultiplierY=0 MultiplierZ=0  
Area=446 LoadPat=SLV\_y CoordSys=GLOBAL MultiplierX=0 MultiplierY=0.442 MultiplierZ=0  
Area=446 LoadPat=SLV\_z CoordSys=GLOBAL MultiplierX=0 MultiplierY=0 MultiplierZ=0.397  
Area=447 LoadPat=SLV\_x CoordSys=GLOBAL MultiplierX=0.442 MultiplierY=0 MultiplierZ=0  
Area=447 LoadPat=SLV\_y CoordSys=GLOBAL MultiplierX=0 MultiplierY=0.442 MultiplierZ=0  
Area=447 LoadPat=SLV\_z CoordSys=GLOBAL MultiplierX=0 MultiplierY=0 MultiplierZ=0.397  
Area=448 LoadPat=SLV\_x CoordSys=GLOBAL MultiplierX=0.442 MultiplierY=0 MultiplierZ=0  
Area=448 LoadPat=SLV\_y CoordSys=GLOBAL MultiplierX=0 MultiplierY=0.442 MultiplierZ=0  
Area=448 LoadPat=SLV\_z CoordSys=GLOBAL MultiplierX=0 MultiplierY=0 MultiplierZ=0.397  
Area=449 LoadPat=SLV\_x CoordSys=GLOBAL MultiplierX=0.442 MultiplierY=0 MultiplierZ=0  
Area=449 LoadPat=SLV\_y CoordSys=GLOBAL MultiplierX=0 MultiplierY=0.442 MultiplierZ=0  
Area=449 LoadPat=SLV\_z CoordSys=GLOBAL MultiplierX=0 MultiplierY=0 MultiplierZ=0.397  
Area=450 LoadPat=SLV\_x CoordSys=GLOBAL MultiplierX=0.442 MultiplierY=0 MultiplierZ=0  
Area=450 LoadPat=SLV\_y CoordSys=GLOBAL MultiplierX=0 MultiplierY=0.442 MultiplierZ=0  
Area=450 LoadPat=SLV\_z CoordSys=GLOBAL MultiplierX=0 MultiplierY=0 MultiplierZ=0.397  
Area=451 LoadPat=SLV\_x CoordSys=GLOBAL MultiplierX=0.442 MultiplierY=0 MultiplierZ=0  
Area=451 LoadPat=SLV\_y CoordSys=GLOBAL MultiplierX=0 MultiplierY=0.442 MultiplierZ=0  
Area=451 LoadPat=SLV\_z CoordSys=GLOBAL MultiplierX=0 MultiplierY=0 MultiplierZ=0.397  
Area=452 LoadPat=SLV\_x CoordSys=GLOBAL MultiplierX=0.442 MultiplierY=0 MultiplierZ=0  
Area=452 LoadPat=SLV\_y CoordSys=GLOBAL MultiplierX=0 MultiplierY=0.442 MultiplierZ=0  
Area=452 LoadPat=SLV\_z CoordSys=GLOBAL MultiplierX=0 MultiplierY=0 MultiplierZ=0.397

APPALTATORE: <b>TELESE S.c.a r.l.</b> Consorzio Telese Società Consortile a Responsabilità Limitata	<b>ITINERARIO NAPOLI – BARI</b> <b>RADDOPPIO TRATTA CANCELLO-BENEVENTO</b> <b>II LOTTO FUNZIONALE FRASSO TELESINO – VITULANO</b> <b>2° SUBLOTTO TELESE – SAN LORENZO</b> <b>PROGETTO ESECUTIVO</b>					
PROGETTAZIONE: Mandataria: <b>SYSTRA S.A.</b> Mandante: <b>SWS Engineering S.p.A.</b> <b>SYSTRA-SOTECNI S.p.A.</b>						
<b>PONTI E VIADOTTI – VI14</b> <b>"Struttura ad archi": Tabulato di calcolo – 2 di 2</b>	COMMESSA <b>IF2R</b>	LOTTO <b>2.2.E.ZZ</b>	CODIFICA <b>CL</b>	DOCUMENTO <b>VI.14.0.0.004</b>	REV. <b>A</b>	FOGLIO <b>51 di 597</b>

Area=453 LoadPat=SLV\_x CoordSys=GLOBAL MultiplierX=0.442 MultiplierY=0 MultiplierZ=0  
Area=453 LoadPat=SLV\_y CoordSys=GLOBAL MultiplierX=0 MultiplierY=0.442 MultiplierZ=0  
Area=453 LoadPat=SLV\_z CoordSys=GLOBAL MultiplierX=0 MultiplierY=0 MultiplierZ=0.397  
Area=454 LoadPat=SLV\_x CoordSys=GLOBAL MultiplierX=0.442 MultiplierY=0 MultiplierZ=0  
Area=454 LoadPat=SLV\_y CoordSys=GLOBAL MultiplierX=0 MultiplierY=0.442 MultiplierZ=0  
Area=454 LoadPat=SLV\_z CoordSys=GLOBAL MultiplierX=0 MultiplierY=0 MultiplierZ=0.397  
Area=455 LoadPat=SLV\_x CoordSys=GLOBAL MultiplierX=0.442 MultiplierY=0 MultiplierZ=0  
Area=455 LoadPat=SLV\_y CoordSys=GLOBAL MultiplierX=0 MultiplierY=0.442 MultiplierZ=0  
Area=455 LoadPat=SLV\_z CoordSys=GLOBAL MultiplierX=0 MultiplierY=0 MultiplierZ=0.397  
Area=456 LoadPat=SLV\_x CoordSys=GLOBAL MultiplierX=0.442 MultiplierY=0 MultiplierZ=0  
Area=456 LoadPat=SLV\_y CoordSys=GLOBAL MultiplierX=0 MultiplierY=0.442 MultiplierZ=0  
Area=456 LoadPat=SLV\_z CoordSys=GLOBAL MultiplierX=0 MultiplierY=0 MultiplierZ=0.397  
Area=457 LoadPat=SLV\_x CoordSys=GLOBAL MultiplierX=0.442 MultiplierY=0 MultiplierZ=0  
Area=457 LoadPat=SLV\_y CoordSys=GLOBAL MultiplierX=0 MultiplierY=0.442 MultiplierZ=0  
Area=457 LoadPat=SLV\_z CoordSys=GLOBAL MultiplierX=0 MultiplierY=0 MultiplierZ=0.397  
Area=458 LoadPat=SLV\_x CoordSys=GLOBAL MultiplierX=0.442 MultiplierY=0 MultiplierZ=0  
Area=458 LoadPat=SLV\_y CoordSys=GLOBAL MultiplierX=0 MultiplierY=0.442 MultiplierZ=0  
Area=458 LoadPat=SLV\_z CoordSys=GLOBAL MultiplierX=0 MultiplierY=0 MultiplierZ=0.397  
Area=459 LoadPat=SLV\_x CoordSys=GLOBAL MultiplierX=0.442 MultiplierY=0 MultiplierZ=0  
Area=459 LoadPat=SLV\_y CoordSys=GLOBAL MultiplierX=0 MultiplierY=0.442 MultiplierZ=0  
Area=459 LoadPat=SLV\_z CoordSys=GLOBAL MultiplierX=0 MultiplierY=0 MultiplierZ=0.397  
Area=460 LoadPat=SLV\_x CoordSys=GLOBAL MultiplierX=0.442 MultiplierY=0 MultiplierZ=0  
Area=460 LoadPat=SLV\_y CoordSys=GLOBAL MultiplierX=0 MultiplierY=0.442 MultiplierZ=0  
Area=460 LoadPat=SLV\_z CoordSys=GLOBAL MultiplierX=0 MultiplierY=0 MultiplierZ=0.397  
Area=461 LoadPat=SLV\_x CoordSys=GLOBAL MultiplierX=0.442 MultiplierY=0 MultiplierZ=0  
Area=461 LoadPat=SLV\_y CoordSys=GLOBAL MultiplierX=0 MultiplierY=0.442 MultiplierZ=0  
Area=461 LoadPat=SLV\_z CoordSys=GLOBAL MultiplierX=0 MultiplierY=0 MultiplierZ=0.397  
Area=462 LoadPat=SLV\_x CoordSys=GLOBAL MultiplierX=0.442 MultiplierY=0 MultiplierZ=0  
Area=462 LoadPat=SLV\_y CoordSys=GLOBAL MultiplierX=0 MultiplierY=0.442 MultiplierZ=0  
Area=462 LoadPat=SLV\_z CoordSys=GLOBAL MultiplierX=0 MultiplierY=0 MultiplierZ=0.397  
Area=463 LoadPat=SLV\_x CoordSys=GLOBAL MultiplierX=0.442 MultiplierY=0 MultiplierZ=0  
Area=463 LoadPat=SLV\_y CoordSys=GLOBAL MultiplierX=0 MultiplierY=0.442 MultiplierZ=0  
Area=463 LoadPat=SLV\_z CoordSys=GLOBAL MultiplierX=0 MultiplierY=0 MultiplierZ=0.397  
Area=464 LoadPat=SLV\_x CoordSys=GLOBAL MultiplierX=0.442 MultiplierY=0 MultiplierZ=0  
Area=464 LoadPat=SLV\_y CoordSys=GLOBAL MultiplierX=0 MultiplierY=0.442 MultiplierZ=0  
Area=464 LoadPat=SLV\_z CoordSys=GLOBAL MultiplierX=0 MultiplierY=0 MultiplierZ=0.397  
Area=465 LoadPat=SLV\_x CoordSys=GLOBAL MultiplierX=0.442 MultiplierY=0 MultiplierZ=0  
Area=465 LoadPat=SLV\_y CoordSys=GLOBAL MultiplierX=0 MultiplierY=0.442 MultiplierZ=0  
Area=465 LoadPat=SLV\_z CoordSys=GLOBAL MultiplierX=0 MultiplierY=0 MultiplierZ=0.397  
Area=466 LoadPat=SLV\_x CoordSys=GLOBAL MultiplierX=0.442 MultiplierY=0 MultiplierZ=0  
Area=466 LoadPat=SLV\_y CoordSys=GLOBAL MultiplierX=0 MultiplierY=0.442 MultiplierZ=0  
Area=466 LoadPat=SLV\_z CoordSys=GLOBAL MultiplierX=0 MultiplierY=0 MultiplierZ=0.397  
Area=467 LoadPat=SLV\_x CoordSys=GLOBAL MultiplierX=0.442 MultiplierY=0 MultiplierZ=0  
Area=467 LoadPat=SLV\_y CoordSys=GLOBAL MultiplierX=0 MultiplierY=0.442 MultiplierZ=0  
Area=467 LoadPat=SLV\_z CoordSys=GLOBAL MultiplierX=0 MultiplierY=0 MultiplierZ=0.397  
Area=468 LoadPat=SLV\_x CoordSys=GLOBAL MultiplierX=0.442 MultiplierY=0 MultiplierZ=0  
Area=468 LoadPat=SLV\_y CoordSys=GLOBAL MultiplierX=0 MultiplierY=0.442 MultiplierZ=0  
Area=468 LoadPat=SLV\_z CoordSys=GLOBAL MultiplierX=0 MultiplierY=0 MultiplierZ=0.397  
Area=469 LoadPat=SLV\_x CoordSys=GLOBAL MultiplierX=0.442 MultiplierY=0 MultiplierZ=0  
Area=469 LoadPat=SLV\_y CoordSys=GLOBAL MultiplierX=0 MultiplierY=0.442 MultiplierZ=0

APPALTATORE: <b>TELESE S.c.a r.l.</b> Consorzio Telese Società Consortile a Responsabilità Limitata	<b>ITINERARIO NAPOLI – BARI</b> <b>RADDOPPIO TRATTA CANCELLO-BENEVENTO</b> <b>II LOTTO FUNZIONALE FRASSO TELESINO – VITULANO</b> <b>2° SUBLOTTO TELESE – SAN LORENZO</b> <b>PROGETTO ESECUTIVO</b>					
PROGETTAZIONE: Mandataria: <b>SYSTRA S.A.</b> Mandante: <b>SWS Engineering S.p.A.</b> <b>SYSTRA-SOTECNI S.p.A.</b>						
<b>PONTI E VIADOTTI – VI14</b> <b>"Struttura ad archi": Tabulato di calcolo – 2 di 2</b>	COMMESSA <b>IF2R</b>	LOTTO <b>2.2.E.ZZ</b>	CODIFICA <b>CL</b>	DOCUMENTO <b>VI.14.0.0.004</b>	REV. <b>A</b>	FOGLIO <b>52 di 597</b>

Area=469 LoadPat=SLV\_z CoordSys=GLOBAL MultiplierX=0 MultiplierY=0 MultiplierZ=0.397  
Area=470 LoadPat=SLV\_x CoordSys=GLOBAL MultiplierX=0.442 MultiplierY=0 MultiplierZ=0  
Area=470 LoadPat=SLV\_y CoordSys=GLOBAL MultiplierX=0 MultiplierY=0.442 MultiplierZ=0  
Area=470 LoadPat=SLV\_z CoordSys=GLOBAL MultiplierX=0 MultiplierY=0 MultiplierZ=0.397  
Area=471 LoadPat=SLV\_x CoordSys=GLOBAL MultiplierX=0.442 MultiplierY=0 MultiplierZ=0  
Area=471 LoadPat=SLV\_y CoordSys=GLOBAL MultiplierX=0 MultiplierY=0.442 MultiplierZ=0  
Area=471 LoadPat=SLV\_z CoordSys=GLOBAL MultiplierX=0 MultiplierY=0 MultiplierZ=0.397  
Area=472 LoadPat=SLV\_x CoordSys=GLOBAL MultiplierX=0.442 MultiplierY=0 MultiplierZ=0  
Area=472 LoadPat=SLV\_y CoordSys=GLOBAL MultiplierX=0 MultiplierY=0.442 MultiplierZ=0  
Area=472 LoadPat=SLV\_z CoordSys=GLOBAL MultiplierX=0 MultiplierY=0 MultiplierZ=0.397  
Area=473 LoadPat=SLV\_x CoordSys=GLOBAL MultiplierX=0.442 MultiplierY=0 MultiplierZ=0  
Area=473 LoadPat=SLV\_y CoordSys=GLOBAL MultiplierX=0 MultiplierY=0.442 MultiplierZ=0  
Area=473 LoadPat=SLV\_z CoordSys=GLOBAL MultiplierX=0 MultiplierY=0 MultiplierZ=0.397  
Area=474 LoadPat=SLV\_x CoordSys=GLOBAL MultiplierX=0.442 MultiplierY=0 MultiplierZ=0  
Area=474 LoadPat=SLV\_y CoordSys=GLOBAL MultiplierX=0 MultiplierY=0.442 MultiplierZ=0  
Area=474 LoadPat=SLV\_z CoordSys=GLOBAL MultiplierX=0 MultiplierY=0 MultiplierZ=0.397  
Area=475 LoadPat=SLV\_x CoordSys=GLOBAL MultiplierX=0.442 MultiplierY=0 MultiplierZ=0  
Area=475 LoadPat=SLV\_y CoordSys=GLOBAL MultiplierX=0 MultiplierY=0.442 MultiplierZ=0  
Area=475 LoadPat=SLV\_z CoordSys=GLOBAL MultiplierX=0 MultiplierY=0 MultiplierZ=0.397  
Area=476 LoadPat=SLV\_x CoordSys=GLOBAL MultiplierX=0.442 MultiplierY=0 MultiplierZ=0  
Area=476 LoadPat=SLV\_y CoordSys=GLOBAL MultiplierX=0 MultiplierY=0.442 MultiplierZ=0  
Area=476 LoadPat=SLV\_z CoordSys=GLOBAL MultiplierX=0 MultiplierY=0 MultiplierZ=0.397  
Area=477 LoadPat=SLV\_x CoordSys=GLOBAL MultiplierX=0.442 MultiplierY=0 MultiplierZ=0  
Area=477 LoadPat=SLV\_y CoordSys=GLOBAL MultiplierX=0 MultiplierY=0.442 MultiplierZ=0  
Area=477 LoadPat=SLV\_z CoordSys=GLOBAL MultiplierX=0 MultiplierY=0 MultiplierZ=0.397  
Area=478 LoadPat=SLV\_x CoordSys=GLOBAL MultiplierX=0.442 MultiplierY=0 MultiplierZ=0  
Area=478 LoadPat=SLV\_y CoordSys=GLOBAL MultiplierX=0 MultiplierY=0.442 MultiplierZ=0  
Area=478 LoadPat=SLV\_z CoordSys=GLOBAL MultiplierX=0 MultiplierY=0 MultiplierZ=0.397  
Area=479 LoadPat=SLV\_x CoordSys=GLOBAL MultiplierX=0.442 MultiplierY=0 MultiplierZ=0  
Area=479 LoadPat=SLV\_y CoordSys=GLOBAL MultiplierX=0 MultiplierY=0.442 MultiplierZ=0  
Area=479 LoadPat=SLV\_z CoordSys=GLOBAL MultiplierX=0 MultiplierY=0 MultiplierZ=0.397  
Area=480 LoadPat=SLV\_x CoordSys=GLOBAL MultiplierX=0.442 MultiplierY=0 MultiplierZ=0  
Area=480 LoadPat=SLV\_y CoordSys=GLOBAL MultiplierX=0 MultiplierY=0.442 MultiplierZ=0  
Area=480 LoadPat=SLV\_z CoordSys=GLOBAL MultiplierX=0 MultiplierY=0 MultiplierZ=0.397  
Area=481 LoadPat=SLV\_x CoordSys=GLOBAL MultiplierX=0.442 MultiplierY=0 MultiplierZ=0  
Area=481 LoadPat=SLV\_y CoordSys=GLOBAL MultiplierX=0 MultiplierY=0.442 MultiplierZ=0  
Area=481 LoadPat=SLV\_z CoordSys=GLOBAL MultiplierX=0 MultiplierY=0 MultiplierZ=0.397  
Area=482 LoadPat=SLV\_x CoordSys=GLOBAL MultiplierX=0.442 MultiplierY=0 MultiplierZ=0  
Area=482 LoadPat=SLV\_y CoordSys=GLOBAL MultiplierX=0 MultiplierY=0.442 MultiplierZ=0  
Area=482 LoadPat=SLV\_z CoordSys=GLOBAL MultiplierX=0 MultiplierY=0 MultiplierZ=0.397  
Area=483 LoadPat=SLV\_x CoordSys=GLOBAL MultiplierX=0.442 MultiplierY=0 MultiplierZ=0  
Area=483 LoadPat=SLV\_y CoordSys=GLOBAL MultiplierX=0 MultiplierY=0.442 MultiplierZ=0  
Area=483 LoadPat=SLV\_z CoordSys=GLOBAL MultiplierX=0 MultiplierY=0 MultiplierZ=0.397  
Area=484 LoadPat=SLV\_x CoordSys=GLOBAL MultiplierX=0.442 MultiplierY=0 MultiplierZ=0  
Area=484 LoadPat=SLV\_y CoordSys=GLOBAL MultiplierX=0 MultiplierY=0.442 MultiplierZ=0  
Area=484 LoadPat=SLV\_z CoordSys=GLOBAL MultiplierX=0 MultiplierY=0 MultiplierZ=0.397  
Area=485 LoadPat=SLV\_x CoordSys=GLOBAL MultiplierX=0.442 MultiplierY=0 MultiplierZ=0  
Area=485 LoadPat=SLV\_y CoordSys=GLOBAL MultiplierX=0 MultiplierY=0.442 MultiplierZ=0  
Area=485 LoadPat=SLV\_z CoordSys=GLOBAL MultiplierX=0 MultiplierY=0 MultiplierZ=0.397  
Area=486 LoadPat=SLV\_x CoordSys=GLOBAL MultiplierX=0.442 MultiplierY=0 MultiplierZ=0

APPALDATTORE: <b>TELESE</b> S.c.a.r.l. Consorzio Telese Società Consortile a Responsabilità Limitata	<b>ITINERARIO NAPOLI – BARI</b> <b>RADDOPPIO TRATTA CANCELLO-BENEVENTO</b> <b>II LOTTO FUNZIONALE FRASSO TELESINO – VITULANO</b> <b>2° SUBLOTTO TELESE – SAN LORENZO</b>  <b>PROGETTO ESECUTIVO</b>					
PROGETTAZIONE: Mandatario: SYSTRA S.A.      Mandante: SWS Engineering S.p.A.      SYSTRA-SOTECNI S.p.A.						
<b>PONTI E VIADOTTI – VI14</b> <b>"Struttura ad archi": Tabulato di calcolo – 2 di 2</b>	<b>COMMESSA</b> <b>IF2R</b>	<b>LOTTO</b> <b>2.2.E.ZZ</b>	<b>CODIFICA</b> <b>CL</b>	<b>DOCUMENTO</b> <b>VI.14.0.0.004</b>	<b>REV.</b> <b>A</b>	<b>FOGLIO</b> <b>53 di 597</b>

Area=486 LoadPat=SLV\_y CoordSys=GLOBAL MultiplierX=0 MultiplierY=0.442 MultiplierZ=0  
Area=486 LoadPat=SLV\_z CoordSys=GLOBAL MultiplierX=0 MultiplierY=0 MultiplierZ=0.397  
Area=487 LoadPat=SLV\_x CoordSys=GLOBAL MultiplierX=0.442 MultiplierY=0 MultiplierZ=0  
Area=487 LoadPat=SLV\_y CoordSys=GLOBAL MultiplierX=0 MultiplierY=0.442 MultiplierZ=0  
Area=487 LoadPat=SLV\_z CoordSys=GLOBAL MultiplierX=0 MultiplierY=0 MultiplierZ=0.397  
Area=488 LoadPat=SLV\_x CoordSys=GLOBAL MultiplierX=0.442 MultiplierY=0 MultiplierZ=0  
Area=488 LoadPat=SLV\_y CoordSys=GLOBAL MultiplierX=0 MultiplierY=0.442 MultiplierZ=0  
Area=488 LoadPat=SLV\_z CoordSys=GLOBAL MultiplierX=0 MultiplierY=0 MultiplierZ=0.397  
Area=489 LoadPat=SLV\_x CoordSys=GLOBAL MultiplierX=0.442 MultiplierY=0 MultiplierZ=0  
Area=489 LoadPat=SLV\_y CoordSys=GLOBAL MultiplierX=0 MultiplierY=0.442 MultiplierZ=0  
Area=489 LoadPat=SLV\_z CoordSys=GLOBAL MultiplierX=0 MultiplierY=0 MultiplierZ=0.397  
Area=490 LoadPat=SLV\_x CoordSys=GLOBAL MultiplierX=0.442 MultiplierY=0 MultiplierZ=0  
Area=490 LoadPat=SLV\_y CoordSys=GLOBAL MultiplierX=0 MultiplierY=0.442 MultiplierZ=0  
Area=490 LoadPat=SLV\_z CoordSys=GLOBAL MultiplierX=0 MultiplierY=0 MultiplierZ=0.397  
Area=491 LoadPat=SLV\_x CoordSys=GLOBAL MultiplierX=0.442 MultiplierY=0 MultiplierZ=0  
Area=491 LoadPat=SLV\_y CoordSys=GLOBAL MultiplierX=0 MultiplierY=0.442 MultiplierZ=0  
Area=491 LoadPat=SLV\_z CoordSys=GLOBAL MultiplierX=0 MultiplierY=0 MultiplierZ=0.397  
Area=492 LoadPat=SLV\_x CoordSys=GLOBAL MultiplierX=0.442 MultiplierY=0 MultiplierZ=0  
Area=492 LoadPat=SLV\_y CoordSys=GLOBAL MultiplierX=0 MultiplierY=0.442 MultiplierZ=0  
Area=492 LoadPat=SLV\_z CoordSys=GLOBAL MultiplierX=0 MultiplierY=0 MultiplierZ=0.397  
Area=493 LoadPat=SLV\_x CoordSys=GLOBAL MultiplierX=0.442 MultiplierY=0 MultiplierZ=0  
Area=493 LoadPat=SLV\_y CoordSys=GLOBAL MultiplierX=0 MultiplierY=0.442 MultiplierZ=0  
Area=493 LoadPat=SLV\_z CoordSys=GLOBAL MultiplierX=0 MultiplierY=0 MultiplierZ=0.397  
Area=494 LoadPat=SLV\_x CoordSys=GLOBAL MultiplierX=0.442 MultiplierY=0 MultiplierZ=0  
Area=494 LoadPat=SLV\_y CoordSys=GLOBAL MultiplierX=0 MultiplierY=0.442 MultiplierZ=0  
Area=494 LoadPat=SLV\_z CoordSys=GLOBAL MultiplierX=0 MultiplierY=0 MultiplierZ=0.397  
Area=495 LoadPat=SLV\_x CoordSys=GLOBAL MultiplierX=0.442 MultiplierY=0 MultiplierZ=0  
Area=495 LoadPat=SLV\_y CoordSys=GLOBAL MultiplierX=0 MultiplierY=0.442 MultiplierZ=0  
Area=495 LoadPat=SLV\_z CoordSys=GLOBAL MultiplierX=0 MultiplierY=0 MultiplierZ=0.397  
Area=496 LoadPat=SLV\_x CoordSys=GLOBAL MultiplierX=0.442 MultiplierY=0 MultiplierZ=0  
Area=496 LoadPat=SLV\_y CoordSys=GLOBAL MultiplierX=0 MultiplierY=0.442 MultiplierZ=0  
Area=496 LoadPat=SLV\_z CoordSys=GLOBAL MultiplierX=0 MultiplierY=0 MultiplierZ=0.397  
Area=497 LoadPat=SLV\_x CoordSys=GLOBAL MultiplierX=0.442 MultiplierY=0 MultiplierZ=0  
Area=497 LoadPat=SLV\_y CoordSys=GLOBAL MultiplierX=0 MultiplierY=0.442 MultiplierZ=0  
Area=497 LoadPat=SLV\_z CoordSys=GLOBAL MultiplierX=0 MultiplierY=0 MultiplierZ=0.397  
Area=498 LoadPat=SLV\_x CoordSys=GLOBAL MultiplierX=0.442 MultiplierY=0 MultiplierZ=0  
Area=498 LoadPat=SLV\_y CoordSys=GLOBAL MultiplierX=0 MultiplierY=0.442 MultiplierZ=0  
Area=498 LoadPat=SLV\_z CoordSys=GLOBAL MultiplierX=0 MultiplierY=0 MultiplierZ=0.397  
Area=499 LoadPat=SLV\_x CoordSys=GLOBAL MultiplierX=0.442 MultiplierY=0 MultiplierZ=0  
Area=499 LoadPat=SLV\_y CoordSys=GLOBAL MultiplierX=0 MultiplierY=0.442 MultiplierZ=0  
Area=499 LoadPat=SLV\_z CoordSys=GLOBAL MultiplierX=0 MultiplierY=0 MultiplierZ=0.397  
Area=500 LoadPat=SLV\_x CoordSys=GLOBAL MultiplierX=0.442 MultiplierY=0 MultiplierZ=0  
Area=500 LoadPat=SLV\_y CoordSys=GLOBAL MultiplierX=0 MultiplierY=0.442 MultiplierZ=0  
Area=500 LoadPat=SLV\_z CoordSys=GLOBAL MultiplierX=0 MultiplierY=0 MultiplierZ=0.397  
Area=501 LoadPat=SLV\_x CoordSys=GLOBAL MultiplierX=0.442 MultiplierY=0 MultiplierZ=0  
Area=501 LoadPat=SLV\_y CoordSys=GLOBAL MultiplierX=0 MultiplierY=0.442 MultiplierZ=0  
Area=501 LoadPat=SLV\_z CoordSys=GLOBAL MultiplierX=0 MultiplierY=0 MultiplierZ=0.397  
Area=502 LoadPat=SLV\_x CoordSys=GLOBAL MultiplierX=0.442 MultiplierY=0 MultiplierZ=0  
Area=502 LoadPat=SLV\_y CoordSys=GLOBAL MultiplierX=0 MultiplierY=0.442 MultiplierZ=0  
Area=502 LoadPat=SLV\_z CoordSys=GLOBAL MultiplierX=0 MultiplierY=0 MultiplierZ=0.397

APPALDATORE: <b>TELESE S.c.a r.l.</b> Consorzio Telese Società Consortile a Responsabilità Limitata	<b>ITINERARIO NAPOLI – BARI</b> <b>RADDOPPIO TRATTA CANCELLO-BENEVENTO</b> <b>II LOTTO FUNZIONALE FRASSO TELESINO – VITULANO</b> <b>2° SUBLOTTO TELESE – SAN LORENZO</b>  <b>PROGETTO ESECUTIVO</b>					
PROGETTAZIONE: Mandatario: SYSTRA S.A.      Mandante: SWS Engineering S.p.A.      SYSTRA-SOTECNI S.p.A.						
<b>PONTI E VIADOTTI – VI14</b> <b>"Struttura ad archi": Tabulato di calcolo – 2 di 2</b>	<b>COMMESSA</b> <b>IF2R</b>	<b>LOTTO</b> <b>2.2.E.ZZ</b>	<b>CODIFICA</b> <b>CL</b>	<b>DOCUMENTO</b> <b>VI.14.0.0.004</b>	<b>REV.</b> <b>A</b>	<b>FOGLIO</b> <b>54 di 597</b>

Area=503 LoadPat=SLV\_x CoordSys=GLOBAL MultiplierX=0.442 MultiplierY=0 MultiplierZ=0  
Area=503 LoadPat=SLV\_y CoordSys=GLOBAL MultiplierX=0 MultiplierY=0.442 MultiplierZ=0  
Area=503 LoadPat=SLV\_z CoordSys=GLOBAL MultiplierX=0 MultiplierY=0 MultiplierZ=0.397  
Area=504 LoadPat=SLV\_x CoordSys=GLOBAL MultiplierX=0.442 MultiplierY=0 MultiplierZ=0  
Area=504 LoadPat=SLV\_y CoordSys=GLOBAL MultiplierX=0 MultiplierY=0.442 MultiplierZ=0  
Area=504 LoadPat=SLV\_z CoordSys=GLOBAL MultiplierX=0 MultiplierY=0 MultiplierZ=0.397  
Area=505 LoadPat=SLV\_x CoordSys=GLOBAL MultiplierX=0.442 MultiplierY=0 MultiplierZ=0  
Area=505 LoadPat=SLV\_y CoordSys=GLOBAL MultiplierX=0 MultiplierY=0.442 MultiplierZ=0  
Area=505 LoadPat=SLV\_z CoordSys=GLOBAL MultiplierX=0 MultiplierY=0 MultiplierZ=0.397  
Area=506 LoadPat=SLV\_x CoordSys=GLOBAL MultiplierX=0.442 MultiplierY=0 MultiplierZ=0  
Area=506 LoadPat=SLV\_y CoordSys=GLOBAL MultiplierX=0 MultiplierY=0.442 MultiplierZ=0  
Area=506 LoadPat=SLV\_z CoordSys=GLOBAL MultiplierX=0 MultiplierY=0 MultiplierZ=0.397  
Area=507 LoadPat=SLV\_x CoordSys=GLOBAL MultiplierX=0.442 MultiplierY=0 MultiplierZ=0  
Area=507 LoadPat=SLV\_y CoordSys=GLOBAL MultiplierX=0 MultiplierY=0.442 MultiplierZ=0  
Area=507 LoadPat=SLV\_z CoordSys=GLOBAL MultiplierX=0 MultiplierY=0 MultiplierZ=0.397  
Area=508 LoadPat=SLV\_x CoordSys=GLOBAL MultiplierX=0.442 MultiplierY=0 MultiplierZ=0  
Area=508 LoadPat=SLV\_y CoordSys=GLOBAL MultiplierX=0 MultiplierY=0.442 MultiplierZ=0  
Area=508 LoadPat=SLV\_z CoordSys=GLOBAL MultiplierX=0 MultiplierY=0 MultiplierZ=0.397  
Area=509 LoadPat=SLV\_x CoordSys=GLOBAL MultiplierX=0.442 MultiplierY=0 MultiplierZ=0  
Area=509 LoadPat=SLV\_y CoordSys=GLOBAL MultiplierX=0 MultiplierY=0.442 MultiplierZ=0  
Area=509 LoadPat=SLV\_z CoordSys=GLOBAL MultiplierX=0 MultiplierY=0 MultiplierZ=0.397  
Area=510 LoadPat=SLV\_x CoordSys=GLOBAL MultiplierX=0.442 MultiplierY=0 MultiplierZ=0  
Area=510 LoadPat=SLV\_y CoordSys=GLOBAL MultiplierX=0 MultiplierY=0.442 MultiplierZ=0  
Area=510 LoadPat=SLV\_z CoordSys=GLOBAL MultiplierX=0 MultiplierY=0 MultiplierZ=0.397  
Area=511 LoadPat=SLV\_x CoordSys=GLOBAL MultiplierX=0.442 MultiplierY=0 MultiplierZ=0  
Area=511 LoadPat=SLV\_y CoordSys=GLOBAL MultiplierX=0 MultiplierY=0.442 MultiplierZ=0  
Area=511 LoadPat=SLV\_z CoordSys=GLOBAL MultiplierX=0 MultiplierY=0 MultiplierZ=0.397  
Area=512 LoadPat=SLV\_x CoordSys=GLOBAL MultiplierX=0.442 MultiplierY=0 MultiplierZ=0  
Area=512 LoadPat=SLV\_y CoordSys=GLOBAL MultiplierX=0 MultiplierY=0.442 MultiplierZ=0  
Area=512 LoadPat=SLV\_z CoordSys=GLOBAL MultiplierX=0 MultiplierY=0 MultiplierZ=0.397  
Area=513 LoadPat=SLV\_x CoordSys=GLOBAL MultiplierX=0.442 MultiplierY=0 MultiplierZ=0  
Area=513 LoadPat=SLV\_y CoordSys=GLOBAL MultiplierX=0 MultiplierY=0.442 MultiplierZ=0  
Area=513 LoadPat=SLV\_z CoordSys=GLOBAL MultiplierX=0 MultiplierY=0 MultiplierZ=0.397  
Area=514 LoadPat=SLV\_x CoordSys=GLOBAL MultiplierX=0.442 MultiplierY=0 MultiplierZ=0  
Area=514 LoadPat=SLV\_y CoordSys=GLOBAL MultiplierX=0 MultiplierY=0.442 MultiplierZ=0  
Area=514 LoadPat=SLV\_z CoordSys=GLOBAL MultiplierX=0 MultiplierY=0 MultiplierZ=0.397  
Area=515 LoadPat=SLV\_x CoordSys=GLOBAL MultiplierX=0.442 MultiplierY=0 MultiplierZ=0  
Area=515 LoadPat=SLV\_y CoordSys=GLOBAL MultiplierX=0 MultiplierY=0.442 MultiplierZ=0  
Area=515 LoadPat=SLV\_z CoordSys=GLOBAL MultiplierX=0 MultiplierY=0 MultiplierZ=0.397  
Area=516 LoadPat=SLV\_x CoordSys=GLOBAL MultiplierX=0.442 MultiplierY=0 MultiplierZ=0  
Area=516 LoadPat=SLV\_y CoordSys=GLOBAL MultiplierX=0 MultiplierY=0.442 MultiplierZ=0  
Area=516 LoadPat=SLV\_z CoordSys=GLOBAL MultiplierX=0 MultiplierY=0 MultiplierZ=0.397  
Area=517 LoadPat=SLV\_x CoordSys=GLOBAL MultiplierX=0.442 MultiplierY=0 MultiplierZ=0  
Area=517 LoadPat=SLV\_y CoordSys=GLOBAL MultiplierX=0 MultiplierY=0.442 MultiplierZ=0  
Area=517 LoadPat=SLV\_z CoordSys=GLOBAL MultiplierX=0 MultiplierY=0 MultiplierZ=0.397  
Area=518 LoadPat=SLV\_x CoordSys=GLOBAL MultiplierX=0.442 MultiplierY=0 MultiplierZ=0  
Area=518 LoadPat=SLV\_y CoordSys=GLOBAL MultiplierX=0 MultiplierY=0.442 MultiplierZ=0  
Area=518 LoadPat=SLV\_z CoordSys=GLOBAL MultiplierX=0 MultiplierY=0 MultiplierZ=0.397  
Area=519 LoadPat=SLV\_x CoordSys=GLOBAL MultiplierX=0.442 MultiplierY=0 MultiplierZ=0  
Area=519 LoadPat=SLV\_y CoordSys=GLOBAL MultiplierX=0 MultiplierY=0.442 MultiplierZ=0

APPALTATORE: <b>TELESE S.c.a.r.l.</b> Consorzio Telese Società Consortile a Responsabilità Limitata	<b>ITINERARIO NAPOLI – BARI</b> <b>RADDOPPIO TRATTA CANCELLO-BENEVENTO</b> <b>II LOTTO FUNZIONALE FRASSO TELESINO – VITULANO</b> <b>2° SUBLOTTO TELESE – SAN LORENZO</b> <b>PROGETTO ESECUTIVO</b>					
PROGETTAZIONE: Mandatario: <b>SYSTRA S.A.</b> Mandante: <b>SWS Engineering S.p.A.</b> <b>SYSTRA-SOTECNI S.p.A.</b>						
<b>PONTI E VIADOTTI – VI14</b> <b>"Struttura ad archi": Tabulato di calcolo – 2 di 2</b>	<b>COMMESSA</b> <b>IF2R</b>	<b>LOTTO</b> <b>2.2.E.ZZ</b>	<b>CODIFICA</b> <b>CL</b>	<b>DOCUMENTO</b> <b>VI.14.0.0.004</b>	<b>REV.</b> <b>A</b>	<b>FOGLIO</b> <b>55 di 597</b>

Area=519 LoadPat=SLV\_z CoordSys=GLOBAL MultiplierX=0 MultiplierY=0 MultiplierZ=0.397  
Area=520 LoadPat=SLV\_x CoordSys=GLOBAL MultiplierX=0.442 MultiplierY=0 MultiplierZ=0  
Area=520 LoadPat=SLV\_y CoordSys=GLOBAL MultiplierX=0 MultiplierY=0.442 MultiplierZ=0  
Area=520 LoadPat=SLV\_z CoordSys=GLOBAL MultiplierX=0 MultiplierY=0 MultiplierZ=0.397  
Area=521 LoadPat=SLV\_x CoordSys=GLOBAL MultiplierX=0.442 MultiplierY=0 MultiplierZ=0  
Area=521 LoadPat=SLV\_y CoordSys=GLOBAL MultiplierX=0 MultiplierY=0.442 MultiplierZ=0  
Area=521 LoadPat=SLV\_z CoordSys=GLOBAL MultiplierX=0 MultiplierY=0 MultiplierZ=0.397  
Area=522 LoadPat=SLV\_x CoordSys=GLOBAL MultiplierX=0.442 MultiplierY=0 MultiplierZ=0  
Area=522 LoadPat=SLV\_y CoordSys=GLOBAL MultiplierX=0 MultiplierY=0.442 MultiplierZ=0  
Area=522 LoadPat=SLV\_z CoordSys=GLOBAL MultiplierX=0 MultiplierY=0 MultiplierZ=0.397  
Area=523 LoadPat=SLV\_x CoordSys=GLOBAL MultiplierX=0.442 MultiplierY=0 MultiplierZ=0  
Area=523 LoadPat=SLV\_y CoordSys=GLOBAL MultiplierX=0 MultiplierY=0.442 MultiplierZ=0  
Area=523 LoadPat=SLV\_z CoordSys=GLOBAL MultiplierX=0 MultiplierY=0 MultiplierZ=0.397  
Area=524 LoadPat=SLV\_x CoordSys=GLOBAL MultiplierX=0.442 MultiplierY=0 MultiplierZ=0  
Area=524 LoadPat=SLV\_y CoordSys=GLOBAL MultiplierX=0 MultiplierY=0.442 MultiplierZ=0  
Area=524 LoadPat=SLV\_z CoordSys=GLOBAL MultiplierX=0 MultiplierY=0 MultiplierZ=0.397  
Area=525 LoadPat=SLV\_x CoordSys=GLOBAL MultiplierX=0.442 MultiplierY=0 MultiplierZ=0  
Area=525 LoadPat=SLV\_y CoordSys=GLOBAL MultiplierX=0 MultiplierY=0.442 MultiplierZ=0  
Area=525 LoadPat=SLV\_z CoordSys=GLOBAL MultiplierX=0 MultiplierY=0 MultiplierZ=0.397  
Area=526 LoadPat=SLV\_x CoordSys=GLOBAL MultiplierX=0.442 MultiplierY=0 MultiplierZ=0  
Area=526 LoadPat=SLV\_y CoordSys=GLOBAL MultiplierX=0 MultiplierY=0.442 MultiplierZ=0  
Area=526 LoadPat=SLV\_z CoordSys=GLOBAL MultiplierX=0 MultiplierY=0 MultiplierZ=0.397  
Area=527 LoadPat=SLV\_x CoordSys=GLOBAL MultiplierX=0.442 MultiplierY=0 MultiplierZ=0  
Area=527 LoadPat=SLV\_y CoordSys=GLOBAL MultiplierX=0 MultiplierY=0.442 MultiplierZ=0  
Area=527 LoadPat=SLV\_z CoordSys=GLOBAL MultiplierX=0 MultiplierY=0 MultiplierZ=0.397  
Area=528 LoadPat=SLV\_x CoordSys=GLOBAL MultiplierX=0.442 MultiplierY=0 MultiplierZ=0  
Area=528 LoadPat=SLV\_y CoordSys=GLOBAL MultiplierX=0 MultiplierY=0.442 MultiplierZ=0  
Area=528 LoadPat=SLV\_z CoordSys=GLOBAL MultiplierX=0 MultiplierY=0 MultiplierZ=0.397  
Area=529 LoadPat=SLV\_x CoordSys=GLOBAL MultiplierX=0.442 MultiplierY=0 MultiplierZ=0  
Area=529 LoadPat=SLV\_y CoordSys=GLOBAL MultiplierX=0 MultiplierY=0.442 MultiplierZ=0  
Area=529 LoadPat=SLV\_z CoordSys=GLOBAL MultiplierX=0 MultiplierY=0 MultiplierZ=0.397  
Area=530 LoadPat=SLV\_x CoordSys=GLOBAL MultiplierX=0.442 MultiplierY=0 MultiplierZ=0  
Area=530 LoadPat=SLV\_y CoordSys=GLOBAL MultiplierX=0 MultiplierY=0.442 MultiplierZ=0  
Area=530 LoadPat=SLV\_z CoordSys=GLOBAL MultiplierX=0 MultiplierY=0 MultiplierZ=0.397  
Area=531 LoadPat=SLV\_x CoordSys=GLOBAL MultiplierX=0.442 MultiplierY=0 MultiplierZ=0  
Area=531 LoadPat=SLV\_y CoordSys=GLOBAL MultiplierX=0 MultiplierY=0.442 MultiplierZ=0  
Area=531 LoadPat=SLV\_z CoordSys=GLOBAL MultiplierX=0 MultiplierY=0 MultiplierZ=0.397  
Area=532 LoadPat=SLV\_x CoordSys=GLOBAL MultiplierX=0.442 MultiplierY=0 MultiplierZ=0  
Area=532 LoadPat=SLV\_y CoordSys=GLOBAL MultiplierX=0 MultiplierY=0.442 MultiplierZ=0  
Area=532 LoadPat=SLV\_z CoordSys=GLOBAL MultiplierX=0 MultiplierY=0 MultiplierZ=0.397  
Area=533 LoadPat=SLV\_x CoordSys=GLOBAL MultiplierX=0.442 MultiplierY=0 MultiplierZ=0  
Area=533 LoadPat=SLV\_y CoordSys=GLOBAL MultiplierX=0 MultiplierY=0.442 MultiplierZ=0  
Area=533 LoadPat=SLV\_z CoordSys=GLOBAL MultiplierX=0 MultiplierY=0 MultiplierZ=0.397  
Area=534 LoadPat=SLV\_x CoordSys=GLOBAL MultiplierX=0.442 MultiplierY=0 MultiplierZ=0  
Area=534 LoadPat=SLV\_y CoordSys=GLOBAL MultiplierX=0 MultiplierY=0.442 MultiplierZ=0  
Area=534 LoadPat=SLV\_z CoordSys=GLOBAL MultiplierX=0 MultiplierY=0 MultiplierZ=0.397  
Area=535 LoadPat=SLV\_x CoordSys=GLOBAL MultiplierX=0.442 MultiplierY=0 MultiplierZ=0  
Area=535 LoadPat=SLV\_y CoordSys=GLOBAL MultiplierX=0 MultiplierY=0.442 MultiplierZ=0  
Area=535 LoadPat=SLV\_z CoordSys=GLOBAL MultiplierX=0 MultiplierY=0 MultiplierZ=0.397  
Area=536 LoadPat=SLV\_x CoordSys=GLOBAL MultiplierX=0.442 MultiplierY=0 MultiplierZ=0

APPALTATORE: <b>TELESE S.c.a.r.l.</b> Consorzio Telese Società Consortile a Responsabilità Limitata	<b>ITINERARIO NAPOLI – BARI</b> <b>RADDOPPIO TRATTA CANCELLO-BENEVENTO</b> <b>II LOTTO FUNZIONALE FRASSO TELESINO – VITULANO</b> <b>2° SUBLOTTO TELESE – SAN LORENZO</b>  <b>PROGETTO ESECUTIVO</b>					
PROGETTAZIONE: Mandatario: <b>SYSTRA S.A.</b> Mandante: <b>SWS Engineering S.p.A.</b> <b>SYSTRA-SOTECNI S.p.A.</b>						
<b>PONTI E VIADOTTI – VI14</b> <b>"Struttura ad archi": Tabulato di calcolo – 2 di 2</b>	<b>COMMESSA</b> <b>IF2R</b>	<b>LOTTO</b> <b>2.2.E.ZZ</b>	<b>CODIFICA</b> <b>CL</b>	<b>DOCUMENTO</b> <b>VI.14.0.0.004</b>	<b>REV.</b> <b>A</b>	<b>FOGLIO</b> <b>56 di 597</b>

Area=536 LoadPat=SLV\_y CoordSys=GLOBAL MultiplierX=0 MultiplierY=0.442 MultiplierZ=0  
Area=536 LoadPat=SLV\_z CoordSys=GLOBAL MultiplierX=0 MultiplierY=0 MultiplierZ=0.397  
Area=537 LoadPat=SLV\_x CoordSys=GLOBAL MultiplierX=0.442 MultiplierY=0 MultiplierZ=0  
Area=537 LoadPat=SLV\_y CoordSys=GLOBAL MultiplierX=0 MultiplierY=0.442 MultiplierZ=0  
Area=537 LoadPat=SLV\_z CoordSys=GLOBAL MultiplierX=0 MultiplierY=0 MultiplierZ=0.397  
Area=538 LoadPat=SLV\_x CoordSys=GLOBAL MultiplierX=0.442 MultiplierY=0 MultiplierZ=0  
Area=538 LoadPat=SLV\_y CoordSys=GLOBAL MultiplierX=0 MultiplierY=0.442 MultiplierZ=0  
Area=538 LoadPat=SLV\_z CoordSys=GLOBAL MultiplierX=0 MultiplierY=0 MultiplierZ=0.397  
Area=539 LoadPat=SLV\_x CoordSys=GLOBAL MultiplierX=0.442 MultiplierY=0 MultiplierZ=0  
Area=539 LoadPat=SLV\_y CoordSys=GLOBAL MultiplierX=0 MultiplierY=0.442 MultiplierZ=0  
Area=539 LoadPat=SLV\_z CoordSys=GLOBAL MultiplierX=0 MultiplierY=0 MultiplierZ=0.397  
Area=540 LoadPat=SLV\_x CoordSys=GLOBAL MultiplierX=0.442 MultiplierY=0 MultiplierZ=0  
Area=540 LoadPat=SLV\_y CoordSys=GLOBAL MultiplierX=0 MultiplierY=0.442 MultiplierZ=0  
Area=540 LoadPat=SLV\_z CoordSys=GLOBAL MultiplierX=0 MultiplierY=0 MultiplierZ=0.397  
Area=541 LoadPat=SLV\_x CoordSys=GLOBAL MultiplierX=0.442 MultiplierY=0 MultiplierZ=0  
Area=541 LoadPat=SLV\_y CoordSys=GLOBAL MultiplierX=0 MultiplierY=0.442 MultiplierZ=0  
Area=541 LoadPat=SLV\_z CoordSys=GLOBAL MultiplierX=0 MultiplierY=0 MultiplierZ=0.397  
Area=542 LoadPat=SLV\_x CoordSys=GLOBAL MultiplierX=0.442 MultiplierY=0 MultiplierZ=0  
Area=542 LoadPat=SLV\_y CoordSys=GLOBAL MultiplierX=0 MultiplierY=0.442 MultiplierZ=0  
Area=542 LoadPat=SLV\_z CoordSys=GLOBAL MultiplierX=0 MultiplierY=0 MultiplierZ=0.397  
Area=543 LoadPat=SLV\_x CoordSys=GLOBAL MultiplierX=0.442 MultiplierY=0 MultiplierZ=0  
Area=543 LoadPat=SLV\_y CoordSys=GLOBAL MultiplierX=0 MultiplierY=0.442 MultiplierZ=0  
Area=543 LoadPat=SLV\_z CoordSys=GLOBAL MultiplierX=0 MultiplierY=0 MultiplierZ=0.397  
Area=544 LoadPat=SLV\_x CoordSys=GLOBAL MultiplierX=0.442 MultiplierY=0 MultiplierZ=0  
Area=544 LoadPat=SLV\_y CoordSys=GLOBAL MultiplierX=0 MultiplierY=0.442 MultiplierZ=0  
Area=544 LoadPat=SLV\_z CoordSys=GLOBAL MultiplierX=0 MultiplierY=0 MultiplierZ=0.397  
Area=545 LoadPat=SLV\_x CoordSys=GLOBAL MultiplierX=0.442 MultiplierY=0 MultiplierZ=0  
Area=545 LoadPat=SLV\_y CoordSys=GLOBAL MultiplierX=0 MultiplierY=0.442 MultiplierZ=0  
Area=545 LoadPat=SLV\_z CoordSys=GLOBAL MultiplierX=0 MultiplierY=0 MultiplierZ=0.397  
Area=546 LoadPat=SLV\_x CoordSys=GLOBAL MultiplierX=0.442 MultiplierY=0 MultiplierZ=0  
Area=546 LoadPat=SLV\_y CoordSys=GLOBAL MultiplierX=0 MultiplierY=0.442 MultiplierZ=0  
Area=546 LoadPat=SLV\_z CoordSys=GLOBAL MultiplierX=0 MultiplierY=0 MultiplierZ=0.397  
Area=547 LoadPat=SLV\_x CoordSys=GLOBAL MultiplierX=0.442 MultiplierY=0 MultiplierZ=0  
Area=547 LoadPat=SLV\_y CoordSys=GLOBAL MultiplierX=0 MultiplierY=0.442 MultiplierZ=0  
Area=547 LoadPat=SLV\_z CoordSys=GLOBAL MultiplierX=0 MultiplierY=0 MultiplierZ=0.397  
Area=548 LoadPat=SLV\_x CoordSys=GLOBAL MultiplierX=0.442 MultiplierY=0 MultiplierZ=0  
Area=548 LoadPat=SLV\_y CoordSys=GLOBAL MultiplierX=0 MultiplierY=0.442 MultiplierZ=0  
Area=548 LoadPat=SLV\_z CoordSys=GLOBAL MultiplierX=0 MultiplierY=0 MultiplierZ=0.397  
Area=549 LoadPat=SLV\_x CoordSys=GLOBAL MultiplierX=0.442 MultiplierY=0 MultiplierZ=0  
Area=549 LoadPat=SLV\_y CoordSys=GLOBAL MultiplierX=0 MultiplierY=0.442 MultiplierZ=0  
Area=549 LoadPat=SLV\_z CoordSys=GLOBAL MultiplierX=0 MultiplierY=0 MultiplierZ=0.397  
Area=550 LoadPat=SLV\_x CoordSys=GLOBAL MultiplierX=0.442 MultiplierY=0 MultiplierZ=0  
Area=550 LoadPat=SLV\_y CoordSys=GLOBAL MultiplierX=0 MultiplierY=0.442 MultiplierZ=0  
Area=550 LoadPat=SLV\_z CoordSys=GLOBAL MultiplierX=0 MultiplierY=0 MultiplierZ=0.397  
Area=551 LoadPat=SLV\_x CoordSys=GLOBAL MultiplierX=0.442 MultiplierY=0 MultiplierZ=0  
Area=551 LoadPat=SLV\_y CoordSys=GLOBAL MultiplierX=0 MultiplierY=0.442 MultiplierZ=0  
Area=551 LoadPat=SLV\_z CoordSys=GLOBAL MultiplierX=0 MultiplierY=0 MultiplierZ=0.397  
Area=552 LoadPat=SLV\_x CoordSys=GLOBAL MultiplierX=0.442 MultiplierY=0 MultiplierZ=0  
Area=552 LoadPat=SLV\_y CoordSys=GLOBAL MultiplierX=0 MultiplierY=0.442 MultiplierZ=0  
Area=552 LoadPat=SLV\_z CoordSys=GLOBAL MultiplierX=0 MultiplierY=0 MultiplierZ=0.397



APPALTATORE: <b>TELESE S.c.a r.l.</b> Consorzio Telese Società Consortile a Responsabilità Limitata	<b>ITINERARIO NAPOLI – BARI</b> <b>RADDOPPIO TRATTA CANCELLO-BENEVENTO</b> <b>II LOTTO FUNZIONALE FRASSO TELESINO – VITULANO</b> <b>2° SUBLOTTO TELESE – SAN LORENZO</b> <b>PROGETTO ESECUTIVO</b>					
PROGETTAZIONE: Mandataria: <b>SYSTRA S.A.</b> Mandante: <b>SWS Engineering S.p.A.</b> <b>SYSTRA-SOTECNI S.p.A.</b>						
<b>PONTI E VIADOTTI – VI14</b> <b>"Struttura ad archi": Tabulato di calcolo – 2 di 2</b>	<b>COMMESSA</b> <b>IF2R</b>	<b>LOTTO</b> <b>2.2.E.ZZ</b>	<b>CODIFICA</b> <b>CL</b>	<b>DOCUMENTO</b> <b>VI.14.0.0.004</b>	<b>REV.</b> <b>A</b>	<b>FOGLIO</b> <b>57 di 597</b>

Area=553 LoadPat=SLV\_x CoordSys=GLOBAL MultiplierX=0.442 MultiplierY=0 MultiplierZ=0  
Area=553 LoadPat=SLV\_y CoordSys=GLOBAL MultiplierX=0 MultiplierY=0.442 MultiplierZ=0  
Area=553 LoadPat=SLV\_z CoordSys=GLOBAL MultiplierX=0 MultiplierY=0 MultiplierZ=0.397  
Area=554 LoadPat=SLV\_x CoordSys=GLOBAL MultiplierX=0.442 MultiplierY=0 MultiplierZ=0  
Area=554 LoadPat=SLV\_y CoordSys=GLOBAL MultiplierX=0 MultiplierY=0.442 MultiplierZ=0  
Area=554 LoadPat=SLV\_z CoordSys=GLOBAL MultiplierX=0 MultiplierY=0 MultiplierZ=0.397  
Area=555 LoadPat=SLV\_x CoordSys=GLOBAL MultiplierX=0.442 MultiplierY=0 MultiplierZ=0  
Area=555 LoadPat=SLV\_y CoordSys=GLOBAL MultiplierX=0 MultiplierY=0.442 MultiplierZ=0  
Area=555 LoadPat=SLV\_z CoordSys=GLOBAL MultiplierX=0 MultiplierY=0 MultiplierZ=0.397  
Area=556 LoadPat=SLV\_x CoordSys=GLOBAL MultiplierX=0.442 MultiplierY=0 MultiplierZ=0  
Area=556 LoadPat=SLV\_y CoordSys=GLOBAL MultiplierX=0 MultiplierY=0.442 MultiplierZ=0  
Area=556 LoadPat=SLV\_z CoordSys=GLOBAL MultiplierX=0 MultiplierY=0 MultiplierZ=0.397  
Area=557 LoadPat=SLV\_x CoordSys=GLOBAL MultiplierX=0.442 MultiplierY=0 MultiplierZ=0  
Area=557 LoadPat=SLV\_y CoordSys=GLOBAL MultiplierX=0 MultiplierY=0.442 MultiplierZ=0  
Area=557 LoadPat=SLV\_z CoordSys=GLOBAL MultiplierX=0 MultiplierY=0 MultiplierZ=0.397  
Area=558 LoadPat=SLV\_x CoordSys=GLOBAL MultiplierX=0.442 MultiplierY=0 MultiplierZ=0  
Area=558 LoadPat=SLV\_y CoordSys=GLOBAL MultiplierX=0 MultiplierY=0.442 MultiplierZ=0  
Area=558 LoadPat=SLV\_z CoordSys=GLOBAL MultiplierX=0 MultiplierY=0 MultiplierZ=0.397  
Area=559 LoadPat=SLV\_x CoordSys=GLOBAL MultiplierX=0.442 MultiplierY=0 MultiplierZ=0  
Area=559 LoadPat=SLV\_y CoordSys=GLOBAL MultiplierX=0 MultiplierY=0.442 MultiplierZ=0  
Area=559 LoadPat=SLV\_z CoordSys=GLOBAL MultiplierX=0 MultiplierY=0 MultiplierZ=0.397  
Area=560 LoadPat=SLV\_x CoordSys=GLOBAL MultiplierX=0.442 MultiplierY=0 MultiplierZ=0  
Area=560 LoadPat=SLV\_y CoordSys=GLOBAL MultiplierX=0 MultiplierY=0.442 MultiplierZ=0  
Area=560 LoadPat=SLV\_z CoordSys=GLOBAL MultiplierX=0 MultiplierY=0 MultiplierZ=0.397  
Area=561 LoadPat=SLV\_x CoordSys=GLOBAL MultiplierX=0.442 MultiplierY=0 MultiplierZ=0  
Area=561 LoadPat=SLV\_y CoordSys=GLOBAL MultiplierX=0 MultiplierY=0.442 MultiplierZ=0  
Area=561 LoadPat=SLV\_z CoordSys=GLOBAL MultiplierX=0 MultiplierY=0 MultiplierZ=0.397  
Area=562 LoadPat=SLV\_x CoordSys=GLOBAL MultiplierX=0.442 MultiplierY=0 MultiplierZ=0  
Area=562 LoadPat=SLV\_y CoordSys=GLOBAL MultiplierX=0 MultiplierY=0.442 MultiplierZ=0  
Area=562 LoadPat=SLV\_z CoordSys=GLOBAL MultiplierX=0 MultiplierY=0 MultiplierZ=0.397  
Area=563 LoadPat=SLV\_x CoordSys=GLOBAL MultiplierX=0.442 MultiplierY=0 MultiplierZ=0  
Area=563 LoadPat=SLV\_y CoordSys=GLOBAL MultiplierX=0 MultiplierY=0.442 MultiplierZ=0  
Area=563 LoadPat=SLV\_z CoordSys=GLOBAL MultiplierX=0 MultiplierY=0 MultiplierZ=0.397  
Area=564 LoadPat=SLV\_x CoordSys=GLOBAL MultiplierX=0.442 MultiplierY=0 MultiplierZ=0  
Area=564 LoadPat=SLV\_y CoordSys=GLOBAL MultiplierX=0 MultiplierY=0.442 MultiplierZ=0  
Area=564 LoadPat=SLV\_z CoordSys=GLOBAL MultiplierX=0 MultiplierY=0 MultiplierZ=0.397  
Area=565 LoadPat=SLV\_x CoordSys=GLOBAL MultiplierX=0.442 MultiplierY=0 MultiplierZ=0  
Area=565 LoadPat=SLV\_y CoordSys=GLOBAL MultiplierX=0 MultiplierY=0.442 MultiplierZ=0  
Area=565 LoadPat=SLV\_z CoordSys=GLOBAL MultiplierX=0 MultiplierY=0 MultiplierZ=0.397  
Area=566 LoadPat=SLV\_x CoordSys=GLOBAL MultiplierX=0.442 MultiplierY=0 MultiplierZ=0  
Area=566 LoadPat=SLV\_y CoordSys=GLOBAL MultiplierX=0 MultiplierY=0.442 MultiplierZ=0  
Area=566 LoadPat=SLV\_z CoordSys=GLOBAL MultiplierX=0 MultiplierY=0 MultiplierZ=0.397  
Area=567 LoadPat=SLV\_x CoordSys=GLOBAL MultiplierX=0.442 MultiplierY=0 MultiplierZ=0  
Area=567 LoadPat=SLV\_y CoordSys=GLOBAL MultiplierX=0 MultiplierY=0.442 MultiplierZ=0  
Area=567 LoadPat=SLV\_z CoordSys=GLOBAL MultiplierX=0 MultiplierY=0 MultiplierZ=0.397  
Area=568 LoadPat=SLV\_x CoordSys=GLOBAL MultiplierX=0.442 MultiplierY=0 MultiplierZ=0  
Area=568 LoadPat=SLV\_y CoordSys=GLOBAL MultiplierX=0 MultiplierY=0.442 MultiplierZ=0  
Area=568 LoadPat=SLV\_z CoordSys=GLOBAL MultiplierX=0 MultiplierY=0 MultiplierZ=0.397  
Area=569 LoadPat=SLV\_x CoordSys=GLOBAL MultiplierX=0.442 MultiplierY=0 MultiplierZ=0  
Area=569 LoadPat=SLV\_y CoordSys=GLOBAL MultiplierX=0 MultiplierY=0.442 MultiplierZ=0

APPALTATORE: <b>TELESE S.c.a r.l.</b> Consorzio Telese Società Consortile a Responsabilità Limitata	<b>ITINERARIO NAPOLI – BARI</b> <b>RADDOPPIO TRATTA CANCELLO-BENEVENTO</b>					
PROGETTAZIONE: Mandatario: <b>SYSTRA S.A.</b> Mandante: <b>SWS Engineering S.p.A.</b> <b>SYSTRA-SOTECNI S.p.A.</b>	<b>II LOTTO FUNZIONALE FRASSO TELESINO – VITULANO</b> <b>2° SUBLOTTO TELESE – SAN LORENZO</b>  <b>PROGETTO ESECUTIVO</b>					
<b>PONTI E VIADOTTI – VI14</b> <b>"Struttura ad archi": Tabulato di calcolo – 2 di 2</b>	<b>COMMESSA</b> <b>IF2R</b>	<b>LOTTO</b> <b>2.2.E.ZZ</b>	<b>CODIFICA</b> <b>CL</b>	<b>DOCUMENTO</b> <b>VI.14.0.0.004</b>	<b>REV.</b> <b>A</b>	<b>FOGLIO</b> <b>58 di 597</b>

Area=569 LoadPat=SLV\_z CoordSys=GLOBAL MultiplierX=0 MultiplierY=0 MultiplierZ=0.397  
Area=570 LoadPat=SLV\_x CoordSys=GLOBAL MultiplierX=0.442 MultiplierY=0 MultiplierZ=0  
Area=570 LoadPat=SLV\_y CoordSys=GLOBAL MultiplierX=0 MultiplierY=0.442 MultiplierZ=0  
Area=570 LoadPat=SLV\_z CoordSys=GLOBAL MultiplierX=0 MultiplierY=0 MultiplierZ=0.397  
Area=571 LoadPat=SLV\_x CoordSys=GLOBAL MultiplierX=0.442 MultiplierY=0 MultiplierZ=0  
Area=571 LoadPat=SLV\_y CoordSys=GLOBAL MultiplierX=0 MultiplierY=0.442 MultiplierZ=0  
Area=571 LoadPat=SLV\_z CoordSys=GLOBAL MultiplierX=0 MultiplierY=0 MultiplierZ=0.397  
Area=572 LoadPat=SLV\_x CoordSys=GLOBAL MultiplierX=0.442 MultiplierY=0 MultiplierZ=0  
Area=572 LoadPat=SLV\_y CoordSys=GLOBAL MultiplierX=0 MultiplierY=0.442 MultiplierZ=0  
Area=572 LoadPat=SLV\_z CoordSys=GLOBAL MultiplierX=0 MultiplierY=0 MultiplierZ=0.397  
Area=573 LoadPat=SLV\_x CoordSys=GLOBAL MultiplierX=0.442 MultiplierY=0 MultiplierZ=0  
Area=573 LoadPat=SLV\_y CoordSys=GLOBAL MultiplierX=0 MultiplierY=0.442 MultiplierZ=0  
Area=573 LoadPat=SLV\_z CoordSys=GLOBAL MultiplierX=0 MultiplierY=0 MultiplierZ=0.397  
Area=574 LoadPat=SLV\_x CoordSys=GLOBAL MultiplierX=0.442 MultiplierY=0 MultiplierZ=0  
Area=574 LoadPat=SLV\_y CoordSys=GLOBAL MultiplierX=0 MultiplierY=0.442 MultiplierZ=0  
Area=574 LoadPat=SLV\_z CoordSys=GLOBAL MultiplierX=0 MultiplierY=0 MultiplierZ=0.397  
Area=575 LoadPat=SLV\_x CoordSys=GLOBAL MultiplierX=0.442 MultiplierY=0 MultiplierZ=0  
Area=575 LoadPat=SLV\_y CoordSys=GLOBAL MultiplierX=0 MultiplierY=0.442 MultiplierZ=0  
Area=575 LoadPat=SLV\_z CoordSys=GLOBAL MultiplierX=0 MultiplierY=0 MultiplierZ=0.397  
Area=576 LoadPat=SLV\_x CoordSys=GLOBAL MultiplierX=0.442 MultiplierY=0 MultiplierZ=0  
Area=576 LoadPat=SLV\_y CoordSys=GLOBAL MultiplierX=0 MultiplierY=0.442 MultiplierZ=0  
Area=576 LoadPat=SLV\_z CoordSys=GLOBAL MultiplierX=0 MultiplierY=0 MultiplierZ=0.397  
Area=577 LoadPat=SLV\_x CoordSys=GLOBAL MultiplierX=0.442 MultiplierY=0 MultiplierZ=0  
Area=577 LoadPat=SLV\_y CoordSys=GLOBAL MultiplierX=0 MultiplierY=0.442 MultiplierZ=0  
Area=577 LoadPat=SLV\_z CoordSys=GLOBAL MultiplierX=0 MultiplierY=0 MultiplierZ=0.397  
Area=578 LoadPat=SLV\_x CoordSys=GLOBAL MultiplierX=0.442 MultiplierY=0 MultiplierZ=0  
Area=578 LoadPat=SLV\_y CoordSys=GLOBAL MultiplierX=0 MultiplierY=0.442 MultiplierZ=0  
Area=578 LoadPat=SLV\_z CoordSys=GLOBAL MultiplierX=0 MultiplierY=0 MultiplierZ=0.397  
Area=579 LoadPat=SLV\_x CoordSys=GLOBAL MultiplierX=0.442 MultiplierY=0 MultiplierZ=0  
Area=579 LoadPat=SLV\_y CoordSys=GLOBAL MultiplierX=0 MultiplierY=0.442 MultiplierZ=0  
Area=579 LoadPat=SLV\_z CoordSys=GLOBAL MultiplierX=0 MultiplierY=0 MultiplierZ=0.397  
Area=580 LoadPat=SLV\_x CoordSys=GLOBAL MultiplierX=0.442 MultiplierY=0 MultiplierZ=0  
Area=580 LoadPat=SLV\_y CoordSys=GLOBAL MultiplierX=0 MultiplierY=0.442 MultiplierZ=0  
Area=580 LoadPat=SLV\_z CoordSys=GLOBAL MultiplierX=0 MultiplierY=0 MultiplierZ=0.397  
Area=581 LoadPat=SLV\_x CoordSys=GLOBAL MultiplierX=0.442 MultiplierY=0 MultiplierZ=0  
Area=581 LoadPat=SLV\_y CoordSys=GLOBAL MultiplierX=0 MultiplierY=0.442 MultiplierZ=0  
Area=581 LoadPat=SLV\_z CoordSys=GLOBAL MultiplierX=0 MultiplierY=0 MultiplierZ=0.397  
Area=582 LoadPat=SLV\_x CoordSys=GLOBAL MultiplierX=0.442 MultiplierY=0 MultiplierZ=0  
Area=582 LoadPat=SLV\_y CoordSys=GLOBAL MultiplierX=0 MultiplierY=0.442 MultiplierZ=0  
Area=582 LoadPat=SLV\_z CoordSys=GLOBAL MultiplierX=0 MultiplierY=0 MultiplierZ=0.397  
Area=583 LoadPat=SLV\_x CoordSys=GLOBAL MultiplierX=0.442 MultiplierY=0 MultiplierZ=0  
Area=583 LoadPat=SLV\_y CoordSys=GLOBAL MultiplierX=0 MultiplierY=0.442 MultiplierZ=0  
Area=583 LoadPat=SLV\_z CoordSys=GLOBAL MultiplierX=0 MultiplierY=0 MultiplierZ=0.397  
Area=584 LoadPat=SLV\_x CoordSys=GLOBAL MultiplierX=0.442 MultiplierY=0 MultiplierZ=0  
Area=584 LoadPat=SLV\_y CoordSys=GLOBAL MultiplierX=0 MultiplierY=0.442 MultiplierZ=0  
Area=584 LoadPat=SLV\_z CoordSys=GLOBAL MultiplierX=0 MultiplierY=0 MultiplierZ=0.397  
Area=585 LoadPat=SLV\_x CoordSys=GLOBAL MultiplierX=0.442 MultiplierY=0 MultiplierZ=0  
Area=585 LoadPat=SLV\_y CoordSys=GLOBAL MultiplierX=0 MultiplierY=0.442 MultiplierZ=0  
Area=585 LoadPat=SLV\_z CoordSys=GLOBAL MultiplierX=0 MultiplierY=0 MultiplierZ=0.397  
Area=586 LoadPat=SLV\_x CoordSys=GLOBAL MultiplierX=0.442 MultiplierY=0 MultiplierZ=0

APPALDATORE: <b>TELESE S.c.a.r.l.</b> Consorzio Telese Società Consortile a Responsabilità Limitata	<b>ITINERARIO NAPOLI – BARI</b> <b>RADDOPPIO TRATTA CANCELLO-BENEVENTO</b> <b>II LOTTO FUNZIONALE FRASSO TELESINO – VITULANO</b> <b>2° SUBLOTTO TELESE – SAN LORENZO</b>  <b>PROGETTO ESECUTIVO</b>					
PROGETTAZIONE: Mandatario: <b>SYSTRA S.A.</b> Mandante: <b>SWS Engineering S.p.A.</b> <b>SYSTRA-SOTECNI S.p.A.</b>						
<b>PONTI E VIADOTTI – VI14</b> <b>"Struttura ad archi": Tabulato di calcolo – 2 di 2</b>	<b>COMMESSA</b> <b>IF2R</b>	<b>LOTTO</b> <b>2.2.E.ZZ</b>	<b>CODIFICA</b> <b>CL</b>	<b>DOCUMENTO</b> <b>VI.14.0.0.004</b>	<b>REV.</b> <b>A</b>	<b>FOGLIO</b> <b>59 di 597</b>

Area=586 LoadPat=SLV\_y CoordSys=GLOBAL MultiplierX=0 MultiplierY=0.442 MultiplierZ=0  
Area=586 LoadPat=SLV\_z CoordSys=GLOBAL MultiplierX=0 MultiplierY=0 MultiplierZ=0.397  
Area=587 LoadPat=SLV\_x CoordSys=GLOBAL MultiplierX=0.442 MultiplierY=0 MultiplierZ=0  
Area=587 LoadPat=SLV\_y CoordSys=GLOBAL MultiplierX=0 MultiplierY=0.442 MultiplierZ=0  
Area=587 LoadPat=SLV\_z CoordSys=GLOBAL MultiplierX=0 MultiplierY=0 MultiplierZ=0.397  
Area=588 LoadPat=SLV\_x CoordSys=GLOBAL MultiplierX=0.442 MultiplierY=0 MultiplierZ=0  
Area=588 LoadPat=SLV\_y CoordSys=GLOBAL MultiplierX=0 MultiplierY=0.442 MultiplierZ=0  
Area=588 LoadPat=SLV\_z CoordSys=GLOBAL MultiplierX=0 MultiplierY=0 MultiplierZ=0.397  
Area=589 LoadPat=SLV\_x CoordSys=GLOBAL MultiplierX=0.442 MultiplierY=0 MultiplierZ=0  
Area=589 LoadPat=SLV\_y CoordSys=GLOBAL MultiplierX=0 MultiplierY=0.442 MultiplierZ=0  
Area=589 LoadPat=SLV\_z CoordSys=GLOBAL MultiplierX=0 MultiplierY=0 MultiplierZ=0.397  
Area=590 LoadPat=SLV\_x CoordSys=GLOBAL MultiplierX=0.442 MultiplierY=0 MultiplierZ=0  
Area=590 LoadPat=SLV\_y CoordSys=GLOBAL MultiplierX=0 MultiplierY=0.442 MultiplierZ=0  
Area=590 LoadPat=SLV\_z CoordSys=GLOBAL MultiplierX=0 MultiplierY=0 MultiplierZ=0.397  
Area=591 LoadPat=SLV\_x CoordSys=GLOBAL MultiplierX=0.442 MultiplierY=0 MultiplierZ=0  
Area=591 LoadPat=SLV\_y CoordSys=GLOBAL MultiplierX=0 MultiplierY=0.442 MultiplierZ=0  
Area=591 LoadPat=SLV\_z CoordSys=GLOBAL MultiplierX=0 MultiplierY=0 MultiplierZ=0.397  
Area=592 LoadPat=SLV\_x CoordSys=GLOBAL MultiplierX=0.442 MultiplierY=0 MultiplierZ=0  
Area=592 LoadPat=SLV\_y CoordSys=GLOBAL MultiplierX=0 MultiplierY=0.442 MultiplierZ=0  
Area=592 LoadPat=SLV\_z CoordSys=GLOBAL MultiplierX=0 MultiplierY=0 MultiplierZ=0.397  
Area=593 LoadPat=SLV\_x CoordSys=GLOBAL MultiplierX=0.442 MultiplierY=0 MultiplierZ=0  
Area=593 LoadPat=SLV\_y CoordSys=GLOBAL MultiplierX=0 MultiplierY=0.442 MultiplierZ=0  
Area=593 LoadPat=SLV\_z CoordSys=GLOBAL MultiplierX=0 MultiplierY=0 MultiplierZ=0.397  
Area=594 LoadPat=SLV\_x CoordSys=GLOBAL MultiplierX=0.442 MultiplierY=0 MultiplierZ=0  
Area=594 LoadPat=SLV\_y CoordSys=GLOBAL MultiplierX=0 MultiplierY=0.442 MultiplierZ=0  
Area=594 LoadPat=SLV\_z CoordSys=GLOBAL MultiplierX=0 MultiplierY=0 MultiplierZ=0.397  
Area=595 LoadPat=SLV\_x CoordSys=GLOBAL MultiplierX=0.442 MultiplierY=0 MultiplierZ=0  
Area=595 LoadPat=SLV\_y CoordSys=GLOBAL MultiplierX=0 MultiplierY=0.442 MultiplierZ=0  
Area=595 LoadPat=SLV\_z CoordSys=GLOBAL MultiplierX=0 MultiplierY=0 MultiplierZ=0.397  
Area=596 LoadPat=SLV\_x CoordSys=GLOBAL MultiplierX=0.442 MultiplierY=0 MultiplierZ=0  
Area=596 LoadPat=SLV\_y CoordSys=GLOBAL MultiplierX=0 MultiplierY=0.442 MultiplierZ=0  
Area=596 LoadPat=SLV\_z CoordSys=GLOBAL MultiplierX=0 MultiplierY=0 MultiplierZ=0.397  
Area=597 LoadPat=SLV\_x CoordSys=GLOBAL MultiplierX=0.442 MultiplierY=0 MultiplierZ=0  
Area=597 LoadPat=SLV\_y CoordSys=GLOBAL MultiplierX=0 MultiplierY=0.442 MultiplierZ=0  
Area=597 LoadPat=SLV\_z CoordSys=GLOBAL MultiplierX=0 MultiplierY=0 MultiplierZ=0.397  
Area=598 LoadPat=SLV\_x CoordSys=GLOBAL MultiplierX=0.442 MultiplierY=0 MultiplierZ=0  
Area=598 LoadPat=SLV\_y CoordSys=GLOBAL MultiplierX=0 MultiplierY=0.442 MultiplierZ=0  
Area=598 LoadPat=SLV\_z CoordSys=GLOBAL MultiplierX=0 MultiplierY=0 MultiplierZ=0.397  
Area=599 LoadPat=SLV\_x CoordSys=GLOBAL MultiplierX=0.442 MultiplierY=0 MultiplierZ=0  
Area=599 LoadPat=SLV\_y CoordSys=GLOBAL MultiplierX=0 MultiplierY=0.442 MultiplierZ=0  
Area=599 LoadPat=SLV\_z CoordSys=GLOBAL MultiplierX=0 MultiplierY=0 MultiplierZ=0.397  
Area=600 LoadPat=SLV\_x CoordSys=GLOBAL MultiplierX=0.442 MultiplierY=0 MultiplierZ=0  
Area=600 LoadPat=SLV\_y CoordSys=GLOBAL MultiplierX=0 MultiplierY=0.442 MultiplierZ=0  
Area=600 LoadPat=SLV\_z CoordSys=GLOBAL MultiplierX=0 MultiplierY=0 MultiplierZ=0.397  
Area=601 LoadPat=SLV\_x CoordSys=GLOBAL MultiplierX=0.442 MultiplierY=0 MultiplierZ=0  
Area=601 LoadPat=SLV\_y CoordSys=GLOBAL MultiplierX=0 MultiplierY=0.442 MultiplierZ=0  
Area=601 LoadPat=SLV\_z CoordSys=GLOBAL MultiplierX=0 MultiplierY=0 MultiplierZ=0.397  
Area=602 LoadPat=SLV\_x CoordSys=GLOBAL MultiplierX=0.442 MultiplierY=0 MultiplierZ=0  
Area=602 LoadPat=SLV\_y CoordSys=GLOBAL MultiplierX=0 MultiplierY=0.442 MultiplierZ=0  
Area=602 LoadPat=SLV\_z CoordSys=GLOBAL MultiplierX=0 MultiplierY=0 MultiplierZ=0.397

APPALTATORE: <b>TELESE S.c.a r.l.</b> Consorzio Telese Società Consortile a Responsabilità Limitata	<b>ITINERARIO NAPOLI – BARI</b> <b>RADDOPPIO TRATTA CANCELLO-BENEVENTO</b> <b>II LOTTO FUNZIONALE FRASSO TELESINO – VITULANO</b> <b>2° SUBLOTTO TELESE – SAN LORENZO</b> <b>PROGETTO ESECUTIVO</b>					
PROGETTAZIONE: Mandataria: <b>SYSTRA S.A.</b> Mandante: <b>SWS Engineering S.p.A.</b> <b>SYSTRA-SOTECNI S.p.A.</b>						
<b>PONTI E VIADOTTI – VI14</b> <b>"Struttura ad archi": Tabulato di calcolo – 2 di 2</b>	COMMESSA <b>IF2R</b>	LOTTO <b>2.2.E.ZZ</b>	CODIFICA <b>CL</b>	DOCUMENTO <b>VI.14.0.0.004</b>	REV. <b>A</b>	FOGLIO <b>60 di 597</b>

Area=603 LoadPat=SLV\_x CoordSys=GLOBAL MultiplierX=0.442 MultiplierY=0 MultiplierZ=0  
Area=603 LoadPat=SLV\_y CoordSys=GLOBAL MultiplierX=0 MultiplierY=0.442 MultiplierZ=0  
Area=603 LoadPat=SLV\_z CoordSys=GLOBAL MultiplierX=0 MultiplierY=0 MultiplierZ=0.397  
Area=604 LoadPat=SLV\_x CoordSys=GLOBAL MultiplierX=0.442 MultiplierY=0 MultiplierZ=0  
Area=604 LoadPat=SLV\_y CoordSys=GLOBAL MultiplierX=0 MultiplierY=0.442 MultiplierZ=0  
Area=604 LoadPat=SLV\_z CoordSys=GLOBAL MultiplierX=0 MultiplierY=0 MultiplierZ=0.397  
Area=605 LoadPat=SLV\_x CoordSys=GLOBAL MultiplierX=0.442 MultiplierY=0 MultiplierZ=0  
Area=605 LoadPat=SLV\_y CoordSys=GLOBAL MultiplierX=0 MultiplierY=0.442 MultiplierZ=0  
Area=605 LoadPat=SLV\_z CoordSys=GLOBAL MultiplierX=0 MultiplierY=0 MultiplierZ=0.397  
Area=606 LoadPat=SLV\_x CoordSys=GLOBAL MultiplierX=0.442 MultiplierY=0 MultiplierZ=0  
Area=606 LoadPat=SLV\_y CoordSys=GLOBAL MultiplierX=0 MultiplierY=0.442 MultiplierZ=0  
Area=606 LoadPat=SLV\_z CoordSys=GLOBAL MultiplierX=0 MultiplierY=0 MultiplierZ=0.397  
Area=607 LoadPat=SLV\_x CoordSys=GLOBAL MultiplierX=0.442 MultiplierY=0 MultiplierZ=0  
Area=607 LoadPat=SLV\_y CoordSys=GLOBAL MultiplierX=0 MultiplierY=0.442 MultiplierZ=0  
Area=607 LoadPat=SLV\_z CoordSys=GLOBAL MultiplierX=0 MultiplierY=0 MultiplierZ=0.397  
Area=608 LoadPat=SLV\_x CoordSys=GLOBAL MultiplierX=0.442 MultiplierY=0 MultiplierZ=0  
Area=608 LoadPat=SLV\_y CoordSys=GLOBAL MultiplierX=0 MultiplierY=0.442 MultiplierZ=0  
Area=608 LoadPat=SLV\_z CoordSys=GLOBAL MultiplierX=0 MultiplierY=0 MultiplierZ=0.397  
Area=609 LoadPat=SLV\_x CoordSys=GLOBAL MultiplierX=0.442 MultiplierY=0 MultiplierZ=0  
Area=609 LoadPat=SLV\_y CoordSys=GLOBAL MultiplierX=0 MultiplierY=0.442 MultiplierZ=0  
Area=609 LoadPat=SLV\_z CoordSys=GLOBAL MultiplierX=0 MultiplierY=0 MultiplierZ=0.397  
Area=610 LoadPat=SLV\_x CoordSys=GLOBAL MultiplierX=0.442 MultiplierY=0 MultiplierZ=0  
Area=610 LoadPat=SLV\_y CoordSys=GLOBAL MultiplierX=0 MultiplierY=0.442 MultiplierZ=0  
Area=610 LoadPat=SLV\_z CoordSys=GLOBAL MultiplierX=0 MultiplierY=0 MultiplierZ=0.397  
Area=611 LoadPat=SLV\_x CoordSys=GLOBAL MultiplierX=0.442 MultiplierY=0 MultiplierZ=0  
Area=611 LoadPat=SLV\_y CoordSys=GLOBAL MultiplierX=0 MultiplierY=0.442 MultiplierZ=0  
Area=611 LoadPat=SLV\_z CoordSys=GLOBAL MultiplierX=0 MultiplierY=0 MultiplierZ=0.397  
Area=612 LoadPat=SLV\_x CoordSys=GLOBAL MultiplierX=0.442 MultiplierY=0 MultiplierZ=0  
Area=612 LoadPat=SLV\_y CoordSys=GLOBAL MultiplierX=0 MultiplierY=0.442 MultiplierZ=0  
Area=612 LoadPat=SLV\_z CoordSys=GLOBAL MultiplierX=0 MultiplierY=0 MultiplierZ=0.397  
Area=613 LoadPat=SLV\_x CoordSys=GLOBAL MultiplierX=0.442 MultiplierY=0 MultiplierZ=0  
Area=613 LoadPat=SLV\_y CoordSys=GLOBAL MultiplierX=0 MultiplierY=0.442 MultiplierZ=0  
Area=613 LoadPat=SLV\_z CoordSys=GLOBAL MultiplierX=0 MultiplierY=0 MultiplierZ=0.397  
Area=614 LoadPat=SLV\_x CoordSys=GLOBAL MultiplierX=0.442 MultiplierY=0 MultiplierZ=0  
Area=614 LoadPat=SLV\_y CoordSys=GLOBAL MultiplierX=0 MultiplierY=0.442 MultiplierZ=0  
Area=614 LoadPat=SLV\_z CoordSys=GLOBAL MultiplierX=0 MultiplierY=0 MultiplierZ=0.397  
Area=615 LoadPat=SLV\_x CoordSys=GLOBAL MultiplierX=0.442 MultiplierY=0 MultiplierZ=0  
Area=615 LoadPat=SLV\_y CoordSys=GLOBAL MultiplierX=0 MultiplierY=0.442 MultiplierZ=0  
Area=615 LoadPat=SLV\_z CoordSys=GLOBAL MultiplierX=0 MultiplierY=0 MultiplierZ=0.397  
Area=616 LoadPat=SLV\_x CoordSys=GLOBAL MultiplierX=0.442 MultiplierY=0 MultiplierZ=0  
Area=616 LoadPat=SLV\_y CoordSys=GLOBAL MultiplierX=0 MultiplierY=0.442 MultiplierZ=0  
Area=616 LoadPat=SLV\_z CoordSys=GLOBAL MultiplierX=0 MultiplierY=0 MultiplierZ=0.397  
Area=617 LoadPat=SLV\_x CoordSys=GLOBAL MultiplierX=0.442 MultiplierY=0 MultiplierZ=0  
Area=617 LoadPat=SLV\_y CoordSys=GLOBAL MultiplierX=0 MultiplierY=0.442 MultiplierZ=0  
Area=617 LoadPat=SLV\_z CoordSys=GLOBAL MultiplierX=0 MultiplierY=0 MultiplierZ=0.397  
Area=618 LoadPat=SLV\_x CoordSys=GLOBAL MultiplierX=0.442 MultiplierY=0 MultiplierZ=0  
Area=618 LoadPat=SLV\_y CoordSys=GLOBAL MultiplierX=0 MultiplierY=0.442 MultiplierZ=0  
Area=618 LoadPat=SLV\_z CoordSys=GLOBAL MultiplierX=0 MultiplierY=0 MultiplierZ=0.397  
Area=619 LoadPat=SLV\_x CoordSys=GLOBAL MultiplierX=0.442 MultiplierY=0 MultiplierZ=0  
Area=619 LoadPat=SLV\_y CoordSys=GLOBAL MultiplierX=0 MultiplierY=0.442 MultiplierZ=0

APPALDATORE: <b>TELESE S.c.a r.l.</b> Consorzio Telese Società Consortile a Responsabilità Limitata	<b>ITINERARIO NAPOLI – BARI</b> <b>RADDOPPIO TRATTA CANCELLO-BENEVENTO</b> <b>II LOTTO FUNZIONALE FRASSO TELESINO – VITULANO</b> <b>2° SUBLOTTO TELESE – SAN LORENZO</b> <b>PROGETTO ESECUTIVO</b>					
PROGETTAZIONE: Mandataria: <b>SYSTRA S.A.</b> Mandante: <b>SWS Engineering S.p.A.</b> <b>SYSTRA-SOTECNI S.p.A.</b>						
<b>PONTI E VIADOTTI – VI14</b> <b>"Struttura ad archi": Tabulato di calcolo – 2 di 2</b>	<b>COMMESSA</b> <b>IF2R</b>	<b>LOTTO</b> <b>2.2.E.ZZ</b>	<b>CODIFICA</b> <b>CL</b>	<b>DOCUMENTO</b> <b>VI.14.0.0.004</b>	<b>REV.</b> <b>A</b>	<b>FOGLIO</b> <b>61 di 597</b>

Area=619 LoadPat=SLV\_z CoordSys=GLOBAL MultiplierX=0 MultiplierY=0 MultiplierZ=0.397  
Area=620 LoadPat=SLV\_x CoordSys=GLOBAL MultiplierX=0.442 MultiplierY=0 MultiplierZ=0  
Area=620 LoadPat=SLV\_y CoordSys=GLOBAL MultiplierX=0 MultiplierY=0.442 MultiplierZ=0  
Area=620 LoadPat=SLV\_z CoordSys=GLOBAL MultiplierX=0 MultiplierY=0 MultiplierZ=0.397  
Area=621 LoadPat=SLV\_x CoordSys=GLOBAL MultiplierX=0.442 MultiplierY=0 MultiplierZ=0  
Area=621 LoadPat=SLV\_y CoordSys=GLOBAL MultiplierX=0 MultiplierY=0.442 MultiplierZ=0  
Area=621 LoadPat=SLV\_z CoordSys=GLOBAL MultiplierX=0 MultiplierY=0 MultiplierZ=0.397  
Area=622 LoadPat=SLV\_x CoordSys=GLOBAL MultiplierX=0.442 MultiplierY=0 MultiplierZ=0  
Area=622 LoadPat=SLV\_y CoordSys=GLOBAL MultiplierX=0 MultiplierY=0.442 MultiplierZ=0  
Area=622 LoadPat=SLV\_z CoordSys=GLOBAL MultiplierX=0 MultiplierY=0 MultiplierZ=0.397  
Area=623 LoadPat=SLV\_x CoordSys=GLOBAL MultiplierX=0.442 MultiplierY=0 MultiplierZ=0  
Area=623 LoadPat=SLV\_y CoordSys=GLOBAL MultiplierX=0 MultiplierY=0.442 MultiplierZ=0  
Area=623 LoadPat=SLV\_z CoordSys=GLOBAL MultiplierX=0 MultiplierY=0 MultiplierZ=0.397  
Area=624 LoadPat=SLV\_x CoordSys=GLOBAL MultiplierX=0.442 MultiplierY=0 MultiplierZ=0  
Area=624 LoadPat=SLV\_y CoordSys=GLOBAL MultiplierX=0 MultiplierY=0.442 MultiplierZ=0  
Area=624 LoadPat=SLV\_z CoordSys=GLOBAL MultiplierX=0 MultiplierY=0 MultiplierZ=0.397  
Area=625 LoadPat=SLV\_x CoordSys=GLOBAL MultiplierX=0.442 MultiplierY=0 MultiplierZ=0  
Area=625 LoadPat=SLV\_y CoordSys=GLOBAL MultiplierX=0 MultiplierY=0.442 MultiplierZ=0  
Area=625 LoadPat=SLV\_z CoordSys=GLOBAL MultiplierX=0 MultiplierY=0 MultiplierZ=0.397  
Area=626 LoadPat=SLV\_x CoordSys=GLOBAL MultiplierX=0.442 MultiplierY=0 MultiplierZ=0  
Area=626 LoadPat=SLV\_y CoordSys=GLOBAL MultiplierX=0 MultiplierY=0.442 MultiplierZ=0  
Area=626 LoadPat=SLV\_z CoordSys=GLOBAL MultiplierX=0 MultiplierY=0 MultiplierZ=0.397  
Area=627 LoadPat=SLV\_x CoordSys=GLOBAL MultiplierX=0.442 MultiplierY=0 MultiplierZ=0  
Area=627 LoadPat=SLV\_y CoordSys=GLOBAL MultiplierX=0 MultiplierY=0.442 MultiplierZ=0  
Area=627 LoadPat=SLV\_z CoordSys=GLOBAL MultiplierX=0 MultiplierY=0 MultiplierZ=0.397  
Area=628 LoadPat=SLV\_x CoordSys=GLOBAL MultiplierX=0.442 MultiplierY=0 MultiplierZ=0  
Area=628 LoadPat=SLV\_y CoordSys=GLOBAL MultiplierX=0 MultiplierY=0.442 MultiplierZ=0  
Area=628 LoadPat=SLV\_z CoordSys=GLOBAL MultiplierX=0 MultiplierY=0 MultiplierZ=0.397  
Area=629 LoadPat=SLV\_x CoordSys=GLOBAL MultiplierX=0.442 MultiplierY=0 MultiplierZ=0  
Area=629 LoadPat=SLV\_y CoordSys=GLOBAL MultiplierX=0 MultiplierY=0.442 MultiplierZ=0  
Area=629 LoadPat=SLV\_z CoordSys=GLOBAL MultiplierX=0 MultiplierY=0 MultiplierZ=0.397  
Area=630 LoadPat=SLV\_x CoordSys=GLOBAL MultiplierX=0.442 MultiplierY=0 MultiplierZ=0  
Area=630 LoadPat=SLV\_y CoordSys=GLOBAL MultiplierX=0 MultiplierY=0.442 MultiplierZ=0  
Area=630 LoadPat=SLV\_z CoordSys=GLOBAL MultiplierX=0 MultiplierY=0 MultiplierZ=0.397  
Area=631 LoadPat=SLV\_x CoordSys=GLOBAL MultiplierX=0.442 MultiplierY=0 MultiplierZ=0  
Area=631 LoadPat=SLV\_y CoordSys=GLOBAL MultiplierX=0 MultiplierY=0.442 MultiplierZ=0  
Area=631 LoadPat=SLV\_z CoordSys=GLOBAL MultiplierX=0 MultiplierY=0 MultiplierZ=0.397  
Area=632 LoadPat=SLV\_x CoordSys=GLOBAL MultiplierX=0.442 MultiplierY=0 MultiplierZ=0  
Area=632 LoadPat=SLV\_y CoordSys=GLOBAL MultiplierX=0 MultiplierY=0.442 MultiplierZ=0  
Area=632 LoadPat=SLV\_z CoordSys=GLOBAL MultiplierX=0 MultiplierY=0 MultiplierZ=0.397  
Area=633 LoadPat=SLV\_x CoordSys=GLOBAL MultiplierX=0.442 MultiplierY=0 MultiplierZ=0  
Area=633 LoadPat=SLV\_y CoordSys=GLOBAL MultiplierX=0 MultiplierY=0.442 MultiplierZ=0  
Area=633 LoadPat=SLV\_z CoordSys=GLOBAL MultiplierX=0 MultiplierY=0 MultiplierZ=0.397  
Area=634 LoadPat=SLV\_x CoordSys=GLOBAL MultiplierX=0.442 MultiplierY=0 MultiplierZ=0  
Area=634 LoadPat=SLV\_y CoordSys=GLOBAL MultiplierX=0 MultiplierY=0.442 MultiplierZ=0  
Area=634 LoadPat=SLV\_z CoordSys=GLOBAL MultiplierX=0 MultiplierY=0 MultiplierZ=0.397  
Area=635 LoadPat=SLV\_x CoordSys=GLOBAL MultiplierX=0.442 MultiplierY=0 MultiplierZ=0  
Area=635 LoadPat=SLV\_y CoordSys=GLOBAL MultiplierX=0 MultiplierY=0.442 MultiplierZ=0  
Area=635 LoadPat=SLV\_z CoordSys=GLOBAL MultiplierX=0 MultiplierY=0 MultiplierZ=0.397  
Area=636 LoadPat=SLV\_x CoordSys=GLOBAL MultiplierX=0.442 MultiplierY=0 MultiplierZ=0

APPALDATORE: <b>TELESE S.c.a.r.l.</b> Consorzio Telese Società Consortile a Responsabilità Limitata	<b>ITINERARIO NAPOLI – BARI</b> <b>RADDOPPIO TRATTA CANCELLO-BENEVENTO</b> <b>II LOTTO FUNZIONALE FRASSO TELESINO – VITULANO</b> <b>2° SUBLOTTO TELESE – SAN LORENZO</b>  <b>PROGETTO ESECUTIVO</b>					
PROGETTAZIONE: Mandatario: <b>SYSTRA S.A.</b> Mandante: <b>SWS Engineering S.p.A.</b> <b>SYSTRA-SOTECNI S.p.A.</b>						
<b>PONTI E VIADOTTI – VI14</b> <b>"Struttura ad archi": Tabulato di calcolo – 2 di 2</b>	<b>COMMESSA</b> <b>IF2R</b>	<b>LOTTO</b> <b>2.2.E.ZZ</b>	<b>CODIFICA</b> <b>CL</b>	<b>DOCUMENTO</b> <b>VI.14.0.0.004</b>	<b>REV.</b> <b>A</b>	<b>FOGLIO</b> <b>62 di 597</b>

Area=636 LoadPat=SLV\_y CoordSys=GLOBAL MultiplierX=0 MultiplierY=0.442 MultiplierZ=0  
Area=636 LoadPat=SLV\_z CoordSys=GLOBAL MultiplierX=0 MultiplierY=0 MultiplierZ=0.397  
Area=637 LoadPat=SLV\_x CoordSys=GLOBAL MultiplierX=0.442 MultiplierY=0 MultiplierZ=0  
Area=637 LoadPat=SLV\_y CoordSys=GLOBAL MultiplierX=0 MultiplierY=0.442 MultiplierZ=0  
Area=637 LoadPat=SLV\_z CoordSys=GLOBAL MultiplierX=0 MultiplierY=0 MultiplierZ=0.397  
Area=638 LoadPat=SLV\_x CoordSys=GLOBAL MultiplierX=0.442 MultiplierY=0 MultiplierZ=0  
Area=638 LoadPat=SLV\_y CoordSys=GLOBAL MultiplierX=0 MultiplierY=0.442 MultiplierZ=0  
Area=638 LoadPat=SLV\_z CoordSys=GLOBAL MultiplierX=0 MultiplierY=0 MultiplierZ=0.397  
Area=639 LoadPat=SLV\_x CoordSys=GLOBAL MultiplierX=0.442 MultiplierY=0 MultiplierZ=0  
Area=639 LoadPat=SLV\_y CoordSys=GLOBAL MultiplierX=0 MultiplierY=0.442 MultiplierZ=0  
Area=639 LoadPat=SLV\_z CoordSys=GLOBAL MultiplierX=0 MultiplierY=0 MultiplierZ=0.397  
Area=640 LoadPat=SLV\_x CoordSys=GLOBAL MultiplierX=0.442 MultiplierY=0 MultiplierZ=0  
Area=640 LoadPat=SLV\_y CoordSys=GLOBAL MultiplierX=0 MultiplierY=0.442 MultiplierZ=0  
Area=640 LoadPat=SLV\_z CoordSys=GLOBAL MultiplierX=0 MultiplierY=0 MultiplierZ=0.397  
Area=641 LoadPat=SLV\_x CoordSys=GLOBAL MultiplierX=0.442 MultiplierY=0 MultiplierZ=0  
Area=641 LoadPat=SLV\_y CoordSys=GLOBAL MultiplierX=0 MultiplierY=0.442 MultiplierZ=0  
Area=641 LoadPat=SLV\_z CoordSys=GLOBAL MultiplierX=0 MultiplierY=0 MultiplierZ=0.397  
Area=642 LoadPat=SLV\_x CoordSys=GLOBAL MultiplierX=0.442 MultiplierY=0 MultiplierZ=0  
Area=642 LoadPat=SLV\_y CoordSys=GLOBAL MultiplierX=0 MultiplierY=0.442 MultiplierZ=0  
Area=642 LoadPat=SLV\_z CoordSys=GLOBAL MultiplierX=0 MultiplierY=0 MultiplierZ=0.397  
Area=643 LoadPat=SLV\_x CoordSys=GLOBAL MultiplierX=0.442 MultiplierY=0 MultiplierZ=0  
Area=643 LoadPat=SLV\_y CoordSys=GLOBAL MultiplierX=0 MultiplierY=0.442 MultiplierZ=0  
Area=643 LoadPat=SLV\_z CoordSys=GLOBAL MultiplierX=0 MultiplierY=0 MultiplierZ=0.397  
Area=644 LoadPat=SLV\_x CoordSys=GLOBAL MultiplierX=0.442 MultiplierY=0 MultiplierZ=0  
Area=644 LoadPat=SLV\_y CoordSys=GLOBAL MultiplierX=0 MultiplierY=0.442 MultiplierZ=0  
Area=644 LoadPat=SLV\_z CoordSys=GLOBAL MultiplierX=0 MultiplierY=0 MultiplierZ=0.397  
Area=645 LoadPat=SLV\_x CoordSys=GLOBAL MultiplierX=0.442 MultiplierY=0 MultiplierZ=0  
Area=645 LoadPat=SLV\_y CoordSys=GLOBAL MultiplierX=0 MultiplierY=0.442 MultiplierZ=0  
Area=645 LoadPat=SLV\_z CoordSys=GLOBAL MultiplierX=0 MultiplierY=0 MultiplierZ=0.397  
Area=646 LoadPat=SLV\_x CoordSys=GLOBAL MultiplierX=0.442 MultiplierY=0 MultiplierZ=0  
Area=646 LoadPat=SLV\_y CoordSys=GLOBAL MultiplierX=0 MultiplierY=0.442 MultiplierZ=0  
Area=646 LoadPat=SLV\_z CoordSys=GLOBAL MultiplierX=0 MultiplierY=0 MultiplierZ=0.397  
Area=647 LoadPat=SLV\_x CoordSys=GLOBAL MultiplierX=0.442 MultiplierY=0 MultiplierZ=0  
Area=647 LoadPat=SLV\_y CoordSys=GLOBAL MultiplierX=0 MultiplierY=0.442 MultiplierZ=0  
Area=647 LoadPat=SLV\_z CoordSys=GLOBAL MultiplierX=0 MultiplierY=0 MultiplierZ=0.397  
Area=648 LoadPat=SLV\_x CoordSys=GLOBAL MultiplierX=0.442 MultiplierY=0 MultiplierZ=0  
Area=648 LoadPat=SLV\_y CoordSys=GLOBAL MultiplierX=0 MultiplierY=0.442 MultiplierZ=0  
Area=648 LoadPat=SLV\_z CoordSys=GLOBAL MultiplierX=0 MultiplierY=0 MultiplierZ=0.397  
Area=649 LoadPat=SLV\_x CoordSys=GLOBAL MultiplierX=0.442 MultiplierY=0 MultiplierZ=0  
Area=649 LoadPat=SLV\_y CoordSys=GLOBAL MultiplierX=0 MultiplierY=0.442 MultiplierZ=0  
Area=649 LoadPat=SLV\_z CoordSys=GLOBAL MultiplierX=0 MultiplierY=0 MultiplierZ=0.397  
Area=650 LoadPat=SLV\_x CoordSys=GLOBAL MultiplierX=0.442 MultiplierY=0 MultiplierZ=0  
Area=650 LoadPat=SLV\_y CoordSys=GLOBAL MultiplierX=0 MultiplierY=0.442 MultiplierZ=0  
Area=650 LoadPat=SLV\_z CoordSys=GLOBAL MultiplierX=0 MultiplierY=0 MultiplierZ=0.397  
Area=651 LoadPat=SLV\_x CoordSys=GLOBAL MultiplierX=0.442 MultiplierY=0 MultiplierZ=0  
Area=651 LoadPat=SLV\_y CoordSys=GLOBAL MultiplierX=0 MultiplierY=0.442 MultiplierZ=0  
Area=651 LoadPat=SLV\_z CoordSys=GLOBAL MultiplierX=0 MultiplierY=0 MultiplierZ=0.397  
Area=652 LoadPat=SLV\_x CoordSys=GLOBAL MultiplierX=0.442 MultiplierY=0 MultiplierZ=0  
Area=652 LoadPat=SLV\_y CoordSys=GLOBAL MultiplierX=0 MultiplierY=0.442 MultiplierZ=0  
Area=652 LoadPat=SLV\_z CoordSys=GLOBAL MultiplierX=0 MultiplierY=0 MultiplierZ=0.397

APPALTATORE: <b>TELESE S.c.a r.l.</b> Consorzio Telese Società Consortile a Responsabilità Limitata	<b>ITINERARIO NAPOLI – BARI</b> <b>RADDOPPIO TRATTA CANCELLO-BENEVENTO</b> <b>II LOTTO FUNZIONALE FRASSO TELESINO – VITULANO</b> <b>2° SUBLOTTO TELESE – SAN LORENZO</b> <b>PROGETTO ESECUTIVO</b>					
PROGETTAZIONE: Mandataria: <b>SYSTRA S.A.</b> Mandante: <b>SWS Engineering S.p.A.</b> <b>SYSTRA-SOTECNI S.p.A.</b>						
<b>PONTI E VIADOTTI – VI14</b> <b>"Struttura ad archi": Tabulato di calcolo – 2 di 2</b>	<b>COMMESSA</b> <b>IF2R</b>	<b>LOTTO</b> <b>2.2.E.ZZ</b>	<b>CODIFICA</b> <b>CL</b>	<b>DOCUMENTO</b> <b>VI.14.0.0.004</b>	<b>REV.</b> <b>A</b>	<b>FOGLIO</b> <b>63 di 597</b>

Area=653 LoadPat=SLV\_x CoordSys=GLOBAL MultiplierX=0.442 MultiplierY=0 MultiplierZ=0  
Area=653 LoadPat=SLV\_y CoordSys=GLOBAL MultiplierX=0 MultiplierY=0.442 MultiplierZ=0  
Area=653 LoadPat=SLV\_z CoordSys=GLOBAL MultiplierX=0 MultiplierY=0 MultiplierZ=0.397  
Area=654 LoadPat=SLV\_x CoordSys=GLOBAL MultiplierX=0.442 MultiplierY=0 MultiplierZ=0  
Area=654 LoadPat=SLV\_y CoordSys=GLOBAL MultiplierX=0 MultiplierY=0.442 MultiplierZ=0  
Area=654 LoadPat=SLV\_z CoordSys=GLOBAL MultiplierX=0 MultiplierY=0 MultiplierZ=0.397  
Area=655 LoadPat=SLV\_x CoordSys=GLOBAL MultiplierX=0.442 MultiplierY=0 MultiplierZ=0  
Area=655 LoadPat=SLV\_y CoordSys=GLOBAL MultiplierX=0 MultiplierY=0.442 MultiplierZ=0  
Area=655 LoadPat=SLV\_z CoordSys=GLOBAL MultiplierX=0 MultiplierY=0 MultiplierZ=0.397  
Area=656 LoadPat=SLV\_x CoordSys=GLOBAL MultiplierX=0.442 MultiplierY=0 MultiplierZ=0  
Area=656 LoadPat=SLV\_y CoordSys=GLOBAL MultiplierX=0 MultiplierY=0.442 MultiplierZ=0  
Area=656 LoadPat=SLV\_z CoordSys=GLOBAL MultiplierX=0 MultiplierY=0 MultiplierZ=0.397  
Area=657 LoadPat=SLV\_x CoordSys=GLOBAL MultiplierX=0.442 MultiplierY=0 MultiplierZ=0  
Area=657 LoadPat=SLV\_y CoordSys=GLOBAL MultiplierX=0 MultiplierY=0.442 MultiplierZ=0  
Area=657 LoadPat=SLV\_z CoordSys=GLOBAL MultiplierX=0 MultiplierY=0 MultiplierZ=0.397  
Area=658 LoadPat=SLV\_x CoordSys=GLOBAL MultiplierX=0.442 MultiplierY=0 MultiplierZ=0  
Area=658 LoadPat=SLV\_y CoordSys=GLOBAL MultiplierX=0 MultiplierY=0.442 MultiplierZ=0  
Area=658 LoadPat=SLV\_z CoordSys=GLOBAL MultiplierX=0 MultiplierY=0 MultiplierZ=0.397  
Area=659 LoadPat=SLV\_x CoordSys=GLOBAL MultiplierX=0.442 MultiplierY=0 MultiplierZ=0  
Area=659 LoadPat=SLV\_y CoordSys=GLOBAL MultiplierX=0 MultiplierY=0.442 MultiplierZ=0  
Area=659 LoadPat=SLV\_z CoordSys=GLOBAL MultiplierX=0 MultiplierY=0 MultiplierZ=0.397  
Area=660 LoadPat=SLV\_x CoordSys=GLOBAL MultiplierX=0.442 MultiplierY=0 MultiplierZ=0  
Area=660 LoadPat=SLV\_y CoordSys=GLOBAL MultiplierX=0 MultiplierY=0.442 MultiplierZ=0  
Area=660 LoadPat=SLV\_z CoordSys=GLOBAL MultiplierX=0 MultiplierY=0 MultiplierZ=0.397  
Area=661 LoadPat=SLV\_x CoordSys=GLOBAL MultiplierX=0.442 MultiplierY=0 MultiplierZ=0  
Area=661 LoadPat=SLV\_y CoordSys=GLOBAL MultiplierX=0 MultiplierY=0.442 MultiplierZ=0  
Area=661 LoadPat=SLV\_z CoordSys=GLOBAL MultiplierX=0 MultiplierY=0 MultiplierZ=0.397  
Area=662 LoadPat=SLV\_x CoordSys=GLOBAL MultiplierX=0.442 MultiplierY=0 MultiplierZ=0  
Area=662 LoadPat=SLV\_y CoordSys=GLOBAL MultiplierX=0 MultiplierY=0.442 MultiplierZ=0  
Area=662 LoadPat=SLV\_z CoordSys=GLOBAL MultiplierX=0 MultiplierY=0 MultiplierZ=0.397  
Area=663 LoadPat=SLV\_x CoordSys=GLOBAL MultiplierX=0.442 MultiplierY=0 MultiplierZ=0  
Area=663 LoadPat=SLV\_y CoordSys=GLOBAL MultiplierX=0 MultiplierY=0.442 MultiplierZ=0  
Area=663 LoadPat=SLV\_z CoordSys=GLOBAL MultiplierX=0 MultiplierY=0 MultiplierZ=0.397  
Area=664 LoadPat=SLV\_x CoordSys=GLOBAL MultiplierX=0.442 MultiplierY=0 MultiplierZ=0  
Area=664 LoadPat=SLV\_y CoordSys=GLOBAL MultiplierX=0 MultiplierY=0.442 MultiplierZ=0  
Area=664 LoadPat=SLV\_z CoordSys=GLOBAL MultiplierX=0 MultiplierY=0 MultiplierZ=0.397  
Area=665 LoadPat=SLV\_x CoordSys=GLOBAL MultiplierX=0.442 MultiplierY=0 MultiplierZ=0  
Area=665 LoadPat=SLV\_y CoordSys=GLOBAL MultiplierX=0 MultiplierY=0.442 MultiplierZ=0  
Area=665 LoadPat=SLV\_z CoordSys=GLOBAL MultiplierX=0 MultiplierY=0 MultiplierZ=0.397  
Area=666 LoadPat=SLV\_x CoordSys=GLOBAL MultiplierX=0.442 MultiplierY=0 MultiplierZ=0  
Area=666 LoadPat=SLV\_y CoordSys=GLOBAL MultiplierX=0 MultiplierY=0.442 MultiplierZ=0  
Area=666 LoadPat=SLV\_z CoordSys=GLOBAL MultiplierX=0 MultiplierY=0 MultiplierZ=0.397  
Area=667 LoadPat=SLV\_x CoordSys=GLOBAL MultiplierX=0.442 MultiplierY=0 MultiplierZ=0  
Area=667 LoadPat=SLV\_y CoordSys=GLOBAL MultiplierX=0 MultiplierY=0.442 MultiplierZ=0  
Area=667 LoadPat=SLV\_z CoordSys=GLOBAL MultiplierX=0 MultiplierY=0 MultiplierZ=0.397  
Area=668 LoadPat=SLV\_x CoordSys=GLOBAL MultiplierX=0.442 MultiplierY=0 MultiplierZ=0  
Area=668 LoadPat=SLV\_y CoordSys=GLOBAL MultiplierX=0 MultiplierY=0.442 MultiplierZ=0  
Area=668 LoadPat=SLV\_z CoordSys=GLOBAL MultiplierX=0 MultiplierY=0 MultiplierZ=0.397  
Area=669 LoadPat=SLV\_x CoordSys=GLOBAL MultiplierX=0.442 MultiplierY=0 MultiplierZ=0  
Area=669 LoadPat=SLV\_y CoordSys=GLOBAL MultiplierX=0 MultiplierY=0.442 MultiplierZ=0

APPALDATORE: <b>TELESE S.c.a.r.l.</b> Consorzio Telese Società Consortile a Responsabilità Limitata	<b>ITINERARIO NAPOLI – BARI</b> <b>RADDOPPIO TRATTA CANCELLO-BENEVENTO</b> <b>II LOTTO FUNZIONALE FRASSO TELESINO – VITULANO</b> <b>2° SUBLOTTO TELESE – SAN LORENZO</b>  <b>PROGETTO ESECUTIVO</b>					
PROGETTAZIONE: Mandatario: <b>SYSTRA S.A.</b> Mandante: <b>SWS Engineering S.p.A.</b> <b>SYSTRA-SOTECNI S.p.A.</b>						
<b>PONTI E VIADOTTI – VI14</b> <b>"Struttura ad archi": Tabulato di calcolo – 2 di 2</b>	<b>COMMESSA</b> <b>IF2R</b>	<b>LOTTO</b> <b>2.2.E.ZZ</b>	<b>CODIFICA</b> <b>CL</b>	<b>DOCUMENTO</b> <b>VI.14.0.0.004</b>	<b>REV.</b> <b>A</b>	<b>FOGLIO</b> <b>64 di 597</b>

Area=669 LoadPat=SLV\_z CoordSys=GLOBAL MultiplierX=0 MultiplierY=0 MultiplierZ=0.397  
Area=670 LoadPat=SLV\_x CoordSys=GLOBAL MultiplierX=0.442 MultiplierY=0 MultiplierZ=0  
Area=670 LoadPat=SLV\_y CoordSys=GLOBAL MultiplierX=0 MultiplierY=0.442 MultiplierZ=0  
Area=670 LoadPat=SLV\_z CoordSys=GLOBAL MultiplierX=0 MultiplierY=0 MultiplierZ=0.397  
Area=671 LoadPat=SLV\_x CoordSys=GLOBAL MultiplierX=0.442 MultiplierY=0 MultiplierZ=0  
Area=671 LoadPat=SLV\_y CoordSys=GLOBAL MultiplierX=0 MultiplierY=0.442 MultiplierZ=0  
Area=671 LoadPat=SLV\_z CoordSys=GLOBAL MultiplierX=0 MultiplierY=0 MultiplierZ=0.397  
Area=672 LoadPat=SLV\_x CoordSys=GLOBAL MultiplierX=0.442 MultiplierY=0 MultiplierZ=0  
Area=672 LoadPat=SLV\_y CoordSys=GLOBAL MultiplierX=0 MultiplierY=0.442 MultiplierZ=0  
Area=672 LoadPat=SLV\_z CoordSys=GLOBAL MultiplierX=0 MultiplierY=0 MultiplierZ=0.397  
Area=673 LoadPat=SLV\_x CoordSys=GLOBAL MultiplierX=0.442 MultiplierY=0 MultiplierZ=0  
Area=673 LoadPat=SLV\_y CoordSys=GLOBAL MultiplierX=0 MultiplierY=0.442 MultiplierZ=0  
Area=673 LoadPat=SLV\_z CoordSys=GLOBAL MultiplierX=0 MultiplierY=0 MultiplierZ=0.397  
Area=674 LoadPat=SLV\_x CoordSys=GLOBAL MultiplierX=0.442 MultiplierY=0 MultiplierZ=0  
Area=674 LoadPat=SLV\_y CoordSys=GLOBAL MultiplierX=0 MultiplierY=0.442 MultiplierZ=0  
Area=674 LoadPat=SLV\_z CoordSys=GLOBAL MultiplierX=0 MultiplierY=0 MultiplierZ=0.397  
Area=675 LoadPat=SLV\_x CoordSys=GLOBAL MultiplierX=0.442 MultiplierY=0 MultiplierZ=0  
Area=675 LoadPat=SLV\_y CoordSys=GLOBAL MultiplierX=0 MultiplierY=0.442 MultiplierZ=0  
Area=675 LoadPat=SLV\_z CoordSys=GLOBAL MultiplierX=0 MultiplierY=0 MultiplierZ=0.397  
Area=676 LoadPat=SLV\_x CoordSys=GLOBAL MultiplierX=0.442 MultiplierY=0 MultiplierZ=0  
Area=676 LoadPat=SLV\_y CoordSys=GLOBAL MultiplierX=0 MultiplierY=0.442 MultiplierZ=0  
Area=676 LoadPat=SLV\_z CoordSys=GLOBAL MultiplierX=0 MultiplierY=0 MultiplierZ=0.397  
Area=677 LoadPat=SLV\_x CoordSys=GLOBAL MultiplierX=0.442 MultiplierY=0 MultiplierZ=0  
Area=677 LoadPat=SLV\_y CoordSys=GLOBAL MultiplierX=0 MultiplierY=0.442 MultiplierZ=0  
Area=677 LoadPat=SLV\_z CoordSys=GLOBAL MultiplierX=0 MultiplierY=0 MultiplierZ=0.397  
Area=678 LoadPat=SLV\_x CoordSys=GLOBAL MultiplierX=0.442 MultiplierY=0 MultiplierZ=0  
Area=678 LoadPat=SLV\_y CoordSys=GLOBAL MultiplierX=0 MultiplierY=0.442 MultiplierZ=0  
Area=678 LoadPat=SLV\_z CoordSys=GLOBAL MultiplierX=0 MultiplierY=0 MultiplierZ=0.397  
Area=679 LoadPat=SLV\_x CoordSys=GLOBAL MultiplierX=0.442 MultiplierY=0 MultiplierZ=0  
Area=679 LoadPat=SLV\_y CoordSys=GLOBAL MultiplierX=0 MultiplierY=0.442 MultiplierZ=0  
Area=679 LoadPat=SLV\_z CoordSys=GLOBAL MultiplierX=0 MultiplierY=0 MultiplierZ=0.397  
Area=680 LoadPat=SLV\_x CoordSys=GLOBAL MultiplierX=0.442 MultiplierY=0 MultiplierZ=0  
Area=680 LoadPat=SLV\_y CoordSys=GLOBAL MultiplierX=0 MultiplierY=0.442 MultiplierZ=0  
Area=680 LoadPat=SLV\_z CoordSys=GLOBAL MultiplierX=0 MultiplierY=0 MultiplierZ=0.397  
Area=681 LoadPat=SLV\_x CoordSys=GLOBAL MultiplierX=0.442 MultiplierY=0 MultiplierZ=0  
Area=681 LoadPat=SLV\_y CoordSys=GLOBAL MultiplierX=0 MultiplierY=0.442 MultiplierZ=0  
Area=681 LoadPat=SLV\_z CoordSys=GLOBAL MultiplierX=0 MultiplierY=0 MultiplierZ=0.397  
Area=682 LoadPat=SLV\_x CoordSys=GLOBAL MultiplierX=0.442 MultiplierY=0 MultiplierZ=0  
Area=682 LoadPat=SLV\_y CoordSys=GLOBAL MultiplierX=0 MultiplierY=0.442 MultiplierZ=0  
Area=682 LoadPat=SLV\_z CoordSys=GLOBAL MultiplierX=0 MultiplierY=0 MultiplierZ=0.397  
Area=683 LoadPat=SLV\_x CoordSys=GLOBAL MultiplierX=0.442 MultiplierY=0 MultiplierZ=0  
Area=683 LoadPat=SLV\_y CoordSys=GLOBAL MultiplierX=0 MultiplierY=0.442 MultiplierZ=0  
Area=683 LoadPat=SLV\_z CoordSys=GLOBAL MultiplierX=0 MultiplierY=0 MultiplierZ=0.397  
Area=684 LoadPat=SLV\_x CoordSys=GLOBAL MultiplierX=0.442 MultiplierY=0 MultiplierZ=0  
Area=684 LoadPat=SLV\_y CoordSys=GLOBAL MultiplierX=0 MultiplierY=0.442 MultiplierZ=0  
Area=684 LoadPat=SLV\_z CoordSys=GLOBAL MultiplierX=0 MultiplierY=0 MultiplierZ=0.397  
Area=685 LoadPat=SLV\_x CoordSys=GLOBAL MultiplierX=0.442 MultiplierY=0 MultiplierZ=0  
Area=685 LoadPat=SLV\_y CoordSys=GLOBAL MultiplierX=0 MultiplierY=0.442 MultiplierZ=0  
Area=685 LoadPat=SLV\_z CoordSys=GLOBAL MultiplierX=0 MultiplierY=0 MultiplierZ=0.397  
Area=686 LoadPat=SLV\_x CoordSys=GLOBAL MultiplierX=0.442 MultiplierY=0 MultiplierZ=0



APPALDATORE: <b>TELESE S.c.a.r.l.</b> Consorzio Telese Società Consortile a Responsabilità Limitata	<b>ITINERARIO NAPOLI – BARI</b> <b>RADDOPPIO TRATTA CANCELLO-BENEVENTO</b> <b>II LOTTO FUNZIONALE FRASSO TELESINO – VITULANO</b> <b>2° SUBLOTTO TELESE – SAN LORENZO</b>  <b>PROGETTO ESECUTIVO</b>					
PROGETTAZIONE: Mandatario: <b>SYSTRA S.A.</b> Mandante: <b>SWS Engineering S.p.A.</b> <b>SYSTRA-SOTECNI S.p.A.</b>						
<b>PONTI E VIADOTTI – VI14</b> <b>"Struttura ad archi": Tabulato di calcolo – 2 di 2</b>	<b>COMMESSA</b> <b>IF2R</b>	<b>LOTTO</b> <b>2.2.E.ZZ</b>	<b>CODIFICA</b> <b>CL</b>	<b>DOCUMENTO</b> <b>VI.14.0.0.004</b>	<b>REV.</b> <b>A</b>	<b>FOGLIO</b> <b>65 di 597</b>

Area=686 LoadPat=SLV\_y CoordSys=GLOBAL MultiplierX=0 MultiplierY=0.442 MultiplierZ=0  
Area=686 LoadPat=SLV\_z CoordSys=GLOBAL MultiplierX=0 MultiplierY=0 MultiplierZ=0.397  
Area=687 LoadPat=SLV\_x CoordSys=GLOBAL MultiplierX=0.442 MultiplierY=0 MultiplierZ=0  
Area=687 LoadPat=SLV\_y CoordSys=GLOBAL MultiplierX=0 MultiplierY=0.442 MultiplierZ=0  
Area=687 LoadPat=SLV\_z CoordSys=GLOBAL MultiplierX=0 MultiplierY=0 MultiplierZ=0.397  
Area=688 LoadPat=SLV\_x CoordSys=GLOBAL MultiplierX=0.442 MultiplierY=0 MultiplierZ=0  
Area=688 LoadPat=SLV\_y CoordSys=GLOBAL MultiplierX=0 MultiplierY=0.442 MultiplierZ=0  
Area=688 LoadPat=SLV\_z CoordSys=GLOBAL MultiplierX=0 MultiplierY=0 MultiplierZ=0.397  
Area=689 LoadPat=SLV\_x CoordSys=GLOBAL MultiplierX=0.442 MultiplierY=0 MultiplierZ=0  
Area=689 LoadPat=SLV\_y CoordSys=GLOBAL MultiplierX=0 MultiplierY=0.442 MultiplierZ=0  
Area=689 LoadPat=SLV\_z CoordSys=GLOBAL MultiplierX=0 MultiplierY=0 MultiplierZ=0.397  
Area=690 LoadPat=SLV\_x CoordSys=GLOBAL MultiplierX=0.442 MultiplierY=0 MultiplierZ=0  
Area=690 LoadPat=SLV\_y CoordSys=GLOBAL MultiplierX=0 MultiplierY=0.442 MultiplierZ=0  
Area=690 LoadPat=SLV\_z CoordSys=GLOBAL MultiplierX=0 MultiplierY=0 MultiplierZ=0.397  
Area=691 LoadPat=SLV\_x CoordSys=GLOBAL MultiplierX=0.442 MultiplierY=0 MultiplierZ=0  
Area=691 LoadPat=SLV\_y CoordSys=GLOBAL MultiplierX=0 MultiplierY=0.442 MultiplierZ=0  
Area=691 LoadPat=SLV\_z CoordSys=GLOBAL MultiplierX=0 MultiplierY=0 MultiplierZ=0.397  
Area=692 LoadPat=SLV\_x CoordSys=GLOBAL MultiplierX=0.442 MultiplierY=0 MultiplierZ=0  
Area=692 LoadPat=SLV\_y CoordSys=GLOBAL MultiplierX=0 MultiplierY=0.442 MultiplierZ=0  
Area=692 LoadPat=SLV\_z CoordSys=GLOBAL MultiplierX=0 MultiplierY=0 MultiplierZ=0.397  
Area=693 LoadPat=SLV\_x CoordSys=GLOBAL MultiplierX=0.442 MultiplierY=0 MultiplierZ=0  
Area=693 LoadPat=SLV\_y CoordSys=GLOBAL MultiplierX=0 MultiplierY=0.442 MultiplierZ=0  
Area=693 LoadPat=SLV\_z CoordSys=GLOBAL MultiplierX=0 MultiplierY=0 MultiplierZ=0.397  
Area=694 LoadPat=SLV\_x CoordSys=GLOBAL MultiplierX=0.442 MultiplierY=0 MultiplierZ=0  
Area=694 LoadPat=SLV\_y CoordSys=GLOBAL MultiplierX=0 MultiplierY=0.442 MultiplierZ=0  
Area=694 LoadPat=SLV\_z CoordSys=GLOBAL MultiplierX=0 MultiplierY=0 MultiplierZ=0.397  
Area=695 LoadPat=SLV\_x CoordSys=GLOBAL MultiplierX=0.442 MultiplierY=0 MultiplierZ=0  
Area=695 LoadPat=SLV\_y CoordSys=GLOBAL MultiplierX=0 MultiplierY=0.442 MultiplierZ=0  
Area=695 LoadPat=SLV\_z CoordSys=GLOBAL MultiplierX=0 MultiplierY=0 MultiplierZ=0.397  
Area=696 LoadPat=SLV\_x CoordSys=GLOBAL MultiplierX=0.442 MultiplierY=0 MultiplierZ=0  
Area=696 LoadPat=SLV\_y CoordSys=GLOBAL MultiplierX=0 MultiplierY=0.442 MultiplierZ=0  
Area=696 LoadPat=SLV\_z CoordSys=GLOBAL MultiplierX=0 MultiplierY=0 MultiplierZ=0.397  
Area=697 LoadPat=SLV\_x CoordSys=GLOBAL MultiplierX=0.442 MultiplierY=0 MultiplierZ=0  
Area=697 LoadPat=SLV\_y CoordSys=GLOBAL MultiplierX=0 MultiplierY=0.442 MultiplierZ=0  
Area=697 LoadPat=SLV\_z CoordSys=GLOBAL MultiplierX=0 MultiplierY=0 MultiplierZ=0.397  
Area=698 LoadPat=SLV\_x CoordSys=GLOBAL MultiplierX=0.442 MultiplierY=0 MultiplierZ=0  
Area=698 LoadPat=SLV\_y CoordSys=GLOBAL MultiplierX=0 MultiplierY=0.442 MultiplierZ=0  
Area=698 LoadPat=SLV\_z CoordSys=GLOBAL MultiplierX=0 MultiplierY=0 MultiplierZ=0.397  
Area=699 LoadPat=SLV\_x CoordSys=GLOBAL MultiplierX=0.442 MultiplierY=0 MultiplierZ=0  
Area=699 LoadPat=SLV\_y CoordSys=GLOBAL MultiplierX=0 MultiplierY=0.442 MultiplierZ=0  
Area=699 LoadPat=SLV\_z CoordSys=GLOBAL MultiplierX=0 MultiplierY=0 MultiplierZ=0.397  
Area=700 LoadPat=SLV\_x CoordSys=GLOBAL MultiplierX=0.442 MultiplierY=0 MultiplierZ=0  
Area=700 LoadPat=SLV\_y CoordSys=GLOBAL MultiplierX=0 MultiplierY=0.442 MultiplierZ=0  
Area=700 LoadPat=SLV\_z CoordSys=GLOBAL MultiplierX=0 MultiplierY=0 MultiplierZ=0.397  
Area=701 LoadPat=SLV\_x CoordSys=GLOBAL MultiplierX=0.442 MultiplierY=0 MultiplierZ=0  
Area=701 LoadPat=SLV\_y CoordSys=GLOBAL MultiplierX=0 MultiplierY=0.442 MultiplierZ=0  
Area=701 LoadPat=SLV\_z CoordSys=GLOBAL MultiplierX=0 MultiplierY=0 MultiplierZ=0.397  
Area=702 LoadPat=SLV\_x CoordSys=GLOBAL MultiplierX=0.442 MultiplierY=0 MultiplierZ=0  
Area=702 LoadPat=SLV\_y CoordSys=GLOBAL MultiplierX=0 MultiplierY=0.442 MultiplierZ=0  
Area=702 LoadPat=SLV\_z CoordSys=GLOBAL MultiplierX=0 MultiplierY=0 MultiplierZ=0.397

APPALDATORE:  Consorzio Telese Società Consortile a Responsabilità Limitata	<b>ITINERARIO NAPOLI – BARI</b> <b>RADDOPPIO TRATTA CANCELLO-BENEVENTO</b> <b>II LOTTO FUNZIONALE FRASSO TELESINO – VITULANO</b> <b>2° SUBLOTTO TELESE – SAN LORENZO</b>  <b>PROGETTO ESECUTIVO</b>					
PROGETTAZIONE: Mandatario: SYSTRA S.A.      Mandante: SWS Engineering S.p.A.      SYSTRA-SOTECNI S.p.A.						
<b>PONTI E VIADOTTI – VI14</b> <b>"Struttura ad archi": Tabulato di calcolo – 2 di 2</b>	<b>COMMESSA</b> <b>IF2R</b>	<b>LOTTO</b> <b>2.2.E.ZZ</b>	<b>CODIFICA</b> <b>CL</b>	<b>DOCUMENTO</b> <b>VI.14.0.0.004</b>	<b>REV.</b> <b>A</b>	<b>FOGLIO</b> <b>66 di 597</b>

Area=703 LoadPat=SLV\_x CoordSys=GLOBAL MultiplierX=0.442 MultiplierY=0 MultiplierZ=0  
Area=703 LoadPat=SLV\_y CoordSys=GLOBAL MultiplierX=0 MultiplierY=0.442 MultiplierZ=0  
Area=703 LoadPat=SLV\_z CoordSys=GLOBAL MultiplierX=0 MultiplierY=0 MultiplierZ=0.397  
Area=704 LoadPat=SLV\_x CoordSys=GLOBAL MultiplierX=0.442 MultiplierY=0 MultiplierZ=0  
Area=704 LoadPat=SLV\_y CoordSys=GLOBAL MultiplierX=0 MultiplierY=0.442 MultiplierZ=0  
Area=704 LoadPat=SLV\_z CoordSys=GLOBAL MultiplierX=0 MultiplierY=0 MultiplierZ=0.397  
Area=705 LoadPat=SLV\_x CoordSys=GLOBAL MultiplierX=0.442 MultiplierY=0 MultiplierZ=0  
Area=705 LoadPat=SLV\_y CoordSys=GLOBAL MultiplierX=0 MultiplierY=0.442 MultiplierZ=0  
Area=705 LoadPat=SLV\_z CoordSys=GLOBAL MultiplierX=0 MultiplierY=0 MultiplierZ=0.397  
Area=706 LoadPat=SLV\_x CoordSys=GLOBAL MultiplierX=0.442 MultiplierY=0 MultiplierZ=0  
Area=706 LoadPat=SLV\_y CoordSys=GLOBAL MultiplierX=0 MultiplierY=0.442 MultiplierZ=0  
Area=706 LoadPat=SLV\_z CoordSys=GLOBAL MultiplierX=0 MultiplierY=0 MultiplierZ=0.397  
Area=707 LoadPat=SLV\_x CoordSys=GLOBAL MultiplierX=0.442 MultiplierY=0 MultiplierZ=0  
Area=707 LoadPat=SLV\_y CoordSys=GLOBAL MultiplierX=0 MultiplierY=0.442 MultiplierZ=0  
Area=707 LoadPat=SLV\_z CoordSys=GLOBAL MultiplierX=0 MultiplierY=0 MultiplierZ=0.397  
Area=708 LoadPat=SLV\_x CoordSys=GLOBAL MultiplierX=0.442 MultiplierY=0 MultiplierZ=0  
Area=708 LoadPat=SLV\_y CoordSys=GLOBAL MultiplierX=0 MultiplierY=0.442 MultiplierZ=0  
Area=708 LoadPat=SLV\_z CoordSys=GLOBAL MultiplierX=0 MultiplierY=0 MultiplierZ=0.397  
Area=709 LoadPat=SLV\_x CoordSys=GLOBAL MultiplierX=0.442 MultiplierY=0 MultiplierZ=0  
Area=709 LoadPat=SLV\_y CoordSys=GLOBAL MultiplierX=0 MultiplierY=0.442 MultiplierZ=0  
Area=709 LoadPat=SLV\_z CoordSys=GLOBAL MultiplierX=0 MultiplierY=0 MultiplierZ=0.397  
Area=710 LoadPat=SLV\_x CoordSys=GLOBAL MultiplierX=0.442 MultiplierY=0 MultiplierZ=0  
Area=710 LoadPat=SLV\_y CoordSys=GLOBAL MultiplierX=0 MultiplierY=0.442 MultiplierZ=0  
Area=710 LoadPat=SLV\_z CoordSys=GLOBAL MultiplierX=0 MultiplierY=0 MultiplierZ=0.397  
Area=711 LoadPat=SLV\_x CoordSys=GLOBAL MultiplierX=0.442 MultiplierY=0 MultiplierZ=0  
Area=711 LoadPat=SLV\_y CoordSys=GLOBAL MultiplierX=0 MultiplierY=0.442 MultiplierZ=0  
Area=711 LoadPat=SLV\_z CoordSys=GLOBAL MultiplierX=0 MultiplierY=0 MultiplierZ=0.397  
Area=712 LoadPat=SLV\_x CoordSys=GLOBAL MultiplierX=0.442 MultiplierY=0 MultiplierZ=0  
Area=712 LoadPat=SLV\_y CoordSys=GLOBAL MultiplierX=0 MultiplierY=0.442 MultiplierZ=0  
Area=712 LoadPat=SLV\_z CoordSys=GLOBAL MultiplierX=0 MultiplierY=0 MultiplierZ=0.397  
Area=713 LoadPat=SLV\_x CoordSys=GLOBAL MultiplierX=0.442 MultiplierY=0 MultiplierZ=0  
Area=713 LoadPat=SLV\_y CoordSys=GLOBAL MultiplierX=0 MultiplierY=0.442 MultiplierZ=0  
Area=713 LoadPat=SLV\_z CoordSys=GLOBAL MultiplierX=0 MultiplierY=0 MultiplierZ=0.397  
Area=714 LoadPat=SLV\_x CoordSys=GLOBAL MultiplierX=0.442 MultiplierY=0 MultiplierZ=0  
Area=714 LoadPat=SLV\_y CoordSys=GLOBAL MultiplierX=0 MultiplierY=0.442 MultiplierZ=0  
Area=714 LoadPat=SLV\_z CoordSys=GLOBAL MultiplierX=0 MultiplierY=0 MultiplierZ=0.397  
Area=715 LoadPat=SLV\_x CoordSys=GLOBAL MultiplierX=0.442 MultiplierY=0 MultiplierZ=0  
Area=715 LoadPat=SLV\_y CoordSys=GLOBAL MultiplierX=0 MultiplierY=0.442 MultiplierZ=0  
Area=715 LoadPat=SLV\_z CoordSys=GLOBAL MultiplierX=0 MultiplierY=0 MultiplierZ=0.397  
Area=716 LoadPat=SLV\_x CoordSys=GLOBAL MultiplierX=0.442 MultiplierY=0 MultiplierZ=0  
Area=716 LoadPat=SLV\_y CoordSys=GLOBAL MultiplierX=0 MultiplierY=0.442 MultiplierZ=0  
Area=716 LoadPat=SLV\_z CoordSys=GLOBAL MultiplierX=0 MultiplierY=0 MultiplierZ=0.397  
Area=717 LoadPat=SLV\_x CoordSys=GLOBAL MultiplierX=0.442 MultiplierY=0 MultiplierZ=0  
Area=717 LoadPat=SLV\_y CoordSys=GLOBAL MultiplierX=0 MultiplierY=0.442 MultiplierZ=0  
Area=717 LoadPat=SLV\_z CoordSys=GLOBAL MultiplierX=0 MultiplierY=0 MultiplierZ=0.397  
Area=718 LoadPat=SLV\_x CoordSys=GLOBAL MultiplierX=0.442 MultiplierY=0 MultiplierZ=0  
Area=718 LoadPat=SLV\_y CoordSys=GLOBAL MultiplierX=0 MultiplierY=0.442 MultiplierZ=0  
Area=718 LoadPat=SLV\_z CoordSys=GLOBAL MultiplierX=0 MultiplierY=0 MultiplierZ=0.397  
Area=719 LoadPat=SLV\_x CoordSys=GLOBAL MultiplierX=0.442 MultiplierY=0 MultiplierZ=0  
Area=719 LoadPat=SLV\_y CoordSys=GLOBAL MultiplierX=0 MultiplierY=0.442 MultiplierZ=0  
Area=719 LoadPat=SLV\_z CoordSys=GLOBAL MultiplierX=0 MultiplierY=0.442 MultiplierZ=0

APPALTATORE: <b>TELESE S.c.a r.l.</b> Consorzio Telese Società Consortile a Responsabilità Limitata	ITINERARIO NAPOLI – BARI RADDOPPIO TRATTA CANCELLO-BENEVENTO II LOTTO FUNZIONALE FRASSO TELESINO – VITULANO 2° SUBLOTTO TELESE – SAN LORENZO PROGETTO ESECUTIVO					
PROGETTAZIONE: Mandataria: SYSTRA S.A. Mandante: SWS Engineering S.p.A. SYSTRA-SOTECNI S.p.A.						
PONTI E VIADOTTI – VI14 "Struttura ad archi": Tabulato di calcolo – 2 di 2	COMMESSA IF2R	LOTTO 2.2.E.ZZ	CODIFICA CL	DOCUMENTO VI.14.0.0.004	REV. A	FOGLIO 67 di 597

Area=719 LoadPat=SLV\_z CoordSys=GLOBAL MultiplierX=0 MultiplierY=0 MultiplierZ=0.397  
Area=720 LoadPat=SLV\_x CoordSys=GLOBAL MultiplierX=0.442 MultiplierY=0 MultiplierZ=0  
Area=720 LoadPat=SLV\_y CoordSys=GLOBAL MultiplierX=0 MultiplierY=0.442 MultiplierZ=0  
Area=720 LoadPat=SLV\_z CoordSys=GLOBAL MultiplierX=0 MultiplierY=0 MultiplierZ=0.397  
Area=721 LoadPat=SLV\_x CoordSys=GLOBAL MultiplierX=0.442 MultiplierY=0 MultiplierZ=0  
Area=721 LoadPat=SLV\_y CoordSys=GLOBAL MultiplierX=0 MultiplierY=0.442 MultiplierZ=0  
Area=721 LoadPat=SLV\_z CoordSys=GLOBAL MultiplierX=0 MultiplierY=0 MultiplierZ=0.397  
Area=722 LoadPat=SLV\_x CoordSys=GLOBAL MultiplierX=0.442 MultiplierY=0 MultiplierZ=0  
Area=722 LoadPat=SLV\_y CoordSys=GLOBAL MultiplierX=0 MultiplierY=0.442 MultiplierZ=0  
Area=722 LoadPat=SLV\_z CoordSys=GLOBAL MultiplierX=0 MultiplierY=0 MultiplierZ=0.397  
Area=726 LoadPat=SLV\_x CoordSys=GLOBAL MultiplierX=0.442 MultiplierY=0 MultiplierZ=0  
Area=726 LoadPat=SLV\_y CoordSys=GLOBAL MultiplierX=0 MultiplierY=0.442 MultiplierZ=0  
Area=726 LoadPat=SLV\_z CoordSys=GLOBAL MultiplierX=0 MultiplierY=0 MultiplierZ=0.397  
Area=727 LoadPat=SLV\_x CoordSys=GLOBAL MultiplierX=0.442 MultiplierY=0 MultiplierZ=0  
Area=727 LoadPat=SLV\_y CoordSys=GLOBAL MultiplierX=0 MultiplierY=0.442 MultiplierZ=0  
Area=727 LoadPat=SLV\_z CoordSys=GLOBAL MultiplierX=0 MultiplierY=0 MultiplierZ=0.397  
Area=728 LoadPat=SLV\_x CoordSys=GLOBAL MultiplierX=0.442 MultiplierY=0 MultiplierZ=0  
Area=728 LoadPat=SLV\_y CoordSys=GLOBAL MultiplierX=0 MultiplierY=0.442 MultiplierZ=0  
Area=728 LoadPat=SLV\_z CoordSys=GLOBAL MultiplierX=0 MultiplierY=0 MultiplierZ=0.397  
Area=729 LoadPat=SLV\_x CoordSys=GLOBAL MultiplierX=0.442 MultiplierY=0 MultiplierZ=0  
Area=729 LoadPat=SLV\_y CoordSys=GLOBAL MultiplierX=0 MultiplierY=0.442 MultiplierZ=0  
Area=729 LoadPat=SLV\_z CoordSys=GLOBAL MultiplierX=0 MultiplierY=0 MultiplierZ=0.397  
Area=730 LoadPat=SLV\_x CoordSys=GLOBAL MultiplierX=0.442 MultiplierY=0 MultiplierZ=0  
Area=730 LoadPat=SLV\_y CoordSys=GLOBAL MultiplierX=0 MultiplierY=0.442 MultiplierZ=0  
Area=730 LoadPat=SLV\_z CoordSys=GLOBAL MultiplierX=0 MultiplierY=0 MultiplierZ=0.397  
Area=731 LoadPat=SLV\_x CoordSys=GLOBAL MultiplierX=0.442 MultiplierY=0 MultiplierZ=0  
Area=731 LoadPat=SLV\_y CoordSys=GLOBAL MultiplierX=0 MultiplierY=0.442 MultiplierZ=0  
Area=731 LoadPat=SLV\_z CoordSys=GLOBAL MultiplierX=0 MultiplierY=0 MultiplierZ=0.397  
Area=732 LoadPat=SLV\_x CoordSys=GLOBAL MultiplierX=0.442 MultiplierY=0 MultiplierZ=0  
Area=732 LoadPat=SLV\_y CoordSys=GLOBAL MultiplierX=0 MultiplierY=0.442 MultiplierZ=0  
Area=732 LoadPat=SLV\_z CoordSys=GLOBAL MultiplierX=0 MultiplierY=0 MultiplierZ=0.397  
Area=733 LoadPat=SLV\_x CoordSys=GLOBAL MultiplierX=0.442 MultiplierY=0 MultiplierZ=0  
Area=733 LoadPat=SLV\_y CoordSys=GLOBAL MultiplierX=0 MultiplierY=0.442 MultiplierZ=0  
Area=733 LoadPat=SLV\_z CoordSys=GLOBAL MultiplierX=0 MultiplierY=0 MultiplierZ=0.397  
Area=734 LoadPat=SLV\_x CoordSys=GLOBAL MultiplierX=0.442 MultiplierY=0 MultiplierZ=0  
Area=734 LoadPat=SLV\_y CoordSys=GLOBAL MultiplierX=0 MultiplierY=0.442 MultiplierZ=0  
Area=734 LoadPat=SLV\_z CoordSys=GLOBAL MultiplierX=0 MultiplierY=0 MultiplierZ=0.397  
Area=735 LoadPat=SLV\_x CoordSys=GLOBAL MultiplierX=0.442 MultiplierY=0 MultiplierZ=0  
Area=735 LoadPat=SLV\_y CoordSys=GLOBAL MultiplierX=0 MultiplierY=0.442 MultiplierZ=0  
Area=735 LoadPat=SLV\_z CoordSys=GLOBAL MultiplierX=0 MultiplierY=0 MultiplierZ=0.397  
Area=736 LoadPat=SLV\_x CoordSys=GLOBAL MultiplierX=0.442 MultiplierY=0 MultiplierZ=0  
Area=736 LoadPat=SLV\_y CoordSys=GLOBAL MultiplierX=0 MultiplierY=0.442 MultiplierZ=0  
Area=736 LoadPat=SLV\_z CoordSys=GLOBAL MultiplierX=0 MultiplierY=0 MultiplierZ=0.397  
Area=737 LoadPat=SLV\_x CoordSys=GLOBAL MultiplierX=0.442 MultiplierY=0 MultiplierZ=0  
Area=737 LoadPat=SLV\_y CoordSys=GLOBAL MultiplierX=0 MultiplierY=0.442 MultiplierZ=0  
Area=737 LoadPat=SLV\_z CoordSys=GLOBAL MultiplierX=0 MultiplierY=0 MultiplierZ=0.397  
Area=738 LoadPat=SLV\_x CoordSys=GLOBAL MultiplierX=0.442 MultiplierY=0 MultiplierZ=0  
Area=738 LoadPat=SLV\_y CoordSys=GLOBAL MultiplierX=0 MultiplierY=0.442 MultiplierZ=0  
Area=738 LoadPat=SLV\_z CoordSys=GLOBAL MultiplierX=0 MultiplierY=0 MultiplierZ=0.397  
Area=739 LoadPat=SLV\_x CoordSys=GLOBAL MultiplierX=0.442 MultiplierY=0 MultiplierZ=0

APPALTATORE:  Consorzio Telese Società Consortile a Responsabilità Limitata	<b>ITINERARIO NAPOLI – BARI</b> <b>RADDOPPIO TRATTA CANCELLO-BENEVENTO</b> <b>II LOTTO FUNZIONALE FRASSO TELESINO – VITULANO</b> <b>2° SUBLOTTO TELESE – SAN LORENZO</b> <b>PROGETTO ESECUTIVO</b>
PROGETTAZIONE: Mandataria: <b>SYSTRA S.A.</b> Mandante: <b>SWS Engineering S.p.A.</b> <b>SYSTRA-SOTECNI S.p.A.</b>	COMMESSA <b>IF2R</b> LOTTO <b>2.2.E.ZZ</b> CODIFICA <b>CL</b> DOCUMENTO <b>VI.14.0.0.004</b> REV. <b>A</b> FOGLIO <b>68 di 597</b>
<b>PONTI E VIADOTTI – VI14</b> <b>"Struttura ad archi": Tabulato di calcolo – 2 di 2</b>	

Area=739 LoadPat=SLV\_y CoordSys=GLOBAL MultiplierX=0 MultiplierY=0.442 MultiplierZ=0  
Area=739 LoadPat=SLV\_z CoordSys=GLOBAL MultiplierX=0 MultiplierY=0 MultiplierZ=0.397  
Area=740 LoadPat=SLV\_x CoordSys=GLOBAL MultiplierX=0.442 MultiplierY=0 MultiplierZ=0  
Area=740 LoadPat=SLV\_y CoordSys=GLOBAL MultiplierX=0 MultiplierY=0.442 MultiplierZ=0  
Area=740 LoadPat=SLV\_z CoordSys=GLOBAL MultiplierX=0 MultiplierY=0 MultiplierZ=0.397  
Area=741 LoadPat=SLV\_x CoordSys=GLOBAL MultiplierX=0.442 MultiplierY=0 MultiplierZ=0  
Area=741 LoadPat=SLV\_y CoordSys=GLOBAL MultiplierX=0 MultiplierY=0.442 MultiplierZ=0  
Area=741 LoadPat=SLV\_z CoordSys=GLOBAL MultiplierX=0 MultiplierY=0 MultiplierZ=0.397  
Area=742 LoadPat=SLV\_x CoordSys=GLOBAL MultiplierX=0.442 MultiplierY=0 MultiplierZ=0  
Area=742 LoadPat=SLV\_y CoordSys=GLOBAL MultiplierX=0 MultiplierY=0.442 MultiplierZ=0  
Area=742 LoadPat=SLV\_z CoordSys=GLOBAL MultiplierX=0 MultiplierY=0 MultiplierZ=0.397  
Area=746 LoadPat=SLV\_x CoordSys=GLOBAL MultiplierX=0.442 MultiplierY=0 MultiplierZ=0  
Area=746 LoadPat=SLV\_y CoordSys=GLOBAL MultiplierX=0 MultiplierY=0.442 MultiplierZ=0  
Area=746 LoadPat=SLV\_z CoordSys=GLOBAL MultiplierX=0 MultiplierY=0 MultiplierZ=0.397  
Area=747 LoadPat=SLV\_x CoordSys=GLOBAL MultiplierX=0.442 MultiplierY=0 MultiplierZ=0  
Area=747 LoadPat=SLV\_y CoordSys=GLOBAL MultiplierX=0 MultiplierY=0.442 MultiplierZ=0  
Area=747 LoadPat=SLV\_z CoordSys=GLOBAL MultiplierX=0 MultiplierY=0 MultiplierZ=0.397  
Area=748 LoadPat=SLV\_x CoordSys=GLOBAL MultiplierX=0.442 MultiplierY=0 MultiplierZ=0  
Area=748 LoadPat=SLV\_y CoordSys=GLOBAL MultiplierX=0 MultiplierY=0.442 MultiplierZ=0  
Area=748 LoadPat=SLV\_z CoordSys=GLOBAL MultiplierX=0 MultiplierY=0 MultiplierZ=0.397  
Area=749 LoadPat=SLV\_x CoordSys=GLOBAL MultiplierX=0.442 MultiplierY=0 MultiplierZ=0  
Area=749 LoadPat=SLV\_y CoordSys=GLOBAL MultiplierX=0 MultiplierY=0.442 MultiplierZ=0  
Area=749 LoadPat=SLV\_z CoordSys=GLOBAL MultiplierX=0 MultiplierY=0 MultiplierZ=0.397  
Area=750 LoadPat=SLV\_x CoordSys=GLOBAL MultiplierX=0.442 MultiplierY=0 MultiplierZ=0  
Area=750 LoadPat=SLV\_y CoordSys=GLOBAL MultiplierX=0 MultiplierY=0.442 MultiplierZ=0  
Area=750 LoadPat=SLV\_z CoordSys=GLOBAL MultiplierX=0 MultiplierY=0 MultiplierZ=0.397  
Area=751 LoadPat=SLV\_x CoordSys=GLOBAL MultiplierX=0.442 MultiplierY=0 MultiplierZ=0  
Area=751 LoadPat=SLV\_y CoordSys=GLOBAL MultiplierX=0 MultiplierY=0.442 MultiplierZ=0  
Area=751 LoadPat=SLV\_z CoordSys=GLOBAL MultiplierX=0 MultiplierY=0 MultiplierZ=0.397  
Area=752 LoadPat=SLV\_x CoordSys=GLOBAL MultiplierX=0.442 MultiplierY=0 MultiplierZ=0  
Area=752 LoadPat=SLV\_y CoordSys=GLOBAL MultiplierX=0 MultiplierY=0.442 MultiplierZ=0  
Area=752 LoadPat=SLV\_z CoordSys=GLOBAL MultiplierX=0 MultiplierY=0 MultiplierZ=0.397  
Area=753 LoadPat=SLV\_x CoordSys=GLOBAL MultiplierX=0.442 MultiplierY=0 MultiplierZ=0  
Area=753 LoadPat=SLV\_y CoordSys=GLOBAL MultiplierX=0 MultiplierY=0.442 MultiplierZ=0  
Area=753 LoadPat=SLV\_z CoordSys=GLOBAL MultiplierX=0 MultiplierY=0 MultiplierZ=0.397  
Area=754 LoadPat=SLV\_x CoordSys=GLOBAL MultiplierX=0.442 MultiplierY=0 MultiplierZ=0  
Area=754 LoadPat=SLV\_y CoordSys=GLOBAL MultiplierX=0 MultiplierY=0.442 MultiplierZ=0  
Area=754 LoadPat=SLV\_z CoordSys=GLOBAL MultiplierX=0 MultiplierY=0 MultiplierZ=0.397  
Area=755 LoadPat=SLV\_x CoordSys=GLOBAL MultiplierX=0.442 MultiplierY=0 MultiplierZ=0  
Area=755 LoadPat=SLV\_y CoordSys=GLOBAL MultiplierX=0 MultiplierY=0.442 MultiplierZ=0  
Area=755 LoadPat=SLV\_z CoordSys=GLOBAL MultiplierX=0 MultiplierY=0 MultiplierZ=0.397  
Area=756 LoadPat=SLV\_x CoordSys=GLOBAL MultiplierX=0.442 MultiplierY=0 MultiplierZ=0  
Area=756 LoadPat=SLV\_y CoordSys=GLOBAL MultiplierX=0 MultiplierY=0.442 MultiplierZ=0  
Area=756 LoadPat=SLV\_z CoordSys=GLOBAL MultiplierX=0 MultiplierY=0 MultiplierZ=0.397  
Area=757 LoadPat=SLV\_x CoordSys=GLOBAL MultiplierX=0.442 MultiplierY=0 MultiplierZ=0  
Area=757 LoadPat=SLV\_y CoordSys=GLOBAL MultiplierX=0 MultiplierY=0.442 MultiplierZ=0  
Area=757 LoadPat=SLV\_z CoordSys=GLOBAL MultiplierX=0 MultiplierY=0 MultiplierZ=0.397  
Area=758 LoadPat=SLV\_x CoordSys=GLOBAL MultiplierX=0.442 MultiplierY=0 MultiplierZ=0  
Area=758 LoadPat=SLV\_y CoordSys=GLOBAL MultiplierX=0 MultiplierY=0.442 MultiplierZ=0  
Area=758 LoadPat=SLV\_z CoordSys=GLOBAL MultiplierX=0 MultiplierY=0 MultiplierZ=0.397

APPALTATORE: <b>TELESE S.c.a r.l.</b> Consorzio Telese Società Consortile a Responsabilità Limitata	<b>ITINERARIO NAPOLI – BARI</b> <b>RADDOPPIO TRATTA CANCELLO-BENEVENTO</b> <b>II LOTTO FUNZIONALE FRASSO TELESINO – VITULANO</b> <b>2° SUBLOTTO TELESE – SAN LORENZO</b> <b>PROGETTO ESECUTIVO</b>					
PROGETTAZIONE: Mandataria: <b>SYSTRA S.A.</b> Mandante: <b>SWS Engineering S.p.A.</b> <b>SYSTRA-SOTECNI S.p.A.</b>						
<b>PONTI E VIADOTTI – VI14</b> <b>"Struttura ad archi": Tabulato di calcolo – 2 di 2</b>	COMMESSA <b>IF2R</b>	LOTTO <b>2.2.E.ZZ</b>	CODIFICA <b>CL</b>	DOCUMENTO <b>VI.14.0.0.004</b>	REV. <b>A</b>	FOGLIO <b>69 di 597</b>


Area=759 LoadPat=SLV\_x CoordSys=GLOBAL MultiplierX=0.442 MultiplierY=0 MultiplierZ=0  
Area=759 LoadPat=SLV\_y CoordSys=GLOBAL MultiplierX=0 MultiplierY=0.442 MultiplierZ=0  
Area=759 LoadPat=SLV\_z CoordSys=GLOBAL MultiplierX=0 MultiplierY=0 MultiplierZ=0.397  
Area=760 LoadPat=SLV\_x CoordSys=GLOBAL MultiplierX=0.442 MultiplierY=0 MultiplierZ=0  
Area=760 LoadPat=SLV\_y CoordSys=GLOBAL MultiplierX=0 MultiplierY=0.442 MultiplierZ=0  
Area=760 LoadPat=SLV\_z CoordSys=GLOBAL MultiplierX=0 MultiplierY=0 MultiplierZ=0.397  
Area=761 LoadPat=SLV\_x CoordSys=GLOBAL MultiplierX=0.442 MultiplierY=0 MultiplierZ=0  
Area=761 LoadPat=SLV\_y CoordSys=GLOBAL MultiplierX=0 MultiplierY=0.442 MultiplierZ=0  
Area=761 LoadPat=SLV\_z CoordSys=GLOBAL MultiplierX=0 MultiplierY=0 MultiplierZ=0.397  
Area=762 LoadPat=SLV\_x CoordSys=GLOBAL MultiplierX=0.442 MultiplierY=0 MultiplierZ=0  
Area=762 LoadPat=SLV\_y CoordSys=GLOBAL MultiplierX=0 MultiplierY=0.442 MultiplierZ=0  
Area=762 LoadPat=SLV\_z CoordSys=GLOBAL MultiplierX=0 MultiplierY=0 MultiplierZ=0.397  
Area=766 LoadPat=SLV\_x CoordSys=GLOBAL MultiplierX=0.442 MultiplierY=0 MultiplierZ=0  
Area=766 LoadPat=SLV\_y CoordSys=GLOBAL MultiplierX=0 MultiplierY=0.442 MultiplierZ=0  
Area=766 LoadPat=SLV\_z CoordSys=GLOBAL MultiplierX=0 MultiplierY=0 MultiplierZ=0.397  
Area=767 LoadPat=SLV\_x CoordSys=GLOBAL MultiplierX=0.442 MultiplierY=0 MultiplierZ=0  
Area=767 LoadPat=SLV\_y CoordSys=GLOBAL MultiplierX=0 MultiplierY=0.442 MultiplierZ=0  
Area=767 LoadPat=SLV\_z CoordSys=GLOBAL MultiplierX=0 MultiplierY=0 MultiplierZ=0.397  
Area=768 LoadPat=SLV\_x CoordSys=GLOBAL MultiplierX=0.442 MultiplierY=0 MultiplierZ=0  
Area=768 LoadPat=SLV\_y CoordSys=GLOBAL MultiplierX=0 MultiplierY=0.442 MultiplierZ=0  
Area=768 LoadPat=SLV\_z CoordSys=GLOBAL MultiplierX=0 MultiplierY=0 MultiplierZ=0.397  
Area=769 LoadPat=SLV\_x CoordSys=GLOBAL MultiplierX=0.442 MultiplierY=0 MultiplierZ=0  
Area=769 LoadPat=SLV\_y CoordSys=GLOBAL MultiplierX=0 MultiplierY=0.442 MultiplierZ=0  
Area=769 LoadPat=SLV\_z CoordSys=GLOBAL MultiplierX=0 MultiplierY=0 MultiplierZ=0.397  
Area=773 LoadPat=SLV\_x CoordSys=GLOBAL MultiplierX=0.442 MultiplierY=0 MultiplierZ=0  
Area=773 LoadPat=SLV\_y CoordSys=GLOBAL MultiplierX=0 MultiplierY=0.442 MultiplierZ=0  
Area=773 LoadPat=SLV\_z CoordSys=GLOBAL MultiplierX=0 MultiplierY=0 MultiplierZ=0.397  
Area=774 LoadPat=SLV\_x CoordSys=GLOBAL MultiplierX=0.442 MultiplierY=0 MultiplierZ=0  
Area=774 LoadPat=SLV\_y CoordSys=GLOBAL MultiplierX=0 MultiplierY=0.442 MultiplierZ=0  
Area=774 LoadPat=SLV\_z CoordSys=GLOBAL MultiplierX=0 MultiplierY=0 MultiplierZ=0.397  
Area=775 LoadPat=SLV\_x CoordSys=GLOBAL MultiplierX=0.442 MultiplierY=0 MultiplierZ=0  
Area=775 LoadPat=SLV\_y CoordSys=GLOBAL MultiplierX=0 MultiplierY=0.442 MultiplierZ=0  
Area=775 LoadPat=SLV\_z CoordSys=GLOBAL MultiplierX=0 MultiplierY=0 MultiplierZ=0.397  
Area=776 LoadPat=SLV\_x CoordSys=GLOBAL MultiplierX=0.442 MultiplierY=0 MultiplierZ=0  
Area=776 LoadPat=SLV\_y CoordSys=GLOBAL MultiplierX=0 MultiplierY=0.442 MultiplierZ=0  
Area=776 LoadPat=SLV\_z CoordSys=GLOBAL MultiplierX=0 MultiplierY=0 MultiplierZ=0.397  
Area=780 LoadPat=SLV\_x CoordSys=GLOBAL MultiplierX=0.442 MultiplierY=0 MultiplierZ=0  
Area=780 LoadPat=SLV\_y CoordSys=GLOBAL MultiplierX=0 MultiplierY=0.442 MultiplierZ=0  
Area=780 LoadPat=SLV\_z CoordSys=GLOBAL MultiplierX=0 MultiplierY=0 MultiplierZ=0.397  
Area=781 LoadPat=SLV\_x CoordSys=GLOBAL MultiplierX=0.442 MultiplierY=0 MultiplierZ=0  
Area=781 LoadPat=SLV\_y CoordSys=GLOBAL MultiplierX=0 MultiplierY=0.442 MultiplierZ=0  
Area=781 LoadPat=SLV\_z CoordSys=GLOBAL MultiplierX=0 MultiplierY=0 MultiplierZ=0.397  
Area=782 LoadPat=SLV\_x CoordSys=GLOBAL MultiplierX=0.442 MultiplierY=0 MultiplierZ=0  
Area=782 LoadPat=SLV\_y CoordSys=GLOBAL MultiplierX=0 MultiplierY=0.442 MultiplierZ=0  
Area=782 LoadPat=SLV\_z CoordSys=GLOBAL MultiplierX=0 MultiplierY=0 MultiplierZ=0.397  
Area=783 LoadPat=SLV\_x CoordSys=GLOBAL MultiplierX=0.442 MultiplierY=0 MultiplierZ=0  
Area=783 LoadPat=SLV\_y CoordSys=GLOBAL MultiplierX=0 MultiplierY=0.442 MultiplierZ=0  
Area=783 LoadPat=SLV\_z CoordSys=GLOBAL MultiplierX=0 MultiplierY=0 MultiplierZ=0.397  
Area=784 LoadPat=SLV\_x CoordSys=GLOBAL MultiplierX=0.442 MultiplierY=0 MultiplierZ=0  
Area=784 LoadPat=SLV\_y CoordSys=GLOBAL MultiplierX=0 MultiplierY=0.442 MultiplierZ=0

APPALTATORE: <b>TELESE S.c.a.r.l.</b> Consorzio Telese Società Consortile a Responsabilità Limitata	<b>ITINERARIO NAPOLI – BARI</b> <b>RADDOPPIO TRATTA CANCELLO-BENEVENTO</b> <b>II LOTTO FUNZIONALE FRASSO TELESINO – VITULANO</b> <b>2° SUBLOTTO TELESE – SAN LORENZO</b> <b>PROGETTO ESECUTIVO</b>					
PROGETTAZIONE: Mandataria: <b>SYSTRA S.A.</b> Mandante: <b>SWS Engineering S.p.A.</b> <b>SYSTRA-SOTECNI S.p.A.</b>						
<b>PONTI E VIADOTTI – VI14</b> <b>"Struttura ad archi": Tabulato di calcolo – 2 di 2</b>	COMMESSA <b>IF2R</b>	LOTTO <b>2.2.E.ZZ</b>	CODIFICA <b>CL</b>	DOCUMENTO <b>VI.14.0.0.004</b>	REV. <b>A</b>	FOGLIO <b>70 di 597</b>

Area=784 LoadPat=SLV\_z CoordSys=GLOBAL MultiplierX=0 MultiplierY=0 MultiplierZ=0.397  
 Area=788 LoadPat=SLV\_x CoordSys=GLOBAL MultiplierX=0.442 MultiplierY=0 MultiplierZ=0  
 Area=788 LoadPat=SLV\_y CoordSys=GLOBAL MultiplierX=0 MultiplierY=0.442 MultiplierZ=0  
 Area=788 LoadPat=SLV\_z CoordSys=GLOBAL MultiplierX=0 MultiplierY=0 MultiplierZ=0.397  
 Area=789 LoadPat=SLV\_x CoordSys=GLOBAL MultiplierX=0.442 MultiplierY=0 MultiplierZ=0  
 Area=789 LoadPat=SLV\_y CoordSys=GLOBAL MultiplierX=0 MultiplierY=0.442 MultiplierZ=0  
 Area=789 LoadPat=SLV\_z CoordSys=GLOBAL MultiplierX=0 MultiplierY=0 MultiplierZ=0.397  
 Area=790 LoadPat=SLV\_x CoordSys=GLOBAL MultiplierX=0.442 MultiplierY=0 MultiplierZ=0  
 Area=790 LoadPat=SLV\_y CoordSys=GLOBAL MultiplierX=0 MultiplierY=0.442 MultiplierZ=0  
 Area=790 LoadPat=SLV\_z CoordSys=GLOBAL MultiplierX=0 MultiplierY=0 MultiplierZ=0.397  
 Area=791 LoadPat=SLV\_x CoordSys=GLOBAL MultiplierX=0.442 MultiplierY=0 MultiplierZ=0  
 Area=791 LoadPat=SLV\_y CoordSys=GLOBAL MultiplierX=0 MultiplierY=0.442 MultiplierZ=0  
 Area=791 LoadPat=SLV\_z CoordSys=GLOBAL MultiplierX=0 MultiplierY=0 MultiplierZ=0.397  
 Area=792 LoadPat=SLV\_x CoordSys=GLOBAL MultiplierX=0.442 MultiplierY=0 MultiplierZ=0  
 Area=792 LoadPat=SLV\_y CoordSys=GLOBAL MultiplierX=0 MultiplierY=0.442 MultiplierZ=0  
 Area=792 LoadPat=SLV\_z CoordSys=GLOBAL MultiplierX=0 MultiplierY=0 MultiplierZ=0.397  
 Area=793 LoadPat=SLV\_x CoordSys=GLOBAL MultiplierX=0.442 MultiplierY=0 MultiplierZ=0  
 Area=793 LoadPat=SLV\_y CoordSys=GLOBAL MultiplierX=0 MultiplierY=0.442 MultiplierZ=0  
 Area=793 LoadPat=SLV\_z CoordSys=GLOBAL MultiplierX=0 MultiplierY=0 MultiplierZ=0.397  
 Area=794 LoadPat=SLV\_x CoordSys=GLOBAL MultiplierX=0.442 MultiplierY=0 MultiplierZ=0  
 Area=794 LoadPat=SLV\_y CoordSys=GLOBAL MultiplierX=0 MultiplierY=0.442 MultiplierZ=0  
 Area=794 LoadPat=SLV\_z CoordSys=GLOBAL MultiplierX=0 MultiplierY=0 MultiplierZ=0.397  
 Area=795 LoadPat=SLV\_x CoordSys=GLOBAL MultiplierX=0.442 MultiplierY=0 MultiplierZ=0  
 Area=795 LoadPat=SLV\_y CoordSys=GLOBAL MultiplierX=0 MultiplierY=0.442 MultiplierZ=0  
 Area=795 LoadPat=SLV\_z CoordSys=GLOBAL MultiplierX=0 MultiplierY=0 MultiplierZ=0.397  
 Area=799 LoadPat=SLV\_x CoordSys=GLOBAL MultiplierX=0.442 MultiplierY=0 MultiplierZ=0  
 Area=799 LoadPat=SLV\_y CoordSys=GLOBAL MultiplierX=0 MultiplierY=0.442 MultiplierZ=0  
 Area=799 LoadPat=SLV\_z CoordSys=GLOBAL MultiplierX=0 MultiplierY=0 MultiplierZ=0.397  
 Area=800 LoadPat=SLV\_x CoordSys=GLOBAL MultiplierX=0.442 MultiplierY=0 MultiplierZ=0  
 Area=800 LoadPat=SLV\_y CoordSys=GLOBAL MultiplierX=0 MultiplierY=0.442 MultiplierZ=0  
 Area=800 LoadPat=SLV\_z CoordSys=GLOBAL MultiplierX=0 MultiplierY=0 MultiplierZ=0.397  
 Area=801 LoadPat=SLV\_x CoordSys=GLOBAL MultiplierX=0.442 MultiplierY=0 MultiplierZ=0  
 Area=801 LoadPat=SLV\_y CoordSys=GLOBAL MultiplierX=0 MultiplierY=0.442 MultiplierZ=0  
 Area=801 LoadPat=SLV\_z CoordSys=GLOBAL MultiplierX=0 MultiplierY=0 MultiplierZ=0.397  
 Area=802 LoadPat=SLV\_x CoordSys=GLOBAL MultiplierX=0.442 MultiplierY=0 MultiplierZ=0  
 Area=802 LoadPat=SLV\_y CoordSys=GLOBAL MultiplierX=0 MultiplierY=0.442 MultiplierZ=0  
 Area=802 LoadPat=SLV\_z CoordSys=GLOBAL MultiplierX=0 MultiplierY=0 MultiplierZ=0.397  
 Area=803 LoadPat=SLV\_x CoordSys=GLOBAL MultiplierX=0.442 MultiplierY=0 MultiplierZ=0  
 Area=803 LoadPat=SLV\_y CoordSys=GLOBAL MultiplierX=0 MultiplierY=0.442 MultiplierZ=0  
 Area=803 LoadPat=SLV\_z CoordSys=GLOBAL MultiplierX=0 MultiplierY=0 MultiplierZ=0.397  
 Area=804 LoadPat=SLV\_x CoordSys=GLOBAL MultiplierX=0.442 MultiplierY=0 MultiplierZ=0  
 Area=804 LoadPat=SLV\_y CoordSys=GLOBAL MultiplierX=0 MultiplierY=0.442 MultiplierZ=0  
 Area=804 LoadPat=SLV\_z CoordSys=GLOBAL MultiplierX=0 MultiplierY=0 MultiplierZ=0.397  
 Area=805 LoadPat=SLV\_x CoordSys=GLOBAL MultiplierX=0.442 MultiplierY=0 MultiplierZ=0  
 Area=805 LoadPat=SLV\_y CoordSys=GLOBAL MultiplierX=0 MultiplierY=0.442 MultiplierZ=0  
 Area=805 LoadPat=SLV\_z CoordSys=GLOBAL MultiplierX=0 MultiplierY=0 MultiplierZ=0.397  
 Area=809 LoadPat=SLV\_x CoordSys=GLOBAL MultiplierX=0.442 MultiplierY=0 MultiplierZ=0  
 Area=809 LoadPat=SLV\_y CoordSys=GLOBAL MultiplierX=0 MultiplierY=0.442 MultiplierZ=0  
 Area=809 LoadPat=SLV\_z CoordSys=GLOBAL MultiplierX=0 MultiplierY=0 MultiplierZ=0.397  
 Area=810 LoadPat=SLV\_x CoordSys=GLOBAL MultiplierX=0.442 MultiplierY=0 MultiplierZ=0

APPALTATORE: <b>TELESE S.c.a.r.l.</b> Consorzio Telese Società Consortile a Responsabilità Limitata	<b>ITINERARIO NAPOLI – BARI</b> <b>RADDOPPIO TRATTA CANCELLO-BENEVENTO</b> <b>II LOTTO FUNZIONALE FRASSO TELESINO – VITULANO</b> <b>2° SUBLOTTO TELESE – SAN LORENZO</b> <b>PROGETTO ESECUTIVO</b>					
PROGETTAZIONE: Mandatario: <b>SYSTRA S.A.</b> Mandante: <b>SWS Engineering S.p.A.</b> <b>SYSTRA-SOTECNI S.p.A.</b>						
<b>PONTI E VIADOTTI – VI14</b> <b>"Struttura ad archi": Tabulato di calcolo – 2 di 2</b>	<b>COMMESSA</b> <b>IF2R</b>	<b>LOTTO</b> <b>2.2.E.ZZ</b>	<b>CODIFICA</b> <b>CL</b>	<b>DOCUMENTO</b> <b>VI.14.0.0.004</b>	<b>REV.</b> <b>A</b>	<b>FOGLIO</b> <b>71 di 597</b>

Area=810 LoadPat=SLV\_y CoordSys=GLOBAL MultiplierX=0 MultiplierY=0.442 MultiplierZ=0  
Area=810 LoadPat=SLV\_z CoordSys=GLOBAL MultiplierX=0 MultiplierY=0 MultiplierZ=0.397  
Area=811 LoadPat=SLV\_x CoordSys=GLOBAL MultiplierX=0.442 MultiplierY=0 MultiplierZ=0  
Area=811 LoadPat=SLV\_y CoordSys=GLOBAL MultiplierX=0 MultiplierY=0.442 MultiplierZ=0  
Area=811 LoadPat=SLV\_z CoordSys=GLOBAL MultiplierX=0 MultiplierY=0 MultiplierZ=0.397  
Area=812 LoadPat=SLV\_x CoordSys=GLOBAL MultiplierX=0.442 MultiplierY=0 MultiplierZ=0  
Area=812 LoadPat=SLV\_y CoordSys=GLOBAL MultiplierX=0 MultiplierY=0.442 MultiplierZ=0  
Area=812 LoadPat=SLV\_z CoordSys=GLOBAL MultiplierX=0 MultiplierY=0 MultiplierZ=0.397  
Area=813 LoadPat=SLV\_x CoordSys=GLOBAL MultiplierX=0.442 MultiplierY=0 MultiplierZ=0  
Area=813 LoadPat=SLV\_y CoordSys=GLOBAL MultiplierX=0 MultiplierY=0.442 MultiplierZ=0  
Area=813 LoadPat=SLV\_z CoordSys=GLOBAL MultiplierX=0 MultiplierY=0 MultiplierZ=0.397  
Area=814 LoadPat=SLV\_x CoordSys=GLOBAL MultiplierX=0.442 MultiplierY=0 MultiplierZ=0  
Area=814 LoadPat=SLV\_y CoordSys=GLOBAL MultiplierX=0 MultiplierY=0.442 MultiplierZ=0  
Area=814 LoadPat=SLV\_z CoordSys=GLOBAL MultiplierX=0 MultiplierY=0 MultiplierZ=0.397  
Area=815 LoadPat=SLV\_x CoordSys=GLOBAL MultiplierX=0.442 MultiplierY=0 MultiplierZ=0  
Area=815 LoadPat=SLV\_y CoordSys=GLOBAL MultiplierX=0 MultiplierY=0.442 MultiplierZ=0  
Area=815 LoadPat=SLV\_z CoordSys=GLOBAL MultiplierX=0 MultiplierY=0 MultiplierZ=0.397  
Area=816 LoadPat=SLV\_x CoordSys=GLOBAL MultiplierX=0.442 MultiplierY=0 MultiplierZ=0  
Area=816 LoadPat=SLV\_y CoordSys=GLOBAL MultiplierX=0 MultiplierY=0.442 MultiplierZ=0  
Area=816 LoadPat=SLV\_z CoordSys=GLOBAL MultiplierX=0 MultiplierY=0 MultiplierZ=0.397  
Area=820 LoadPat=SLV\_x CoordSys=GLOBAL MultiplierX=0.442 MultiplierY=0 MultiplierZ=0  
Area=820 LoadPat=SLV\_y CoordSys=GLOBAL MultiplierX=0 MultiplierY=0.442 MultiplierZ=0  
Area=820 LoadPat=SLV\_z CoordSys=GLOBAL MultiplierX=0 MultiplierY=0 MultiplierZ=0.397  
Area=821 LoadPat=SLV\_x CoordSys=GLOBAL MultiplierX=0.442 MultiplierY=0 MultiplierZ=0  
Area=821 LoadPat=SLV\_y CoordSys=GLOBAL MultiplierX=0 MultiplierY=0.442 MultiplierZ=0  
Area=821 LoadPat=SLV\_z CoordSys=GLOBAL MultiplierX=0 MultiplierY=0 MultiplierZ=0.397  
Area=822 LoadPat=SLV\_x CoordSys=GLOBAL MultiplierX=0.442 MultiplierY=0 MultiplierZ=0  
Area=822 LoadPat=SLV\_y CoordSys=GLOBAL MultiplierX=0 MultiplierY=0.442 MultiplierZ=0  
Area=822 LoadPat=SLV\_z CoordSys=GLOBAL MultiplierX=0 MultiplierY=0 MultiplierZ=0.397  
Area=823 LoadPat=SLV\_x CoordSys=GLOBAL MultiplierX=0.442 MultiplierY=0 MultiplierZ=0  
Area=823 LoadPat=SLV\_y CoordSys=GLOBAL MultiplierX=0 MultiplierY=0.442 MultiplierZ=0  
Area=823 LoadPat=SLV\_z CoordSys=GLOBAL MultiplierX=0 MultiplierY=0 MultiplierZ=0.397  
Area=824 LoadPat=SLV\_x CoordSys=GLOBAL MultiplierX=0.442 MultiplierY=0 MultiplierZ=0  
Area=824 LoadPat=SLV\_y CoordSys=GLOBAL MultiplierX=0 MultiplierY=0.442 MultiplierZ=0  
Area=824 LoadPat=SLV\_z CoordSys=GLOBAL MultiplierX=0 MultiplierY=0 MultiplierZ=0.397  
Area=825 LoadPat=SLV\_x CoordSys=GLOBAL MultiplierX=0.442 MultiplierY=0 MultiplierZ=0  
Area=825 LoadPat=SLV\_y CoordSys=GLOBAL MultiplierX=0 MultiplierY=0.442 MultiplierZ=0  
Area=825 LoadPat=SLV\_z CoordSys=GLOBAL MultiplierX=0 MultiplierY=0 MultiplierZ=0.397  
Area=826 LoadPat=SLV\_x CoordSys=GLOBAL MultiplierX=0.442 MultiplierY=0 MultiplierZ=0  
Area=826 LoadPat=SLV\_y CoordSys=GLOBAL MultiplierX=0 MultiplierY=0.442 MultiplierZ=0  
Area=826 LoadPat=SLV\_z CoordSys=GLOBAL MultiplierX=0 MultiplierY=0 MultiplierZ=0.397  
Area=827 LoadPat=SLV\_x CoordSys=GLOBAL MultiplierX=0.442 MultiplierY=0 MultiplierZ=0  
Area=827 LoadPat=SLV\_y CoordSys=GLOBAL MultiplierX=0 MultiplierY=0.442 MultiplierZ=0  
Area=827 LoadPat=SLV\_z CoordSys=GLOBAL MultiplierX=0 MultiplierY=0 MultiplierZ=0.397  
Area=828 LoadPat=SLV\_x CoordSys=GLOBAL MultiplierX=0.442 MultiplierY=0 MultiplierZ=0  
Area=828 LoadPat=SLV\_y CoordSys=GLOBAL MultiplierX=0 MultiplierY=0.442 MultiplierZ=0  
Area=828 LoadPat=SLV\_z CoordSys=GLOBAL MultiplierX=0 MultiplierY=0 MultiplierZ=0.397  
Area=829 LoadPat=SLV\_x CoordSys=GLOBAL MultiplierX=0.442 MultiplierY=0 MultiplierZ=0  
Area=829 LoadPat=SLV\_y CoordSys=GLOBAL MultiplierX=0 MultiplierY=0.442 MultiplierZ=0  
Area=829 LoadPat=SLV\_z CoordSys=GLOBAL MultiplierX=0 MultiplierY=0 MultiplierZ=0.397

APPALDATORE:  Consorzio Telese Società Consortile a Responsabilità Limitata	<b>ITINERARIO NAPOLI – BARI</b> <b>RADDOPPIO TRATTA CANCELLO-BENEVENTO</b> <b>II LOTTO FUNZIONALE FRASSO TELESINO – VITULANO</b> <b>2° SUBLOTTO TELESE – SAN LORENZO</b>  <b>PROGETTO ESECUTIVO</b>						
PROGETTAZIONE: Mandatario: SYSTRA S.A.      Mandante: SWS Engineering S.p.A.      SYSTRA-SOTECNI S.p.A.							
<b>PONTI E VIADOTTI – VI14</b> <b>"Struttura ad archi": Tabulato di calcolo – 2 di 2</b>	<table border="1"> <tr> <td>COMMESSA IF2R</td> <td>LOTTO 2.2.E.ZZ</td> <td>CODIFICA CL</td> <td>DOCUMENTO VI.14.0.0.004</td> <td>REV. A</td> <td>FOGLIO 72 di 597</td> </tr> </table>	COMMESSA IF2R	LOTTO 2.2.E.ZZ	CODIFICA CL	DOCUMENTO VI.14.0.0.004	REV. A	FOGLIO 72 di 597
COMMESSA IF2R	LOTTO 2.2.E.ZZ	CODIFICA CL	DOCUMENTO VI.14.0.0.004	REV. A	FOGLIO 72 di 597		

Area=830 LoadPat=SLV\_x CoordSys=GLOBAL MultiplierX=0.442 MultiplierY=0 MultiplierZ=0  
Area=830 LoadPat=SLV\_y CoordSys=GLOBAL MultiplierX=0 MultiplierY=0.442 MultiplierZ=0  
Area=830 LoadPat=SLV\_z CoordSys=GLOBAL MultiplierX=0 MultiplierY=0 MultiplierZ=0.397  
Area=834 LoadPat=SLV\_x CoordSys=GLOBAL MultiplierX=0.442 MultiplierY=0 MultiplierZ=0  
Area=834 LoadPat=SLV\_y CoordSys=GLOBAL MultiplierX=0 MultiplierY=0.442 MultiplierZ=0  
Area=834 LoadPat=SLV\_z CoordSys=GLOBAL MultiplierX=0 MultiplierY=0 MultiplierZ=0.397  
Area=835 LoadPat=SLV\_x CoordSys=GLOBAL MultiplierX=0.442 MultiplierY=0 MultiplierZ=0  
Area=835 LoadPat=SLV\_y CoordSys=GLOBAL MultiplierX=0 MultiplierY=0.442 MultiplierZ=0  
Area=835 LoadPat=SLV\_z CoordSys=GLOBAL MultiplierX=0 MultiplierY=0 MultiplierZ=0.397  
Area=836 LoadPat=SLV\_x CoordSys=GLOBAL MultiplierX=0.442 MultiplierY=0 MultiplierZ=0  
Area=836 LoadPat=SLV\_y CoordSys=GLOBAL MultiplierX=0 MultiplierY=0.442 MultiplierZ=0  
Area=836 LoadPat=SLV\_z CoordSys=GLOBAL MultiplierX=0 MultiplierY=0 MultiplierZ=0.397  
Area=837 LoadPat=SLV\_x CoordSys=GLOBAL MultiplierX=0.442 MultiplierY=0 MultiplierZ=0  
Area=837 LoadPat=SLV\_y CoordSys=GLOBAL MultiplierX=0 MultiplierY=0.442 MultiplierZ=0  
Area=837 LoadPat=SLV\_z CoordSys=GLOBAL MultiplierX=0 MultiplierY=0 MultiplierZ=0.397  
Area=838 LoadPat=SLV\_x CoordSys=GLOBAL MultiplierX=0.442 MultiplierY=0 MultiplierZ=0  
Area=838 LoadPat=SLV\_y CoordSys=GLOBAL MultiplierX=0 MultiplierY=0.442 MultiplierZ=0  
Area=838 LoadPat=SLV\_z CoordSys=GLOBAL MultiplierX=0 MultiplierY=0 MultiplierZ=0.397  
Area=839 LoadPat=SLV\_x CoordSys=GLOBAL MultiplierX=0.442 MultiplierY=0 MultiplierZ=0  
Area=839 LoadPat=SLV\_y CoordSys=GLOBAL MultiplierX=0 MultiplierY=0.442 MultiplierZ=0  
Area=839 LoadPat=SLV\_z CoordSys=GLOBAL MultiplierX=0 MultiplierY=0 MultiplierZ=0.397  
Area=840 LoadPat=SLV\_x CoordSys=GLOBAL MultiplierX=0.442 MultiplierY=0 MultiplierZ=0  
Area=840 LoadPat=SLV\_y CoordSys=GLOBAL MultiplierX=0 MultiplierY=0.442 MultiplierZ=0  
Area=840 LoadPat=SLV\_z CoordSys=GLOBAL MultiplierX=0 MultiplierY=0 MultiplierZ=0.397  
Area=841 LoadPat=SLV\_x CoordSys=GLOBAL MultiplierX=0.442 MultiplierY=0 MultiplierZ=0  
Area=841 LoadPat=SLV\_y CoordSys=GLOBAL MultiplierX=0 MultiplierY=0.442 MultiplierZ=0  
Area=841 LoadPat=SLV\_z CoordSys=GLOBAL MultiplierX=0 MultiplierY=0 MultiplierZ=0.397  
Area=842 LoadPat=SLV\_x CoordSys=GLOBAL MultiplierX=0.442 MultiplierY=0 MultiplierZ=0  
Area=842 LoadPat=SLV\_y CoordSys=GLOBAL MultiplierX=0 MultiplierY=0.442 MultiplierZ=0  
Area=842 LoadPat=SLV\_z CoordSys=GLOBAL MultiplierX=0 MultiplierY=0 MultiplierZ=0.397  
Area=846 LoadPat=SLV\_x CoordSys=GLOBAL MultiplierX=0.442 MultiplierY=0 MultiplierZ=0  
Area=846 LoadPat=SLV\_y CoordSys=GLOBAL MultiplierX=0 MultiplierY=0.442 MultiplierZ=0  
Area=846 LoadPat=SLV\_z CoordSys=GLOBAL MultiplierX=0 MultiplierY=0 MultiplierZ=0.397  
Area=847 LoadPat=SLV\_x CoordSys=GLOBAL MultiplierX=0.442 MultiplierY=0 MultiplierZ=0  
Area=847 LoadPat=SLV\_y CoordSys=GLOBAL MultiplierX=0 MultiplierY=0.442 MultiplierZ=0  
Area=847 LoadPat=SLV\_z CoordSys=GLOBAL MultiplierX=0 MultiplierY=0 MultiplierZ=0.397  
Area=848 LoadPat=SLV\_x CoordSys=GLOBAL MultiplierX=0.442 MultiplierY=0 MultiplierZ=0  
Area=848 LoadPat=SLV\_y CoordSys=GLOBAL MultiplierX=0 MultiplierY=0.442 MultiplierZ=0  
Area=848 LoadPat=SLV\_z CoordSys=GLOBAL MultiplierX=0 MultiplierY=0 MultiplierZ=0.397  
Area=849 LoadPat=SLV\_x CoordSys=GLOBAL MultiplierX=0.442 MultiplierY=0 MultiplierZ=0  
Area=849 LoadPat=SLV\_y CoordSys=GLOBAL MultiplierX=0 MultiplierY=0.442 MultiplierZ=0  
Area=849 LoadPat=SLV\_z CoordSys=GLOBAL MultiplierX=0 MultiplierY=0 MultiplierZ=0.397  
Area=850 LoadPat=SLV\_x CoordSys=GLOBAL MultiplierX=0.442 MultiplierY=0 MultiplierZ=0  
Area=850 LoadPat=SLV\_y CoordSys=GLOBAL MultiplierX=0 MultiplierY=0.442 MultiplierZ=0  
Area=850 LoadPat=SLV\_z CoordSys=GLOBAL MultiplierX=0 MultiplierY=0 MultiplierZ=0.397  
Area=851 LoadPat=SLV\_x CoordSys=GLOBAL MultiplierX=0.442 MultiplierY=0 MultiplierZ=0  
Area=851 LoadPat=SLV\_y CoordSys=GLOBAL MultiplierX=0 MultiplierY=0.442 MultiplierZ=0  
Area=851 LoadPat=SLV\_z CoordSys=GLOBAL MultiplierX=0 MultiplierY=0 MultiplierZ=0.397  
Area=852 LoadPat=SLV\_x CoordSys=GLOBAL MultiplierX=0.442 MultiplierY=0 MultiplierZ=0  
Area=852 LoadPat=SLV\_y CoordSys=GLOBAL MultiplierX=0 MultiplierY=0.442 MultiplierZ=0



APPALTATORE: <b>TELESE S.c.a r.l.</b> Consorzio Telese Società Consortile a Responsabilità Limitata	<b>ITINERARIO NAPOLI – BARI</b> <b>RADDOPPIO TRATTA CANCELLO-BENEVENTO</b> <b>II LOTTO FUNZIONALE FRASSO TELESINO – VITULANO</b> <b>2° SUBLOTTO TELESE – SAN LORENZO</b> <b>PROGETTO ESECUTIVO</b>					
PROGETTAZIONE: Mandatario: <b>SYSTRA S.A.</b> Mandante: <b>SWS Engineering S.p.A.</b> <b>SYSTRA-SOTECNI S.p.A.</b>						
<b>PONTI E VIADOTTI – VI14</b> <b>"Struttura ad archi": Tabulato di calcolo – 2 di 2</b>	<b>COMMESSA</b> <b>IF2R</b>	<b>LOTTO</b> <b>2.2.E.ZZ</b>	<b>CODIFICA</b> <b>CL</b>	<b>DOCUMENTO</b> <b>VI.14.0.0.004</b>	<b>REV.</b> <b>A</b>	<b>FOGLIO</b> <b>73 di 597</b>

Area=852 LoadPat=SLV\_z CoordSys=GLOBAL MultiplierX=0 MultiplierY=0 MultiplierZ=0.397  
Area=853 LoadPat=SLV\_x CoordSys=GLOBAL MultiplierX=0.442 MultiplierY=0 MultiplierZ=0  
Area=853 LoadPat=SLV\_y CoordSys=GLOBAL MultiplierX=0 MultiplierY=0.442 MultiplierZ=0  
Area=853 LoadPat=SLV\_z CoordSys=GLOBAL MultiplierX=0 MultiplierY=0 MultiplierZ=0.397  
Area=854 LoadPat=SLV\_x CoordSys=GLOBAL MultiplierX=0.442 MultiplierY=0 MultiplierZ=0  
Area=854 LoadPat=SLV\_y CoordSys=GLOBAL MultiplierX=0 MultiplierY=0.442 MultiplierZ=0  
Area=854 LoadPat=SLV\_z CoordSys=GLOBAL MultiplierX=0 MultiplierY=0 MultiplierZ=0.397  
Area=855 LoadPat=SLV\_x CoordSys=GLOBAL MultiplierX=0.442 MultiplierY=0 MultiplierZ=0  
Area=855 LoadPat=SLV\_y CoordSys=GLOBAL MultiplierX=0 MultiplierY=0.442 MultiplierZ=0  
Area=855 LoadPat=SLV\_z CoordSys=GLOBAL MultiplierX=0 MultiplierY=0 MultiplierZ=0.397  
Area=856 LoadPat=SLV\_x CoordSys=GLOBAL MultiplierX=0.442 MultiplierY=0 MultiplierZ=0  
Area=856 LoadPat=SLV\_y CoordSys=GLOBAL MultiplierX=0 MultiplierY=0.442 MultiplierZ=0  
Area=856 LoadPat=SLV\_z CoordSys=GLOBAL MultiplierX=0 MultiplierY=0 MultiplierZ=0.397  
Area=857 LoadPat=SLV\_x CoordSys=GLOBAL MultiplierX=0.442 MultiplierY=0 MultiplierZ=0  
Area=857 LoadPat=SLV\_y CoordSys=GLOBAL MultiplierX=0 MultiplierY=0.442 MultiplierZ=0  
Area=857 LoadPat=SLV\_z CoordSys=GLOBAL MultiplierX=0 MultiplierY=0 MultiplierZ=0.397  
Area=858 LoadPat=SLV\_x CoordSys=GLOBAL MultiplierX=0.442 MultiplierY=0 MultiplierZ=0  
Area=858 LoadPat=SLV\_y CoordSys=GLOBAL MultiplierX=0 MultiplierY=0.442 MultiplierZ=0  
Area=858 LoadPat=SLV\_z CoordSys=GLOBAL MultiplierX=0 MultiplierY=0 MultiplierZ=0.397  
Area=862 LoadPat=SLV\_x CoordSys=GLOBAL MultiplierX=0.442 MultiplierY=0 MultiplierZ=0  
Area=862 LoadPat=SLV\_y CoordSys=GLOBAL MultiplierX=0 MultiplierY=0.442 MultiplierZ=0  
Area=862 LoadPat=SLV\_z CoordSys=GLOBAL MultiplierX=0 MultiplierY=0 MultiplierZ=0.397  
Area=863 LoadPat=SLV\_x CoordSys=GLOBAL MultiplierX=0.442 MultiplierY=0 MultiplierZ=0  
Area=863 LoadPat=SLV\_y CoordSys=GLOBAL MultiplierX=0 MultiplierY=0.442 MultiplierZ=0  
Area=863 LoadPat=SLV\_z CoordSys=GLOBAL MultiplierX=0 MultiplierY=0 MultiplierZ=0.397  
Area=864 LoadPat=SLV\_x CoordSys=GLOBAL MultiplierX=0.442 MultiplierY=0 MultiplierZ=0  
Area=864 LoadPat=SLV\_y CoordSys=GLOBAL MultiplierX=0 MultiplierY=0.442 MultiplierZ=0  
Area=864 LoadPat=SLV\_z CoordSys=GLOBAL MultiplierX=0 MultiplierY=0 MultiplierZ=0.397  
Area=865 LoadPat=SLV\_x CoordSys=GLOBAL MultiplierX=0.442 MultiplierY=0 MultiplierZ=0  
Area=865 LoadPat=SLV\_y CoordSys=GLOBAL MultiplierX=0 MultiplierY=0.442 MultiplierZ=0  
Area=865 LoadPat=SLV\_z CoordSys=GLOBAL MultiplierX=0 MultiplierY=0 MultiplierZ=0.397  
Area=866 LoadPat=SLV\_x CoordSys=GLOBAL MultiplierX=0.442 MultiplierY=0 MultiplierZ=0  
Area=866 LoadPat=SLV\_y CoordSys=GLOBAL MultiplierX=0 MultiplierY=0.442 MultiplierZ=0  
Area=866 LoadPat=SLV\_z CoordSys=GLOBAL MultiplierX=0 MultiplierY=0 MultiplierZ=0.397  
Area=867 LoadPat=SLV\_x CoordSys=GLOBAL MultiplierX=0.442 MultiplierY=0 MultiplierZ=0  
Area=867 LoadPat=SLV\_y CoordSys=GLOBAL MultiplierX=0 MultiplierY=0.442 MultiplierZ=0  
Area=867 LoadPat=SLV\_z CoordSys=GLOBAL MultiplierX=0 MultiplierY=0 MultiplierZ=0.397  
Area=868 LoadPat=SLV\_x CoordSys=GLOBAL MultiplierX=0.442 MultiplierY=0 MultiplierZ=0  
Area=868 LoadPat=SLV\_y CoordSys=GLOBAL MultiplierX=0 MultiplierY=0.442 MultiplierZ=0  
Area=868 LoadPat=SLV\_z CoordSys=GLOBAL MultiplierX=0 MultiplierY=0 MultiplierZ=0.397  
Area=869 LoadPat=SLV\_x CoordSys=GLOBAL MultiplierX=0.442 MultiplierY=0 MultiplierZ=0  
Area=869 LoadPat=SLV\_y CoordSys=GLOBAL MultiplierX=0 MultiplierY=0.442 MultiplierZ=0  
Area=869 LoadPat=SLV\_z CoordSys=GLOBAL MultiplierX=0 MultiplierY=0 MultiplierZ=0.397  
Area=870 LoadPat=SLV\_x CoordSys=GLOBAL MultiplierX=0.442 MultiplierY=0 MultiplierZ=0  
Area=870 LoadPat=SLV\_y CoordSys=GLOBAL MultiplierX=0 MultiplierY=0.442 MultiplierZ=0  
Area=870 LoadPat=SLV\_z CoordSys=GLOBAL MultiplierX=0 MultiplierY=0 MultiplierZ=0.397  
Area=871 LoadPat=SLV\_x CoordSys=GLOBAL MultiplierX=0.442 MultiplierY=0 MultiplierZ=0  
Area=871 LoadPat=SLV\_y CoordSys=GLOBAL MultiplierX=0 MultiplierY=0.442 MultiplierZ=0  
Area=871 LoadPat=SLV\_z CoordSys=GLOBAL MultiplierX=0 MultiplierY=0 MultiplierZ=0.397  
Area=875 LoadPat=SLV\_x CoordSys=GLOBAL MultiplierX=0.442 MultiplierY=0 MultiplierZ=0

APPALTATORE: <b>TELESE S.c.a.r.l.</b> Consorzio Telese Società Consortile a Responsabilità Limitata	<b>ITINERARIO NAPOLI – BARI</b> <b>RADDOPPIO TRATTA CANCELLO-BENEVENTO</b>					
PROGETTAZIONE: Mandataria: <b>SYSTRA S.A.</b> Mandante: <b>SWS Engineering S.p.A.</b> <b>SYSTRA-SOTECNI S.p.A.</b>	<b>II LOTTO FUNZIONALE FRASSO TELESINO – VITULANO</b> <b>2° SUBLOTTO TELESE – SAN LORENZO</b> <b>PROGETTO ESECUTIVO</b>					
<b>PONTI E VIADOTTI – VI14</b> <b>"Struttura ad archi": Tabulato di calcolo – 2 di 2</b>	COMMESSA <b>IF2R</b>	LOTTO <b>2.2.E.ZZ</b>	CODIFICA <b>CL</b>	DOCUMENTO <b>VI.14.0.0.004</b>	REV. <b>A</b>	FOGLIO <b>74 di 597</b>

Area=875 LoadPat=SLV\_y CoordSys=GLOBAL MultiplierX=0 MultiplierY=0.442 MultiplierZ=0  
Area=875 LoadPat=SLV\_z CoordSys=GLOBAL MultiplierX=0 MultiplierY=0 MultiplierZ=0.397  
Area=876 LoadPat=SLV\_x CoordSys=GLOBAL MultiplierX=0.442 MultiplierY=0 MultiplierZ=0  
Area=876 LoadPat=SLV\_y CoordSys=GLOBAL MultiplierX=0 MultiplierY=0.442 MultiplierZ=0  
Area=876 LoadPat=SLV\_z CoordSys=GLOBAL MultiplierX=0 MultiplierY=0 MultiplierZ=0.397  
Area=877 LoadPat=SLV\_x CoordSys=GLOBAL MultiplierX=0.442 MultiplierY=0 MultiplierZ=0  
Area=877 LoadPat=SLV\_y CoordSys=GLOBAL MultiplierX=0 MultiplierY=0.442 MultiplierZ=0  
Area=877 LoadPat=SLV\_z CoordSys=GLOBAL MultiplierX=0 MultiplierY=0 MultiplierZ=0.397  
Area=878 LoadPat=SLV\_x CoordSys=GLOBAL MultiplierX=0.442 MultiplierY=0 MultiplierZ=0  
Area=878 LoadPat=SLV\_y CoordSys=GLOBAL MultiplierX=0 MultiplierY=0.442 MultiplierZ=0  
Area=878 LoadPat=SLV\_z CoordSys=GLOBAL MultiplierX=0 MultiplierY=0 MultiplierZ=0.397  
Area=879 LoadPat=SLV\_x CoordSys=GLOBAL MultiplierX=0.442 MultiplierY=0 MultiplierZ=0  
Area=879 LoadPat=SLV\_y CoordSys=GLOBAL MultiplierX=0 MultiplierY=0.442 MultiplierZ=0  
Area=879 LoadPat=SLV\_z CoordSys=GLOBAL MultiplierX=0 MultiplierY=0 MultiplierZ=0.397  
Area=880 LoadPat=SLV\_x CoordSys=GLOBAL MultiplierX=0.442 MultiplierY=0 MultiplierZ=0  
Area=880 LoadPat=SLV\_y CoordSys=GLOBAL MultiplierX=0 MultiplierY=0.442 MultiplierZ=0  
Area=880 LoadPat=SLV\_z CoordSys=GLOBAL MultiplierX=0 MultiplierY=0 MultiplierZ=0.397  
Area=881 LoadPat=SLV\_x CoordSys=GLOBAL MultiplierX=0.442 MultiplierY=0 MultiplierZ=0  
Area=881 LoadPat=SLV\_y CoordSys=GLOBAL MultiplierX=0 MultiplierY=0.442 MultiplierZ=0  
Area=881 LoadPat=SLV\_z CoordSys=GLOBAL MultiplierX=0 MultiplierY=0 MultiplierZ=0.397  
Area=882 LoadPat=SLV\_x CoordSys=GLOBAL MultiplierX=0.442 MultiplierY=0 MultiplierZ=0  
Area=882 LoadPat=SLV\_y CoordSys=GLOBAL MultiplierX=0 MultiplierY=0.442 MultiplierZ=0  
Area=882 LoadPat=SLV\_z CoordSys=GLOBAL MultiplierX=0 MultiplierY=0 MultiplierZ=0.397  
Area=883 LoadPat=SLV\_x CoordSys=GLOBAL MultiplierX=0.442 MultiplierY=0 MultiplierZ=0  
Area=883 LoadPat=SLV\_y CoordSys=GLOBAL MultiplierX=0 MultiplierY=0.442 MultiplierZ=0  
Area=883 LoadPat=SLV\_z CoordSys=GLOBAL MultiplierX=0 MultiplierY=0 MultiplierZ=0.397  
Area=884 LoadPat=SLV\_x CoordSys=GLOBAL MultiplierX=0.442 MultiplierY=0 MultiplierZ=0  
Area=884 LoadPat=SLV\_y CoordSys=GLOBAL MultiplierX=0 MultiplierY=0.442 MultiplierZ=0  
Area=884 LoadPat=SLV\_z CoordSys=GLOBAL MultiplierX=0 MultiplierY=0 MultiplierZ=0.397  
Area=885 LoadPat=SLV\_x CoordSys=GLOBAL MultiplierX=0.442 MultiplierY=0 MultiplierZ=0  
Area=885 LoadPat=SLV\_y CoordSys=GLOBAL MultiplierX=0 MultiplierY=0.442 MultiplierZ=0  
Area=885 LoadPat=SLV\_z CoordSys=GLOBAL MultiplierX=0 MultiplierY=0 MultiplierZ=0.397  
Area=886 LoadPat=SLV\_x CoordSys=GLOBAL MultiplierX=0.442 MultiplierY=0 MultiplierZ=0  
Area=886 LoadPat=SLV\_y CoordSys=GLOBAL MultiplierX=0 MultiplierY=0.442 MultiplierZ=0  
Area=886 LoadPat=SLV\_z CoordSys=GLOBAL MultiplierX=0 MultiplierY=0 MultiplierZ=0.397  
Area=887 LoadPat=SLV\_x CoordSys=GLOBAL MultiplierX=0.442 MultiplierY=0 MultiplierZ=0  
Area=887 LoadPat=SLV\_y CoordSys=GLOBAL MultiplierX=0 MultiplierY=0.442 MultiplierZ=0  
Area=887 LoadPat=SLV\_z CoordSys=GLOBAL MultiplierX=0 MultiplierY=0 MultiplierZ=0.397  
Area=889 LoadPat=SLV\_x CoordSys=GLOBAL MultiplierX=0.442 MultiplierY=0 MultiplierZ=0  
Area=889 LoadPat=SLV\_y CoordSys=GLOBAL MultiplierX=0 MultiplierY=0.442 MultiplierZ=0  
Area=889 LoadPat=SLV\_z CoordSys=GLOBAL MultiplierX=0 MultiplierY=0 MultiplierZ=0.397  
Area=890 LoadPat=SLV\_x CoordSys=GLOBAL MultiplierX=0.442 MultiplierY=0 MultiplierZ=0  
Area=890 LoadPat=SLV\_y CoordSys=GLOBAL MultiplierX=0 MultiplierY=0.442 MultiplierZ=0  
Area=890 LoadPat=SLV\_z CoordSys=GLOBAL MultiplierX=0 MultiplierY=0 MultiplierZ=0.397  
Area=891 LoadPat=SLV\_x CoordSys=GLOBAL MultiplierX=0.442 MultiplierY=0 MultiplierZ=0  
Area=891 LoadPat=SLV\_y CoordSys=GLOBAL MultiplierX=0 MultiplierY=0.442 MultiplierZ=0  
Area=891 LoadPat=SLV\_z CoordSys=GLOBAL MultiplierX=0 MultiplierY=0 MultiplierZ=0.397  
Area=892 LoadPat=SLV\_x CoordSys=GLOBAL MultiplierX=0.442 MultiplierY=0 MultiplierZ=0  
Area=892 LoadPat=SLV\_y CoordSys=GLOBAL MultiplierX=0 MultiplierY=0.442 MultiplierZ=0  
Area=892 LoadPat=SLV\_z CoordSys=GLOBAL MultiplierX=0 MultiplierY=0 MultiplierZ=0.397

APPALTATORE: <b>TELESE S.c.a r.l.</b> Consorzio Telese Società Consortile a Responsabilità Limitata	<b>ITINERARIO NAPOLI – BARI</b> <b>RADDOPPIO TRATTA CANCELLO-BENEVENTO</b> <b>II LOTTO FUNZIONALE FRASSO TELESINO – VITULANO</b> <b>2° SUBLOTTO TELESE – SAN LORENZO</b> <b>PROGETTO ESECUTIVO</b>					
PROGETTAZIONE: Mandataria: <b>SYSTRA S.A.</b> Mandante: <b>SWS Engineering S.p.A.</b> <b>SYSTRA-SOTECNI S.p.A.</b>						
<b>PONTI E VIADOTTI – VI14</b> <b>"Struttura ad archi": Tabulato di calcolo – 2 di 2</b>	COMMESSA <b>IF2R</b>	LOTTO <b>2.2.E.ZZ</b>	CODIFICA <b>CL</b>	DOCUMENTO <b>VI.14.0.0.004</b>	REV. <b>A</b>	FOGLIO <b>75 di 597</b>

Area=893 LoadPat=SLV\_x CoordSys=GLOBAL MultiplierX=0.442 MultiplierY=0 MultiplierZ=0  
 Area=893 LoadPat=SLV\_y CoordSys=GLOBAL MultiplierX=0 MultiplierY=0.442 MultiplierZ=0  
 Area=893 LoadPat=SLV\_z CoordSys=GLOBAL MultiplierX=0 MultiplierY=0 MultiplierZ=0.397  
 Area=894 LoadPat=SLV\_x CoordSys=GLOBAL MultiplierX=0.442 MultiplierY=0 MultiplierZ=0  
 Area=894 LoadPat=SLV\_y CoordSys=GLOBAL MultiplierX=0 MultiplierY=0.442 MultiplierZ=0  
 Area=894 LoadPat=SLV\_z CoordSys=GLOBAL MultiplierX=0 MultiplierY=0 MultiplierZ=0.397  
 Area=895 LoadPat=SLV\_x CoordSys=GLOBAL MultiplierX=0.442 MultiplierY=0 MultiplierZ=0  
 Area=895 LoadPat=SLV\_y CoordSys=GLOBAL MultiplierX=0 MultiplierY=0.442 MultiplierZ=0  
 Area=895 LoadPat=SLV\_z CoordSys=GLOBAL MultiplierX=0 MultiplierY=0 MultiplierZ=0.397  
 Area=896 LoadPat=SLV\_x CoordSys=GLOBAL MultiplierX=0.442 MultiplierY=0 MultiplierZ=0  
 Area=896 LoadPat=SLV\_y CoordSys=GLOBAL MultiplierX=0 MultiplierY=0.442 MultiplierZ=0  
 Area=896 LoadPat=SLV\_z CoordSys=GLOBAL MultiplierX=0 MultiplierY=0 MultiplierZ=0.397  
 Area=897 LoadPat=SLV\_x CoordSys=GLOBAL MultiplierX=0.442 MultiplierY=0 MultiplierZ=0  
 Area=897 LoadPat=SLV\_y CoordSys=GLOBAL MultiplierX=0 MultiplierY=0.442 MultiplierZ=0  
 Area=897 LoadPat=SLV\_z CoordSys=GLOBAL MultiplierX=0 MultiplierY=0 MultiplierZ=0.397  
 Area=898 LoadPat=SLV\_x CoordSys=GLOBAL MultiplierX=0.442 MultiplierY=0 MultiplierZ=0  
 Area=898 LoadPat=SLV\_y CoordSys=GLOBAL MultiplierX=0 MultiplierY=0.442 MultiplierZ=0  
 Area=898 LoadPat=SLV\_z CoordSys=GLOBAL MultiplierX=0 MultiplierY=0 MultiplierZ=0.397  
 Area=899 LoadPat=SLV\_x CoordSys=GLOBAL MultiplierX=0.442 MultiplierY=0 MultiplierZ=0  
 Area=899 LoadPat=SLV\_y CoordSys=GLOBAL MultiplierX=0 MultiplierY=0.442 MultiplierZ=0  
 Area=899 LoadPat=SLV\_z CoordSys=GLOBAL MultiplierX=0 MultiplierY=0 MultiplierZ=0.397  
 Area=900 LoadPat=SLV\_x CoordSys=GLOBAL MultiplierX=0.442 MultiplierY=0 MultiplierZ=0  
 Area=900 LoadPat=SLV\_y CoordSys=GLOBAL MultiplierX=0 MultiplierY=0.442 MultiplierZ=0  
 Area=900 LoadPat=SLV\_z CoordSys=GLOBAL MultiplierX=0 MultiplierY=0 MultiplierZ=0.397  
 Area=901 LoadPat=SLV\_x CoordSys=GLOBAL MultiplierX=0.442 MultiplierY=0 MultiplierZ=0  
 Area=901 LoadPat=SLV\_y CoordSys=GLOBAL MultiplierX=0 MultiplierY=0.442 MultiplierZ=0  
 Area=901 LoadPat=SLV\_z CoordSys=GLOBAL MultiplierX=0 MultiplierY=0 MultiplierZ=0.397  
 Area=902 LoadPat=SLV\_x CoordSys=GLOBAL MultiplierX=0.442 MultiplierY=0 MultiplierZ=0  
 Area=902 LoadPat=SLV\_y CoordSys=GLOBAL MultiplierX=0 MultiplierY=0.442 MultiplierZ=0  
 Area=902 LoadPat=SLV\_z CoordSys=GLOBAL MultiplierX=0 MultiplierY=0 MultiplierZ=0.397  
 Area=903 LoadPat=SLV\_x CoordSys=GLOBAL MultiplierX=0.442 MultiplierY=0 MultiplierZ=0  
 Area=903 LoadPat=SLV\_y CoordSys=GLOBAL MultiplierX=0 MultiplierY=0.442 MultiplierZ=0  
 Area=903 LoadPat=SLV\_z CoordSys=GLOBAL MultiplierX=0 MultiplierY=0 MultiplierZ=0.397  
 Area=904 LoadPat=SLV\_x CoordSys=GLOBAL MultiplierX=0.442 MultiplierY=0 MultiplierZ=0  
 Area=904 LoadPat=SLV\_y CoordSys=GLOBAL MultiplierX=0 MultiplierY=0.442 MultiplierZ=0  
 Area=904 LoadPat=SLV\_z CoordSys=GLOBAL MultiplierX=0 MultiplierY=0 MultiplierZ=0.397  
 Area=905 LoadPat=SLV\_x CoordSys=GLOBAL MultiplierX=0.442 MultiplierY=0 MultiplierZ=0  
 Area=905 LoadPat=SLV\_y CoordSys=GLOBAL MultiplierX=0 MultiplierY=0.442 MultiplierZ=0  
 Area=905 LoadPat=SLV\_z CoordSys=GLOBAL MultiplierX=0 MultiplierY=0 MultiplierZ=0.397  
 Area=906 LoadPat=SLV\_x CoordSys=GLOBAL MultiplierX=0.442 MultiplierY=0 MultiplierZ=0  
 Area=906 LoadPat=SLV\_y CoordSys=GLOBAL MultiplierX=0 MultiplierY=0.442 MultiplierZ=0  
 Area=906 LoadPat=SLV\_z CoordSys=GLOBAL MultiplierX=0 MultiplierY=0 MultiplierZ=0.397  
 Area=910 LoadPat=SLV\_x CoordSys=GLOBAL MultiplierX=0.442 MultiplierY=0 MultiplierZ=0  
 Area=910 LoadPat=SLV\_y CoordSys=GLOBAL MultiplierX=0 MultiplierY=0.442 MultiplierZ=0  
 Area=910 LoadPat=SLV\_z CoordSys=GLOBAL MultiplierX=0 MultiplierY=0 MultiplierZ=0.397  
 Area=911 LoadPat=SLV\_x CoordSys=GLOBAL MultiplierX=0.442 MultiplierY=0 MultiplierZ=0  
 Area=911 LoadPat=SLV\_y CoordSys=GLOBAL MultiplierX=0 MultiplierY=0.442 MultiplierZ=0  
 Area=911 LoadPat=SLV\_z CoordSys=GLOBAL MultiplierX=0 MultiplierY=0 MultiplierZ=0.397  
 Area=912 LoadPat=SLV\_x CoordSys=GLOBAL MultiplierX=0.442 MultiplierY=0 MultiplierZ=0  
 Area=912 LoadPat=SLV\_y CoordSys=GLOBAL MultiplierX=0 MultiplierY=0.442 MultiplierZ=0

APPALDATTORE:  Consorzio Telese Società Consortile a Responsabilità Limitata	<b>ITINERARIO NAPOLI – BARI</b> <b>RADDOPPIO TRATTA CANCELLO-BENEVENTO</b> <b>II LOTTO FUNZIONALE FRASSO TELESINO – VITULANO</b> <b>2° SUBLOTTO TELESE – SAN LORENZO</b>  <b>PROGETTO ESECUTIVO</b>					
PROGETTAZIONE: Mandatario: SYSTRA S.A.      Mandante: SWS Engineering S.p.A.      SYSTRA-SOTECNI S.p.A.						
<b>PONTI E VIADOTTI – VI14</b> <b>"Struttura ad archi": Tabulato di calcolo – 2 di 2</b>	<b>COMMESSA</b> <b>IF2R</b>	<b>LOTTO</b> <b>2.2.E.ZZ</b>	<b>CODIFICA</b> <b>CL</b>	<b>DOCUMENTO</b> <b>VI.14.0.0.004</b>	<b>REV.</b> <b>A</b>	<b>FOGLIO</b> <b>76 di 597</b>

Area=912 LoadPat=SLV\_z CoordSys=GLOBAL MultiplierX=0 MultiplierY=0 MultiplierZ=0.397  
Area=913 LoadPat=SLV\_x CoordSys=GLOBAL MultiplierX=0.442 MultiplierY=0 MultiplierZ=0  
Area=913 LoadPat=SLV\_y CoordSys=GLOBAL MultiplierX=0 MultiplierY=0.442 MultiplierZ=0  
Area=913 LoadPat=SLV\_z CoordSys=GLOBAL MultiplierX=0 MultiplierY=0 MultiplierZ=0.397  
Area=914 LoadPat=SLV\_x CoordSys=GLOBAL MultiplierX=0.442 MultiplierY=0 MultiplierZ=0  
Area=914 LoadPat=SLV\_y CoordSys=GLOBAL MultiplierX=0 MultiplierY=0.442 MultiplierZ=0  
Area=914 LoadPat=SLV\_z CoordSys=GLOBAL MultiplierX=0 MultiplierY=0 MultiplierZ=0.397  
Area=915 LoadPat=SLV\_x CoordSys=GLOBAL MultiplierX=0.442 MultiplierY=0 MultiplierZ=0  
Area=915 LoadPat=SLV\_y CoordSys=GLOBAL MultiplierX=0 MultiplierY=0.442 MultiplierZ=0  
Area=915 LoadPat=SLV\_z CoordSys=GLOBAL MultiplierX=0 MultiplierY=0 MultiplierZ=0.397  
Area=916 LoadPat=SLV\_x CoordSys=GLOBAL MultiplierX=0.442 MultiplierY=0 MultiplierZ=0  
Area=916 LoadPat=SLV\_y CoordSys=GLOBAL MultiplierX=0 MultiplierY=0.442 MultiplierZ=0  
Area=916 LoadPat=SLV\_z CoordSys=GLOBAL MultiplierX=0 MultiplierY=0 MultiplierZ=0.397  
Area=917 LoadPat=SLV\_x CoordSys=GLOBAL MultiplierX=0.442 MultiplierY=0 MultiplierZ=0  
Area=917 LoadPat=SLV\_y CoordSys=GLOBAL MultiplierX=0 MultiplierY=0.442 MultiplierZ=0  
Area=917 LoadPat=SLV\_z CoordSys=GLOBAL MultiplierX=0 MultiplierY=0 MultiplierZ=0.397  
Area=918 LoadPat=SLV\_x CoordSys=GLOBAL MultiplierX=0.442 MultiplierY=0 MultiplierZ=0  
Area=918 LoadPat=SLV\_y CoordSys=GLOBAL MultiplierX=0 MultiplierY=0.442 MultiplierZ=0  
Area=918 LoadPat=SLV\_z CoordSys=GLOBAL MultiplierX=0 MultiplierY=0 MultiplierZ=0.397  
Area=919 LoadPat=SLV\_x CoordSys=GLOBAL MultiplierX=0.442 MultiplierY=0 MultiplierZ=0  
Area=919 LoadPat=SLV\_y CoordSys=GLOBAL MultiplierX=0 MultiplierY=0.442 MultiplierZ=0  
Area=919 LoadPat=SLV\_z CoordSys=GLOBAL MultiplierX=0 MultiplierY=0 MultiplierZ=0.397  
Area=920 LoadPat=SLV\_x CoordSys=GLOBAL MultiplierX=0.442 MultiplierY=0 MultiplierZ=0  
Area=920 LoadPat=SLV\_y CoordSys=GLOBAL MultiplierX=0 MultiplierY=0.442 MultiplierZ=0  
Area=920 LoadPat=SLV\_z CoordSys=GLOBAL MultiplierX=0 MultiplierY=0 MultiplierZ=0.397  
Area=921 LoadPat=SLV\_x CoordSys=GLOBAL MultiplierX=0.442 MultiplierY=0 MultiplierZ=0  
Area=921 LoadPat=SLV\_y CoordSys=GLOBAL MultiplierX=0 MultiplierY=0.442 MultiplierZ=0  
Area=921 LoadPat=SLV\_z CoordSys=GLOBAL MultiplierX=0 MultiplierY=0 MultiplierZ=0.397  
Area=922 LoadPat=SLV\_x CoordSys=GLOBAL MultiplierX=0.442 MultiplierY=0 MultiplierZ=0  
Area=922 LoadPat=SLV\_y CoordSys=GLOBAL MultiplierX=0 MultiplierY=0.442 MultiplierZ=0  
Area=922 LoadPat=SLV\_z CoordSys=GLOBAL MultiplierX=0 MultiplierY=0 MultiplierZ=0.397  
Area=923 LoadPat=SLV\_x CoordSys=GLOBAL MultiplierX=0.442 MultiplierY=0 MultiplierZ=0  
Area=923 LoadPat=SLV\_y CoordSys=GLOBAL MultiplierX=0 MultiplierY=0.442 MultiplierZ=0  
Area=923 LoadPat=SLV\_z CoordSys=GLOBAL MultiplierX=0 MultiplierY=0 MultiplierZ=0.397  
Area=927 LoadPat=SLV\_x CoordSys=GLOBAL MultiplierX=0.442 MultiplierY=0 MultiplierZ=0  
Area=927 LoadPat=SLV\_y CoordSys=GLOBAL MultiplierX=0 MultiplierY=0.442 MultiplierZ=0  
Area=927 LoadPat=SLV\_z CoordSys=GLOBAL MultiplierX=0 MultiplierY=0 MultiplierZ=0.397  
Area=928 LoadPat=SLV\_x CoordSys=GLOBAL MultiplierX=0.442 MultiplierY=0 MultiplierZ=0  
Area=928 LoadPat=SLV\_y CoordSys=GLOBAL MultiplierX=0 MultiplierY=0.442 MultiplierZ=0  
Area=928 LoadPat=SLV\_z CoordSys=GLOBAL MultiplierX=0 MultiplierY=0 MultiplierZ=0.397  
Area=929 LoadPat=SLV\_x CoordSys=GLOBAL MultiplierX=0.442 MultiplierY=0 MultiplierZ=0  
Area=929 LoadPat=SLV\_y CoordSys=GLOBAL MultiplierX=0 MultiplierY=0.442 MultiplierZ=0  
Area=929 LoadPat=SLV\_z CoordSys=GLOBAL MultiplierX=0 MultiplierY=0 MultiplierZ=0.397  
Area=930 LoadPat=SLV\_x CoordSys=GLOBAL MultiplierX=0.442 MultiplierY=0 MultiplierZ=0  
Area=930 LoadPat=SLV\_y CoordSys=GLOBAL MultiplierX=0 MultiplierY=0.442 MultiplierZ=0  
Area=930 LoadPat=SLV\_z CoordSys=GLOBAL MultiplierX=0 MultiplierY=0 MultiplierZ=0.397  
Area=969 LoadPat=SLV\_x CoordSys=GLOBAL MultiplierX=0.442 MultiplierY=0 MultiplierZ=0  
Area=969 LoadPat=SLV\_y CoordSys=GLOBAL MultiplierX=0 MultiplierY=0.442 MultiplierZ=0  
Area=969 LoadPat=SLV\_z CoordSys=GLOBAL MultiplierX=0 MultiplierY=0 MultiplierZ=0.397  
Area=970 LoadPat=SLV\_x CoordSys=GLOBAL MultiplierX=0.442 MultiplierY=0 MultiplierZ=0

APPALTATORE: <b>TELESE S.c.a.r.l.</b> Consorzio Telese Società Consortile a Responsabilità Limitata	<b>ITINERARIO NAPOLI – BARI</b> <b>RADDOPPIO TRATTA CANCELLO-BENEVENTO</b> <b>II LOTTO FUNZIONALE FRASSO TELESINO – VITULANO</b> <b>2° SUBLOTTO TELESE – SAN LORENZO</b> <b>PROGETTO ESECUTIVO</b>					
PROGETTAZIONE: Mandataria: <b>SYSTRA S.A.</b> Mandante: <b>SWS Engineering S.p.A.</b> <b>SYSTRA-SOTECNI S.p.A.</b>						
<b>PONTI E VIADOTTI – VI14</b> <b>"Struttura ad archi": Tabulato di calcolo – 2 di 2</b>	COMMESSA <b>IF2R</b>	LOTTO <b>2.2.E.ZZ</b>	CODIFICA <b>CL</b>	DOCUMENTO <b>VI.14.0.0.004</b>	REV. <b>A</b>	FOGLIO <b>77 di 597</b>

Area=970 LoadPat=SLV\_y CoordSys=GLOBAL MultiplierX=0 MultiplierY=0.442 MultiplierZ=0  
Area=970 LoadPat=SLV\_z CoordSys=GLOBAL MultiplierX=0 MultiplierY=0 MultiplierZ=0.397  
Area=971 LoadPat=SLV\_x CoordSys=GLOBAL MultiplierX=0.442 MultiplierY=0 MultiplierZ=0  
Area=971 LoadPat=SLV\_y CoordSys=GLOBAL MultiplierX=0 MultiplierY=0.442 MultiplierZ=0  
Area=971 LoadPat=SLV\_z CoordSys=GLOBAL MultiplierX=0 MultiplierY=0 MultiplierZ=0.397  
Area=972 LoadPat=SLV\_x CoordSys=GLOBAL MultiplierX=0.442 MultiplierY=0 MultiplierZ=0  
Area=972 LoadPat=SLV\_y CoordSys=GLOBAL MultiplierX=0 MultiplierY=0.442 MultiplierZ=0  
Area=972 LoadPat=SLV\_z CoordSys=GLOBAL MultiplierX=0 MultiplierY=0 MultiplierZ=0.397  
Area=973 LoadPat=SLV\_x CoordSys=GLOBAL MultiplierX=0.442 MultiplierY=0 MultiplierZ=0  
Area=973 LoadPat=SLV\_y CoordSys=GLOBAL MultiplierX=0 MultiplierY=0.442 MultiplierZ=0  
Area=973 LoadPat=SLV\_z CoordSys=GLOBAL MultiplierX=0 MultiplierY=0 MultiplierZ=0.397  
Area=974 LoadPat=SLV\_x CoordSys=GLOBAL MultiplierX=0.442 MultiplierY=0 MultiplierZ=0  
Area=974 LoadPat=SLV\_y CoordSys=GLOBAL MultiplierX=0 MultiplierY=0.442 MultiplierZ=0  
Area=974 LoadPat=SLV\_z CoordSys=GLOBAL MultiplierX=0 MultiplierY=0 MultiplierZ=0.397  
Area=975 LoadPat=SLV\_x CoordSys=GLOBAL MultiplierX=0.442 MultiplierY=0 MultiplierZ=0  
Area=975 LoadPat=SLV\_y CoordSys=GLOBAL MultiplierX=0 MultiplierY=0.442 MultiplierZ=0  
Area=975 LoadPat=SLV\_z CoordSys=GLOBAL MultiplierX=0 MultiplierY=0 MultiplierZ=0.397  
Area=976 LoadPat=SLV\_x CoordSys=GLOBAL MultiplierX=0.442 MultiplierY=0 MultiplierZ=0  
Area=976 LoadPat=SLV\_y CoordSys=GLOBAL MultiplierX=0 MultiplierY=0.442 MultiplierZ=0  
Area=976 LoadPat=SLV\_z CoordSys=GLOBAL MultiplierX=0 MultiplierY=0 MultiplierZ=0.397  
Area=977 LoadPat=SLV\_x CoordSys=GLOBAL MultiplierX=0.442 MultiplierY=0 MultiplierZ=0  
Area=977 LoadPat=SLV\_y CoordSys=GLOBAL MultiplierX=0 MultiplierY=0.442 MultiplierZ=0  
Area=977 LoadPat=SLV\_z CoordSys=GLOBAL MultiplierX=0 MultiplierY=0 MultiplierZ=0.397  
Area=978 LoadPat=SLV\_x CoordSys=GLOBAL MultiplierX=0.442 MultiplierY=0 MultiplierZ=0  
Area=978 LoadPat=SLV\_y CoordSys=GLOBAL MultiplierX=0 MultiplierY=0.442 MultiplierZ=0  
Area=978 LoadPat=SLV\_z CoordSys=GLOBAL MultiplierX=0 MultiplierY=0 MultiplierZ=0.397  
Area=979 LoadPat=SLV\_x CoordSys=GLOBAL MultiplierX=0.442 MultiplierY=0 MultiplierZ=0  
Area=979 LoadPat=SLV\_y CoordSys=GLOBAL MultiplierX=0 MultiplierY=0.442 MultiplierZ=0  
Area=979 LoadPat=SLV\_z CoordSys=GLOBAL MultiplierX=0 MultiplierY=0 MultiplierZ=0.397  
Area=983 LoadPat=SLV\_x CoordSys=GLOBAL MultiplierX=0.442 MultiplierY=0 MultiplierZ=0  
Area=983 LoadPat=SLV\_y CoordSys=GLOBAL MultiplierX=0 MultiplierY=0.442 MultiplierZ=0  
Area=983 LoadPat=SLV\_z CoordSys=GLOBAL MultiplierX=0 MultiplierY=0 MultiplierZ=0.397  
Area=984 LoadPat=SLV\_x CoordSys=GLOBAL MultiplierX=0.442 MultiplierY=0 MultiplierZ=0  
Area=984 LoadPat=SLV\_y CoordSys=GLOBAL MultiplierX=0 MultiplierY=0.442 MultiplierZ=0  
Area=984 LoadPat=SLV\_z CoordSys=GLOBAL MultiplierX=0 MultiplierY=0 MultiplierZ=0.397  
Area=985 LoadPat=SLV\_x CoordSys=GLOBAL MultiplierX=0.442 MultiplierY=0 MultiplierZ=0  
Area=985 LoadPat=SLV\_y CoordSys=GLOBAL MultiplierX=0 MultiplierY=0.442 MultiplierZ=0  
Area=985 LoadPat=SLV\_z CoordSys=GLOBAL MultiplierX=0 MultiplierY=0 MultiplierZ=0.397  
Area=986 LoadPat=SLV\_x CoordSys=GLOBAL MultiplierX=0.442 MultiplierY=0 MultiplierZ=0  
Area=986 LoadPat=SLV\_y CoordSys=GLOBAL MultiplierX=0 MultiplierY=0.442 MultiplierZ=0  
Area=986 LoadPat=SLV\_z CoordSys=GLOBAL MultiplierX=0 MultiplierY=0 MultiplierZ=0.397  
Area=987 LoadPat=SLV\_x CoordSys=GLOBAL MultiplierX=0.442 MultiplierY=0 MultiplierZ=0  
Area=987 LoadPat=SLV\_y CoordSys=GLOBAL MultiplierX=0 MultiplierY=0.442 MultiplierZ=0  
Area=987 LoadPat=SLV\_z CoordSys=GLOBAL MultiplierX=0 MultiplierY=0 MultiplierZ=0.397  
Area=988 LoadPat=SLV\_x CoordSys=GLOBAL MultiplierX=0.442 MultiplierY=0 MultiplierZ=0  
Area=988 LoadPat=SLV\_y CoordSys=GLOBAL MultiplierX=0 MultiplierY=0.442 MultiplierZ=0  
Area=988 LoadPat=SLV\_z CoordSys=GLOBAL MultiplierX=0 MultiplierY=0 MultiplierZ=0.397  
Area=989 LoadPat=SLV\_x CoordSys=GLOBAL MultiplierX=0.442 MultiplierY=0 MultiplierZ=0  
Area=989 LoadPat=SLV\_y CoordSys=GLOBAL MultiplierX=0 MultiplierY=0.442 MultiplierZ=0  
Area=989 LoadPat=SLV\_z CoordSys=GLOBAL MultiplierX=0 MultiplierY=0 MultiplierZ=0.397

APPALTATORE: <b>TELESE S.c.a r.l.</b> Consorzio Telese Società Consortile a Responsabilità Limitata	ITINERARIO NAPOLI – BARI RADDOPPIO TRATTA CANCELLO-BENEVENTO II LOTTO FUNZIONALE FRASSO TELESINO – VITULANO 2° SUBLOTTO TELESE – SAN LORENZO PROGETTO ESECUTIVO					
PROGETTAZIONE: Mandatario: SYSTRA S.A. Mandante: SWS Engineering S.p.A. SYSTRA-SOTECNI S.p.A.						
PONTI E VIADOTTI – VI14 "Struttura ad archi": Tabulato di calcolo – 2 di 2	COMMESSA IF2R	LOTTO 2.2.E.ZZ	CODIFICA CL	DOCUMENTO VI.14.0.0.004	REV. A	FOGLIO 78 di 597

Area=990 LoadPat=SLV\_x CoordSys=GLOBAL MultiplierX=0.442 MultiplierY=0 MultiplierZ=0  
Area=990 LoadPat=SLV\_y CoordSys=GLOBAL MultiplierX=0 MultiplierY=0.442 MultiplierZ=0  
Area=990 LoadPat=SLV\_z CoordSys=GLOBAL MultiplierX=0 MultiplierY=0 MultiplierZ=0.397  
Area=991 LoadPat=SLV\_x CoordSys=GLOBAL MultiplierX=0.442 MultiplierY=0 MultiplierZ=0  
Area=991 LoadPat=SLV\_y CoordSys=GLOBAL MultiplierX=0 MultiplierY=0.442 MultiplierZ=0  
Area=991 LoadPat=SLV\_z CoordSys=GLOBAL MultiplierX=0 MultiplierY=0 MultiplierZ=0.397  
Area=992 LoadPat=SLV\_x CoordSys=GLOBAL MultiplierX=0.442 MultiplierY=0 MultiplierZ=0  
Area=992 LoadPat=SLV\_y CoordSys=GLOBAL MultiplierX=0 MultiplierY=0.442 MultiplierZ=0  
Area=992 LoadPat=SLV\_z CoordSys=GLOBAL MultiplierX=0 MultiplierY=0 MultiplierZ=0.397  
Area=993 LoadPat=SLV\_x CoordSys=GLOBAL MultiplierX=0.442 MultiplierY=0 MultiplierZ=0  
Area=993 LoadPat=SLV\_y CoordSys=GLOBAL MultiplierX=0 MultiplierY=0.442 MultiplierZ=0  
Area=993 LoadPat=SLV\_z CoordSys=GLOBAL MultiplierX=0 MultiplierY=0 MultiplierZ=0.397  
Area=994 LoadPat=SLV\_x CoordSys=GLOBAL MultiplierX=0.442 MultiplierY=0 MultiplierZ=0  
Area=994 LoadPat=SLV\_y CoordSys=GLOBAL MultiplierX=0 MultiplierY=0.442 MultiplierZ=0  
Area=994 LoadPat=SLV\_z CoordSys=GLOBAL MultiplierX=0 MultiplierY=0 MultiplierZ=0.397  
Area=995 LoadPat=SLV\_x CoordSys=GLOBAL MultiplierX=0.442 MultiplierY=0 MultiplierZ=0  
Area=995 LoadPat=SLV\_y CoordSys=GLOBAL MultiplierX=0 MultiplierY=0.442 MultiplierZ=0  
Area=995 LoadPat=SLV\_z CoordSys=GLOBAL MultiplierX=0 MultiplierY=0 MultiplierZ=0.397  
Area=996 LoadPat=SLV\_x CoordSys=GLOBAL MultiplierX=0.442 MultiplierY=0 MultiplierZ=0  
Area=996 LoadPat=SLV\_y CoordSys=GLOBAL MultiplierX=0 MultiplierY=0.442 MultiplierZ=0  
Area=996 LoadPat=SLV\_z CoordSys=GLOBAL MultiplierX=0 MultiplierY=0 MultiplierZ=0.397  
Area=997 LoadPat=SLV\_x CoordSys=GLOBAL MultiplierX=0.442 MultiplierY=0 MultiplierZ=0  
Area=997 LoadPat=SLV\_y CoordSys=GLOBAL MultiplierX=0 MultiplierY=0.442 MultiplierZ=0  
Area=997 LoadPat=SLV\_z CoordSys=GLOBAL MultiplierX=0 MultiplierY=0 MultiplierZ=0.397  
Area=998 LoadPat=SLV\_x CoordSys=GLOBAL MultiplierX=0.442 MultiplierY=0 MultiplierZ=0  
Area=998 LoadPat=SLV\_y CoordSys=GLOBAL MultiplierX=0 MultiplierY=0.442 MultiplierZ=0  
Area=998 LoadPat=SLV\_z CoordSys=GLOBAL MultiplierX=0 MultiplierY=0 MultiplierZ=0.397  
Area=999 LoadPat=SLV\_x CoordSys=GLOBAL MultiplierX=0.442 MultiplierY=0 MultiplierZ=0  
Area=999 LoadPat=SLV\_y CoordSys=GLOBAL MultiplierX=0 MultiplierY=0.442 MultiplierZ=0  
Area=999 LoadPat=SLV\_z CoordSys=GLOBAL MultiplierX=0 MultiplierY=0 MultiplierZ=0.397  
Area=1000 LoadPat=SLV\_x CoordSys=GLOBAL MultiplierX=0.442 MultiplierY=0 MultiplierZ=0  
Area=1000 LoadPat=SLV\_y CoordSys=GLOBAL MultiplierX=0 MultiplierY=0.442 MultiplierZ=0  
Area=1000 LoadPat=SLV\_z CoordSys=GLOBAL MultiplierX=0 MultiplierY=0 MultiplierZ=0.397  
Area=1001 LoadPat=SLV\_x CoordSys=GLOBAL MultiplierX=0.442 MultiplierY=0 MultiplierZ=0  
Area=1001 LoadPat=SLV\_y CoordSys=GLOBAL MultiplierX=0 MultiplierY=0.442 MultiplierZ=0  
Area=1001 LoadPat=SLV\_z CoordSys=GLOBAL MultiplierX=0 MultiplierY=0 MultiplierZ=0.397  
Area=1005 LoadPat=SLV\_x CoordSys=GLOBAL MultiplierX=0.442 MultiplierY=0 MultiplierZ=0  
Area=1005 LoadPat=SLV\_y CoordSys=GLOBAL MultiplierX=0 MultiplierY=0.442 MultiplierZ=0  
Area=1005 LoadPat=SLV\_z CoordSys=GLOBAL MultiplierX=0 MultiplierY=0 MultiplierZ=0.397  
Area=1006 LoadPat=SLV\_x CoordSys=GLOBAL MultiplierX=0.442 MultiplierY=0 MultiplierZ=0  
Area=1006 LoadPat=SLV\_y CoordSys=GLOBAL MultiplierX=0 MultiplierY=0.442 MultiplierZ=0  
Area=1006 LoadPat=SLV\_z CoordSys=GLOBAL MultiplierX=0 MultiplierY=0 MultiplierZ=0.397  
Area=1007 LoadPat=SLV\_x CoordSys=GLOBAL MultiplierX=0.442 MultiplierY=0 MultiplierZ=0  
Area=1007 LoadPat=SLV\_y CoordSys=GLOBAL MultiplierX=0 MultiplierY=0.442 MultiplierZ=0  
Area=1007 LoadPat=SLV\_z CoordSys=GLOBAL MultiplierX=0 MultiplierY=0 MultiplierZ=0.397  
Area=1008 LoadPat=SLV\_x CoordSys=GLOBAL MultiplierX=0.442 MultiplierY=0 MultiplierZ=0  
Area=1008 LoadPat=SLV\_y CoordSys=GLOBAL MultiplierX=0 MultiplierY=0.442 MultiplierZ=0  
Area=1008 LoadPat=SLV\_z CoordSys=GLOBAL MultiplierX=0 MultiplierY=0 MultiplierZ=0.397  
Area=1010 LoadPat=SLV\_x CoordSys=GLOBAL MultiplierX=0.442 MultiplierY=0 MultiplierZ=0  
Area=1010 LoadPat=SLV\_y CoordSys=GLOBAL MultiplierX=0 MultiplierY=0.442 MultiplierZ=0

APPALTATORE: <b>TELESE S.c.a r.l.</b> Consorzio Telese Società Consortile a Responsabilità Limitata	<b>ITINERARIO NAPOLI – BARI</b> <b>RADDOPPIO TRATTA CANCELLO-BENEVENTO</b> <b>II LOTTO FUNZIONALE FRASSO TELESINO – VITULANO</b> <b>2° SUBLOTTO TELESE – SAN LORENZO</b> <b>PROGETTO ESECUTIVO</b>
PROGETTAZIONE: Mandataria: <b>SYSTRA S.A.</b> Mandante: <b>SWS Engineering S.p.A.</b> <b>SYSTRA-SOTECNI S.p.A.</b>	COMMESSA    LOTTO    CODIFICA    DOCUMENTO    REV.    FOGLIO <b>IF2R</b> <b>2.2.E.ZZ</b> <b>CL</b> <b>VI.14.0.0.004</b> <b>A</b> <b>79 di 597</b>
<b>PONTI E VIADOTTI – VI14</b> <b>"Struttura ad archi": Tabulato di calcolo – 2 di 2</b>	

Area=1010 LoadPat=SLV\_z CoordSys=GLOBAL MultiplierX=0 MultiplierY=0 MultiplierZ=0.397  
Area=1011 LoadPat=SLV\_x CoordSys=GLOBAL MultiplierX=0.442 MultiplierY=0 MultiplierZ=0  
Area=1011 LoadPat=SLV\_y CoordSys=GLOBAL MultiplierX=0 MultiplierY=0.442 MultiplierZ=0  
Area=1011 LoadPat=SLV\_z CoordSys=GLOBAL MultiplierX=0 MultiplierY=0 MultiplierZ=0.397  
Area=1012 LoadPat=SLV\_x CoordSys=GLOBAL MultiplierX=0.442 MultiplierY=0 MultiplierZ=0  
Area=1012 LoadPat=SLV\_y CoordSys=GLOBAL MultiplierX=0 MultiplierY=0.442 MultiplierZ=0  
Area=1012 LoadPat=SLV\_z CoordSys=GLOBAL MultiplierX=0 MultiplierY=0 MultiplierZ=0.397  
Area=1013 LoadPat=SLV\_x CoordSys=GLOBAL MultiplierX=0.442 MultiplierY=0 MultiplierZ=0  
Area=1013 LoadPat=SLV\_y CoordSys=GLOBAL MultiplierX=0 MultiplierY=0.442 MultiplierZ=0  
Area=1013 LoadPat=SLV\_z CoordSys=GLOBAL MultiplierX=0 MultiplierY=0 MultiplierZ=0.397  
Area=1014 LoadPat=SLV\_x CoordSys=GLOBAL MultiplierX=0.442 MultiplierY=0 MultiplierZ=0  
Area=1014 LoadPat=SLV\_y CoordSys=GLOBAL MultiplierX=0 MultiplierY=0.442 MultiplierZ=0  
Area=1014 LoadPat=SLV\_z CoordSys=GLOBAL MultiplierX=0 MultiplierY=0 MultiplierZ=0.397  
Area=1015 LoadPat=SLV\_x CoordSys=GLOBAL MultiplierX=0.442 MultiplierY=0 MultiplierZ=0  
Area=1015 LoadPat=SLV\_y CoordSys=GLOBAL MultiplierX=0 MultiplierY=0.442 MultiplierZ=0  
Area=1015 LoadPat=SLV\_z CoordSys=GLOBAL MultiplierX=0 MultiplierY=0 MultiplierZ=0.397  
Area=1016 LoadPat=SLV\_x CoordSys=GLOBAL MultiplierX=0.442 MultiplierY=0 MultiplierZ=0  
Area=1016 LoadPat=SLV\_y CoordSys=GLOBAL MultiplierX=0 MultiplierY=0.442 MultiplierZ=0  
Area=1016 LoadPat=SLV\_z CoordSys=GLOBAL MultiplierX=0 MultiplierY=0 MultiplierZ=0.397  
Area=1018 LoadPat=SLV\_x CoordSys=GLOBAL MultiplierX=0.442 MultiplierY=0 MultiplierZ=0  
Area=1018 LoadPat=SLV\_y CoordSys=GLOBAL MultiplierX=0 MultiplierY=0.442 MultiplierZ=0  
Area=1018 LoadPat=SLV\_z CoordSys=GLOBAL MultiplierX=0 MultiplierY=0 MultiplierZ=0.397  
Area=1019 LoadPat=SLV\_x CoordSys=GLOBAL MultiplierX=0.442 MultiplierY=0 MultiplierZ=0  
Area=1019 LoadPat=SLV\_y CoordSys=GLOBAL MultiplierX=0 MultiplierY=0.442 MultiplierZ=0  
Area=1019 LoadPat=SLV\_z CoordSys=GLOBAL MultiplierX=0 MultiplierY=0 MultiplierZ=0.397  
Area=1020 LoadPat=SLV\_x CoordSys=GLOBAL MultiplierX=0.442 MultiplierY=0 MultiplierZ=0  
Area=1020 LoadPat=SLV\_y CoordSys=GLOBAL MultiplierX=0 MultiplierY=0.442 MultiplierZ=0  
Area=1020 LoadPat=SLV\_z CoordSys=GLOBAL MultiplierX=0 MultiplierY=0 MultiplierZ=0.397  
Area=1021 LoadPat=SLV\_x CoordSys=GLOBAL MultiplierX=0.442 MultiplierY=0 MultiplierZ=0  
Area=1021 LoadPat=SLV\_y CoordSys=GLOBAL MultiplierX=0 MultiplierY=0.442 MultiplierZ=0  
Area=1021 LoadPat=SLV\_z CoordSys=GLOBAL MultiplierX=0 MultiplierY=0 MultiplierZ=0.397  
Area=1022 LoadPat=SLV\_x CoordSys=GLOBAL MultiplierX=0.442 MultiplierY=0 MultiplierZ=0  
Area=1022 LoadPat=SLV\_y CoordSys=GLOBAL MultiplierX=0 MultiplierY=0.442 MultiplierZ=0  
Area=1022 LoadPat=SLV\_z CoordSys=GLOBAL MultiplierX=0 MultiplierY=0 MultiplierZ=0.397  
Area=1023 LoadPat=SLV\_x CoordSys=GLOBAL MultiplierX=0.442 MultiplierY=0 MultiplierZ=0  
Area=1023 LoadPat=SLV\_y CoordSys=GLOBAL MultiplierX=0 MultiplierY=0.442 MultiplierZ=0  
Area=1023 LoadPat=SLV\_z CoordSys=GLOBAL MultiplierX=0 MultiplierY=0 MultiplierZ=0.397  
Area=1024 LoadPat=SLV\_x CoordSys=GLOBAL MultiplierX=0.442 MultiplierY=0 MultiplierZ=0  
Area=1024 LoadPat=SLV\_y CoordSys=GLOBAL MultiplierX=0 MultiplierY=0.442 MultiplierZ=0  
Area=1024 LoadPat=SLV\_z CoordSys=GLOBAL MultiplierX=0 MultiplierY=0 MultiplierZ=0.397  
Area=1049 LoadPat=SLV\_x CoordSys=GLOBAL MultiplierX=0.442 MultiplierY=0 MultiplierZ=0  
Area=1049 LoadPat=SLV\_y CoordSys=GLOBAL MultiplierX=0 MultiplierY=0.442 MultiplierZ=0  
Area=1049 LoadPat=SLV\_z CoordSys=GLOBAL MultiplierX=0 MultiplierY=0 MultiplierZ=0.397  
Area=1050 LoadPat=SLV\_x CoordSys=GLOBAL MultiplierX=0.442 MultiplierY=0 MultiplierZ=0  
Area=1050 LoadPat=SLV\_y CoordSys=GLOBAL MultiplierX=0 MultiplierY=0.442 MultiplierZ=0  
Area=1050 LoadPat=SLV\_z CoordSys=GLOBAL MultiplierX=0 MultiplierY=0 MultiplierZ=0.397  
Area=1051 LoadPat=SLV\_x CoordSys=GLOBAL MultiplierX=0.442 MultiplierY=0 MultiplierZ=0  
Area=1051 LoadPat=SLV\_y CoordSys=GLOBAL MultiplierX=0 MultiplierY=0.442 MultiplierZ=0  
Area=1051 LoadPat=SLV\_z CoordSys=GLOBAL MultiplierX=0 MultiplierY=0 MultiplierZ=0.397  
Area=1052 LoadPat=SLV\_x CoordSys=GLOBAL MultiplierX=0.442 MultiplierY=0 MultiplierZ=0

APPALTATORE: <b>TELESE S.c.a r.l.</b> Consorzio Telese Società Consortile a Responsabilità Limitata	<b>ITINERARIO NAPOLI – BARI</b>					
PROGETTAZIONE: Mandataria: SYSTRA S.A. Mandante: SWS Engineering S.p.A. SYSTRA-SOTECNI S.p.A.	<b>RADDOPPIO TRATTA CANCELLO-BENEVENTO</b>					
	<b>II LOTTO FUNZIONALE FRASSO TELESINO – VITULANO</b>					
	<b>2° SUBLOTTO TELESE – SAN LORENZO</b>					
	<b>PROGETTO ESECUTIVO</b>					
<b>PONTI E VIADOTTI – VI14</b> "Struttura ad archi": Tabulato di calcolo – 2 di 2	COMMESSA IF2R	LOTTO 2.2.E.ZZ	CODIFICA CL	DOCUMENTO VI.14.0.0.004	REV. A	FOGLIO 80 di 597

Area=1052 LoadPat=SLV\_y CoordSys=GLOBAL MultiplierX=0 MultiplierY=0.442 MultiplierZ=0  
Area=1052 LoadPat=SLV\_z CoordSys=GLOBAL MultiplierX=0 MultiplierY=0 MultiplierZ=0.397  
Area=1053 LoadPat=SLV\_x CoordSys=GLOBAL MultiplierX=0.442 MultiplierY=0 MultiplierZ=0  
Area=1053 LoadPat=SLV\_y CoordSys=GLOBAL MultiplierX=0 MultiplierY=0.442 MultiplierZ=0  
Area=1053 LoadPat=SLV\_z CoordSys=GLOBAL MultiplierX=0 MultiplierY=0 MultiplierZ=0.397  
Area=1054 LoadPat=SLV\_x CoordSys=GLOBAL MultiplierX=0.442 MultiplierY=0 MultiplierZ=0  
Area=1054 LoadPat=SLV\_y CoordSys=GLOBAL MultiplierX=0 MultiplierY=0.442 MultiplierZ=0  
Area=1054 LoadPat=SLV\_z CoordSys=GLOBAL MultiplierX=0 MultiplierY=0 MultiplierZ=0.397  
Area=1055 LoadPat=SLV\_x CoordSys=GLOBAL MultiplierX=0.442 MultiplierY=0 MultiplierZ=0  
Area=1055 LoadPat=SLV\_y CoordSys=GLOBAL MultiplierX=0 MultiplierY=0.442 MultiplierZ=0  
Area=1055 LoadPat=SLV\_z CoordSys=GLOBAL MultiplierX=0 MultiplierY=0 MultiplierZ=0.397  
Area=1056 LoadPat=SLV\_x CoordSys=GLOBAL MultiplierX=0.442 MultiplierY=0 MultiplierZ=0  
Area=1056 LoadPat=SLV\_y CoordSys=GLOBAL MultiplierX=0 MultiplierY=0.442 MultiplierZ=0  
Area=1056 LoadPat=SLV\_z CoordSys=GLOBAL MultiplierX=0 MultiplierY=0 MultiplierZ=0.397  
Area=1057 LoadPat=SLV\_x CoordSys=GLOBAL MultiplierX=0.442 MultiplierY=0 MultiplierZ=0  
Area=1057 LoadPat=SLV\_y CoordSys=GLOBAL MultiplierX=0 MultiplierY=0.442 MultiplierZ=0  
Area=1057 LoadPat=SLV\_z CoordSys=GLOBAL MultiplierX=0 MultiplierY=0 MultiplierZ=0.397  
Area=1062 LoadPat=SLV\_x CoordSys=GLOBAL MultiplierX=0.442 MultiplierY=0 MultiplierZ=0  
Area=1062 LoadPat=SLV\_y CoordSys=GLOBAL MultiplierX=0 MultiplierY=0.442 MultiplierZ=0  
Area=1062 LoadPat=SLV\_z CoordSys=GLOBAL MultiplierX=0 MultiplierY=0 MultiplierZ=0.397  
Area=1066 LoadPat=SLV\_x CoordSys=GLOBAL MultiplierX=0.442 MultiplierY=0 MultiplierZ=0  
Area=1066 LoadPat=SLV\_y CoordSys=GLOBAL MultiplierX=0 MultiplierY=0.442 MultiplierZ=0  
Area=1066 LoadPat=SLV\_z CoordSys=GLOBAL MultiplierX=0 MultiplierY=0 MultiplierZ=0.397  
Area=1067 LoadPat=SLV\_x CoordSys=GLOBAL MultiplierX=0.442 MultiplierY=0 MultiplierZ=0  
Area=1067 LoadPat=SLV\_y CoordSys=GLOBAL MultiplierX=0 MultiplierY=0.442 MultiplierZ=0  
Area=1067 LoadPat=SLV\_z CoordSys=GLOBAL MultiplierX=0 MultiplierY=0 MultiplierZ=0.397  
Area=1068 LoadPat=SLV\_x CoordSys=GLOBAL MultiplierX=0.442 MultiplierY=0 MultiplierZ=0  
Area=1068 LoadPat=SLV\_y CoordSys=GLOBAL MultiplierX=0 MultiplierY=0.442 MultiplierZ=0  
Area=1068 LoadPat=SLV\_z CoordSys=GLOBAL MultiplierX=0 MultiplierY=0 MultiplierZ=0.397  
Area=1069 LoadPat=SLV\_x CoordSys=GLOBAL MultiplierX=0.442 MultiplierY=0 MultiplierZ=0  
Area=1069 LoadPat=SLV\_y CoordSys=GLOBAL MultiplierX=0 MultiplierY=0.442 MultiplierZ=0  
Area=1069 LoadPat=SLV\_z CoordSys=GLOBAL MultiplierX=0 MultiplierY=0 MultiplierZ=0.397  
Area=1070 LoadPat=SLV\_x CoordSys=GLOBAL MultiplierX=0.442 MultiplierY=0 MultiplierZ=0  
Area=1070 LoadPat=SLV\_y CoordSys=GLOBAL MultiplierX=0 MultiplierY=0.442 MultiplierZ=0  
Area=1070 LoadPat=SLV\_z CoordSys=GLOBAL MultiplierX=0 MultiplierY=0 MultiplierZ=0.397  
Area=1072 LoadPat=SLV\_x CoordSys=GLOBAL MultiplierX=0.442 MultiplierY=0 MultiplierZ=0  
Area=1072 LoadPat=SLV\_y CoordSys=GLOBAL MultiplierX=0 MultiplierY=0.442 MultiplierZ=0  
Area=1072 LoadPat=SLV\_z CoordSys=GLOBAL MultiplierX=0 MultiplierY=0 MultiplierZ=0.397  
Area=1073 LoadPat=SLV\_x CoordSys=GLOBAL MultiplierX=0.442 MultiplierY=0 MultiplierZ=0  
Area=1073 LoadPat=SLV\_y CoordSys=GLOBAL MultiplierX=0 MultiplierY=0.442 MultiplierZ=0  
Area=1073 LoadPat=SLV\_z CoordSys=GLOBAL MultiplierX=0 MultiplierY=0 MultiplierZ=0.397  
Area=1074 LoadPat=SLV\_x CoordSys=GLOBAL MultiplierX=0.442 MultiplierY=0 MultiplierZ=0  
Area=1074 LoadPat=SLV\_y CoordSys=GLOBAL MultiplierX=0 MultiplierY=0.442 MultiplierZ=0  
Area=1074 LoadPat=SLV\_z CoordSys=GLOBAL MultiplierX=0 MultiplierY=0 MultiplierZ=0.397  
Area=1075 LoadPat=SLV\_x CoordSys=GLOBAL MultiplierX=0.442 MultiplierY=0 MultiplierZ=0  
Area=1075 LoadPat=SLV\_y CoordSys=GLOBAL MultiplierX=0 MultiplierY=0.442 MultiplierZ=0  
Area=1075 LoadPat=SLV\_z CoordSys=GLOBAL MultiplierX=0 MultiplierY=0 MultiplierZ=0.397  
Area=1076 LoadPat=SLV\_x CoordSys=GLOBAL MultiplierX=0.442 MultiplierY=0 MultiplierZ=0  
Area=1076 LoadPat=SLV\_y CoordSys=GLOBAL MultiplierX=0 MultiplierY=0.442 MultiplierZ=0  
Area=1076 LoadPat=SLV\_z CoordSys=GLOBAL MultiplierX=0 MultiplierY=0 MultiplierZ=0.397



APPALTATORE: <b>TELESE</b> S.c.a r.l. Consorzio Telese Società Consortile a Responsabilità Limitata	<b>ITINERARIO NAPOLI – BARI</b> <b>RADDOPPIO TRATTA CANCELLO-BENEVENTO</b> <b>II LOTTO FUNZIONALE FRASSO TELESINO – VITULANO</b> <b>2° SUBLOTTO TELESE – SAN LORENZO</b>  <b>PROGETTO ESECUTIVO</b>						
PROGETTAZIONE: Mandatario: SYSTRA S.A.      Mandante: SWS Engineering S.p.A.      SYSTRA-SOTECNI S.p.A.							
<b>PONTI E VIADOTTI – VI14</b> <b>"Struttura ad archi": Tabulato di calcolo – 2 di 2</b>	<table border="1"> <tr> <td>COMMESSA IF2R</td> <td>LOTTO 2.2.E.ZZ</td> <td>CODIFICA CL</td> <td>DOCUMENTO VI.14.0.0.004</td> <td>REV. A</td> <td>FOGLIO 81 di 597</td> </tr> </table>	COMMESSA IF2R	LOTTO 2.2.E.ZZ	CODIFICA CL	DOCUMENTO VI.14.0.0.004	REV. A	FOGLIO 81 di 597
COMMESSA IF2R	LOTTO 2.2.E.ZZ	CODIFICA CL	DOCUMENTO VI.14.0.0.004	REV. A	FOGLIO 81 di 597		

Area=1077 LoadPat=SLV\_x CoordSys=GLOBAL MultiplierX=0.442 MultiplierY=0 MultiplierZ=0  
Area=1077 LoadPat=SLV\_y CoordSys=GLOBAL MultiplierX=0 MultiplierY=0.442 MultiplierZ=0  
Area=1077 LoadPat=SLV\_z CoordSys=GLOBAL MultiplierX=0 MultiplierY=0 MultiplierZ=0.397  
Area=1078 LoadPat=SLV\_x CoordSys=GLOBAL MultiplierX=0.442 MultiplierY=0 MultiplierZ=0  
Area=1078 LoadPat=SLV\_y CoordSys=GLOBAL MultiplierX=0 MultiplierY=0.442 MultiplierZ=0  
Area=1078 LoadPat=SLV\_z CoordSys=GLOBAL MultiplierX=0 MultiplierY=0 MultiplierZ=0.397  
Area=1079 LoadPat=SLV\_x CoordSys=GLOBAL MultiplierX=0.442 MultiplierY=0 MultiplierZ=0  
Area=1079 LoadPat=SLV\_y CoordSys=GLOBAL MultiplierX=0 MultiplierY=0.442 MultiplierZ=0  
Area=1079 LoadPat=SLV\_z CoordSys=GLOBAL MultiplierX=0 MultiplierY=0 MultiplierZ=0.397  
Area=1080 LoadPat=SLV\_x CoordSys=GLOBAL MultiplierX=0.442 MultiplierY=0 MultiplierZ=0  
Area=1080 LoadPat=SLV\_y CoordSys=GLOBAL MultiplierX=0 MultiplierY=0.442 MultiplierZ=0  
Area=1080 LoadPat=SLV\_z CoordSys=GLOBAL MultiplierX=0 MultiplierY=0 MultiplierZ=0.397  
Area=1081 LoadPat=SLV\_x CoordSys=GLOBAL MultiplierX=0.442 MultiplierY=0 MultiplierZ=0  
Area=1081 LoadPat=SLV\_y CoordSys=GLOBAL MultiplierX=0 MultiplierY=0.442 MultiplierZ=0  
Area=1081 LoadPat=SLV\_z CoordSys=GLOBAL MultiplierX=0 MultiplierY=0 MultiplierZ=0.397  
Area=1082 LoadPat=SLV\_x CoordSys=GLOBAL MultiplierX=0.442 MultiplierY=0 MultiplierZ=0  
Area=1082 LoadPat=SLV\_y CoordSys=GLOBAL MultiplierX=0 MultiplierY=0.442 MultiplierZ=0  
Area=1082 LoadPat=SLV\_z CoordSys=GLOBAL MultiplierX=0 MultiplierY=0 MultiplierZ=0.397  
Area=1083 LoadPat=SLV\_x CoordSys=GLOBAL MultiplierX=0.442 MultiplierY=0 MultiplierZ=0  
Area=1083 LoadPat=SLV\_y CoordSys=GLOBAL MultiplierX=0 MultiplierY=0.442 MultiplierZ=0  
Area=1083 LoadPat=SLV\_z CoordSys=GLOBAL MultiplierX=0 MultiplierY=0 MultiplierZ=0.397  
Area=1084 LoadPat=SLV\_x CoordSys=GLOBAL MultiplierX=0.442 MultiplierY=0 MultiplierZ=0  
Area=1084 LoadPat=SLV\_y CoordSys=GLOBAL MultiplierX=0 MultiplierY=0.442 MultiplierZ=0  
Area=1084 LoadPat=SLV\_z CoordSys=GLOBAL MultiplierX=0 MultiplierY=0 MultiplierZ=0.397  
Area=1085 LoadPat=SLV\_x CoordSys=GLOBAL MultiplierX=0.442 MultiplierY=0 MultiplierZ=0  
Area=1085 LoadPat=SLV\_y CoordSys=GLOBAL MultiplierX=0 MultiplierY=0.442 MultiplierZ=0  
Area=1085 LoadPat=SLV\_z CoordSys=GLOBAL MultiplierX=0 MultiplierY=0 MultiplierZ=0.397  
Area=1086 LoadPat=SLV\_x CoordSys=GLOBAL MultiplierX=0.442 MultiplierY=0 MultiplierZ=0  
Area=1086 LoadPat=SLV\_y CoordSys=GLOBAL MultiplierX=0 MultiplierY=0.442 MultiplierZ=0  
Area=1086 LoadPat=SLV\_z CoordSys=GLOBAL MultiplierX=0 MultiplierY=0 MultiplierZ=0.397  
Area=1087 LoadPat=SLV\_x CoordSys=GLOBAL MultiplierX=0.442 MultiplierY=0 MultiplierZ=0  
Area=1087 LoadPat=SLV\_y CoordSys=GLOBAL MultiplierX=0 MultiplierY=0.442 MultiplierZ=0  
Area=1087 LoadPat=SLV\_z CoordSys=GLOBAL MultiplierX=0 MultiplierY=0 MultiplierZ=0.397  
Area=1088 LoadPat=SLV\_x CoordSys=GLOBAL MultiplierX=0.442 MultiplierY=0 MultiplierZ=0  
Area=1088 LoadPat=SLV\_y CoordSys=GLOBAL MultiplierX=0 MultiplierY=0.442 MultiplierZ=0  
Area=1088 LoadPat=SLV\_z CoordSys=GLOBAL MultiplierX=0 MultiplierY=0 MultiplierZ=0.397  
Area=1089 LoadPat=SLV\_x CoordSys=GLOBAL MultiplierX=0.442 MultiplierY=0 MultiplierZ=0  
Area=1089 LoadPat=SLV\_y CoordSys=GLOBAL MultiplierX=0 MultiplierY=0.442 MultiplierZ=0  
Area=1089 LoadPat=SLV\_z CoordSys=GLOBAL MultiplierX=0 MultiplierY=0 MultiplierZ=0.397  
Area=1090 LoadPat=SLV\_x CoordSys=GLOBAL MultiplierX=0.442 MultiplierY=0 MultiplierZ=0  
Area=1090 LoadPat=SLV\_y CoordSys=GLOBAL MultiplierX=0 MultiplierY=0.442 MultiplierZ=0  
Area=1090 LoadPat=SLV\_z CoordSys=GLOBAL MultiplierX=0 MultiplierY=0 MultiplierZ=0.397  
Area=1091 LoadPat=SLV\_x CoordSys=GLOBAL MultiplierX=0.442 MultiplierY=0 MultiplierZ=0  
Area=1091 LoadPat=SLV\_y CoordSys=GLOBAL MultiplierX=0 MultiplierY=0.442 MultiplierZ=0  
Area=1091 LoadPat=SLV\_z CoordSys=GLOBAL MultiplierX=0 MultiplierY=0 MultiplierZ=0.397  
Area=1092 LoadPat=SLV\_x CoordSys=GLOBAL MultiplierX=0.442 MultiplierY=0 MultiplierZ=0  
Area=1092 LoadPat=SLV\_y CoordSys=GLOBAL MultiplierX=0 MultiplierY=0.442 MultiplierZ=0  
Area=1092 LoadPat=SLV\_z CoordSys=GLOBAL MultiplierX=0 MultiplierY=0 MultiplierZ=0.397  
Area=1093 LoadPat=SLV\_x CoordSys=GLOBAL MultiplierX=0.442 MultiplierY=0 MultiplierZ=0  
Area=1093 LoadPat=SLV\_y CoordSys=GLOBAL MultiplierX=0 MultiplierY=0.442 MultiplierZ=0

APPALTATORE: <b>TELESE</b> S.c.a r.l. Consorzio Telese Società Consortile a Responsabilità Limitata	<b>ITINERARIO NAPOLI – BARI</b> <b>RADDOPPIO TRATTA CANCELLO-BENEVENTO</b> <b>II LOTTO FUNZIONALE FRASSO TELESINO – VITULANO</b> <b>2° SUBLOTTO TELESE – SAN LORENZO</b>  <b>PROGETTO ESECUTIVO</b>						
PROGETTAZIONE: Mandatario: SYSTRA S.A.      Mandante: SWS Engineering S.p.A.      SYSTRA-SOTECNI S.p.A.							
<b>PONTI E VIADOTTI – VI14</b> <b>"Struttura ad archi": Tabulato di calcolo – 2 di 2</b>	<table border="1"> <tr> <td>COMMESSA IF2R</td> <td>LOTTO 2.2.E.ZZ</td> <td>CODIFICA CL</td> <td>DOCUMENTO VI.14.0.0.004</td> <td>REV. A</td> <td>FOGLIO 82 di 597</td> </tr> </table>	COMMESSA IF2R	LOTTO 2.2.E.ZZ	CODIFICA CL	DOCUMENTO VI.14.0.0.004	REV. A	FOGLIO 82 di 597
COMMESSA IF2R	LOTTO 2.2.E.ZZ	CODIFICA CL	DOCUMENTO VI.14.0.0.004	REV. A	FOGLIO 82 di 597		

Area=1093 LoadPat=SLV\_z CoordSys=GLOBAL MultiplierX=0 MultiplierY=0 MultiplierZ=0.397  
Area=1094 LoadPat=SLV\_x CoordSys=GLOBAL MultiplierX=0.442 MultiplierY=0 MultiplierZ=0  
Area=1094 LoadPat=SLV\_y CoordSys=GLOBAL MultiplierX=0 MultiplierY=0.442 MultiplierZ=0  
Area=1094 LoadPat=SLV\_z CoordSys=GLOBAL MultiplierX=0 MultiplierY=0 MultiplierZ=0.397  
Area=1095 LoadPat=SLV\_x CoordSys=GLOBAL MultiplierX=0.442 MultiplierY=0 MultiplierZ=0  
Area=1095 LoadPat=SLV\_y CoordSys=GLOBAL MultiplierX=0 MultiplierY=0.442 MultiplierZ=0  
Area=1095 LoadPat=SLV\_z CoordSys=GLOBAL MultiplierX=0 MultiplierY=0 MultiplierZ=0.397  
Area=1096 LoadPat=SLV\_x CoordSys=GLOBAL MultiplierX=0.442 MultiplierY=0 MultiplierZ=0  
Area=1096 LoadPat=SLV\_y CoordSys=GLOBAL MultiplierX=0 MultiplierY=0.442 MultiplierZ=0  
Area=1096 LoadPat=SLV\_z CoordSys=GLOBAL MultiplierX=0 MultiplierY=0 MultiplierZ=0.397  
Area=1097 LoadPat=SLV\_x CoordSys=GLOBAL MultiplierX=0.442 MultiplierY=0 MultiplierZ=0  
Area=1097 LoadPat=SLV\_y CoordSys=GLOBAL MultiplierX=0 MultiplierY=0.442 MultiplierZ=0  
Area=1097 LoadPat=SLV\_z CoordSys=GLOBAL MultiplierX=0 MultiplierY=0 MultiplierZ=0.397  
Area=1098 LoadPat=SLV\_x CoordSys=GLOBAL MultiplierX=0.442 MultiplierY=0 MultiplierZ=0  
Area=1098 LoadPat=SLV\_y CoordSys=GLOBAL MultiplierX=0 MultiplierY=0.442 MultiplierZ=0  
Area=1098 LoadPat=SLV\_z CoordSys=GLOBAL MultiplierX=0 MultiplierY=0 MultiplierZ=0.397  
Area=1099 LoadPat=SLV\_x CoordSys=GLOBAL MultiplierX=0.442 MultiplierY=0 MultiplierZ=0  
Area=1099 LoadPat=SLV\_y CoordSys=GLOBAL MultiplierX=0 MultiplierY=0.442 MultiplierZ=0  
Area=1099 LoadPat=SLV\_z CoordSys=GLOBAL MultiplierX=0 MultiplierY=0 MultiplierZ=0.397  
Area=1100 LoadPat=SLV\_x CoordSys=GLOBAL MultiplierX=0.442 MultiplierY=0 MultiplierZ=0  
Area=1100 LoadPat=SLV\_y CoordSys=GLOBAL MultiplierX=0 MultiplierY=0.442 MultiplierZ=0  
Area=1100 LoadPat=SLV\_z CoordSys=GLOBAL MultiplierX=0 MultiplierY=0 MultiplierZ=0.397  
Area=1101 LoadPat=SLV\_x CoordSys=GLOBAL MultiplierX=0.442 MultiplierY=0 MultiplierZ=0  
Area=1101 LoadPat=SLV\_y CoordSys=GLOBAL MultiplierX=0 MultiplierY=0.442 MultiplierZ=0  
Area=1101 LoadPat=SLV\_z CoordSys=GLOBAL MultiplierX=0 MultiplierY=0 MultiplierZ=0.397  
Area=1102 LoadPat=SLV\_x CoordSys=GLOBAL MultiplierX=0.442 MultiplierY=0 MultiplierZ=0  
Area=1102 LoadPat=SLV\_y CoordSys=GLOBAL MultiplierX=0 MultiplierY=0.442 MultiplierZ=0  
Area=1102 LoadPat=SLV\_z CoordSys=GLOBAL MultiplierX=0 MultiplierY=0 MultiplierZ=0.397  
Area=1103 LoadPat=SLV\_x CoordSys=GLOBAL MultiplierX=0.442 MultiplierY=0 MultiplierZ=0  
Area=1103 LoadPat=SLV\_y CoordSys=GLOBAL MultiplierX=0 MultiplierY=0.442 MultiplierZ=0  
Area=1103 LoadPat=SLV\_z CoordSys=GLOBAL MultiplierX=0 MultiplierY=0 MultiplierZ=0.397  
Area=1104 LoadPat=SLV\_x CoordSys=GLOBAL MultiplierX=0.442 MultiplierY=0 MultiplierZ=0  
Area=1104 LoadPat=SLV\_y CoordSys=GLOBAL MultiplierX=0 MultiplierY=0.442 MultiplierZ=0  
Area=1104 LoadPat=SLV\_z CoordSys=GLOBAL MultiplierX=0 MultiplierY=0 MultiplierZ=0.397  
Area=1105 LoadPat=SLV\_x CoordSys=GLOBAL MultiplierX=0.442 MultiplierY=0 MultiplierZ=0  
Area=1105 LoadPat=SLV\_y CoordSys=GLOBAL MultiplierX=0 MultiplierY=0.442 MultiplierZ=0  
Area=1105 LoadPat=SLV\_z CoordSys=GLOBAL MultiplierX=0 MultiplierY=0 MultiplierZ=0.397  
Area=1106 LoadPat=SLV\_x CoordSys=GLOBAL MultiplierX=0.442 MultiplierY=0 MultiplierZ=0  
Area=1106 LoadPat=SLV\_y CoordSys=GLOBAL MultiplierX=0 MultiplierY=0.442 MultiplierZ=0  
Area=1106 LoadPat=SLV\_z CoordSys=GLOBAL MultiplierX=0 MultiplierY=0 MultiplierZ=0.397  
Area=1107 LoadPat=SLV\_x CoordSys=GLOBAL MultiplierX=0.442 MultiplierY=0 MultiplierZ=0  
Area=1107 LoadPat=SLV\_y CoordSys=GLOBAL MultiplierX=0 MultiplierY=0.442 MultiplierZ=0  
Area=1107 LoadPat=SLV\_z CoordSys=GLOBAL MultiplierX=0 MultiplierY=0 MultiplierZ=0.397  
Area=1108 LoadPat=SLV\_x CoordSys=GLOBAL MultiplierX=0.442 MultiplierY=0 MultiplierZ=0  
Area=1108 LoadPat=SLV\_y CoordSys=GLOBAL MultiplierX=0 MultiplierY=0.442 MultiplierZ=0  
Area=1108 LoadPat=SLV\_z CoordSys=GLOBAL MultiplierX=0 MultiplierY=0 MultiplierZ=0.397  
Area=1109 LoadPat=SLV\_x CoordSys=GLOBAL MultiplierX=0.442 MultiplierY=0 MultiplierZ=0  
Area=1109 LoadPat=SLV\_y CoordSys=GLOBAL MultiplierX=0 MultiplierY=0.442 MultiplierZ=0  
Area=1109 LoadPat=SLV\_z CoordSys=GLOBAL MultiplierX=0 MultiplierY=0 MultiplierZ=0.397  
Area=1110 LoadPat=SLV\_x CoordSys=GLOBAL MultiplierX=0.442 MultiplierY=0 MultiplierZ=0

APPALTATORE: <b>TELESE S.c.a r.l.</b> Consorzio Telese Società Consortile a Responsabilità Limitata	<b>ITINERARIO NAPOLI – BARI</b> <b>RADDOPPIO TRATTA CANCELLO-BENEVENTO</b> <b>II LOTTO FUNZIONALE FRASSO TELESINO – VITULANO</b> <b>2° SUBLOTTO TELESE – SAN LORENZO</b> <b>PROGETTO ESECUTIVO</b>
PROGETTAZIONE: Mandataria: <b>SYSTRA S.A.</b> Mandante: <b>SWS Engineering S.p.A.</b> <b>SYSTRA-SOTECNI S.p.A.</b>	COMMESSA <b>IF2R</b> LOTTO <b>2.2.E.ZZ</b> CODIFICA <b>CL</b> DOCUMENTO <b>VI.14.0.0.004</b> REV. <b>A</b> FOGLIO <b>83 di 597</b>
<b>PONTI E VIADOTTI – VI14</b> <b>"Struttura ad archi": Tabulato di calcolo – 2 di 2</b>	

Area=1110 LoadPat=SLV\_y CoordSys=GLOBAL MultiplierX=0 MultiplierY=0.442 MultiplierZ=0  
Area=1110 LoadPat=SLV\_z CoordSys=GLOBAL MultiplierX=0 MultiplierY=0 MultiplierZ=0.397  
Area=1111 LoadPat=SLV\_x CoordSys=GLOBAL MultiplierX=0.442 MultiplierY=0 MultiplierZ=0  
Area=1111 LoadPat=SLV\_y CoordSys=GLOBAL MultiplierX=0 MultiplierY=0.442 MultiplierZ=0  
Area=1111 LoadPat=SLV\_z CoordSys=GLOBAL MultiplierX=0 MultiplierY=0 MultiplierZ=0.397  
Area=1112 LoadPat=SLV\_x CoordSys=GLOBAL MultiplierX=0.442 MultiplierY=0 MultiplierZ=0  
Area=1112 LoadPat=SLV\_y CoordSys=GLOBAL MultiplierX=0 MultiplierY=0.442 MultiplierZ=0  
Area=1112 LoadPat=SLV\_z CoordSys=GLOBAL MultiplierX=0 MultiplierY=0 MultiplierZ=0.397  
Area=1113 LoadPat=SLV\_x CoordSys=GLOBAL MultiplierX=0.442 MultiplierY=0 MultiplierZ=0  
Area=1113 LoadPat=SLV\_y CoordSys=GLOBAL MultiplierX=0 MultiplierY=0.442 MultiplierZ=0  
Area=1113 LoadPat=SLV\_z CoordSys=GLOBAL MultiplierX=0 MultiplierY=0 MultiplierZ=0.397  
Area=1114 LoadPat=SLV\_x CoordSys=GLOBAL MultiplierX=0.442 MultiplierY=0 MultiplierZ=0  
Area=1114 LoadPat=SLV\_y CoordSys=GLOBAL MultiplierX=0 MultiplierY=0.442 MultiplierZ=0  
Area=1114 LoadPat=SLV\_z CoordSys=GLOBAL MultiplierX=0 MultiplierY=0 MultiplierZ=0.397  
Area=1115 LoadPat=SLV\_x CoordSys=GLOBAL MultiplierX=0.442 MultiplierY=0 MultiplierZ=0  
Area=1115 LoadPat=SLV\_y CoordSys=GLOBAL MultiplierX=0 MultiplierY=0.442 MultiplierZ=0  
Area=1115 LoadPat=SLV\_z CoordSys=GLOBAL MultiplierX=0 MultiplierY=0 MultiplierZ=0.397  
Area=1116 LoadPat=SLV\_x CoordSys=GLOBAL MultiplierX=0.442 MultiplierY=0 MultiplierZ=0  
Area=1116 LoadPat=SLV\_y CoordSys=GLOBAL MultiplierX=0 MultiplierY=0.442 MultiplierZ=0  
Area=1116 LoadPat=SLV\_z CoordSys=GLOBAL MultiplierX=0 MultiplierY=0 MultiplierZ=0.397  
Area=1117 LoadPat=SLV\_x CoordSys=GLOBAL MultiplierX=0.442 MultiplierY=0 MultiplierZ=0  
Area=1117 LoadPat=SLV\_y CoordSys=GLOBAL MultiplierX=0 MultiplierY=0.442 MultiplierZ=0  
Area=1117 LoadPat=SLV\_z CoordSys=GLOBAL MultiplierX=0 MultiplierY=0 MultiplierZ=0.397  
Area=1118 LoadPat=SLV\_x CoordSys=GLOBAL MultiplierX=0.442 MultiplierY=0 MultiplierZ=0  
Area=1118 LoadPat=SLV\_y CoordSys=GLOBAL MultiplierX=0 MultiplierY=0.442 MultiplierZ=0  
Area=1118 LoadPat=SLV\_z CoordSys=GLOBAL MultiplierX=0 MultiplierY=0 MultiplierZ=0.397  
Area=1119 LoadPat=SLV\_x CoordSys=GLOBAL MultiplierX=0.442 MultiplierY=0 MultiplierZ=0  
Area=1119 LoadPat=SLV\_y CoordSys=GLOBAL MultiplierX=0 MultiplierY=0.442 MultiplierZ=0  
Area=1119 LoadPat=SLV\_z CoordSys=GLOBAL MultiplierX=0 MultiplierY=0 MultiplierZ=0.397  
Area=1120 LoadPat=SLV\_x CoordSys=GLOBAL MultiplierX=0.442 MultiplierY=0 MultiplierZ=0  
Area=1120 LoadPat=SLV\_y CoordSys=GLOBAL MultiplierX=0 MultiplierY=0.442 MultiplierZ=0  
Area=1120 LoadPat=SLV\_z CoordSys=GLOBAL MultiplierX=0 MultiplierY=0 MultiplierZ=0.397  
Area=1121 LoadPat=SLV\_x CoordSys=GLOBAL MultiplierX=0.442 MultiplierY=0 MultiplierZ=0  
Area=1121 LoadPat=SLV\_y CoordSys=GLOBAL MultiplierX=0 MultiplierY=0.442 MultiplierZ=0  
Area=1121 LoadPat=SLV\_z CoordSys=GLOBAL MultiplierX=0 MultiplierY=0 MultiplierZ=0.397  
Area=1122 LoadPat=SLV\_x CoordSys=GLOBAL MultiplierX=0.442 MultiplierY=0 MultiplierZ=0  
Area=1122 LoadPat=SLV\_y CoordSys=GLOBAL MultiplierX=0 MultiplierY=0.442 MultiplierZ=0  
Area=1122 LoadPat=SLV\_z CoordSys=GLOBAL MultiplierX=0 MultiplierY=0 MultiplierZ=0.397  
Area=1123 LoadPat=SLV\_x CoordSys=GLOBAL MultiplierX=0.442 MultiplierY=0 MultiplierZ=0  
Area=1123 LoadPat=SLV\_y CoordSys=GLOBAL MultiplierX=0 MultiplierY=0.442 MultiplierZ=0  
Area=1123 LoadPat=SLV\_z CoordSys=GLOBAL MultiplierX=0 MultiplierY=0 MultiplierZ=0.397  
Area=1124 LoadPat=SLV\_x CoordSys=GLOBAL MultiplierX=0.442 MultiplierY=0 MultiplierZ=0  
Area=1124 LoadPat=SLV\_y CoordSys=GLOBAL MultiplierX=0 MultiplierY=0.442 MultiplierZ=0  
Area=1124 LoadPat=SLV\_z CoordSys=GLOBAL MultiplierX=0 MultiplierY=0 MultiplierZ=0.397  
Area=1125 LoadPat=SLV\_x CoordSys=GLOBAL MultiplierX=0.442 MultiplierY=0 MultiplierZ=0  
Area=1125 LoadPat=SLV\_y CoordSys=GLOBAL MultiplierX=0 MultiplierY=0.442 MultiplierZ=0  
Area=1125 LoadPat=SLV\_z CoordSys=GLOBAL MultiplierX=0 MultiplierY=0 MultiplierZ=0.397  
Area=1126 LoadPat=SLV\_x CoordSys=GLOBAL MultiplierX=0.442 MultiplierY=0 MultiplierZ=0  
Area=1126 LoadPat=SLV\_y CoordSys=GLOBAL MultiplierX=0 MultiplierY=0.442 MultiplierZ=0  
Area=1126 LoadPat=SLV\_z CoordSys=GLOBAL MultiplierX=0 MultiplierY=0 MultiplierZ=0.397

APPALTATORE: <b>TELESE S.c.a r.l.</b> Consorzio Telese Società Consortile a Responsabilità Limitata	<b>ITINERARIO NAPOLI – BARI</b>					
PROGETTAZIONE: Mandataria: SYSTRA S.A. Mandante: SWS Engineering S.p.A. SYSTRA-SOTECNI S.p.A.	<b>RADDOPPIO TRATTA CANCELLO-BENEVENTO</b>					
	<b>II LOTTO FUNZIONALE FRASSO TELESINO – VITULANO</b>					
	<b>2° SUBLOTTO TELESE – SAN LORENZO</b>					
	<b>PROGETTO ESECUTIVO</b>					
<b>PONTI E VIADOTTI – VI14</b> "Struttura ad archi": Tabulato di calcolo – 2 di 2	COMMESSA IF2R	LOTTO 2.2.E.ZZ	CODIFICA CL	DOCUMENTO VI.14.0.0.004	REV. A	FOGLIO 84 di 597

Area=1127 LoadPat=SLV\_x CoordSys=GLOBAL MultiplierX=0.442 MultiplierY=0 MultiplierZ=0  
Area=1127 LoadPat=SLV\_y CoordSys=GLOBAL MultiplierX=0 MultiplierY=0.442 MultiplierZ=0  
Area=1127 LoadPat=SLV\_z CoordSys=GLOBAL MultiplierX=0 MultiplierY=0 MultiplierZ=0.397  
Area=1128 LoadPat=SLV\_x CoordSys=GLOBAL MultiplierX=0.442 MultiplierY=0 MultiplierZ=0  
Area=1128 LoadPat=SLV\_y CoordSys=GLOBAL MultiplierX=0 MultiplierY=0.442 MultiplierZ=0  
Area=1128 LoadPat=SLV\_z CoordSys=GLOBAL MultiplierX=0 MultiplierY=0 MultiplierZ=0.397  
Area=1129 LoadPat=SLV\_x CoordSys=GLOBAL MultiplierX=0.442 MultiplierY=0 MultiplierZ=0  
Area=1129 LoadPat=SLV\_y CoordSys=GLOBAL MultiplierX=0 MultiplierY=0.442 MultiplierZ=0  
Area=1129 LoadPat=SLV\_z CoordSys=GLOBAL MultiplierX=0 MultiplierY=0 MultiplierZ=0.397  
Area=1130 LoadPat=SLV\_x CoordSys=GLOBAL MultiplierX=0.442 MultiplierY=0 MultiplierZ=0  
Area=1130 LoadPat=SLV\_y CoordSys=GLOBAL MultiplierX=0 MultiplierY=0.442 MultiplierZ=0  
Area=1130 LoadPat=SLV\_z CoordSys=GLOBAL MultiplierX=0 MultiplierY=0 MultiplierZ=0.397  
Area=1131 LoadPat=SLV\_x CoordSys=GLOBAL MultiplierX=0.442 MultiplierY=0 MultiplierZ=0  
Area=1131 LoadPat=SLV\_y CoordSys=GLOBAL MultiplierX=0 MultiplierY=0.442 MultiplierZ=0  
Area=1131 LoadPat=SLV\_z CoordSys=GLOBAL MultiplierX=0 MultiplierY=0 MultiplierZ=0.397  
Area=1132 LoadPat=SLV\_x CoordSys=GLOBAL MultiplierX=0.442 MultiplierY=0 MultiplierZ=0  
Area=1132 LoadPat=SLV\_y CoordSys=GLOBAL MultiplierX=0 MultiplierY=0.442 MultiplierZ=0  
Area=1132 LoadPat=SLV\_z CoordSys=GLOBAL MultiplierX=0 MultiplierY=0 MultiplierZ=0.397  
Area=1134 LoadPat=SLV\_x CoordSys=GLOBAL MultiplierX=0.442 MultiplierY=0 MultiplierZ=0  
Area=1134 LoadPat=SLV\_y CoordSys=GLOBAL MultiplierX=0 MultiplierY=0.442 MultiplierZ=0  
Area=1134 LoadPat=SLV\_z CoordSys=GLOBAL MultiplierX=0 MultiplierY=0 MultiplierZ=0.397  
Area=1136 LoadPat=SLV\_x CoordSys=GLOBAL MultiplierX=0.442 MultiplierY=0 MultiplierZ=0  
Area=1136 LoadPat=SLV\_y CoordSys=GLOBAL MultiplierX=0 MultiplierY=0.442 MultiplierZ=0  
Area=1136 LoadPat=SLV\_z CoordSys=GLOBAL MultiplierX=0 MultiplierY=0 MultiplierZ=0.397  
Area=1137 LoadPat=SLV\_x CoordSys=GLOBAL MultiplierX=0.442 MultiplierY=0 MultiplierZ=0  
Area=1137 LoadPat=SLV\_y CoordSys=GLOBAL MultiplierX=0 MultiplierY=0.442 MultiplierZ=0  
Area=1137 LoadPat=SLV\_z CoordSys=GLOBAL MultiplierX=0 MultiplierY=0 MultiplierZ=0.397  
Area=1138 LoadPat=SLV\_x CoordSys=GLOBAL MultiplierX=0.442 MultiplierY=0 MultiplierZ=0  
Area=1138 LoadPat=SLV\_y CoordSys=GLOBAL MultiplierX=0 MultiplierY=0.442 MultiplierZ=0  
Area=1138 LoadPat=SLV\_z CoordSys=GLOBAL MultiplierX=0 MultiplierY=0 MultiplierZ=0.397  
Area=1139 LoadPat=SLV\_x CoordSys=GLOBAL MultiplierX=0.442 MultiplierY=0 MultiplierZ=0  
Area=1139 LoadPat=SLV\_y CoordSys=GLOBAL MultiplierX=0 MultiplierY=0.442 MultiplierZ=0  
Area=1139 LoadPat=SLV\_z CoordSys=GLOBAL MultiplierX=0 MultiplierY=0 MultiplierZ=0.397  
Area=1140 LoadPat=SLV\_x CoordSys=GLOBAL MultiplierX=0.442 MultiplierY=0 MultiplierZ=0  
Area=1140 LoadPat=SLV\_y CoordSys=GLOBAL MultiplierX=0 MultiplierY=0.442 MultiplierZ=0  
Area=1140 LoadPat=SLV\_z CoordSys=GLOBAL MultiplierX=0 MultiplierY=0 MultiplierZ=0.397  
Area=1141 LoadPat=SLV\_x CoordSys=GLOBAL MultiplierX=0.442 MultiplierY=0 MultiplierZ=0  
Area=1141 LoadPat=SLV\_y CoordSys=GLOBAL MultiplierX=0 MultiplierY=0.442 MultiplierZ=0  
Area=1141 LoadPat=SLV\_z CoordSys=GLOBAL MultiplierX=0 MultiplierY=0 MultiplierZ=0.397  
Area=1142 LoadPat=SLV\_x CoordSys=GLOBAL MultiplierX=0.442 MultiplierY=0 MultiplierZ=0  
Area=1142 LoadPat=SLV\_y CoordSys=GLOBAL MultiplierX=0 MultiplierY=0.442 MultiplierZ=0  
Area=1142 LoadPat=SLV\_z CoordSys=GLOBAL MultiplierX=0 MultiplierY=0 MultiplierZ=0.397  
Area=1143 LoadPat=SLV\_x CoordSys=GLOBAL MultiplierX=0.442 MultiplierY=0 MultiplierZ=0  
Area=1143 LoadPat=SLV\_y CoordSys=GLOBAL MultiplierX=0 MultiplierY=0.442 MultiplierZ=0  
Area=1143 LoadPat=SLV\_z CoordSys=GLOBAL MultiplierX=0 MultiplierY=0 MultiplierZ=0.397  
Area=1144 LoadPat=SLV\_x CoordSys=GLOBAL MultiplierX=0.442 MultiplierY=0 MultiplierZ=0  
Area=1144 LoadPat=SLV\_y CoordSys=GLOBAL MultiplierX=0 MultiplierY=0.442 MultiplierZ=0  
Area=1144 LoadPat=SLV\_z CoordSys=GLOBAL MultiplierX=0 MultiplierY=0 MultiplierZ=0.397  
Area=1145 LoadPat=SLV\_x CoordSys=GLOBAL MultiplierX=0.442 MultiplierY=0 MultiplierZ=0  
Area=1145 LoadPat=SLV\_y CoordSys=GLOBAL MultiplierX=0 MultiplierY=0.442 MultiplierZ=0

APPALTATORE: <b>TELESE S.c.a r.l.</b> Consorzio Telese Società Consortile a Responsabilità Limitata	<b>ITINERARIO NAPOLI – BARI</b> <b>RADDOPPIO TRATTA CANCELLO-BENEVENTO</b> <b>II LOTTO FUNZIONALE FRASSO TELESINO – VITULANO</b> <b>2° SUBLOTTO TELESE – SAN LORENZO</b> <b>PROGETTO ESECUTIVO</b>						
PROGETTAZIONE: Mandataria: <b>SYSTRA S.A.</b> Mandante: <b>SWS Engineering S.p.A.</b> <b>SYSTRA-SOTECNI S.p.A.</b>	<table border="1"> <tr> <td data-bbox="766 331 901 369">           COMMESSA  <b>IF2R</b> </td> <td data-bbox="901 331 1013 369">           LOTTO  <b>2.2.E.ZZ</b> </td> <td data-bbox="1013 331 1125 369">           CODIFICA  <b>CL</b> </td> <td data-bbox="1125 331 1268 369">           DOCUMENTO  <b>VI.14.0.0.004</b> </td> <td data-bbox="1268 331 1364 369">           REV.  <b>A</b> </td> <td data-bbox="1364 331 1476 369">           FOGLIO  <b>85 di 597</b> </td> </tr> </table>	COMMESSA <b>IF2R</b>	LOTTO <b>2.2.E.ZZ</b>	CODIFICA <b>CL</b>	DOCUMENTO <b>VI.14.0.0.004</b>	REV. <b>A</b>	FOGLIO <b>85 di 597</b>
COMMESSA <b>IF2R</b>	LOTTO <b>2.2.E.ZZ</b>	CODIFICA <b>CL</b>	DOCUMENTO <b>VI.14.0.0.004</b>	REV. <b>A</b>	FOGLIO <b>85 di 597</b>		
<b>PONTI E VIADOTTI – VI14</b> <b>"Struttura ad archi": Tabulato di calcolo – 2 di 2</b>							

Area=1145 LoadPat=SLV\_z CoordSys=GLOBAL MultiplierX=0 MultiplierY=0 MultiplierZ=0.397  
Area=1146 LoadPat=SLV\_x CoordSys=GLOBAL MultiplierX=0.442 MultiplierY=0 MultiplierZ=0  
Area=1146 LoadPat=SLV\_y CoordSys=GLOBAL MultiplierX=0 MultiplierY=0.442 MultiplierZ=0  
Area=1146 LoadPat=SLV\_z CoordSys=GLOBAL MultiplierX=0 MultiplierY=0 MultiplierZ=0.397  
Area=1147 LoadPat=SLV\_x CoordSys=GLOBAL MultiplierX=0.442 MultiplierY=0 MultiplierZ=0  
Area=1147 LoadPat=SLV\_y CoordSys=GLOBAL MultiplierX=0 MultiplierY=0.442 MultiplierZ=0  
Area=1147 LoadPat=SLV\_z CoordSys=GLOBAL MultiplierX=0 MultiplierY=0 MultiplierZ=0.397  
Area=1149 LoadPat=SLV\_x CoordSys=GLOBAL MultiplierX=0.442 MultiplierY=0 MultiplierZ=0  
Area=1149 LoadPat=SLV\_y CoordSys=GLOBAL MultiplierX=0 MultiplierY=0.442 MultiplierZ=0  
Area=1149 LoadPat=SLV\_z CoordSys=GLOBAL MultiplierX=0 MultiplierY=0 MultiplierZ=0.397  
Area=1151 LoadPat=SLV\_x CoordSys=GLOBAL MultiplierX=0.442 MultiplierY=0 MultiplierZ=0  
Area=1151 LoadPat=SLV\_y CoordSys=GLOBAL MultiplierX=0 MultiplierY=0.442 MultiplierZ=0  
Area=1151 LoadPat=SLV\_z CoordSys=GLOBAL MultiplierX=0 MultiplierY=0 MultiplierZ=0.397  
Area=1152 LoadPat=SLV\_x CoordSys=GLOBAL MultiplierX=0.442 MultiplierY=0 MultiplierZ=0  
Area=1152 LoadPat=SLV\_y CoordSys=GLOBAL MultiplierX=0 MultiplierY=0.442 MultiplierZ=0  
Area=1152 LoadPat=SLV\_z CoordSys=GLOBAL MultiplierX=0 MultiplierY=0 MultiplierZ=0.397  
Area=1153 LoadPat=SLV\_x CoordSys=GLOBAL MultiplierX=0.442 MultiplierY=0 MultiplierZ=0  
Area=1153 LoadPat=SLV\_y CoordSys=GLOBAL MultiplierX=0 MultiplierY=0.442 MultiplierZ=0  
Area=1153 LoadPat=SLV\_z CoordSys=GLOBAL MultiplierX=0 MultiplierY=0 MultiplierZ=0.397  
Area=1154 LoadPat=SLV\_x CoordSys=GLOBAL MultiplierX=0.442 MultiplierY=0 MultiplierZ=0  
Area=1154 LoadPat=SLV\_y CoordSys=GLOBAL MultiplierX=0 MultiplierY=0.442 MultiplierZ=0  
Area=1154 LoadPat=SLV\_z CoordSys=GLOBAL MultiplierX=0 MultiplierY=0 MultiplierZ=0.397  
Area=1155 LoadPat=SLV\_x CoordSys=GLOBAL MultiplierX=0.442 MultiplierY=0 MultiplierZ=0  
Area=1155 LoadPat=SLV\_y CoordSys=GLOBAL MultiplierX=0 MultiplierY=0.442 MultiplierZ=0  
Area=1155 LoadPat=SLV\_z CoordSys=GLOBAL MultiplierX=0 MultiplierY=0 MultiplierZ=0.397  
Area=1156 LoadPat=SLV\_x CoordSys=GLOBAL MultiplierX=0.442 MultiplierY=0 MultiplierZ=0  
Area=1156 LoadPat=SLV\_y CoordSys=GLOBAL MultiplierX=0 MultiplierY=0.442 MultiplierZ=0  
Area=1156 LoadPat=SLV\_z CoordSys=GLOBAL MultiplierX=0 MultiplierY=0 MultiplierZ=0.397  
Area=1157 LoadPat=SLV\_x CoordSys=GLOBAL MultiplierX=0.442 MultiplierY=0 MultiplierZ=0  
Area=1157 LoadPat=SLV\_y CoordSys=GLOBAL MultiplierX=0 MultiplierY=0.442 MultiplierZ=0  
Area=1157 LoadPat=SLV\_z CoordSys=GLOBAL MultiplierX=0 MultiplierY=0 MultiplierZ=0.397  
Area=1158 LoadPat=SLV\_x CoordSys=GLOBAL MultiplierX=0.442 MultiplierY=0 MultiplierZ=0  
Area=1158 LoadPat=SLV\_y CoordSys=GLOBAL MultiplierX=0 MultiplierY=0.442 MultiplierZ=0  
Area=1158 LoadPat=SLV\_z CoordSys=GLOBAL MultiplierX=0 MultiplierY=0 MultiplierZ=0.397  
Area=1159 LoadPat=SLV\_x CoordSys=GLOBAL MultiplierX=0.442 MultiplierY=0 MultiplierZ=0  
Area=1159 LoadPat=SLV\_y CoordSys=GLOBAL MultiplierX=0 MultiplierY=0.442 MultiplierZ=0  
Area=1159 LoadPat=SLV\_z CoordSys=GLOBAL MultiplierX=0 MultiplierY=0 MultiplierZ=0.397  
Area=1160 LoadPat=SLV\_x CoordSys=GLOBAL MultiplierX=0.442 MultiplierY=0 MultiplierZ=0  
Area=1160 LoadPat=SLV\_y CoordSys=GLOBAL MultiplierX=0 MultiplierY=0.442 MultiplierZ=0  
Area=1160 LoadPat=SLV\_z CoordSys=GLOBAL MultiplierX=0 MultiplierY=0 MultiplierZ=0.397  
Area=1161 LoadPat=SLV\_x CoordSys=GLOBAL MultiplierX=0.442 MultiplierY=0 MultiplierZ=0  
Area=1161 LoadPat=SLV\_y CoordSys=GLOBAL MultiplierX=0 MultiplierY=0.442 MultiplierZ=0  
Area=1161 LoadPat=SLV\_z CoordSys=GLOBAL MultiplierX=0 MultiplierY=0 MultiplierZ=0.397  
Area=1163 LoadPat=SLV\_x CoordSys=GLOBAL MultiplierX=0.442 MultiplierY=0 MultiplierZ=0  
Area=1163 LoadPat=SLV\_y CoordSys=GLOBAL MultiplierX=0 MultiplierY=0.442 MultiplierZ=0  
Area=1163 LoadPat=SLV\_z CoordSys=GLOBAL MultiplierX=0 MultiplierY=0 MultiplierZ=0.397  
Area=1164 LoadPat=SLV\_x CoordSys=GLOBAL MultiplierX=0.442 MultiplierY=0 MultiplierZ=0  
Area=1164 LoadPat=SLV\_y CoordSys=GLOBAL MultiplierX=0 MultiplierY=0.442 MultiplierZ=0  
Area=1164 LoadPat=SLV\_z CoordSys=GLOBAL MultiplierX=0 MultiplierY=0 MultiplierZ=0.397  
Area=1167 LoadPat=SLV\_x CoordSys=GLOBAL MultiplierX=0.442 MultiplierY=0 MultiplierZ=0

APPALDATORE: <b>TELESE S.c.a r.l.</b> Consorzio Telese Società Consortile a Responsabilità Limitata	<b>ITINERARIO NAPOLI – BARI</b> <b>RADDOPPIO TRATTA CANCELLO-BENEVENTO</b> <b>II LOTTO FUNZIONALE FRASSO TELESINO – VITULANO</b> <b>2° SUBLOTTO TELESE – SAN LORENZO</b>  <b>PROGETTO ESECUTIVO</b>					
PROGETTAZIONE: Mandataria: <b>SYSTRA S.A.</b> Mandante: <b>SWS Engineering S.p.A.</b> <b>SYSTRA-SOTECNI S.p.A.</b>						
<b>PONTI E VIADOTTI – VI14</b> <b>"Struttura ad archi": Tabulato di calcolo – 2 di 2</b>	<b>COMMESSA</b> <b>IF2R</b>	<b>LOTTO</b> <b>2.2.E.ZZ</b>	<b>CODIFICA</b> <b>CL</b>	<b>DOCUMENTO</b> <b>VI.14.0.0.004</b>	<b>REV.</b> <b>A</b>	<b>FOGLIO</b> <b>86 di 597</b>

Area=1167 LoadPat=SLV\_y CoordSys=GLOBAL MultiplierX=0 MultiplierY=0.442 MultiplierZ=0  
Area=1167 LoadPat=SLV\_z CoordSys=GLOBAL MultiplierX=0 MultiplierY=0 MultiplierZ=0.397  
Area=1168 LoadPat=SLV\_x CoordSys=GLOBAL MultiplierX=0.442 MultiplierY=0 MultiplierZ=0  
Area=1168 LoadPat=SLV\_y CoordSys=GLOBAL MultiplierX=0 MultiplierY=0.442 MultiplierZ=0  
Area=1168 LoadPat=SLV\_z CoordSys=GLOBAL MultiplierX=0 MultiplierY=0 MultiplierZ=0.397  
Area=1169 LoadPat=SLV\_x CoordSys=GLOBAL MultiplierX=0.442 MultiplierY=0 MultiplierZ=0  
Area=1169 LoadPat=SLV\_y CoordSys=GLOBAL MultiplierX=0 MultiplierY=0.442 MultiplierZ=0  
Area=1169 LoadPat=SLV\_z CoordSys=GLOBAL MultiplierX=0 MultiplierY=0 MultiplierZ=0.397  
Area=1170 LoadPat=SLV\_x CoordSys=GLOBAL MultiplierX=0.442 MultiplierY=0 MultiplierZ=0  
Area=1170 LoadPat=SLV\_y CoordSys=GLOBAL MultiplierX=0 MultiplierY=0.442 MultiplierZ=0  
Area=1170 LoadPat=SLV\_z CoordSys=GLOBAL MultiplierX=0 MultiplierY=0 MultiplierZ=0.397  
Area=1171 LoadPat=SLV\_x CoordSys=GLOBAL MultiplierX=0.442 MultiplierY=0 MultiplierZ=0  
Area=1171 LoadPat=SLV\_y CoordSys=GLOBAL MultiplierX=0 MultiplierY=0.442 MultiplierZ=0  
Area=1171 LoadPat=SLV\_z CoordSys=GLOBAL MultiplierX=0 MultiplierY=0 MultiplierZ=0.397  
Area=1172 LoadPat=SLV\_x CoordSys=GLOBAL MultiplierX=0.442 MultiplierY=0 MultiplierZ=0  
Area=1172 LoadPat=SLV\_y CoordSys=GLOBAL MultiplierX=0 MultiplierY=0.442 MultiplierZ=0  
Area=1172 LoadPat=SLV\_z CoordSys=GLOBAL MultiplierX=0 MultiplierY=0 MultiplierZ=0.397  
Area=1174 LoadPat=SLV\_x CoordSys=GLOBAL MultiplierX=0.442 MultiplierY=0 MultiplierZ=0  
Area=1174 LoadPat=SLV\_y CoordSys=GLOBAL MultiplierX=0 MultiplierY=0.442 MultiplierZ=0  
Area=1174 LoadPat=SLV\_z CoordSys=GLOBAL MultiplierX=0 MultiplierY=0 MultiplierZ=0.397  
Area=1177 LoadPat=SLV\_x CoordSys=GLOBAL MultiplierX=0.442 MultiplierY=0 MultiplierZ=0  
Area=1177 LoadPat=SLV\_y CoordSys=GLOBAL MultiplierX=0 MultiplierY=0.442 MultiplierZ=0  
Area=1177 LoadPat=SLV\_z CoordSys=GLOBAL MultiplierX=0 MultiplierY=0 MultiplierZ=0.397  
Area=1180 LoadPat=SLV\_x CoordSys=GLOBAL MultiplierX=0.442 MultiplierY=0 MultiplierZ=0  
Area=1180 LoadPat=SLV\_y CoordSys=GLOBAL MultiplierX=0 MultiplierY=0.442 MultiplierZ=0  
Area=1180 LoadPat=SLV\_z CoordSys=GLOBAL MultiplierX=0 MultiplierY=0 MultiplierZ=0.397  
Area=1188 LoadPat=SLV\_x CoordSys=GLOBAL MultiplierX=0.442 MultiplierY=0 MultiplierZ=0  
Area=1188 LoadPat=SLV\_y CoordSys=GLOBAL MultiplierX=0 MultiplierY=0.442 MultiplierZ=0  
Area=1188 LoadPat=SLV\_z CoordSys=GLOBAL MultiplierX=0 MultiplierY=0 MultiplierZ=0.397  
Area=1193 LoadPat=SLV\_x CoordSys=GLOBAL MultiplierX=0.442 MultiplierY=0 MultiplierZ=0  
Area=1193 LoadPat=SLV\_y CoordSys=GLOBAL MultiplierX=0 MultiplierY=0.442 MultiplierZ=0  
Area=1193 LoadPat=SLV\_z CoordSys=GLOBAL MultiplierX=0 MultiplierY=0 MultiplierZ=0.397  
Area=1194 LoadPat=SLV\_x CoordSys=GLOBAL MultiplierX=0.442 MultiplierY=0 MultiplierZ=0  
Area=1194 LoadPat=SLV\_y CoordSys=GLOBAL MultiplierX=0 MultiplierY=0.442 MultiplierZ=0  
Area=1194 LoadPat=SLV\_z CoordSys=GLOBAL MultiplierX=0 MultiplierY=0 MultiplierZ=0.397  
Area=1195 LoadPat=SLV\_x CoordSys=GLOBAL MultiplierX=0.442 MultiplierY=0 MultiplierZ=0  
Area=1195 LoadPat=SLV\_y CoordSys=GLOBAL MultiplierX=0 MultiplierY=0.442 MultiplierZ=0  
Area=1195 LoadPat=SLV\_z CoordSys=GLOBAL MultiplierX=0 MultiplierY=0 MultiplierZ=0.397  
Area=1196 LoadPat=SLV\_x CoordSys=GLOBAL MultiplierX=0.442 MultiplierY=0 MultiplierZ=0  
Area=1196 LoadPat=SLV\_y CoordSys=GLOBAL MultiplierX=0 MultiplierY=0.442 MultiplierZ=0  
Area=1196 LoadPat=SLV\_z CoordSys=GLOBAL MultiplierX=0 MultiplierY=0 MultiplierZ=0.397  
Area=1197 LoadPat=SLV\_x CoordSys=GLOBAL MultiplierX=0.442 MultiplierY=0 MultiplierZ=0  
Area=1197 LoadPat=SLV\_y CoordSys=GLOBAL MultiplierX=0 MultiplierY=0.442 MultiplierZ=0  
Area=1197 LoadPat=SLV\_z CoordSys=GLOBAL MultiplierX=0 MultiplierY=0 MultiplierZ=0.397  
Area=1198 LoadPat=SLV\_x CoordSys=GLOBAL MultiplierX=0.442 MultiplierY=0 MultiplierZ=0  
Area=1198 LoadPat=SLV\_y CoordSys=GLOBAL MultiplierX=0 MultiplierY=0.442 MultiplierZ=0  
Area=1198 LoadPat=SLV\_z CoordSys=GLOBAL MultiplierX=0 MultiplierY=0 MultiplierZ=0.397  
Area=1199 LoadPat=SLV\_x CoordSys=GLOBAL MultiplierX=0.442 MultiplierY=0 MultiplierZ=0  
Area=1199 LoadPat=SLV\_y CoordSys=GLOBAL MultiplierX=0 MultiplierY=0.442 MultiplierZ=0  
Area=1199 LoadPat=SLV\_z CoordSys=GLOBAL MultiplierX=0 MultiplierY=0 MultiplierZ=0.397

APPALTATORE: <b>TELESE S.c.a r.l.</b> Consorzio Telese Società Consortile a Responsabilità Limitata	<b>ITINERARIO NAPOLI – BARI</b> <b>RADDOPPIO TRATTA CANCELLO-BENEVENTO</b> <b>II LOTTO FUNZIONALE FRASSO TELESINO – VITULANO</b> <b>2° SUBLOTTO TELESE – SAN LORENZO</b>  <b>PROGETTO ESECUTIVO</b>						
PROGETTAZIONE: Mandatario: <b>SYSTRA S.A.</b> Mandante: <b>SWS Engineering S.p.A.</b> <b>SYSTRA-SOTECNI S.p.A.</b>	<table border="1"> <tr> <td data-bbox="758 324 901 378"> <b>COMMESSA</b>  <b>IF2R</b> </td> <td data-bbox="901 324 1013 378"> <b>LOTTO</b>  <b>2.2.E.ZZ</b> </td> <td data-bbox="1013 324 1125 378"> <b>CODIFICA</b>  <b>CL</b> </td> <td data-bbox="1125 324 1268 378"> <b>DOCUMENTO</b>  <b>VI.14.0.0.004</b> </td> <td data-bbox="1268 324 1364 378"> <b>REV.</b>  <b>A</b> </td> <td data-bbox="1364 324 1495 378"> <b>FOGLIO</b>  <b>87 di 597</b> </td> </tr> </table>	<b>COMMESSA</b> <b>IF2R</b>	<b>LOTTO</b> <b>2.2.E.ZZ</b>	<b>CODIFICA</b> <b>CL</b>	<b>DOCUMENTO</b> <b>VI.14.0.0.004</b>	<b>REV.</b> <b>A</b>	<b>FOGLIO</b> <b>87 di 597</b>
<b>COMMESSA</b> <b>IF2R</b>	<b>LOTTO</b> <b>2.2.E.ZZ</b>	<b>CODIFICA</b> <b>CL</b>	<b>DOCUMENTO</b> <b>VI.14.0.0.004</b>	<b>REV.</b> <b>A</b>	<b>FOGLIO</b> <b>87 di 597</b>		
<b>PONTI E VIADOTTI – VI14</b> <b>"Struttura ad archi": Tabulato di calcolo – 2 di 2</b>							

Area=1200 LoadPat=SLV\_x CoordSys=GLOBAL MultiplierX=0.442 MultiplierY=0 MultiplierZ=0  
Area=1200 LoadPat=SLV\_y CoordSys=GLOBAL MultiplierX=0 MultiplierY=0.442 MultiplierZ=0  
Area=1200 LoadPat=SLV\_z CoordSys=GLOBAL MultiplierX=0 MultiplierY=0 MultiplierZ=0.397  
Area=1201 LoadPat=SLV\_x CoordSys=GLOBAL MultiplierX=0.442 MultiplierY=0 MultiplierZ=0  
Area=1201 LoadPat=SLV\_y CoordSys=GLOBAL MultiplierX=0 MultiplierY=0.442 MultiplierZ=0  
Area=1201 LoadPat=SLV\_z CoordSys=GLOBAL MultiplierX=0 MultiplierY=0 MultiplierZ=0.397  
Area=1202 LoadPat=SLV\_x CoordSys=GLOBAL MultiplierX=0.442 MultiplierY=0 MultiplierZ=0  
Area=1202 LoadPat=SLV\_y CoordSys=GLOBAL MultiplierX=0 MultiplierY=0.442 MultiplierZ=0  
Area=1202 LoadPat=SLV\_z CoordSys=GLOBAL MultiplierX=0 MultiplierY=0 MultiplierZ=0.397  
Area=1203 LoadPat=SLV\_x CoordSys=GLOBAL MultiplierX=0.442 MultiplierY=0 MultiplierZ=0  
Area=1203 LoadPat=SLV\_y CoordSys=GLOBAL MultiplierX=0 MultiplierY=0.442 MultiplierZ=0  
Area=1203 LoadPat=SLV\_z CoordSys=GLOBAL MultiplierX=0 MultiplierY=0 MultiplierZ=0.397  
Area=1204 LoadPat=SLV\_x CoordSys=GLOBAL MultiplierX=0.442 MultiplierY=0 MultiplierZ=0  
Area=1204 LoadPat=SLV\_y CoordSys=GLOBAL MultiplierX=0 MultiplierY=0.442 MultiplierZ=0  
Area=1204 LoadPat=SLV\_z CoordSys=GLOBAL MultiplierX=0 MultiplierY=0 MultiplierZ=0.397  
Area=1205 LoadPat=SLV\_x CoordSys=GLOBAL MultiplierX=0.442 MultiplierY=0 MultiplierZ=0  
Area=1205 LoadPat=SLV\_y CoordSys=GLOBAL MultiplierX=0 MultiplierY=0.442 MultiplierZ=0  
Area=1205 LoadPat=SLV\_z CoordSys=GLOBAL MultiplierX=0 MultiplierY=0 MultiplierZ=0.397  
Area=1206 LoadPat=SLV\_x CoordSys=GLOBAL MultiplierX=0.442 MultiplierY=0 MultiplierZ=0  
Area=1206 LoadPat=SLV\_y CoordSys=GLOBAL MultiplierX=0 MultiplierY=0.442 MultiplierZ=0  
Area=1206 LoadPat=SLV\_z CoordSys=GLOBAL MultiplierX=0 MultiplierY=0 MultiplierZ=0.397  
Area=1208 LoadPat=SLV\_x CoordSys=GLOBAL MultiplierX=0.442 MultiplierY=0 MultiplierZ=0  
Area=1208 LoadPat=SLV\_y CoordSys=GLOBAL MultiplierX=0 MultiplierY=0.442 MultiplierZ=0  
Area=1208 LoadPat=SLV\_z CoordSys=GLOBAL MultiplierX=0 MultiplierY=0 MultiplierZ=0.397  
Area=1209 LoadPat=SLV\_x CoordSys=GLOBAL MultiplierX=0.442 MultiplierY=0 MultiplierZ=0  
Area=1209 LoadPat=SLV\_y CoordSys=GLOBAL MultiplierX=0 MultiplierY=0.442 MultiplierZ=0  
Area=1209 LoadPat=SLV\_z CoordSys=GLOBAL MultiplierX=0 MultiplierY=0 MultiplierZ=0.397  
Area=1210 LoadPat=SLV\_x CoordSys=GLOBAL MultiplierX=0.442 MultiplierY=0 MultiplierZ=0  
Area=1210 LoadPat=SLV\_y CoordSys=GLOBAL MultiplierX=0 MultiplierY=0.442 MultiplierZ=0  
Area=1210 LoadPat=SLV\_z CoordSys=GLOBAL MultiplierX=0 MultiplierY=0 MultiplierZ=0.397  
Area=1211 LoadPat=SLV\_x CoordSys=GLOBAL MultiplierX=0.442 MultiplierY=0 MultiplierZ=0  
Area=1211 LoadPat=SLV\_y CoordSys=GLOBAL MultiplierX=0 MultiplierY=0.442 MultiplierZ=0  
Area=1211 LoadPat=SLV\_z CoordSys=GLOBAL MultiplierX=0 MultiplierY=0 MultiplierZ=0.397  
Area=1212 LoadPat=SLV\_x CoordSys=GLOBAL MultiplierX=0.442 MultiplierY=0 MultiplierZ=0  
Area=1212 LoadPat=SLV\_y CoordSys=GLOBAL MultiplierX=0 MultiplierY=0.442 MultiplierZ=0  
Area=1212 LoadPat=SLV\_z CoordSys=GLOBAL MultiplierX=0 MultiplierY=0 MultiplierZ=0.397  
Area=1213 LoadPat=SLV\_x CoordSys=GLOBAL MultiplierX=0.442 MultiplierY=0 MultiplierZ=0  
Area=1213 LoadPat=SLV\_y CoordSys=GLOBAL MultiplierX=0 MultiplierY=0.442 MultiplierZ=0  
Area=1213 LoadPat=SLV\_z CoordSys=GLOBAL MultiplierX=0 MultiplierY=0 MultiplierZ=0.397  
Area=1214 LoadPat=SLV\_x CoordSys=GLOBAL MultiplierX=0.442 MultiplierY=0 MultiplierZ=0  
Area=1214 LoadPat=SLV\_y CoordSys=GLOBAL MultiplierX=0 MultiplierY=0.442 MultiplierZ=0  
Area=1214 LoadPat=SLV\_z CoordSys=GLOBAL MultiplierX=0 MultiplierY=0 MultiplierZ=0.397  
Area=1215 LoadPat=SLV\_x CoordSys=GLOBAL MultiplierX=0.442 MultiplierY=0 MultiplierZ=0  
Area=1215 LoadPat=SLV\_y CoordSys=GLOBAL MultiplierX=0 MultiplierY=0.442 MultiplierZ=0  
Area=1215 LoadPat=SLV\_z CoordSys=GLOBAL MultiplierX=0 MultiplierY=0 MultiplierZ=0.397  
Area=1216 LoadPat=SLV\_x CoordSys=GLOBAL MultiplierX=0.442 MultiplierY=0 MultiplierZ=0  
Area=1216 LoadPat=SLV\_y CoordSys=GLOBAL MultiplierX=0 MultiplierY=0.442 MultiplierZ=0  
Area=1216 LoadPat=SLV\_z CoordSys=GLOBAL MultiplierX=0 MultiplierY=0 MultiplierZ=0.397  
Area=1217 LoadPat=SLV\_x CoordSys=GLOBAL MultiplierX=0.442 MultiplierY=0 MultiplierZ=0  
Area=1217 LoadPat=SLV\_y CoordSys=GLOBAL MultiplierX=0 MultiplierY=0.442 MultiplierZ=0  
Area=1217 LoadPat=SLV\_z CoordSys=GLOBAL MultiplierX=0 MultiplierY=0.442 MultiplierZ=0

APPALTATORE: <b>TELESE S.c.a r.l.</b> Consorzio Telese Società Consortile a Responsabilità Limitata	<b>ITINERARIO NAPOLI – BARI</b> <b>RADDOPPIO TRATTA CANCELLO-BENEVENTO</b> <b>II LOTTO FUNZIONALE FRASSO TELESINO – VITULANO</b> <b>2° SUBLOTTO TELESE – SAN LORENZO</b> <b>PROGETTO ESECUTIVO</b>
PROGETTAZIONE: Mandataria: <b>SYSTRA S.A.</b> Mandante: <b>SWS Engineering S.p.A.</b> <b>SYSTRA-SOTECNI S.p.A.</b>	COMMESSA    LOTTO    CODIFICA    DOCUMENTO    REV.    FOGLIO <b>IF2R</b> <b>2.2.E.ZZ</b> <b>CL</b> <b>VI.14.0.0.004</b> <b>A</b> <b>88 di 597</b>
<b>PONTI E VIADOTTI – VI14</b> <b>"Struttura ad archi": Tabulato di calcolo – 2 di 2</b>	

Area=1217 LoadPat=SLV\_z CoordSys=GLOBAL MultiplierX=0 MultiplierY=0 MultiplierZ=0.397  
Area=1218 LoadPat=SLV\_x CoordSys=GLOBAL MultiplierX=0.442 MultiplierY=0 MultiplierZ=0  
Area=1218 LoadPat=SLV\_y CoordSys=GLOBAL MultiplierX=0 MultiplierY=0.442 MultiplierZ=0  
Area=1218 LoadPat=SLV\_z CoordSys=GLOBAL MultiplierX=0 MultiplierY=0 MultiplierZ=0.397  
Area=1219 LoadPat=SLV\_x CoordSys=GLOBAL MultiplierX=0.442 MultiplierY=0 MultiplierZ=0  
Area=1219 LoadPat=SLV\_y CoordSys=GLOBAL MultiplierX=0 MultiplierY=0.442 MultiplierZ=0  
Area=1219 LoadPat=SLV\_z CoordSys=GLOBAL MultiplierX=0 MultiplierY=0 MultiplierZ=0.397  
Area=1220 LoadPat=SLV\_x CoordSys=GLOBAL MultiplierX=0.442 MultiplierY=0 MultiplierZ=0  
Area=1220 LoadPat=SLV\_y CoordSys=GLOBAL MultiplierX=0 MultiplierY=0.442 MultiplierZ=0  
Area=1220 LoadPat=SLV\_z CoordSys=GLOBAL MultiplierX=0 MultiplierY=0 MultiplierZ=0.397  
Area=1221 LoadPat=SLV\_x CoordSys=GLOBAL MultiplierX=0.442 MultiplierY=0 MultiplierZ=0  
Area=1221 LoadPat=SLV\_y CoordSys=GLOBAL MultiplierX=0 MultiplierY=0.442 MultiplierZ=0  
Area=1221 LoadPat=SLV\_z CoordSys=GLOBAL MultiplierX=0 MultiplierY=0 MultiplierZ=0.397  
Area=1222 LoadPat=SLV\_x CoordSys=GLOBAL MultiplierX=0.442 MultiplierY=0 MultiplierZ=0  
Area=1222 LoadPat=SLV\_y CoordSys=GLOBAL MultiplierX=0 MultiplierY=0.442 MultiplierZ=0  
Area=1222 LoadPat=SLV\_z CoordSys=GLOBAL MultiplierX=0 MultiplierY=0 MultiplierZ=0.397  
Area=1227 LoadPat=SLV\_x CoordSys=GLOBAL MultiplierX=0.442 MultiplierY=0 MultiplierZ=0  
Area=1227 LoadPat=SLV\_y CoordSys=GLOBAL MultiplierX=0 MultiplierY=0.442 MultiplierZ=0  
Area=1227 LoadPat=SLV\_z CoordSys=GLOBAL MultiplierX=0 MultiplierY=0 MultiplierZ=0.397  
Area=1228 LoadPat=SLV\_x CoordSys=GLOBAL MultiplierX=0.442 MultiplierY=0 MultiplierZ=0  
Area=1228 LoadPat=SLV\_y CoordSys=GLOBAL MultiplierX=0 MultiplierY=0.442 MultiplierZ=0  
Area=1228 LoadPat=SLV\_z CoordSys=GLOBAL MultiplierX=0 MultiplierY=0 MultiplierZ=0.397  
Area=1229 LoadPat=SLV\_x CoordSys=GLOBAL MultiplierX=0.442 MultiplierY=0 MultiplierZ=0  
Area=1229 LoadPat=SLV\_y CoordSys=GLOBAL MultiplierX=0 MultiplierY=0.442 MultiplierZ=0  
Area=1229 LoadPat=SLV\_z CoordSys=GLOBAL MultiplierX=0 MultiplierY=0 MultiplierZ=0.397  
Area=1230 LoadPat=SLV\_x CoordSys=GLOBAL MultiplierX=0.442 MultiplierY=0 MultiplierZ=0  
Area=1230 LoadPat=SLV\_y CoordSys=GLOBAL MultiplierX=0 MultiplierY=0.442 MultiplierZ=0  
Area=1230 LoadPat=SLV\_z CoordSys=GLOBAL MultiplierX=0 MultiplierY=0 MultiplierZ=0.397  
Area=1231 LoadPat=SLV\_x CoordSys=GLOBAL MultiplierX=0.442 MultiplierY=0 MultiplierZ=0  
Area=1231 LoadPat=SLV\_y CoordSys=GLOBAL MultiplierX=0 MultiplierY=0.442 MultiplierZ=0  
Area=1231 LoadPat=SLV\_z CoordSys=GLOBAL MultiplierX=0 MultiplierY=0 MultiplierZ=0.397  
Area=1232 LoadPat=SLV\_x CoordSys=GLOBAL MultiplierX=0.442 MultiplierY=0 MultiplierZ=0  
Area=1232 LoadPat=SLV\_y CoordSys=GLOBAL MultiplierX=0 MultiplierY=0.442 MultiplierZ=0  
Area=1232 LoadPat=SLV\_z CoordSys=GLOBAL MultiplierX=0 MultiplierY=0 MultiplierZ=0.397  
Area=1233 LoadPat=SLV\_x CoordSys=GLOBAL MultiplierX=0.442 MultiplierY=0 MultiplierZ=0  
Area=1233 LoadPat=SLV\_y CoordSys=GLOBAL MultiplierX=0 MultiplierY=0.442 MultiplierZ=0  
Area=1233 LoadPat=SLV\_z CoordSys=GLOBAL MultiplierX=0 MultiplierY=0 MultiplierZ=0.397  
Area=1234 LoadPat=SLV\_x CoordSys=GLOBAL MultiplierX=0.442 MultiplierY=0 MultiplierZ=0  
Area=1234 LoadPat=SLV\_y CoordSys=GLOBAL MultiplierX=0 MultiplierY=0.442 MultiplierZ=0  
Area=1234 LoadPat=SLV\_z CoordSys=GLOBAL MultiplierX=0 MultiplierY=0 MultiplierZ=0.397  
Area=1235 LoadPat=SLV\_x CoordSys=GLOBAL MultiplierX=0.442 MultiplierY=0 MultiplierZ=0  
Area=1235 LoadPat=SLV\_y CoordSys=GLOBAL MultiplierX=0 MultiplierY=0.442 MultiplierZ=0  
Area=1235 LoadPat=SLV\_z CoordSys=GLOBAL MultiplierX=0 MultiplierY=0 MultiplierZ=0.397  
Area=1236 LoadPat=SLV\_x CoordSys=GLOBAL MultiplierX=0.442 MultiplierY=0 MultiplierZ=0  
Area=1236 LoadPat=SLV\_y CoordSys=GLOBAL MultiplierX=0 MultiplierY=0.442 MultiplierZ=0  
Area=1236 LoadPat=SLV\_z CoordSys=GLOBAL MultiplierX=0 MultiplierY=0 MultiplierZ=0.397  
Area=1237 LoadPat=SLV\_x CoordSys=GLOBAL MultiplierX=0.442 MultiplierY=0 MultiplierZ=0  
Area=1237 LoadPat=SLV\_y CoordSys=GLOBAL MultiplierX=0 MultiplierY=0.442 MultiplierZ=0  
Area=1237 LoadPat=SLV\_z CoordSys=GLOBAL MultiplierX=0 MultiplierY=0 MultiplierZ=0.397  
Area=1238 LoadPat=SLV\_x CoordSys=GLOBAL MultiplierX=0.442 MultiplierY=0 MultiplierZ=0



APPALTATORE: <b>TELESE S.c.a r.l.</b> Consorzio Telese Società Consortile a Responsabilità Limitata	<b>ITINERARIO NAPOLI – BARI</b> <b>RADDOPPIO TRATTA CANCELLO-BENEVENTO</b> <b>II LOTTO FUNZIONALE FRASSO TELESINO – VITULANO</b> <b>2° SUBLOTTO TELESE – SAN LORENZO</b> <b>PROGETTO ESECUTIVO</b>
PROGETTAZIONE: Mandataria: <b>SYSTRA S.A.</b> Mandante: <b>SWS Engineering S.p.A.</b> <b>SYSTRA-SOTECNI S.p.A.</b>	COMMESSA <b>IF2R</b> LOTTO <b>2.2.E.ZZ</b> CODIFICA <b>CL</b> DOCUMENTO <b>VI.14.0.0.004</b> REV. <b>A</b> FOGLIO <b>89 di 597</b>
<b>PONTI E VIADOTTI – VI14</b> <b>"Struttura ad archi": Tabulato di calcolo – 2 di 2</b>	

Area=1238 LoadPat=SLV\_y CoordSys=GLOBAL MultiplierX=0 MultiplierY=0.442 MultiplierZ=0  
Area=1238 LoadPat=SLV\_z CoordSys=GLOBAL MultiplierX=0 MultiplierY=0 MultiplierZ=0.397  
Area=1239 LoadPat=SLV\_x CoordSys=GLOBAL MultiplierX=0.442 MultiplierY=0 MultiplierZ=0  
Area=1239 LoadPat=SLV\_y CoordSys=GLOBAL MultiplierX=0 MultiplierY=0.442 MultiplierZ=0  
Area=1239 LoadPat=SLV\_z CoordSys=GLOBAL MultiplierX=0 MultiplierY=0 MultiplierZ=0.397  
Area=1240 LoadPat=SLV\_x CoordSys=GLOBAL MultiplierX=0.442 MultiplierY=0 MultiplierZ=0  
Area=1240 LoadPat=SLV\_y CoordSys=GLOBAL MultiplierX=0 MultiplierY=0.442 MultiplierZ=0  
Area=1240 LoadPat=SLV\_z CoordSys=GLOBAL MultiplierX=0 MultiplierY=0 MultiplierZ=0.397  
Area=1241 LoadPat=SLV\_x CoordSys=GLOBAL MultiplierX=0.442 MultiplierY=0 MultiplierZ=0  
Area=1241 LoadPat=SLV\_y CoordSys=GLOBAL MultiplierX=0 MultiplierY=0.442 MultiplierZ=0  
Area=1241 LoadPat=SLV\_z CoordSys=GLOBAL MultiplierX=0 MultiplierY=0 MultiplierZ=0.397  
Area=1242 LoadPat=SLV\_x CoordSys=GLOBAL MultiplierX=0.442 MultiplierY=0 MultiplierZ=0  
Area=1242 LoadPat=SLV\_y CoordSys=GLOBAL MultiplierX=0 MultiplierY=0.442 MultiplierZ=0  
Area=1242 LoadPat=SLV\_z CoordSys=GLOBAL MultiplierX=0 MultiplierY=0 MultiplierZ=0.397  
Area=1243 LoadPat=SLV\_x CoordSys=GLOBAL MultiplierX=0.442 MultiplierY=0 MultiplierZ=0  
Area=1243 LoadPat=SLV\_y CoordSys=GLOBAL MultiplierX=0 MultiplierY=0.442 MultiplierZ=0  
Area=1243 LoadPat=SLV\_z CoordSys=GLOBAL MultiplierX=0 MultiplierY=0 MultiplierZ=0.397  
Area=1247 LoadPat=SLV\_x CoordSys=GLOBAL MultiplierX=0.442 MultiplierY=0 MultiplierZ=0  
Area=1247 LoadPat=SLV\_y CoordSys=GLOBAL MultiplierX=0 MultiplierY=0.442 MultiplierZ=0  
Area=1247 LoadPat=SLV\_z CoordSys=GLOBAL MultiplierX=0 MultiplierY=0 MultiplierZ=0.397  
Area=1248 LoadPat=SLV\_x CoordSys=GLOBAL MultiplierX=0.442 MultiplierY=0 MultiplierZ=0  
Area=1248 LoadPat=SLV\_y CoordSys=GLOBAL MultiplierX=0 MultiplierY=0.442 MultiplierZ=0  
Area=1248 LoadPat=SLV\_z CoordSys=GLOBAL MultiplierX=0 MultiplierY=0 MultiplierZ=0.397  
Area=1249 LoadPat=SLV\_x CoordSys=GLOBAL MultiplierX=0.442 MultiplierY=0 MultiplierZ=0  
Area=1249 LoadPat=SLV\_y CoordSys=GLOBAL MultiplierX=0 MultiplierY=0.442 MultiplierZ=0  
Area=1249 LoadPat=SLV\_z CoordSys=GLOBAL MultiplierX=0 MultiplierY=0 MultiplierZ=0.397  
Area=1250 LoadPat=SLV\_x CoordSys=GLOBAL MultiplierX=0.442 MultiplierY=0 MultiplierZ=0  
Area=1250 LoadPat=SLV\_y CoordSys=GLOBAL MultiplierX=0 MultiplierY=0.442 MultiplierZ=0  
Area=1250 LoadPat=SLV\_z CoordSys=GLOBAL MultiplierX=0 MultiplierY=0 MultiplierZ=0.397  
Area=1251 LoadPat=SLV\_x CoordSys=GLOBAL MultiplierX=0.442 MultiplierY=0 MultiplierZ=0  
Area=1251 LoadPat=SLV\_y CoordSys=GLOBAL MultiplierX=0 MultiplierY=0.442 MultiplierZ=0  
Area=1251 LoadPat=SLV\_z CoordSys=GLOBAL MultiplierX=0 MultiplierY=0 MultiplierZ=0.397  
Area=1252 LoadPat=SLV\_x CoordSys=GLOBAL MultiplierX=0.442 MultiplierY=0 MultiplierZ=0  
Area=1252 LoadPat=SLV\_y CoordSys=GLOBAL MultiplierX=0 MultiplierY=0.442 MultiplierZ=0  
Area=1252 LoadPat=SLV\_z CoordSys=GLOBAL MultiplierX=0 MultiplierY=0 MultiplierZ=0.397  
Area=1253 LoadPat=SLV\_x CoordSys=GLOBAL MultiplierX=0.442 MultiplierY=0 MultiplierZ=0  
Area=1253 LoadPat=SLV\_y CoordSys=GLOBAL MultiplierX=0 MultiplierY=0.442 MultiplierZ=0  
Area=1253 LoadPat=SLV\_z CoordSys=GLOBAL MultiplierX=0 MultiplierY=0 MultiplierZ=0.397  
Area=1254 LoadPat=SLV\_x CoordSys=GLOBAL MultiplierX=0.442 MultiplierY=0 MultiplierZ=0  
Area=1254 LoadPat=SLV\_y CoordSys=GLOBAL MultiplierX=0 MultiplierY=0.442 MultiplierZ=0  
Area=1254 LoadPat=SLV\_z CoordSys=GLOBAL MultiplierX=0 MultiplierY=0 MultiplierZ=0.397  
Area=1255 LoadPat=SLV\_x CoordSys=GLOBAL MultiplierX=0.442 MultiplierY=0 MultiplierZ=0  
Area=1255 LoadPat=SLV\_y CoordSys=GLOBAL MultiplierX=0 MultiplierY=0.442 MultiplierZ=0  
Area=1255 LoadPat=SLV\_z CoordSys=GLOBAL MultiplierX=0 MultiplierY=0 MultiplierZ=0.397  
Area=1260 LoadPat=SLV\_x CoordSys=GLOBAL MultiplierX=0.442 MultiplierY=0 MultiplierZ=0  
Area=1260 LoadPat=SLV\_y CoordSys=GLOBAL MultiplierX=0 MultiplierY=0.442 MultiplierZ=0  
Area=1260 LoadPat=SLV\_z CoordSys=GLOBAL MultiplierX=0 MultiplierY=0 MultiplierZ=0.397  
Area=1261 LoadPat=SLV\_x CoordSys=GLOBAL MultiplierX=0.442 MultiplierY=0 MultiplierZ=0  
Area=1261 LoadPat=SLV\_y CoordSys=GLOBAL MultiplierX=0 MultiplierY=0.442 MultiplierZ=0  
Area=1261 LoadPat=SLV\_z CoordSys=GLOBAL MultiplierX=0 MultiplierY=0 MultiplierZ=0.397

APPALDATORE: <b>TELESE S.c.a r.l.</b> Consorzio Telese Società Consortile a Responsabilità Limitata	<b>ITINERARIO NAPOLI – BARI</b> <b>RADDOPPIO TRATTA CANCELLO-BENEVENTO</b> <b>II LOTTO FUNZIONALE FRASSO TELESINO – VITULANO</b> <b>2° SUBLOTTO TELESE – SAN LORENZO</b>  <b>PROGETTO ESECUTIVO</b>						
PROGETTAZIONE: Mandatario: <b>SYSTRA S.A.</b> Mandante: <b>SWS Engineering S.p.A.</b> <b>SYSTRA-SOTECNI S.p.A.</b>	<table border="1"> <tr> <td data-bbox="766 324 901 376"> <b>COMMESSA</b>  <b>IF2R</b> </td> <td data-bbox="901 324 1013 376"> <b>LOTTO</b>  <b>2.2.E.ZZ</b> </td> <td data-bbox="1013 324 1125 376"> <b>CODIFICA</b>  <b>CL</b> </td> <td data-bbox="1125 324 1268 376"> <b>DOCUMENTO</b>  <b>VI.14.0.0.004</b> </td> <td data-bbox="1268 324 1364 376"> <b>REV.</b>  <b>A</b> </td> <td data-bbox="1364 324 1476 376"> <b>FOGLIO</b>  <b>90 di 597</b> </td> </tr> </table>	<b>COMMESSA</b> <b>IF2R</b>	<b>LOTTO</b> <b>2.2.E.ZZ</b>	<b>CODIFICA</b> <b>CL</b>	<b>DOCUMENTO</b> <b>VI.14.0.0.004</b>	<b>REV.</b> <b>A</b>	<b>FOGLIO</b> <b>90 di 597</b>
<b>COMMESSA</b> <b>IF2R</b>	<b>LOTTO</b> <b>2.2.E.ZZ</b>	<b>CODIFICA</b> <b>CL</b>	<b>DOCUMENTO</b> <b>VI.14.0.0.004</b>	<b>REV.</b> <b>A</b>	<b>FOGLIO</b> <b>90 di 597</b>		
<b>PONTI E VIADOTTI – VI14</b> <b>"Struttura ad archi": Tabulato di calcolo – 2 di 2</b>							

Area=1262 LoadPat=SLV\_x CoordSys=GLOBAL MultiplierX=0.442 MultiplierY=0 MultiplierZ=0  
Area=1262 LoadPat=SLV\_y CoordSys=GLOBAL MultiplierX=0 MultiplierY=0.442 MultiplierZ=0  
Area=1262 LoadPat=SLV\_z CoordSys=GLOBAL MultiplierX=0 MultiplierY=0 MultiplierZ=0.397  
Area=1263 LoadPat=SLV\_x CoordSys=GLOBAL MultiplierX=0.442 MultiplierY=0 MultiplierZ=0  
Area=1263 LoadPat=SLV\_y CoordSys=GLOBAL MultiplierX=0 MultiplierY=0.442 MultiplierZ=0  
Area=1263 LoadPat=SLV\_z CoordSys=GLOBAL MultiplierX=0 MultiplierY=0 MultiplierZ=0.397  
Area=1264 LoadPat=SLV\_x CoordSys=GLOBAL MultiplierX=0.442 MultiplierY=0 MultiplierZ=0  
Area=1264 LoadPat=SLV\_y CoordSys=GLOBAL MultiplierX=0 MultiplierY=0.442 MultiplierZ=0  
Area=1264 LoadPat=SLV\_z CoordSys=GLOBAL MultiplierX=0 MultiplierY=0 MultiplierZ=0.397  
Area=1265 LoadPat=SLV\_x CoordSys=GLOBAL MultiplierX=0.442 MultiplierY=0 MultiplierZ=0  
Area=1265 LoadPat=SLV\_y CoordSys=GLOBAL MultiplierX=0 MultiplierY=0.442 MultiplierZ=0  
Area=1265 LoadPat=SLV\_z CoordSys=GLOBAL MultiplierX=0 MultiplierY=0 MultiplierZ=0.397  
Area=1266 LoadPat=SLV\_x CoordSys=GLOBAL MultiplierX=0.442 MultiplierY=0 MultiplierZ=0  
Area=1266 LoadPat=SLV\_y CoordSys=GLOBAL MultiplierX=0 MultiplierY=0.442 MultiplierZ=0  
Area=1266 LoadPat=SLV\_z CoordSys=GLOBAL MultiplierX=0 MultiplierY=0 MultiplierZ=0.397  
Area=1267 LoadPat=SLV\_x CoordSys=GLOBAL MultiplierX=0.442 MultiplierY=0 MultiplierZ=0  
Area=1267 LoadPat=SLV\_y CoordSys=GLOBAL MultiplierX=0 MultiplierY=0.442 MultiplierZ=0  
Area=1267 LoadPat=SLV\_z CoordSys=GLOBAL MultiplierX=0 MultiplierY=0 MultiplierZ=0.397  
Area=1272 LoadPat=SLV\_x CoordSys=GLOBAL MultiplierX=0.442 MultiplierY=0 MultiplierZ=0  
Area=1272 LoadPat=SLV\_y CoordSys=GLOBAL MultiplierX=0 MultiplierY=0.442 MultiplierZ=0  
Area=1272 LoadPat=SLV\_z CoordSys=GLOBAL MultiplierX=0 MultiplierY=0 MultiplierZ=0.397  
Area=1273 LoadPat=SLV\_x CoordSys=GLOBAL MultiplierX=0.442 MultiplierY=0 MultiplierZ=0  
Area=1273 LoadPat=SLV\_y CoordSys=GLOBAL MultiplierX=0 MultiplierY=0.442 MultiplierZ=0  
Area=1273 LoadPat=SLV\_z CoordSys=GLOBAL MultiplierX=0 MultiplierY=0 MultiplierZ=0.397  
Area=1274 LoadPat=SLV\_x CoordSys=GLOBAL MultiplierX=0.442 MultiplierY=0 MultiplierZ=0  
Area=1274 LoadPat=SLV\_y CoordSys=GLOBAL MultiplierX=0 MultiplierY=0.442 MultiplierZ=0  
Area=1274 LoadPat=SLV\_z CoordSys=GLOBAL MultiplierX=0 MultiplierY=0 MultiplierZ=0.397  
Area=1275 LoadPat=SLV\_x CoordSys=GLOBAL MultiplierX=0.442 MultiplierY=0 MultiplierZ=0  
Area=1275 LoadPat=SLV\_y CoordSys=GLOBAL MultiplierX=0 MultiplierY=0.442 MultiplierZ=0  
Area=1275 LoadPat=SLV\_z CoordSys=GLOBAL MultiplierX=0 MultiplierY=0 MultiplierZ=0.397  
Area=1280 LoadPat=SLV\_x CoordSys=GLOBAL MultiplierX=0.442 MultiplierY=0 MultiplierZ=0  
Area=1280 LoadPat=SLV\_y CoordSys=GLOBAL MultiplierX=0 MultiplierY=0.442 MultiplierZ=0  
Area=1280 LoadPat=SLV\_z CoordSys=GLOBAL MultiplierX=0 MultiplierY=0 MultiplierZ=0.397  
Area=1281 LoadPat=SLV\_x CoordSys=GLOBAL MultiplierX=0.442 MultiplierY=0 MultiplierZ=0  
Area=1281 LoadPat=SLV\_y CoordSys=GLOBAL MultiplierX=0 MultiplierY=0.442 MultiplierZ=0  
Area=1281 LoadPat=SLV\_z CoordSys=GLOBAL MultiplierX=0 MultiplierY=0 MultiplierZ=0.397  
Area=1282 LoadPat=SLV\_x CoordSys=GLOBAL MultiplierX=0.442 MultiplierY=0 MultiplierZ=0  
Area=1282 LoadPat=SLV\_y CoordSys=GLOBAL MultiplierX=0 MultiplierY=0.442 MultiplierZ=0  
Area=1282 LoadPat=SLV\_z CoordSys=GLOBAL MultiplierX=0 MultiplierY=0 MultiplierZ=0.397  
Area=1283 LoadPat=SLV\_x CoordSys=GLOBAL MultiplierX=0.442 MultiplierY=0 MultiplierZ=0  
Area=1283 LoadPat=SLV\_y CoordSys=GLOBAL MultiplierX=0 MultiplierY=0.442 MultiplierZ=0  
Area=1283 LoadPat=SLV\_z CoordSys=GLOBAL MultiplierX=0 MultiplierY=0 MultiplierZ=0.397  
Area=1287 LoadPat=SLV\_x CoordSys=GLOBAL MultiplierX=0.442 MultiplierY=0 MultiplierZ=0  
Area=1287 LoadPat=SLV\_y CoordSys=GLOBAL MultiplierX=0 MultiplierY=0.442 MultiplierZ=0  
Area=1287 LoadPat=SLV\_z CoordSys=GLOBAL MultiplierX=0 MultiplierY=0 MultiplierZ=0.397  
Area=1288 LoadPat=SLV\_x CoordSys=GLOBAL MultiplierX=0.442 MultiplierY=0 MultiplierZ=0  
Area=1288 LoadPat=SLV\_y CoordSys=GLOBAL MultiplierX=0 MultiplierY=0.442 MultiplierZ=0  
Area=1288 LoadPat=SLV\_z CoordSys=GLOBAL MultiplierX=0 MultiplierY=0 MultiplierZ=0.397  
Area=1289 LoadPat=SLV\_x CoordSys=GLOBAL MultiplierX=0.442 MultiplierY=0 MultiplierZ=0  
Area=1289 LoadPat=SLV\_y CoordSys=GLOBAL MultiplierX=0 MultiplierY=0.442 MultiplierZ=0

APPALTATORE: <b>TELESE S.c.a r.l.</b> Consorzio Telese Società Consortile a Responsabilità Limitata	<b>ITINERARIO NAPOLI – BARI</b>					
PROGETTAZIONE: Mandataria: SYSTRA S.A. Mandante: SWS Engineering S.p.A. SYSTRA-SOTECNI S.p.A.	<b>RADDOPPIO TRATTA CANCELLO-BENEVENTO</b>					
	<b>II LOTTO FUNZIONALE FRASSO TELESINO – VITULANO</b>					
	<b>2° SUBLOTTO TELESE – SAN LORENZO</b>					
	<b>PROGETTO ESECUTIVO</b>					
<b>PONTI E VIADOTTI – VI14</b> "Struttura ad archi": Tabulato di calcolo – 2 di 2	COMMESSA IF2R	LOTTO 2.2.E.ZZ	CODIFICA CL	DOCUMENTO VI.14.0.0.004	REV. A	FOGLIO 91 di 597

Area=1289 LoadPat=SLV\_z CoordSys=GLOBAL MultiplierX=0 MultiplierY=0 MultiplierZ=0.397  
Area=1291 LoadPat=SLV\_x CoordSys=GLOBAL MultiplierX=0.442 MultiplierY=0 MultiplierZ=0  
Area=1291 LoadPat=SLV\_y CoordSys=GLOBAL MultiplierX=0 MultiplierY=0.442 MultiplierZ=0  
Area=1291 LoadPat=SLV\_z CoordSys=GLOBAL MultiplierX=0 MultiplierY=0 MultiplierZ=0.397  
Area=1292 LoadPat=SLV\_x CoordSys=GLOBAL MultiplierX=0.442 MultiplierY=0 MultiplierZ=0  
Area=1292 LoadPat=SLV\_y CoordSys=GLOBAL MultiplierX=0 MultiplierY=0.442 MultiplierZ=0  
Area=1292 LoadPat=SLV\_z CoordSys=GLOBAL MultiplierX=0 MultiplierY=0 MultiplierZ=0.397  
Area=1296 LoadPat=SLV\_x CoordSys=GLOBAL MultiplierX=0.442 MultiplierY=0 MultiplierZ=0  
Area=1296 LoadPat=SLV\_y CoordSys=GLOBAL MultiplierX=0 MultiplierY=0.442 MultiplierZ=0  
Area=1296 LoadPat=SLV\_z CoordSys=GLOBAL MultiplierX=0 MultiplierY=0 MultiplierZ=0.397  
Area=1297 LoadPat=SLV\_x CoordSys=GLOBAL MultiplierX=0.442 MultiplierY=0 MultiplierZ=0  
Area=1297 LoadPat=SLV\_y CoordSys=GLOBAL MultiplierX=0 MultiplierY=0.442 MultiplierZ=0  
Area=1297 LoadPat=SLV\_z CoordSys=GLOBAL MultiplierX=0 MultiplierY=0 MultiplierZ=0.397  
Area=1298 LoadPat=SLV\_x CoordSys=GLOBAL MultiplierX=0.442 MultiplierY=0 MultiplierZ=0  
Area=1298 LoadPat=SLV\_y CoordSys=GLOBAL MultiplierX=0 MultiplierY=0.442 MultiplierZ=0  
Area=1298 LoadPat=SLV\_z CoordSys=GLOBAL MultiplierX=0 MultiplierY=0 MultiplierZ=0.397  
Area=1299 LoadPat=SLV\_x CoordSys=GLOBAL MultiplierX=0.442 MultiplierY=0 MultiplierZ=0  
Area=1299 LoadPat=SLV\_y CoordSys=GLOBAL MultiplierX=0 MultiplierY=0.442 MultiplierZ=0  
Area=1299 LoadPat=SLV\_z CoordSys=GLOBAL MultiplierX=0 MultiplierY=0 MultiplierZ=0.397  
Area=1300 LoadPat=SLV\_x CoordSys=GLOBAL MultiplierX=0.442 MultiplierY=0 MultiplierZ=0  
Area=1300 LoadPat=SLV\_y CoordSys=GLOBAL MultiplierX=0 MultiplierY=0.442 MultiplierZ=0  
Area=1300 LoadPat=SLV\_z CoordSys=GLOBAL MultiplierX=0 MultiplierY=0 MultiplierZ=0.397  
Area=1302 LoadPat=SLV\_x CoordSys=GLOBAL MultiplierX=0.442 MultiplierY=0 MultiplierZ=0  
Area=1302 LoadPat=SLV\_y CoordSys=GLOBAL MultiplierX=0 MultiplierY=0.442 MultiplierZ=0  
Area=1302 LoadPat=SLV\_z CoordSys=GLOBAL MultiplierX=0 MultiplierY=0 MultiplierZ=0.397  
Area=1303 LoadPat=SLV\_x CoordSys=GLOBAL MultiplierX=0.442 MultiplierY=0 MultiplierZ=0  
Area=1303 LoadPat=SLV\_y CoordSys=GLOBAL MultiplierX=0 MultiplierY=0.442 MultiplierZ=0  
Area=1303 LoadPat=SLV\_z CoordSys=GLOBAL MultiplierX=0 MultiplierY=0 MultiplierZ=0.397  
Area=1304 LoadPat=SLV\_x CoordSys=GLOBAL MultiplierX=0.442 MultiplierY=0 MultiplierZ=0  
Area=1304 LoadPat=SLV\_y CoordSys=GLOBAL MultiplierX=0 MultiplierY=0.442 MultiplierZ=0  
Area=1304 LoadPat=SLV\_z CoordSys=GLOBAL MultiplierX=0 MultiplierY=0 MultiplierZ=0.397  
Area=1308 LoadPat=SLV\_x CoordSys=GLOBAL MultiplierX=0.442 MultiplierY=0 MultiplierZ=0  
Area=1308 LoadPat=SLV\_y CoordSys=GLOBAL MultiplierX=0 MultiplierY=0.442 MultiplierZ=0  
Area=1308 LoadPat=SLV\_z CoordSys=GLOBAL MultiplierX=0 MultiplierY=0 MultiplierZ=0.397  
Area=1309 LoadPat=SLV\_x CoordSys=GLOBAL MultiplierX=0.442 MultiplierY=0 MultiplierZ=0  
Area=1309 LoadPat=SLV\_y CoordSys=GLOBAL MultiplierX=0 MultiplierY=0.442 MultiplierZ=0  
Area=1309 LoadPat=SLV\_z CoordSys=GLOBAL MultiplierX=0 MultiplierY=0 MultiplierZ=0.397  
Area=1310 LoadPat=SLV\_x CoordSys=GLOBAL MultiplierX=0.442 MultiplierY=0 MultiplierZ=0  
Area=1310 LoadPat=SLV\_y CoordSys=GLOBAL MultiplierX=0 MultiplierY=0.442 MultiplierZ=0  
Area=1310 LoadPat=SLV\_z CoordSys=GLOBAL MultiplierX=0 MultiplierY=0 MultiplierZ=0.397  
Area=1311 LoadPat=SLV\_x CoordSys=GLOBAL MultiplierX=0.442 MultiplierY=0 MultiplierZ=0  
Area=1311 LoadPat=SLV\_y CoordSys=GLOBAL MultiplierX=0 MultiplierY=0.442 MultiplierZ=0  
Area=1311 LoadPat=SLV\_z CoordSys=GLOBAL MultiplierX=0 MultiplierY=0 MultiplierZ=0.397  
Area=1312 LoadPat=SLV\_x CoordSys=GLOBAL MultiplierX=0.442 MultiplierY=0 MultiplierZ=0  
Area=1312 LoadPat=SLV\_y CoordSys=GLOBAL MultiplierX=0 MultiplierY=0.442 MultiplierZ=0  
Area=1312 LoadPat=SLV\_z CoordSys=GLOBAL MultiplierX=0 MultiplierY=0 MultiplierZ=0.397  
Area=1313 LoadPat=SLV\_x CoordSys=GLOBAL MultiplierX=0.442 MultiplierY=0 MultiplierZ=0  
Area=1313 LoadPat=SLV\_y CoordSys=GLOBAL MultiplierX=0 MultiplierY=0.442 MultiplierZ=0  
Area=1313 LoadPat=SLV\_z CoordSys=GLOBAL MultiplierX=0 MultiplierY=0 MultiplierZ=0.397  
Area=1315 LoadPat=SLV\_x CoordSys=GLOBAL MultiplierX=0.442 MultiplierY=0 MultiplierZ=0

APPALTATORE: <b>TELESE S.c.a r.l.</b> Consorzio Telese Società Consortile a Responsabilità Limitata	ITINERARIO NAPOLI – BARI RADDOPPIO TRATTA CANCELLO-BENEVENTO II LOTTO FUNZIONALE FRASSO TELESINO – VITULANO 2° SUBLOTTO TELESE – SAN LORENZO PROGETTO ESECUTIVO					
PROGETTAZIONE: Mandataria: SYSTRA S.A. Mandante: SWS Engineering S.p.A. SYSTRA-SOTECNI S.p.A.						
PONTI E VIADOTTI – VI14 "Struttura ad archi": Tabulato di calcolo – 2 di 2	COMMESSA IF2R	LOTTO 2.2.E.ZZ	CODIFICA CL	DOCUMENTO VI.14.0.0.004	REV. A	FOGLIO 92 di 597

Area=1315 LoadPat=SLV\_y CoordSys=GLOBAL MultiplierX=0 MultiplierY=0.442 MultiplierZ=0  
Area=1315 LoadPat=SLV\_z CoordSys=GLOBAL MultiplierX=0 MultiplierY=0 MultiplierZ=0.397  
Area=1319 LoadPat=SLV\_x CoordSys=GLOBAL MultiplierX=0.442 MultiplierY=0 MultiplierZ=0  
Area=1319 LoadPat=SLV\_y CoordSys=GLOBAL MultiplierX=0 MultiplierY=0.442 MultiplierZ=0  
Area=1319 LoadPat=SLV\_z CoordSys=GLOBAL MultiplierX=0 MultiplierY=0 MultiplierZ=0.397  
Area=1320 LoadPat=SLV\_x CoordSys=GLOBAL MultiplierX=0.442 MultiplierY=0 MultiplierZ=0  
Area=1320 LoadPat=SLV\_y CoordSys=GLOBAL MultiplierX=0 MultiplierY=0.442 MultiplierZ=0  
Area=1320 LoadPat=SLV\_z CoordSys=GLOBAL MultiplierX=0 MultiplierY=0 MultiplierZ=0.397  
Area=1321 LoadPat=SLV\_x CoordSys=GLOBAL MultiplierX=0.442 MultiplierY=0 MultiplierZ=0  
Area=1321 LoadPat=SLV\_y CoordSys=GLOBAL MultiplierX=0 MultiplierY=0.442 MultiplierZ=0  
Area=1321 LoadPat=SLV\_z CoordSys=GLOBAL MultiplierX=0 MultiplierY=0 MultiplierZ=0.397  
Area=1322 LoadPat=SLV\_x CoordSys=GLOBAL MultiplierX=0.442 MultiplierY=0 MultiplierZ=0  
Area=1322 LoadPat=SLV\_y CoordSys=GLOBAL MultiplierX=0 MultiplierY=0.442 MultiplierZ=0  
Area=1322 LoadPat=SLV\_z CoordSys=GLOBAL MultiplierX=0 MultiplierY=0 MultiplierZ=0.397  
Area=1323 LoadPat=SLV\_x CoordSys=GLOBAL MultiplierX=0.442 MultiplierY=0 MultiplierZ=0  
Area=1323 LoadPat=SLV\_y CoordSys=GLOBAL MultiplierX=0 MultiplierY=0.442 MultiplierZ=0  
Area=1323 LoadPat=SLV\_z CoordSys=GLOBAL MultiplierX=0 MultiplierY=0 MultiplierZ=0.397  
Area=1324 LoadPat=SLV\_x CoordSys=GLOBAL MultiplierX=0.442 MultiplierY=0 MultiplierZ=0  
Area=1324 LoadPat=SLV\_y CoordSys=GLOBAL MultiplierX=0 MultiplierY=0.442 MultiplierZ=0  
Area=1324 LoadPat=SLV\_z CoordSys=GLOBAL MultiplierX=0 MultiplierY=0 MultiplierZ=0.397  
Area=1325 LoadPat=SLV\_x CoordSys=GLOBAL MultiplierX=0.442 MultiplierY=0 MultiplierZ=0  
Area=1325 LoadPat=SLV\_y CoordSys=GLOBAL MultiplierX=0 MultiplierY=0.442 MultiplierZ=0  
Area=1325 LoadPat=SLV\_z CoordSys=GLOBAL MultiplierX=0 MultiplierY=0 MultiplierZ=0.397  
Area=1326 LoadPat=SLV\_x CoordSys=GLOBAL MultiplierX=0.442 MultiplierY=0 MultiplierZ=0  
Area=1326 LoadPat=SLV\_y CoordSys=GLOBAL MultiplierX=0 MultiplierY=0.442 MultiplierZ=0  
Area=1326 LoadPat=SLV\_z CoordSys=GLOBAL MultiplierX=0 MultiplierY=0 MultiplierZ=0.397  
Area=1332 LoadPat=SLV\_x CoordSys=GLOBAL MultiplierX=0.442 MultiplierY=0 MultiplierZ=0  
Area=1332 LoadPat=SLV\_y CoordSys=GLOBAL MultiplierX=0 MultiplierY=0.442 MultiplierZ=0  
Area=1332 LoadPat=SLV\_z CoordSys=GLOBAL MultiplierX=0 MultiplierY=0 MultiplierZ=0.397  
Area=1333 LoadPat=SLV\_x CoordSys=GLOBAL MultiplierX=0.442 MultiplierY=0 MultiplierZ=0  
Area=1333 LoadPat=SLV\_y CoordSys=GLOBAL MultiplierX=0 MultiplierY=0.442 MultiplierZ=0  
Area=1333 LoadPat=SLV\_z CoordSys=GLOBAL MultiplierX=0 MultiplierY=0 MultiplierZ=0.397  
Area=1334 LoadPat=SLV\_x CoordSys=GLOBAL MultiplierX=0.442 MultiplierY=0 MultiplierZ=0  
Area=1334 LoadPat=SLV\_y CoordSys=GLOBAL MultiplierX=0 MultiplierY=0.442 MultiplierZ=0  
Area=1334 LoadPat=SLV\_z CoordSys=GLOBAL MultiplierX=0 MultiplierY=0 MultiplierZ=0.397  
Area=1335 LoadPat=SLV\_x CoordSys=GLOBAL MultiplierX=0.442 MultiplierY=0 MultiplierZ=0  
Area=1335 LoadPat=SLV\_y CoordSys=GLOBAL MultiplierX=0 MultiplierY=0.442 MultiplierZ=0  
Area=1335 LoadPat=SLV\_z CoordSys=GLOBAL MultiplierX=0 MultiplierY=0 MultiplierZ=0.397  
Area=1336 LoadPat=SLV\_x CoordSys=GLOBAL MultiplierX=0.442 MultiplierY=0 MultiplierZ=0  
Area=1336 LoadPat=SLV\_y CoordSys=GLOBAL MultiplierX=0 MultiplierY=0.442 MultiplierZ=0  
Area=1336 LoadPat=SLV\_z CoordSys=GLOBAL MultiplierX=0 MultiplierY=0 MultiplierZ=0.397  
Area=1337 LoadPat=SLV\_x CoordSys=GLOBAL MultiplierX=0.442 MultiplierY=0 MultiplierZ=0  
Area=1337 LoadPat=SLV\_y CoordSys=GLOBAL MultiplierX=0 MultiplierY=0.442 MultiplierZ=0  
Area=1337 LoadPat=SLV\_z CoordSys=GLOBAL MultiplierX=0 MultiplierY=0 MultiplierZ=0.397  
Area=1338 LoadPat=SLV\_x CoordSys=GLOBAL MultiplierX=0.442 MultiplierY=0 MultiplierZ=0  
Area=1338 LoadPat=SLV\_y CoordSys=GLOBAL MultiplierX=0 MultiplierY=0.442 MultiplierZ=0  
Area=1338 LoadPat=SLV\_z CoordSys=GLOBAL MultiplierX=0 MultiplierY=0 MultiplierZ=0.397  
Area=1339 LoadPat=SLV\_x CoordSys=GLOBAL MultiplierX=0.442 MultiplierY=0 MultiplierZ=0  
Area=1339 LoadPat=SLV\_y CoordSys=GLOBAL MultiplierX=0 MultiplierY=0.442 MultiplierZ=0  
Area=1339 LoadPat=SLV\_z CoordSys=GLOBAL MultiplierX=0 MultiplierY=0 MultiplierZ=0.397

APPALTATORE: <b>TELESE S.c.a r.l.</b> Consorzio Telese Società Consortile a Responsabilità Limitata	<b>ITINERARIO NAPOLI – BARI</b> <b>RADDOPPIO TRATTA CANCELLO-BENEVENTO</b> <b>II LOTTO FUNZIONALE FRASSO TELESINO – VITULANO</b> <b>2° SUBLOTTO TELESE – SAN LORENZO</b>  <b>PROGETTO ESECUTIVO</b>						
PROGETTAZIONE: Mandatario: <b>SYSTRA S.A.</b> Mandante: <b>SWS Engineering S.p.A.</b> <b>SYSTRA-SOTECNI S.p.A.</b>	<table border="1"> <tr> <td data-bbox="766 324 901 376"> <b>COMMESSA</b>  <b>IF2R</b> </td> <td data-bbox="901 324 1013 376"> <b>LOTTO</b>  <b>2.2.E.ZZ</b> </td> <td data-bbox="1013 324 1125 376"> <b>CODIFICA</b>  <b>CL</b> </td> <td data-bbox="1125 324 1268 376"> <b>DOCUMENTO</b>  <b>VI.14.0.0.004</b> </td> <td data-bbox="1268 324 1364 376"> <b>REV.</b>  <b>A</b> </td> <td data-bbox="1364 324 1476 376"> <b>FOGLIO</b>  <b>93 di 597</b> </td> </tr> </table>	<b>COMMESSA</b> <b>IF2R</b>	<b>LOTTO</b> <b>2.2.E.ZZ</b>	<b>CODIFICA</b> <b>CL</b>	<b>DOCUMENTO</b> <b>VI.14.0.0.004</b>	<b>REV.</b> <b>A</b>	<b>FOGLIO</b> <b>93 di 597</b>
<b>COMMESSA</b> <b>IF2R</b>	<b>LOTTO</b> <b>2.2.E.ZZ</b>	<b>CODIFICA</b> <b>CL</b>	<b>DOCUMENTO</b> <b>VI.14.0.0.004</b>	<b>REV.</b> <b>A</b>	<b>FOGLIO</b> <b>93 di 597</b>		
<b>PONTI E VIADOTTI – VI14</b> <b>"Struttura ad archi": Tabulato di calcolo – 2 di 2</b>							

Area=1340 LoadPat=SLV\_x CoordSys=GLOBAL MultiplierX=0.442 MultiplierY=0 MultiplierZ=0  
Area=1340 LoadPat=SLV\_y CoordSys=GLOBAL MultiplierX=0 MultiplierY=0.442 MultiplierZ=0  
Area=1340 LoadPat=SLV\_z CoordSys=GLOBAL MultiplierX=0 MultiplierY=0 MultiplierZ=0.397  
Area=1343 LoadPat=SLV\_x CoordSys=GLOBAL MultiplierX=0.442 MultiplierY=0 MultiplierZ=0  
Area=1343 LoadPat=SLV\_y CoordSys=GLOBAL MultiplierX=0 MultiplierY=0.442 MultiplierZ=0  
Area=1343 LoadPat=SLV\_z CoordSys=GLOBAL MultiplierX=0 MultiplierY=0 MultiplierZ=0.397  
Area=1344 LoadPat=SLV\_x CoordSys=GLOBAL MultiplierX=0.442 MultiplierY=0 MultiplierZ=0  
Area=1344 LoadPat=SLV\_y CoordSys=GLOBAL MultiplierX=0 MultiplierY=0.442 MultiplierZ=0  
Area=1344 LoadPat=SLV\_z CoordSys=GLOBAL MultiplierX=0 MultiplierY=0 MultiplierZ=0.397  
Area=1348 LoadPat=SLV\_x CoordSys=GLOBAL MultiplierX=0.442 MultiplierY=0 MultiplierZ=0  
Area=1348 LoadPat=SLV\_y CoordSys=GLOBAL MultiplierX=0 MultiplierY=0.442 MultiplierZ=0  
Area=1348 LoadPat=SLV\_z CoordSys=GLOBAL MultiplierX=0 MultiplierY=0 MultiplierZ=0.397  
Area=1349 LoadPat=SLV\_x CoordSys=GLOBAL MultiplierX=0.442 MultiplierY=0 MultiplierZ=0  
Area=1349 LoadPat=SLV\_y CoordSys=GLOBAL MultiplierX=0 MultiplierY=0.442 MultiplierZ=0  
Area=1349 LoadPat=SLV\_z CoordSys=GLOBAL MultiplierX=0 MultiplierY=0 MultiplierZ=0.397  
Area=1350 LoadPat=SLV\_x CoordSys=GLOBAL MultiplierX=0.442 MultiplierY=0 MultiplierZ=0  
Area=1350 LoadPat=SLV\_y CoordSys=GLOBAL MultiplierX=0 MultiplierY=0.442 MultiplierZ=0  
Area=1350 LoadPat=SLV\_z CoordSys=GLOBAL MultiplierX=0 MultiplierY=0 MultiplierZ=0.397  
Area=1352 LoadPat=SLV\_x CoordSys=GLOBAL MultiplierX=0.442 MultiplierY=0 MultiplierZ=0  
Area=1352 LoadPat=SLV\_y CoordSys=GLOBAL MultiplierX=0 MultiplierY=0.442 MultiplierZ=0  
Area=1352 LoadPat=SLV\_z CoordSys=GLOBAL MultiplierX=0 MultiplierY=0 MultiplierZ=0.397  
Area=1353 LoadPat=SLV\_x CoordSys=GLOBAL MultiplierX=0.442 MultiplierY=0 MultiplierZ=0  
Area=1353 LoadPat=SLV\_y CoordSys=GLOBAL MultiplierX=0 MultiplierY=0.442 MultiplierZ=0  
Area=1353 LoadPat=SLV\_z CoordSys=GLOBAL MultiplierX=0 MultiplierY=0 MultiplierZ=0.397  
Area=1354 LoadPat=SLV\_x CoordSys=GLOBAL MultiplierX=0.442 MultiplierY=0 MultiplierZ=0  
Area=1354 LoadPat=SLV\_y CoordSys=GLOBAL MultiplierX=0 MultiplierY=0.442 MultiplierZ=0  
Area=1354 LoadPat=SLV\_z CoordSys=GLOBAL MultiplierX=0 MultiplierY=0 MultiplierZ=0.397  
Area=1355 LoadPat=SLV\_x CoordSys=GLOBAL MultiplierX=0.442 MultiplierY=0 MultiplierZ=0  
Area=1355 LoadPat=SLV\_y CoordSys=GLOBAL MultiplierX=0 MultiplierY=0.442 MultiplierZ=0  
Area=1355 LoadPat=SLV\_z CoordSys=GLOBAL MultiplierX=0 MultiplierY=0 MultiplierZ=0.397  
Area=1356 LoadPat=SLV\_x CoordSys=GLOBAL MultiplierX=0.442 MultiplierY=0 MultiplierZ=0  
Area=1356 LoadPat=SLV\_y CoordSys=GLOBAL MultiplierX=0 MultiplierY=0.442 MultiplierZ=0  
Area=1356 LoadPat=SLV\_z CoordSys=GLOBAL MultiplierX=0 MultiplierY=0 MultiplierZ=0.397  
Area=1357 LoadPat=SLV\_x CoordSys=GLOBAL MultiplierX=0.442 MultiplierY=0 MultiplierZ=0  
Area=1357 LoadPat=SLV\_y CoordSys=GLOBAL MultiplierX=0 MultiplierY=0.442 MultiplierZ=0  
Area=1357 LoadPat=SLV\_z CoordSys=GLOBAL MultiplierX=0 MultiplierY=0 MultiplierZ=0.397  
Area=1361 LoadPat=SLV\_x CoordSys=GLOBAL MultiplierX=0.442 MultiplierY=0 MultiplierZ=0  
Area=1361 LoadPat=SLV\_y CoordSys=GLOBAL MultiplierX=0 MultiplierY=0.442 MultiplierZ=0  
Area=1361 LoadPat=SLV\_z CoordSys=GLOBAL MultiplierX=0 MultiplierY=0 MultiplierZ=0.397  
Area=1362 LoadPat=SLV\_x CoordSys=GLOBAL MultiplierX=0.442 MultiplierY=0 MultiplierZ=0  
Area=1362 LoadPat=SLV\_y CoordSys=GLOBAL MultiplierX=0 MultiplierY=0.442 MultiplierZ=0  
Area=1362 LoadPat=SLV\_z CoordSys=GLOBAL MultiplierX=0 MultiplierY=0 MultiplierZ=0.397  
Area=1363 LoadPat=SLV\_x CoordSys=GLOBAL MultiplierX=0.442 MultiplierY=0 MultiplierZ=0  
Area=1363 LoadPat=SLV\_y CoordSys=GLOBAL MultiplierX=0 MultiplierY=0.442 MultiplierZ=0  
Area=1363 LoadPat=SLV\_z CoordSys=GLOBAL MultiplierX=0 MultiplierY=0 MultiplierZ=0.397  
Area=1364 LoadPat=SLV\_x CoordSys=GLOBAL MultiplierX=0.442 MultiplierY=0 MultiplierZ=0  
Area=1364 LoadPat=SLV\_y CoordSys=GLOBAL MultiplierX=0 MultiplierY=0.442 MultiplierZ=0  
Area=1364 LoadPat=SLV\_z CoordSys=GLOBAL MultiplierX=0 MultiplierY=0 MultiplierZ=0.397  
Area=1365 LoadPat=SLV\_x CoordSys=GLOBAL MultiplierX=0.442 MultiplierY=0 MultiplierZ=0  
Area=1365 LoadPat=SLV\_y CoordSys=GLOBAL MultiplierX=0 MultiplierY=0.442 MultiplierZ=0

APPALTATORE: <b>TELESE S.c.a r.l.</b> Consorzio Telese Società Consortile a Responsabilità Limitata	<b>ITINERARIO NAPOLI – BARI</b> <b>RADDOPPIO TRATTA CANCELLO-BENEVENTO</b> <b>II LOTTO FUNZIONALE FRASSO TELESINO – VITULANO</b> <b>2° SUBLOTTO TELESE – SAN LORENZO</b> <b>PROGETTO ESECUTIVO</b>						
PROGETTAZIONE: Mandataria: <b>SYSTRA S.A.</b> Mandante: <b>SWS Engineering S.p.A.</b> <b>SYSTRA-SOTECNI S.p.A.</b>	<table border="1"> <tr> <td data-bbox="758 324 901 376">           COMMESSA  <b>IF2R</b> </td> <td data-bbox="901 324 1013 376">           LOTTO  <b>2.2.E.ZZ</b> </td> <td data-bbox="1013 324 1125 376">           CODIFICA  <b>CL</b> </td> <td data-bbox="1125 324 1268 376">           DOCUMENTO  <b>VI.14.0.0.004</b> </td> <td data-bbox="1268 324 1364 376">           REV.  <b>A</b> </td> <td data-bbox="1364 324 1497 376">           FOGLIO  <b>94 di 597</b> </td> </tr> </table>	COMMESSA <b>IF2R</b>	LOTTO <b>2.2.E.ZZ</b>	CODIFICA <b>CL</b>	DOCUMENTO <b>VI.14.0.0.004</b>	REV. <b>A</b>	FOGLIO <b>94 di 597</b>
COMMESSA <b>IF2R</b>	LOTTO <b>2.2.E.ZZ</b>	CODIFICA <b>CL</b>	DOCUMENTO <b>VI.14.0.0.004</b>	REV. <b>A</b>	FOGLIO <b>94 di 597</b>		
<b>PONTI E VIADOTTI – VI14</b> <b>"Struttura ad archi": Tabulato di calcolo – 2 di 2</b>							

Area=1365 LoadPat=SLV\_z CoordSys=GLOBAL MultiplierX=0 MultiplierY=0 MultiplierZ=0.397  
Area=1366 LoadPat=SLV\_x CoordSys=GLOBAL MultiplierX=0.442 MultiplierY=0 MultiplierZ=0  
Area=1366 LoadPat=SLV\_y CoordSys=GLOBAL MultiplierX=0 MultiplierY=0.442 MultiplierZ=0  
Area=1366 LoadPat=SLV\_z CoordSys=GLOBAL MultiplierX=0 MultiplierY=0 MultiplierZ=0.397  
Area=1367 LoadPat=SLV\_x CoordSys=GLOBAL MultiplierX=0.442 MultiplierY=0 MultiplierZ=0  
Area=1367 LoadPat=SLV\_y CoordSys=GLOBAL MultiplierX=0 MultiplierY=0.442 MultiplierZ=0  
Area=1367 LoadPat=SLV\_z CoordSys=GLOBAL MultiplierX=0 MultiplierY=0 MultiplierZ=0.397  
Area=1368 LoadPat=SLV\_x CoordSys=GLOBAL MultiplierX=0.442 MultiplierY=0 MultiplierZ=0  
Area=1368 LoadPat=SLV\_y CoordSys=GLOBAL MultiplierX=0 MultiplierY=0.442 MultiplierZ=0  
Area=1368 LoadPat=SLV\_z CoordSys=GLOBAL MultiplierX=0 MultiplierY=0 MultiplierZ=0.397  
Area=1369 LoadPat=SLV\_x CoordSys=GLOBAL MultiplierX=0.442 MultiplierY=0 MultiplierZ=0  
Area=1369 LoadPat=SLV\_y CoordSys=GLOBAL MultiplierX=0 MultiplierY=0.442 MultiplierZ=0  
Area=1369 LoadPat=SLV\_z CoordSys=GLOBAL MultiplierX=0 MultiplierY=0 MultiplierZ=0.397  
Area=1371 LoadPat=SLV\_x CoordSys=GLOBAL MultiplierX=0.442 MultiplierY=0 MultiplierZ=0  
Area=1371 LoadPat=SLV\_y CoordSys=GLOBAL MultiplierX=0 MultiplierY=0.442 MultiplierZ=0  
Area=1371 LoadPat=SLV\_z CoordSys=GLOBAL MultiplierX=0 MultiplierY=0 MultiplierZ=0.397  
Area=1372 LoadPat=SLV\_x CoordSys=GLOBAL MultiplierX=0.442 MultiplierY=0 MultiplierZ=0  
Area=1372 LoadPat=SLV\_y CoordSys=GLOBAL MultiplierX=0 MultiplierY=0.442 MultiplierZ=0  
Area=1372 LoadPat=SLV\_z CoordSys=GLOBAL MultiplierX=0 MultiplierY=0 MultiplierZ=0.397  
Area=1373 LoadPat=SLV\_x CoordSys=GLOBAL MultiplierX=0.442 MultiplierY=0 MultiplierZ=0  
Area=1373 LoadPat=SLV\_y CoordSys=GLOBAL MultiplierX=0 MultiplierY=0.442 MultiplierZ=0  
Area=1373 LoadPat=SLV\_z CoordSys=GLOBAL MultiplierX=0 MultiplierY=0 MultiplierZ=0.397  
Area=1377 LoadPat=SLV\_x CoordSys=GLOBAL MultiplierX=0.442 MultiplierY=0 MultiplierZ=0  
Area=1377 LoadPat=SLV\_y CoordSys=GLOBAL MultiplierX=0 MultiplierY=0.442 MultiplierZ=0  
Area=1377 LoadPat=SLV\_z CoordSys=GLOBAL MultiplierX=0 MultiplierY=0 MultiplierZ=0.397  
Area=1381 LoadPat=SLV\_x CoordSys=GLOBAL MultiplierX=0.442 MultiplierY=0 MultiplierZ=0  
Area=1381 LoadPat=SLV\_y CoordSys=GLOBAL MultiplierX=0 MultiplierY=0.442 MultiplierZ=0  
Area=1381 LoadPat=SLV\_z CoordSys=GLOBAL MultiplierX=0 MultiplierY=0 MultiplierZ=0.397  
Area=1382 LoadPat=SLV\_x CoordSys=GLOBAL MultiplierX=0.442 MultiplierY=0 MultiplierZ=0  
Area=1382 LoadPat=SLV\_y CoordSys=GLOBAL MultiplierX=0 MultiplierY=0.442 MultiplierZ=0  
Area=1382 LoadPat=SLV\_z CoordSys=GLOBAL MultiplierX=0 MultiplierY=0 MultiplierZ=0.397  
Area=1383 LoadPat=SLV\_x CoordSys=GLOBAL MultiplierX=0.442 MultiplierY=0 MultiplierZ=0  
Area=1383 LoadPat=SLV\_y CoordSys=GLOBAL MultiplierX=0 MultiplierY=0.442 MultiplierZ=0  
Area=1383 LoadPat=SLV\_z CoordSys=GLOBAL MultiplierX=0 MultiplierY=0 MultiplierZ=0.397  
Area=1384 LoadPat=SLV\_x CoordSys=GLOBAL MultiplierX=0.442 MultiplierY=0 MultiplierZ=0  
Area=1384 LoadPat=SLV\_y CoordSys=GLOBAL MultiplierX=0 MultiplierY=0.442 MultiplierZ=0  
Area=1384 LoadPat=SLV\_z CoordSys=GLOBAL MultiplierX=0 MultiplierY=0 MultiplierZ=0.397  
Area=1385 LoadPat=SLV\_x CoordSys=GLOBAL MultiplierX=0.442 MultiplierY=0 MultiplierZ=0  
Area=1385 LoadPat=SLV\_y CoordSys=GLOBAL MultiplierX=0 MultiplierY=0.442 MultiplierZ=0  
Area=1385 LoadPat=SLV\_z CoordSys=GLOBAL MultiplierX=0 MultiplierY=0 MultiplierZ=0.397  
Area=1386 LoadPat=SLV\_x CoordSys=GLOBAL MultiplierX=0.442 MultiplierY=0 MultiplierZ=0  
Area=1386 LoadPat=SLV\_y CoordSys=GLOBAL MultiplierX=0 MultiplierY=0.442 MultiplierZ=0  
Area=1386 LoadPat=SLV\_z CoordSys=GLOBAL MultiplierX=0 MultiplierY=0 MultiplierZ=0.397  
Area=1387 LoadPat=SLV\_x CoordSys=GLOBAL MultiplierX=0.442 MultiplierY=0 MultiplierZ=0  
Area=1387 LoadPat=SLV\_y CoordSys=GLOBAL MultiplierX=0 MultiplierY=0.442 MultiplierZ=0  
Area=1387 LoadPat=SLV\_z CoordSys=GLOBAL MultiplierX=0 MultiplierY=0 MultiplierZ=0.397  
Area=1388 LoadPat=SLV\_x CoordSys=GLOBAL MultiplierX=0.442 MultiplierY=0 MultiplierZ=0  
Area=1388 LoadPat=SLV\_y CoordSys=GLOBAL MultiplierX=0 MultiplierY=0.442 MultiplierZ=0  
Area=1388 LoadPat=SLV\_z CoordSys=GLOBAL MultiplierX=0 MultiplierY=0 MultiplierZ=0.397  
Area=1389 LoadPat=SLV\_x CoordSys=GLOBAL MultiplierX=0.442 MultiplierY=0 MultiplierZ=0

APPALTATORE: <b>TELESE S.c.a r.l.</b> Consorzio Telese Società Consortile a Responsabilità Limitata	<b>ITINERARIO NAPOLI – BARI</b> <b>RADDOPPIO TRATTA CANCELLO-BENEVENTO</b> <b>II LOTTO FUNZIONALE FRASSO TELESINO – VITULANO</b> <b>2° SUBLOTTO TELESE – SAN LORENZO</b> <b>PROGETTO ESECUTIVO</b>
PROGETTAZIONE: Mandataria: <b>SYSTRA S.A.</b> Mandante: <b>SWS Engineering S.p.A.</b> <b>SYSTRA-SOTECNI S.p.A.</b>	COMMESSA <b>IF2R</b> LOTTO <b>2.2.E.ZZ</b> CODIFICA <b>CL</b> DOCUMENTO <b>VI.14.0.0.004</b> REV. <b>A</b> FOGLIO <b>95 di 597</b>
<b>PONTI E VIADOTTI – VI14</b> <b>"Struttura ad archi": Tabulato di calcolo – 2 di 2</b>	

Area=1389 LoadPat=SLV\_y CoordSys=GLOBAL MultiplierX=0 MultiplierY=0.442 MultiplierZ=0  
Area=1389 LoadPat=SLV\_z CoordSys=GLOBAL MultiplierX=0 MultiplierY=0 MultiplierZ=0.397  
Area=1390 LoadPat=SLV\_x CoordSys=GLOBAL MultiplierX=0.442 MultiplierY=0 MultiplierZ=0  
Area=1390 LoadPat=SLV\_y CoordSys=GLOBAL MultiplierX=0 MultiplierY=0.442 MultiplierZ=0  
Area=1390 LoadPat=SLV\_z CoordSys=GLOBAL MultiplierX=0 MultiplierY=0 MultiplierZ=0.397  
Area=1394 LoadPat=SLV\_x CoordSys=GLOBAL MultiplierX=0.442 MultiplierY=0 MultiplierZ=0  
Area=1394 LoadPat=SLV\_y CoordSys=GLOBAL MultiplierX=0 MultiplierY=0.442 MultiplierZ=0  
Area=1394 LoadPat=SLV\_z CoordSys=GLOBAL MultiplierX=0 MultiplierY=0 MultiplierZ=0.397  
Area=1395 LoadPat=SLV\_x CoordSys=GLOBAL MultiplierX=0.442 MultiplierY=0 MultiplierZ=0  
Area=1395 LoadPat=SLV\_y CoordSys=GLOBAL MultiplierX=0 MultiplierY=0.442 MultiplierZ=0  
Area=1395 LoadPat=SLV\_z CoordSys=GLOBAL MultiplierX=0 MultiplierY=0 MultiplierZ=0.397  
Area=1396 LoadPat=SLV\_x CoordSys=GLOBAL MultiplierX=0.442 MultiplierY=0 MultiplierZ=0  
Area=1396 LoadPat=SLV\_y CoordSys=GLOBAL MultiplierX=0 MultiplierY=0.442 MultiplierZ=0  
Area=1396 LoadPat=SLV\_z CoordSys=GLOBAL MultiplierX=0 MultiplierY=0 MultiplierZ=0.397  
Area=1397 LoadPat=SLV\_x CoordSys=GLOBAL MultiplierX=0.442 MultiplierY=0 MultiplierZ=0  
Area=1397 LoadPat=SLV\_y CoordSys=GLOBAL MultiplierX=0 MultiplierY=0.442 MultiplierZ=0  
Area=1397 LoadPat=SLV\_z CoordSys=GLOBAL MultiplierX=0 MultiplierY=0 MultiplierZ=0.397  
Area=1398 LoadPat=SLV\_x CoordSys=GLOBAL MultiplierX=0.442 MultiplierY=0 MultiplierZ=0  
Area=1398 LoadPat=SLV\_y CoordSys=GLOBAL MultiplierX=0 MultiplierY=0.442 MultiplierZ=0  
Area=1398 LoadPat=SLV\_z CoordSys=GLOBAL MultiplierX=0 MultiplierY=0 MultiplierZ=0.397  
Area=1399 LoadPat=SLV\_x CoordSys=GLOBAL MultiplierX=0.442 MultiplierY=0 MultiplierZ=0  
Area=1399 LoadPat=SLV\_y CoordSys=GLOBAL MultiplierX=0 MultiplierY=0.442 MultiplierZ=0  
Area=1399 LoadPat=SLV\_z CoordSys=GLOBAL MultiplierX=0 MultiplierY=0 MultiplierZ=0.397  
Area=1400 LoadPat=SLV\_x CoordSys=GLOBAL MultiplierX=0.442 MultiplierY=0 MultiplierZ=0  
Area=1400 LoadPat=SLV\_y CoordSys=GLOBAL MultiplierX=0 MultiplierY=0.442 MultiplierZ=0  
Area=1400 LoadPat=SLV\_z CoordSys=GLOBAL MultiplierX=0 MultiplierY=0 MultiplierZ=0.397  
Area=1401 LoadPat=SLV\_x CoordSys=GLOBAL MultiplierX=0.442 MultiplierY=0 MultiplierZ=0  
Area=1401 LoadPat=SLV\_y CoordSys=GLOBAL MultiplierX=0 MultiplierY=0.442 MultiplierZ=0  
Area=1401 LoadPat=SLV\_z CoordSys=GLOBAL MultiplierX=0 MultiplierY=0 MultiplierZ=0.397  
Area=1402 LoadPat=SLV\_x CoordSys=GLOBAL MultiplierX=0.442 MultiplierY=0 MultiplierZ=0  
Area=1402 LoadPat=SLV\_y CoordSys=GLOBAL MultiplierX=0 MultiplierY=0.442 MultiplierZ=0  
Area=1402 LoadPat=SLV\_z CoordSys=GLOBAL MultiplierX=0 MultiplierY=0 MultiplierZ=0.397  
Area=1403 LoadPat=SLV\_x CoordSys=GLOBAL MultiplierX=0.442 MultiplierY=0 MultiplierZ=0  
Area=1403 LoadPat=SLV\_y CoordSys=GLOBAL MultiplierX=0 MultiplierY=0.442 MultiplierZ=0  
Area=1403 LoadPat=SLV\_z CoordSys=GLOBAL MultiplierX=0 MultiplierY=0 MultiplierZ=0.397  
Area=1404 LoadPat=SLV\_x CoordSys=GLOBAL MultiplierX=0.442 MultiplierY=0 MultiplierZ=0  
Area=1404 LoadPat=SLV\_y CoordSys=GLOBAL MultiplierX=0 MultiplierY=0.442 MultiplierZ=0  
Area=1404 LoadPat=SLV\_z CoordSys=GLOBAL MultiplierX=0 MultiplierY=0 MultiplierZ=0.397  
Area=1405 LoadPat=SLV\_x CoordSys=GLOBAL MultiplierX=0.442 MultiplierY=0 MultiplierZ=0  
Area=1405 LoadPat=SLV\_y CoordSys=GLOBAL MultiplierX=0 MultiplierY=0.442 MultiplierZ=0  
Area=1405 LoadPat=SLV\_z CoordSys=GLOBAL MultiplierX=0 MultiplierY=0 MultiplierZ=0.397  
Area=1406 LoadPat=SLV\_x CoordSys=GLOBAL MultiplierX=0.442 MultiplierY=0 MultiplierZ=0  
Area=1406 LoadPat=SLV\_y CoordSys=GLOBAL MultiplierX=0 MultiplierY=0.442 MultiplierZ=0  
Area=1406 LoadPat=SLV\_z CoordSys=GLOBAL MultiplierX=0 MultiplierY=0 MultiplierZ=0.397  
Area=1408 LoadPat=SLV\_x CoordSys=GLOBAL MultiplierX=0.442 MultiplierY=0 MultiplierZ=0  
Area=1408 LoadPat=SLV\_y CoordSys=GLOBAL MultiplierX=0 MultiplierY=0.442 MultiplierZ=0  
Area=1408 LoadPat=SLV\_z CoordSys=GLOBAL MultiplierX=0 MultiplierY=0 MultiplierZ=0.397  
Area=1409 LoadPat=SLV\_x CoordSys=GLOBAL MultiplierX=0.442 MultiplierY=0 MultiplierZ=0  
Area=1409 LoadPat=SLV\_y CoordSys=GLOBAL MultiplierX=0 MultiplierY=0.442 MultiplierZ=0  
Area=1409 LoadPat=SLV\_z CoordSys=GLOBAL MultiplierX=0 MultiplierY=0 MultiplierZ=0.397

APPALTATORE: <b>TELESE S.c.a r.l.</b> Consorzio Telese Società Consortile a Responsabilità Limitata	<b>ITINERARIO NAPOLI – BARI</b> <b>RADDOPPIO TRATTA CANCELLO-BENEVENTO</b> <b>II LOTTO FUNZIONALE FRASSO TELESINO – VITULANO</b> <b>2° SUBLOTTO TELESE – SAN LORENZO</b> <b>PROGETTO ESECUTIVO</b>						
PROGETTAZIONE: Mandataria: <b>SYSTRA S.A.</b> Mandante: <b>SWS Engineering S.p.A.</b> <b>SYSTRA-SOTECNI S.p.A.</b>	<table border="1"> <tr> <td data-bbox="766 331 901 369">           COMMESSA  <b>IF2R</b> </td> <td data-bbox="901 331 1013 369">           LOTTO  <b>2.2.E.ZZ</b> </td> <td data-bbox="1013 331 1125 369">           CODIFICA  <b>CL</b> </td> <td data-bbox="1125 331 1284 369">           DOCUMENTO  <b>VI.14.0.0.004</b> </td> <td data-bbox="1284 331 1364 369">           REV.  <b>A</b> </td> <td data-bbox="1364 331 1476 369">           FOGLIO  <b>96 di 597</b> </td> </tr> </table>	COMMESSA <b>IF2R</b>	LOTTO <b>2.2.E.ZZ</b>	CODIFICA <b>CL</b>	DOCUMENTO <b>VI.14.0.0.004</b>	REV. <b>A</b>	FOGLIO <b>96 di 597</b>
COMMESSA <b>IF2R</b>	LOTTO <b>2.2.E.ZZ</b>	CODIFICA <b>CL</b>	DOCUMENTO <b>VI.14.0.0.004</b>	REV. <b>A</b>	FOGLIO <b>96 di 597</b>		
<b>PONTI E VIADOTTI – VI14</b> <b>"Struttura ad archi": Tabulato di calcolo – 2 di 2</b>							

Area=1410 LoadPat=SLV\_x CoordSys=GLOBAL MultiplierX=0.442 MultiplierY=0 MultiplierZ=0  
Area=1410 LoadPat=SLV\_y CoordSys=GLOBAL MultiplierX=0 MultiplierY=0.442 MultiplierZ=0  
Area=1410 LoadPat=SLV\_z CoordSys=GLOBAL MultiplierX=0 MultiplierY=0 MultiplierZ=0.397  
Area=1412 LoadPat=SLV\_x CoordSys=GLOBAL MultiplierX=0.442 MultiplierY=0 MultiplierZ=0  
Area=1412 LoadPat=SLV\_y CoordSys=GLOBAL MultiplierX=0 MultiplierY=0.442 MultiplierZ=0  
Area=1412 LoadPat=SLV\_z CoordSys=GLOBAL MultiplierX=0 MultiplierY=0 MultiplierZ=0.397  
Area=1413 LoadPat=SLV\_x CoordSys=GLOBAL MultiplierX=0.442 MultiplierY=0 MultiplierZ=0  
Area=1413 LoadPat=SLV\_y CoordSys=GLOBAL MultiplierX=0 MultiplierY=0.442 MultiplierZ=0  
Area=1413 LoadPat=SLV\_z CoordSys=GLOBAL MultiplierX=0 MultiplierY=0 MultiplierZ=0.397  
Area=1414 LoadPat=SLV\_x CoordSys=GLOBAL MultiplierX=0.442 MultiplierY=0 MultiplierZ=0  
Area=1414 LoadPat=SLV\_y CoordSys=GLOBAL MultiplierX=0 MultiplierY=0.442 MultiplierZ=0  
Area=1414 LoadPat=SLV\_z CoordSys=GLOBAL MultiplierX=0 MultiplierY=0 MultiplierZ=0.397  
Area=1415 LoadPat=SLV\_x CoordSys=GLOBAL MultiplierX=0.442 MultiplierY=0 MultiplierZ=0  
Area=1415 LoadPat=SLV\_y CoordSys=GLOBAL MultiplierX=0 MultiplierY=0.442 MultiplierZ=0  
Area=1415 LoadPat=SLV\_z CoordSys=GLOBAL MultiplierX=0 MultiplierY=0 MultiplierZ=0.397  
Area=1416 LoadPat=SLV\_x CoordSys=GLOBAL MultiplierX=0.442 MultiplierY=0 MultiplierZ=0  
Area=1416 LoadPat=SLV\_y CoordSys=GLOBAL MultiplierX=0 MultiplierY=0.442 MultiplierZ=0  
Area=1416 LoadPat=SLV\_z CoordSys=GLOBAL MultiplierX=0 MultiplierY=0 MultiplierZ=0.397  
Area=1417 LoadPat=SLV\_x CoordSys=GLOBAL MultiplierX=0.442 MultiplierY=0 MultiplierZ=0  
Area=1417 LoadPat=SLV\_y CoordSys=GLOBAL MultiplierX=0 MultiplierY=0.442 MultiplierZ=0  
Area=1417 LoadPat=SLV\_z CoordSys=GLOBAL MultiplierX=0 MultiplierY=0 MultiplierZ=0.397  
Area=1418 LoadPat=SLV\_x CoordSys=GLOBAL MultiplierX=0.442 MultiplierY=0 MultiplierZ=0  
Area=1418 LoadPat=SLV\_y CoordSys=GLOBAL MultiplierX=0 MultiplierY=0.442 MultiplierZ=0  
Area=1418 LoadPat=SLV\_z CoordSys=GLOBAL MultiplierX=0 MultiplierY=0 MultiplierZ=0.397  
Area=1419 LoadPat=SLV\_x CoordSys=GLOBAL MultiplierX=0.442 MultiplierY=0 MultiplierZ=0  
Area=1419 LoadPat=SLV\_y CoordSys=GLOBAL MultiplierX=0 MultiplierY=0.442 MultiplierZ=0  
Area=1419 LoadPat=SLV\_z CoordSys=GLOBAL MultiplierX=0 MultiplierY=0 MultiplierZ=0.397  
Area=1420 LoadPat=SLV\_x CoordSys=GLOBAL MultiplierX=0.442 MultiplierY=0 MultiplierZ=0  
Area=1420 LoadPat=SLV\_y CoordSys=GLOBAL MultiplierX=0 MultiplierY=0.442 MultiplierZ=0  
Area=1420 LoadPat=SLV\_z CoordSys=GLOBAL MultiplierX=0 MultiplierY=0 MultiplierZ=0.397  
Area=1421 LoadPat=SLV\_x CoordSys=GLOBAL MultiplierX=0.442 MultiplierY=0 MultiplierZ=0  
Area=1421 LoadPat=SLV\_y CoordSys=GLOBAL MultiplierX=0 MultiplierY=0.442 MultiplierZ=0  
Area=1421 LoadPat=SLV\_z CoordSys=GLOBAL MultiplierX=0 MultiplierY=0 MultiplierZ=0.397  
Area=1422 LoadPat=SLV\_x CoordSys=GLOBAL MultiplierX=0.442 MultiplierY=0 MultiplierZ=0  
Area=1422 LoadPat=SLV\_y CoordSys=GLOBAL MultiplierX=0 MultiplierY=0.442 MultiplierZ=0  
Area=1422 LoadPat=SLV\_z CoordSys=GLOBAL MultiplierX=0 MultiplierY=0 MultiplierZ=0.397  
Area=1423 LoadPat=SLV\_x CoordSys=GLOBAL MultiplierX=0.442 MultiplierY=0 MultiplierZ=0  
Area=1423 LoadPat=SLV\_y CoordSys=GLOBAL MultiplierX=0 MultiplierY=0.442 MultiplierZ=0  
Area=1423 LoadPat=SLV\_z CoordSys=GLOBAL MultiplierX=0 MultiplierY=0 MultiplierZ=0.397  
Area=1424 LoadPat=SLV\_x CoordSys=GLOBAL MultiplierX=0.442 MultiplierY=0 MultiplierZ=0  
Area=1424 LoadPat=SLV\_y CoordSys=GLOBAL MultiplierX=0 MultiplierY=0.442 MultiplierZ=0  
Area=1424 LoadPat=SLV\_z CoordSys=GLOBAL MultiplierX=0 MultiplierY=0 MultiplierZ=0.397  
Area=1425 LoadPat=SLV\_x CoordSys=GLOBAL MultiplierX=0.442 MultiplierY=0 MultiplierZ=0  
Area=1425 LoadPat=SLV\_y CoordSys=GLOBAL MultiplierX=0 MultiplierY=0.442 MultiplierZ=0  
Area=1425 LoadPat=SLV\_z CoordSys=GLOBAL MultiplierX=0 MultiplierY=0 MultiplierZ=0.397  
Area=1426 LoadPat=SLV\_x CoordSys=GLOBAL MultiplierX=0.442 MultiplierY=0 MultiplierZ=0  
Area=1426 LoadPat=SLV\_y CoordSys=GLOBAL MultiplierX=0 MultiplierY=0.442 MultiplierZ=0  
Area=1426 LoadPat=SLV\_z CoordSys=GLOBAL MultiplierX=0 MultiplierY=0 MultiplierZ=0.397  
Area=1431 LoadPat=SLV\_x CoordSys=GLOBAL MultiplierX=0.442 MultiplierY=0 MultiplierZ=0  
Area=1431 LoadPat=SLV\_y CoordSys=GLOBAL MultiplierX=0 MultiplierY=0.442 MultiplierZ=0



APPALTATORE: <b>TELESE S.c.a r.l.</b> Consorzio Telese Società Consortile a Responsabilità Limitata	<b>ITINERARIO NAPOLI – BARI</b>					
PROGETTAZIONE: Mandataria: SYSTRA S.A. Mandante: SWS Engineering S.p.A. SYSTRA-SOTECNI S.p.A.	<b>RADDOPPIO TRATTA CANCELLO-BENEVENTO</b>					
	<b>II LOTTO FUNZIONALE FRASSO TELESINO – VITULANO</b>					
	<b>2° SUBLOTTO TELESE – SAN LORENZO</b>					
	<b>PROGETTO ESECUTIVO</b>					
<b>PONTI E VIADOTTI – VI14</b> "Struttura ad archi": Tabulato di calcolo – 2 di 2	COMMESSA IF2R	LOTTO 2.2.E.ZZ	CODIFICA CL	DOCUMENTO VI.14.0.0.004	REV. A	FOGLIO 97 di 597

Area=1431 LoadPat=SLV\_z CoordSys=GLOBAL MultiplierX=0 MultiplierY=0 MultiplierZ=0.397  
Area=1432 LoadPat=SLV\_x CoordSys=GLOBAL MultiplierX=0.442 MultiplierY=0 MultiplierZ=0  
Area=1432 LoadPat=SLV\_y CoordSys=GLOBAL MultiplierX=0 MultiplierY=0.442 MultiplierZ=0  
Area=1432 LoadPat=SLV\_z CoordSys=GLOBAL MultiplierX=0 MultiplierY=0 MultiplierZ=0.397  
Area=1433 LoadPat=SLV\_x CoordSys=GLOBAL MultiplierX=0.442 MultiplierY=0 MultiplierZ=0  
Area=1433 LoadPat=SLV\_y CoordSys=GLOBAL MultiplierX=0 MultiplierY=0.442 MultiplierZ=0  
Area=1433 LoadPat=SLV\_z CoordSys=GLOBAL MultiplierX=0 MultiplierY=0 MultiplierZ=0.397  
Area=1434 LoadPat=SLV\_x CoordSys=GLOBAL MultiplierX=0.442 MultiplierY=0 MultiplierZ=0  
Area=1434 LoadPat=SLV\_y CoordSys=GLOBAL MultiplierX=0 MultiplierY=0.442 MultiplierZ=0  
Area=1434 LoadPat=SLV\_z CoordSys=GLOBAL MultiplierX=0 MultiplierY=0 MultiplierZ=0.397  
Area=1435 LoadPat=SLV\_x CoordSys=GLOBAL MultiplierX=0.442 MultiplierY=0 MultiplierZ=0  
Area=1435 LoadPat=SLV\_y CoordSys=GLOBAL MultiplierX=0 MultiplierY=0.442 MultiplierZ=0  
Area=1435 LoadPat=SLV\_z CoordSys=GLOBAL MultiplierX=0 MultiplierY=0 MultiplierZ=0.397  
Area=1436 LoadPat=SLV\_x CoordSys=GLOBAL MultiplierX=0.442 MultiplierY=0 MultiplierZ=0  
Area=1436 LoadPat=SLV\_y CoordSys=GLOBAL MultiplierX=0 MultiplierY=0.442 MultiplierZ=0  
Area=1436 LoadPat=SLV\_z CoordSys=GLOBAL MultiplierX=0 MultiplierY=0 MultiplierZ=0.397  
Area=1437 LoadPat=SLV\_x CoordSys=GLOBAL MultiplierX=0.442 MultiplierY=0 MultiplierZ=0  
Area=1437 LoadPat=SLV\_y CoordSys=GLOBAL MultiplierX=0 MultiplierY=0.442 MultiplierZ=0  
Area=1437 LoadPat=SLV\_z CoordSys=GLOBAL MultiplierX=0 MultiplierY=0 MultiplierZ=0.397  
Area=1438 LoadPat=SLV\_x CoordSys=GLOBAL MultiplierX=0.442 MultiplierY=0 MultiplierZ=0  
Area=1438 LoadPat=SLV\_y CoordSys=GLOBAL MultiplierX=0 MultiplierY=0.442 MultiplierZ=0  
Area=1438 LoadPat=SLV\_z CoordSys=GLOBAL MultiplierX=0 MultiplierY=0 MultiplierZ=0.397  
Area=1439 LoadPat=SLV\_x CoordSys=GLOBAL MultiplierX=0.442 MultiplierY=0 MultiplierZ=0  
Area=1439 LoadPat=SLV\_y CoordSys=GLOBAL MultiplierX=0 MultiplierY=0.442 MultiplierZ=0  
Area=1439 LoadPat=SLV\_z CoordSys=GLOBAL MultiplierX=0 MultiplierY=0 MultiplierZ=0.397  
Area=1440 LoadPat=SLV\_x CoordSys=GLOBAL MultiplierX=0.442 MultiplierY=0 MultiplierZ=0  
Area=1440 LoadPat=SLV\_y CoordSys=GLOBAL MultiplierX=0 MultiplierY=0.442 MultiplierZ=0  
Area=1440 LoadPat=SLV\_z CoordSys=GLOBAL MultiplierX=0 MultiplierY=0 MultiplierZ=0.397  
Area=1441 LoadPat=SLV\_x CoordSys=GLOBAL MultiplierX=0.442 MultiplierY=0 MultiplierZ=0  
Area=1441 LoadPat=SLV\_y CoordSys=GLOBAL MultiplierX=0 MultiplierY=0.442 MultiplierZ=0  
Area=1441 LoadPat=SLV\_z CoordSys=GLOBAL MultiplierX=0 MultiplierY=0 MultiplierZ=0.397  
Area=1442 LoadPat=SLV\_x CoordSys=GLOBAL MultiplierX=0.442 MultiplierY=0 MultiplierZ=0  
Area=1442 LoadPat=SLV\_y CoordSys=GLOBAL MultiplierX=0 MultiplierY=0.442 MultiplierZ=0  
Area=1442 LoadPat=SLV\_z CoordSys=GLOBAL MultiplierX=0 MultiplierY=0 MultiplierZ=0.397  
Area=1443 LoadPat=SLV\_x CoordSys=GLOBAL MultiplierX=0.442 MultiplierY=0 MultiplierZ=0  
Area=1443 LoadPat=SLV\_y CoordSys=GLOBAL MultiplierX=0 MultiplierY=0.442 MultiplierZ=0  
Area=1443 LoadPat=SLV\_z CoordSys=GLOBAL MultiplierX=0 MultiplierY=0 MultiplierZ=0.397  
Area=1444 LoadPat=SLV\_x CoordSys=GLOBAL MultiplierX=0.442 MultiplierY=0 MultiplierZ=0  
Area=1444 LoadPat=SLV\_y CoordSys=GLOBAL MultiplierX=0 MultiplierY=0.442 MultiplierZ=0  
Area=1444 LoadPat=SLV\_z CoordSys=GLOBAL MultiplierX=0 MultiplierY=0 MultiplierZ=0.397  
Area=1449 LoadPat=SLV\_x CoordSys=GLOBAL MultiplierX=0.442 MultiplierY=0 MultiplierZ=0  
Area=1449 LoadPat=SLV\_y CoordSys=GLOBAL MultiplierX=0 MultiplierY=0.442 MultiplierZ=0  
Area=1449 LoadPat=SLV\_z CoordSys=GLOBAL MultiplierX=0 MultiplierY=0 MultiplierZ=0.397  
Area=1450 LoadPat=SLV\_x CoordSys=GLOBAL MultiplierX=0.442 MultiplierY=0 MultiplierZ=0  
Area=1450 LoadPat=SLV\_y CoordSys=GLOBAL MultiplierX=0 MultiplierY=0.442 MultiplierZ=0  
Area=1450 LoadPat=SLV\_z CoordSys=GLOBAL MultiplierX=0 MultiplierY=0 MultiplierZ=0.397  
Area=1451 LoadPat=SLV\_x CoordSys=GLOBAL MultiplierX=0.442 MultiplierY=0 MultiplierZ=0  
Area=1451 LoadPat=SLV\_y CoordSys=GLOBAL MultiplierX=0 MultiplierY=0.442 MultiplierZ=0  
Area=1451 LoadPat=SLV\_z CoordSys=GLOBAL MultiplierX=0 MultiplierY=0 MultiplierZ=0.397  
Area=1452 LoadPat=SLV\_x CoordSys=GLOBAL MultiplierX=0.442 MultiplierY=0 MultiplierZ=0

APPALDATORE: <b>TELESE S.c.a r.l.</b> Consorzio Telese Società Consortile a Responsabilità Limitata	<b>ITINERARIO NAPOLI – BARI</b> <b>RADDOPPIO TRATTA CANCELLO-BENEVENTO</b> <b>II LOTTO FUNZIONALE FRASSO TELESINO – VITULANO</b> <b>2° SUBLOTTO TELESE – SAN LORENZO</b>  <b>PROGETTO ESECUTIVO</b>					
PROGETTAZIONE: Mandatario: <b>SYSTRA S.A.</b> Mandante: <b>SWS Engineering S.p.A.</b> <b>SYSTRA-SOTECNI S.p.A.</b>						
<b>PONTI E VIADOTTI – VI14</b> <b>"Struttura ad archi": Tabulato di calcolo – 2 di 2</b>	<b>COMMESSA</b> <b>IF2R</b>	<b>LOTTO</b> <b>2.2.E.ZZ</b>	<b>CODIFICA</b> <b>CL</b>	<b>DOCUMENTO</b> <b>VI.14.0.0.004</b>	<b>REV.</b> <b>A</b>	<b>FOGLIO</b> <b>98 di 597</b>

Area=1452 LoadPat=SLV\_y CoordSys=GLOBAL MultiplierX=0 MultiplierY=0.442 MultiplierZ=0  
Area=1452 LoadPat=SLV\_z CoordSys=GLOBAL MultiplierX=0 MultiplierY=0 MultiplierZ=0.397  
Area=1453 LoadPat=SLV\_x CoordSys=GLOBAL MultiplierX=0.442 MultiplierY=0 MultiplierZ=0  
Area=1453 LoadPat=SLV\_y CoordSys=GLOBAL MultiplierX=0 MultiplierY=0.442 MultiplierZ=0  
Area=1453 LoadPat=SLV\_z CoordSys=GLOBAL MultiplierX=0 MultiplierY=0 MultiplierZ=0.397  
Area=1454 LoadPat=SLV\_x CoordSys=GLOBAL MultiplierX=0.442 MultiplierY=0 MultiplierZ=0  
Area=1454 LoadPat=SLV\_y CoordSys=GLOBAL MultiplierX=0 MultiplierY=0.442 MultiplierZ=0  
Area=1454 LoadPat=SLV\_z CoordSys=GLOBAL MultiplierX=0 MultiplierY=0 MultiplierZ=0.397  
Area=1455 LoadPat=SLV\_x CoordSys=GLOBAL MultiplierX=0.442 MultiplierY=0 MultiplierZ=0  
Area=1455 LoadPat=SLV\_y CoordSys=GLOBAL MultiplierX=0 MultiplierY=0.442 MultiplierZ=0  
Area=1455 LoadPat=SLV\_z CoordSys=GLOBAL MultiplierX=0 MultiplierY=0 MultiplierZ=0.397  
Area=1456 LoadPat=SLV\_x CoordSys=GLOBAL MultiplierX=0.442 MultiplierY=0 MultiplierZ=0  
Area=1456 LoadPat=SLV\_y CoordSys=GLOBAL MultiplierX=0 MultiplierY=0.442 MultiplierZ=0  
Area=1456 LoadPat=SLV\_z CoordSys=GLOBAL MultiplierX=0 MultiplierY=0 MultiplierZ=0.397  
Area=1457 LoadPat=SLV\_x CoordSys=GLOBAL MultiplierX=0.442 MultiplierY=0 MultiplierZ=0  
Area=1457 LoadPat=SLV\_y CoordSys=GLOBAL MultiplierX=0 MultiplierY=0.442 MultiplierZ=0  
Area=1457 LoadPat=SLV\_z CoordSys=GLOBAL MultiplierX=0 MultiplierY=0 MultiplierZ=0.397  
Area=1458 LoadPat=SLV\_x CoordSys=GLOBAL MultiplierX=0.442 MultiplierY=0 MultiplierZ=0  
Area=1458 LoadPat=SLV\_y CoordSys=GLOBAL MultiplierX=0 MultiplierY=0.442 MultiplierZ=0  
Area=1458 LoadPat=SLV\_z CoordSys=GLOBAL MultiplierX=0 MultiplierY=0 MultiplierZ=0.397  
Area=1459 LoadPat=SLV\_x CoordSys=GLOBAL MultiplierX=0.442 MultiplierY=0 MultiplierZ=0  
Area=1459 LoadPat=SLV\_y CoordSys=GLOBAL MultiplierX=0 MultiplierY=0.442 MultiplierZ=0  
Area=1459 LoadPat=SLV\_z CoordSys=GLOBAL MultiplierX=0 MultiplierY=0 MultiplierZ=0.397  
Area=1460 LoadPat=SLV\_x CoordSys=GLOBAL MultiplierX=0.442 MultiplierY=0 MultiplierZ=0  
Area=1460 LoadPat=SLV\_y CoordSys=GLOBAL MultiplierX=0 MultiplierY=0.442 MultiplierZ=0  
Area=1460 LoadPat=SLV\_z CoordSys=GLOBAL MultiplierX=0 MultiplierY=0 MultiplierZ=0.397  
Area=1461 LoadPat=SLV\_x CoordSys=GLOBAL MultiplierX=0.442 MultiplierY=0 MultiplierZ=0  
Area=1461 LoadPat=SLV\_y CoordSys=GLOBAL MultiplierX=0 MultiplierY=0.442 MultiplierZ=0  
Area=1461 LoadPat=SLV\_z CoordSys=GLOBAL MultiplierX=0 MultiplierY=0 MultiplierZ=0.397  
Area=1462 LoadPat=SLV\_x CoordSys=GLOBAL MultiplierX=0.442 MultiplierY=0 MultiplierZ=0  
Area=1462 LoadPat=SLV\_y CoordSys=GLOBAL MultiplierX=0 MultiplierY=0.442 MultiplierZ=0  
Area=1462 LoadPat=SLV\_z CoordSys=GLOBAL MultiplierX=0 MultiplierY=0 MultiplierZ=0.397  
Area=1463 LoadPat=SLV\_x CoordSys=GLOBAL MultiplierX=0.442 MultiplierY=0 MultiplierZ=0  
Area=1463 LoadPat=SLV\_y CoordSys=GLOBAL MultiplierX=0 MultiplierY=0.442 MultiplierZ=0  
Area=1463 LoadPat=SLV\_z CoordSys=GLOBAL MultiplierX=0 MultiplierY=0 MultiplierZ=0.397  
Area=1467 LoadPat=SLV\_x CoordSys=GLOBAL MultiplierX=0.442 MultiplierY=0 MultiplierZ=0  
Area=1467 LoadPat=SLV\_y CoordSys=GLOBAL MultiplierX=0 MultiplierY=0.442 MultiplierZ=0  
Area=1467 LoadPat=SLV\_z CoordSys=GLOBAL MultiplierX=0 MultiplierY=0 MultiplierZ=0.397  
Area=1468 LoadPat=SLV\_x CoordSys=GLOBAL MultiplierX=0.442 MultiplierY=0 MultiplierZ=0  
Area=1468 LoadPat=SLV\_y CoordSys=GLOBAL MultiplierX=0 MultiplierY=0.442 MultiplierZ=0  
Area=1468 LoadPat=SLV\_z CoordSys=GLOBAL MultiplierX=0 MultiplierY=0 MultiplierZ=0.397  
Area=1469 LoadPat=SLV\_x CoordSys=GLOBAL MultiplierX=0.442 MultiplierY=0 MultiplierZ=0  
Area=1469 LoadPat=SLV\_y CoordSys=GLOBAL MultiplierX=0 MultiplierY=0.442 MultiplierZ=0  
Area=1469 LoadPat=SLV\_z CoordSys=GLOBAL MultiplierX=0 MultiplierY=0 MultiplierZ=0.397  
Area=1470 LoadPat=SLV\_x CoordSys=GLOBAL MultiplierX=0.442 MultiplierY=0 MultiplierZ=0  
Area=1470 LoadPat=SLV\_y CoordSys=GLOBAL MultiplierX=0 MultiplierY=0.442 MultiplierZ=0  
Area=1470 LoadPat=SLV\_z CoordSys=GLOBAL MultiplierX=0 MultiplierY=0 MultiplierZ=0.397  
Area=1472 LoadPat=SLV\_x CoordSys=GLOBAL MultiplierX=0.442 MultiplierY=0 MultiplierZ=0  
Area=1472 LoadPat=SLV\_y CoordSys=GLOBAL MultiplierX=0 MultiplierY=0.442 MultiplierZ=0  
Area=1472 LoadPat=SLV\_z CoordSys=GLOBAL MultiplierX=0 MultiplierY=0 MultiplierZ=0.397

APPALDATTORE: <b>TELESE S.c.a r.l.</b> Consorzio Telese Società Consortile a Responsabilità Limitata	<b>ITINERARIO NAPOLI – BARI</b> <b>RADDOPPIO TRATTA CANCELLO-BENEVENTO</b> <b>II LOTTO FUNZIONALE FRASSO TELESINO – VITULANO</b> <b>2° SUBLOTTO TELESE – SAN LORENZO</b>  <b>PROGETTO ESECUTIVO</b>						
PROGETTAZIONE: Mandatario: <b>SYSTRA S.A.</b> Mandante: <b>SWS Engineering S.p.A.</b> <b>SYSTRA-SOTECNI S.p.A.</b>	<table border="1"> <tr> <td data-bbox="766 324 901 376"> <b>COMMESSA</b>  <b>IF2R</b> </td> <td data-bbox="901 324 1013 376"> <b>LOTTO</b>  <b>2.2.E.ZZ</b> </td> <td data-bbox="1013 324 1125 376"> <b>CODIFICA</b>  <b>CL</b> </td> <td data-bbox="1125 324 1268 376"> <b>DOCUMENTO</b>  <b>VI.14.0.0.004</b> </td> <td data-bbox="1268 324 1364 376"> <b>REV.</b>  <b>A</b> </td> <td data-bbox="1364 324 1476 376"> <b>FOGLIO</b>  <b>99 di 597</b> </td> </tr> </table>	<b>COMMESSA</b> <b>IF2R</b>	<b>LOTTO</b> <b>2.2.E.ZZ</b>	<b>CODIFICA</b> <b>CL</b>	<b>DOCUMENTO</b> <b>VI.14.0.0.004</b>	<b>REV.</b> <b>A</b>	<b>FOGLIO</b> <b>99 di 597</b>
<b>COMMESSA</b> <b>IF2R</b>	<b>LOTTO</b> <b>2.2.E.ZZ</b>	<b>CODIFICA</b> <b>CL</b>	<b>DOCUMENTO</b> <b>VI.14.0.0.004</b>	<b>REV.</b> <b>A</b>	<b>FOGLIO</b> <b>99 di 597</b>		
<b>PONTI E VIADOTTI – VI14</b> <b>"Struttura ad archi": Tabulato di calcolo – 2 di 2</b>							

Area=1473 LoadPat=SLV\_x CoordSys=GLOBAL MultiplierX=0.442 MultiplierY=0 MultiplierZ=0  
Area=1473 LoadPat=SLV\_y CoordSys=GLOBAL MultiplierX=0 MultiplierY=0.442 MultiplierZ=0  
Area=1473 LoadPat=SLV\_z CoordSys=GLOBAL MultiplierX=0 MultiplierY=0 MultiplierZ=0.397  
Area=1474 LoadPat=SLV\_x CoordSys=GLOBAL MultiplierX=0.442 MultiplierY=0 MultiplierZ=0  
Area=1474 LoadPat=SLV\_y CoordSys=GLOBAL MultiplierX=0 MultiplierY=0.442 MultiplierZ=0  
Area=1474 LoadPat=SLV\_z CoordSys=GLOBAL MultiplierX=0 MultiplierY=0 MultiplierZ=0.397  
Area=1475 LoadPat=SLV\_x CoordSys=GLOBAL MultiplierX=0.442 MultiplierY=0 MultiplierZ=0  
Area=1475 LoadPat=SLV\_y CoordSys=GLOBAL MultiplierX=0 MultiplierY=0.442 MultiplierZ=0  
Area=1475 LoadPat=SLV\_z CoordSys=GLOBAL MultiplierX=0 MultiplierY=0 MultiplierZ=0.397  
Area=1476 LoadPat=SLV\_x CoordSys=GLOBAL MultiplierX=0.442 MultiplierY=0 MultiplierZ=0  
Area=1476 LoadPat=SLV\_y CoordSys=GLOBAL MultiplierX=0 MultiplierY=0.442 MultiplierZ=0  
Area=1476 LoadPat=SLV\_z CoordSys=GLOBAL MultiplierX=0 MultiplierY=0 MultiplierZ=0.397  
Area=1477 LoadPat=SLV\_x CoordSys=GLOBAL MultiplierX=0.442 MultiplierY=0 MultiplierZ=0  
Area=1477 LoadPat=SLV\_y CoordSys=GLOBAL MultiplierX=0 MultiplierY=0.442 MultiplierZ=0  
Area=1477 LoadPat=SLV\_z CoordSys=GLOBAL MultiplierX=0 MultiplierY=0 MultiplierZ=0.397  
Area=1478 LoadPat=SLV\_x CoordSys=GLOBAL MultiplierX=0.442 MultiplierY=0 MultiplierZ=0  
Area=1478 LoadPat=SLV\_y CoordSys=GLOBAL MultiplierX=0 MultiplierY=0.442 MultiplierZ=0  
Area=1478 LoadPat=SLV\_z CoordSys=GLOBAL MultiplierX=0 MultiplierY=0 MultiplierZ=0.397  
Area=1479 LoadPat=SLV\_x CoordSys=GLOBAL MultiplierX=0.442 MultiplierY=0 MultiplierZ=0  
Area=1479 LoadPat=SLV\_y CoordSys=GLOBAL MultiplierX=0 MultiplierY=0.442 MultiplierZ=0  
Area=1479 LoadPat=SLV\_z CoordSys=GLOBAL MultiplierX=0 MultiplierY=0 MultiplierZ=0.397  
Area=1480 LoadPat=SLV\_x CoordSys=GLOBAL MultiplierX=0.442 MultiplierY=0 MultiplierZ=0  
Area=1480 LoadPat=SLV\_y CoordSys=GLOBAL MultiplierX=0 MultiplierY=0.442 MultiplierZ=0  
Area=1480 LoadPat=SLV\_z CoordSys=GLOBAL MultiplierX=0 MultiplierY=0 MultiplierZ=0.397  
Area=1481 LoadPat=SLV\_x CoordSys=GLOBAL MultiplierX=0.442 MultiplierY=0 MultiplierZ=0  
Area=1481 LoadPat=SLV\_y CoordSys=GLOBAL MultiplierX=0 MultiplierY=0.442 MultiplierZ=0  
Area=1481 LoadPat=SLV\_z CoordSys=GLOBAL MultiplierX=0 MultiplierY=0 MultiplierZ=0.397  
Area=1482 LoadPat=SLV\_x CoordSys=GLOBAL MultiplierX=0.442 MultiplierY=0 MultiplierZ=0  
Area=1482 LoadPat=SLV\_y CoordSys=GLOBAL MultiplierX=0 MultiplierY=0.442 MultiplierZ=0  
Area=1482 LoadPat=SLV\_z CoordSys=GLOBAL MultiplierX=0 MultiplierY=0 MultiplierZ=0.397  
Area=1483 LoadPat=SLV\_x CoordSys=GLOBAL MultiplierX=0.442 MultiplierY=0 MultiplierZ=0  
Area=1483 LoadPat=SLV\_y CoordSys=GLOBAL MultiplierX=0 MultiplierY=0.442 MultiplierZ=0  
Area=1483 LoadPat=SLV\_z CoordSys=GLOBAL MultiplierX=0 MultiplierY=0 MultiplierZ=0.397  
Area=1484 LoadPat=SLV\_x CoordSys=GLOBAL MultiplierX=0.442 MultiplierY=0 MultiplierZ=0  
Area=1484 LoadPat=SLV\_y CoordSys=GLOBAL MultiplierX=0 MultiplierY=0.442 MultiplierZ=0  
Area=1484 LoadPat=SLV\_z CoordSys=GLOBAL MultiplierX=0 MultiplierY=0 MultiplierZ=0.397  
Area=1485 LoadPat=SLV\_x CoordSys=GLOBAL MultiplierX=0.442 MultiplierY=0 MultiplierZ=0  
Area=1485 LoadPat=SLV\_y CoordSys=GLOBAL MultiplierX=0 MultiplierY=0.442 MultiplierZ=0  
Area=1485 LoadPat=SLV\_z CoordSys=GLOBAL MultiplierX=0 MultiplierY=0 MultiplierZ=0.397  
Area=1486 LoadPat=SLV\_x CoordSys=GLOBAL MultiplierX=0.442 MultiplierY=0 MultiplierZ=0  
Area=1486 LoadPat=SLV\_y CoordSys=GLOBAL MultiplierX=0 MultiplierY=0.442 MultiplierZ=0  
Area=1486 LoadPat=SLV\_z CoordSys=GLOBAL MultiplierX=0 MultiplierY=0 MultiplierZ=0.397  
Area=1490 LoadPat=SLV\_x CoordSys=GLOBAL MultiplierX=0.442 MultiplierY=0 MultiplierZ=0  
Area=1490 LoadPat=SLV\_y CoordSys=GLOBAL MultiplierX=0 MultiplierY=0.442 MultiplierZ=0  
Area=1490 LoadPat=SLV\_z CoordSys=GLOBAL MultiplierX=0 MultiplierY=0 MultiplierZ=0.397  
Area=1491 LoadPat=SLV\_x CoordSys=GLOBAL MultiplierX=0.442 MultiplierY=0 MultiplierZ=0  
Area=1491 LoadPat=SLV\_y CoordSys=GLOBAL MultiplierX=0 MultiplierY=0.442 MultiplierZ=0  
Area=1491 LoadPat=SLV\_z CoordSys=GLOBAL MultiplierX=0 MultiplierY=0 MultiplierZ=0.397  
Area=1492 LoadPat=SLV\_x CoordSys=GLOBAL MultiplierX=0.442 MultiplierY=0 MultiplierZ=0  
Area=1492 LoadPat=SLV\_y CoordSys=GLOBAL MultiplierX=0 MultiplierY=0.442 MultiplierZ=0

APPALTATORE: <b>TELESE S.c.a r.l.</b> Consorzio Telese Società Consortile a Responsabilità Limitata	<b>ITINERARIO NAPOLI – BARI</b> <b>RADDOPPIO TRATTA CANCELLO-BENEVENTO</b> <b>II LOTTO FUNZIONALE FRASSO TELESINO – VITULANO</b> <b>2° SUBLOTTO TELESE – SAN LORENZO</b> <b>PROGETTO ESECUTIVO</b>
PROGETTAZIONE: Mandataria: <b>SYSTRA S.A.</b> Mandante: <b>SWS Engineering S.p.A.</b> <b>SYSTRA-SOTECNI S.p.A.</b>	COMMESSA    LOTTO    CODIFICA    DOCUMENTO    REV.    FOGLIO <b>IF2R</b> <b>2.2.E.ZZ</b> <b>CL</b> <b>VI.14.0.0.004</b> <b>A</b> <b>100 di 597</b>
<b>PONTI E VIADOTTI – VI14</b> <b>"Struttura ad archi": Tabulato di calcolo – 2 di 2</b>	

Area=1492 LoadPat=SLV\_z CoordSys=GLOBAL MultiplierX=0 MultiplierY=0 MultiplierZ=0.397  
Area=1493 LoadPat=SLV\_x CoordSys=GLOBAL MultiplierX=0.442 MultiplierY=0 MultiplierZ=0  
Area=1493 LoadPat=SLV\_y CoordSys=GLOBAL MultiplierX=0 MultiplierY=0.442 MultiplierZ=0  
Area=1493 LoadPat=SLV\_z CoordSys=GLOBAL MultiplierX=0 MultiplierY=0 MultiplierZ=0.397  
Area=1494 LoadPat=SLV\_x CoordSys=GLOBAL MultiplierX=0.442 MultiplierY=0 MultiplierZ=0  
Area=1494 LoadPat=SLV\_y CoordSys=GLOBAL MultiplierX=0 MultiplierY=0.442 MultiplierZ=0  
Area=1494 LoadPat=SLV\_z CoordSys=GLOBAL MultiplierX=0 MultiplierY=0 MultiplierZ=0.397  
Area=1495 LoadPat=SLV\_x CoordSys=GLOBAL MultiplierX=0.442 MultiplierY=0 MultiplierZ=0  
Area=1495 LoadPat=SLV\_y CoordSys=GLOBAL MultiplierX=0 MultiplierY=0.442 MultiplierZ=0  
Area=1495 LoadPat=SLV\_z CoordSys=GLOBAL MultiplierX=0 MultiplierY=0 MultiplierZ=0.397  
Area=1496 LoadPat=SLV\_x CoordSys=GLOBAL MultiplierX=0.442 MultiplierY=0 MultiplierZ=0  
Area=1496 LoadPat=SLV\_y CoordSys=GLOBAL MultiplierX=0 MultiplierY=0.442 MultiplierZ=0  
Area=1496 LoadPat=SLV\_z CoordSys=GLOBAL MultiplierX=0 MultiplierY=0 MultiplierZ=0.397  
Area=1497 LoadPat=SLV\_x CoordSys=GLOBAL MultiplierX=0.442 MultiplierY=0 MultiplierZ=0  
Area=1497 LoadPat=SLV\_y CoordSys=GLOBAL MultiplierX=0 MultiplierY=0.442 MultiplierZ=0  
Area=1497 LoadPat=SLV\_z CoordSys=GLOBAL MultiplierX=0 MultiplierY=0 MultiplierZ=0.397  
Area=1498 LoadPat=SLV\_x CoordSys=GLOBAL MultiplierX=0.442 MultiplierY=0 MultiplierZ=0  
Area=1498 LoadPat=SLV\_y CoordSys=GLOBAL MultiplierX=0 MultiplierY=0.442 MultiplierZ=0  
Area=1498 LoadPat=SLV\_z CoordSys=GLOBAL MultiplierX=0 MultiplierY=0 MultiplierZ=0.397  
Area=1499 LoadPat=SLV\_x CoordSys=GLOBAL MultiplierX=0.442 MultiplierY=0 MultiplierZ=0  
Area=1499 LoadPat=SLV\_y CoordSys=GLOBAL MultiplierX=0 MultiplierY=0.442 MultiplierZ=0  
Area=1499 LoadPat=SLV\_z CoordSys=GLOBAL MultiplierX=0 MultiplierY=0 MultiplierZ=0.397  
Area=1500 LoadPat=SLV\_x CoordSys=GLOBAL MultiplierX=0.442 MultiplierY=0 MultiplierZ=0  
Area=1500 LoadPat=SLV\_y CoordSys=GLOBAL MultiplierX=0 MultiplierY=0.442 MultiplierZ=0  
Area=1500 LoadPat=SLV\_z CoordSys=GLOBAL MultiplierX=0 MultiplierY=0 MultiplierZ=0.397  
Area=1501 LoadPat=SLV\_x CoordSys=GLOBAL MultiplierX=0.442 MultiplierY=0 MultiplierZ=0  
Area=1501 LoadPat=SLV\_y CoordSys=GLOBAL MultiplierX=0 MultiplierY=0.442 MultiplierZ=0  
Area=1501 LoadPat=SLV\_z CoordSys=GLOBAL MultiplierX=0 MultiplierY=0 MultiplierZ=0.397  
Area=1502 LoadPat=SLV\_x CoordSys=GLOBAL MultiplierX=0.442 MultiplierY=0 MultiplierZ=0  
Area=1502 LoadPat=SLV\_y CoordSys=GLOBAL MultiplierX=0 MultiplierY=0.442 MultiplierZ=0  
Area=1502 LoadPat=SLV\_z CoordSys=GLOBAL MultiplierX=0 MultiplierY=0 MultiplierZ=0.397  
Area=1503 LoadPat=SLV\_x CoordSys=GLOBAL MultiplierX=0.442 MultiplierY=0 MultiplierZ=0  
Area=1503 LoadPat=SLV\_y CoordSys=GLOBAL MultiplierX=0 MultiplierY=0.442 MultiplierZ=0  
Area=1503 LoadPat=SLV\_z CoordSys=GLOBAL MultiplierX=0 MultiplierY=0 MultiplierZ=0.397  
Area=1505 LoadPat=SLV\_x CoordSys=GLOBAL MultiplierX=0.442 MultiplierY=0 MultiplierZ=0  
Area=1505 LoadPat=SLV\_y CoordSys=GLOBAL MultiplierX=0 MultiplierY=0.442 MultiplierZ=0  
Area=1505 LoadPat=SLV\_z CoordSys=GLOBAL MultiplierX=0 MultiplierY=0 MultiplierZ=0.397  
Area=1506 LoadPat=SLV\_x CoordSys=GLOBAL MultiplierX=0.442 MultiplierY=0 MultiplierZ=0  
Area=1506 LoadPat=SLV\_y CoordSys=GLOBAL MultiplierX=0 MultiplierY=0.442 MultiplierZ=0  
Area=1506 LoadPat=SLV\_z CoordSys=GLOBAL MultiplierX=0 MultiplierY=0 MultiplierZ=0.397  
Area=1508 LoadPat=SLV\_x CoordSys=GLOBAL MultiplierX=0.442 MultiplierY=0 MultiplierZ=0  
Area=1508 LoadPat=SLV\_y CoordSys=GLOBAL MultiplierX=0 MultiplierY=0.442 MultiplierZ=0  
Area=1508 LoadPat=SLV\_z CoordSys=GLOBAL MultiplierX=0 MultiplierY=0 MultiplierZ=0.397  
Area=1510 LoadPat=SLV\_x CoordSys=GLOBAL MultiplierX=0.442 MultiplierY=0 MultiplierZ=0  
Area=1510 LoadPat=SLV\_y CoordSys=GLOBAL MultiplierX=0 MultiplierY=0.442 MultiplierZ=0  
Area=1510 LoadPat=SLV\_z CoordSys=GLOBAL MultiplierX=0 MultiplierY=0 MultiplierZ=0.397  
Area=1514 LoadPat=SLV\_x CoordSys=GLOBAL MultiplierX=0.442 MultiplierY=0 MultiplierZ=0  
Area=1514 LoadPat=SLV\_y CoordSys=GLOBAL MultiplierX=0 MultiplierY=0.442 MultiplierZ=0  
Area=1514 LoadPat=SLV\_z CoordSys=GLOBAL MultiplierX=0 MultiplierY=0 MultiplierZ=0.397  
Area=1515 LoadPat=SLV\_x CoordSys=GLOBAL MultiplierX=0.442 MultiplierY=0 MultiplierZ=0

APPALTATORE: <b>TELESE S.c.a r.l.</b> Consorzio Telese Società Consortile a Responsabilità Limitata	ITINERARIO NAPOLI – BARI RADDOPPIO TRATTA CANCELLO-BENEVENTO II LOTTO FUNZIONALE FRASSO TELESINO – VITULANO 2° SUBLOTTO TELESE – SAN LORENZO PROGETTO ESECUTIVO					
PROGETTAZIONE: Mandataria: SYSTRA S.A. Mandante: SWS Engineering S.p.A. SYSTRA-SOTECNI S.p.A.						
PONTI E VIADOTTI – VI14 "Struttura ad archi": Tabulato di calcolo – 2 di 2	COMMESSA IF2R	LOTTO 2.2.E.ZZ	CODIFICA CL	DOCUMENTO VI.14.0.0.004	REV. A	FOGLIO 101 di 597

Area=1515 LoadPat=SLV\_y CoordSys=GLOBAL MultiplierX=0 MultiplierY=0.442 MultiplierZ=0  
Area=1515 LoadPat=SLV\_z CoordSys=GLOBAL MultiplierX=0 MultiplierY=0 MultiplierZ=0.397  
Area=1517 LoadPat=SLV\_x CoordSys=GLOBAL MultiplierX=0.442 MultiplierY=0 MultiplierZ=0  
Area=1517 LoadPat=SLV\_y CoordSys=GLOBAL MultiplierX=0 MultiplierY=0.442 MultiplierZ=0  
Area=1517 LoadPat=SLV\_z CoordSys=GLOBAL MultiplierX=0 MultiplierY=0 MultiplierZ=0.397  
Area=1519 LoadPat=SLV\_x CoordSys=GLOBAL MultiplierX=0.442 MultiplierY=0 MultiplierZ=0  
Area=1519 LoadPat=SLV\_y CoordSys=GLOBAL MultiplierX=0 MultiplierY=0.442 MultiplierZ=0  
Area=1519 LoadPat=SLV\_z CoordSys=GLOBAL MultiplierX=0 MultiplierY=0 MultiplierZ=0.397  
Area=1522 LoadPat=SLV\_x CoordSys=GLOBAL MultiplierX=0.442 MultiplierY=0 MultiplierZ=0  
Area=1522 LoadPat=SLV\_y CoordSys=GLOBAL MultiplierX=0 MultiplierY=0.442 MultiplierZ=0  
Area=1522 LoadPat=SLV\_z CoordSys=GLOBAL MultiplierX=0 MultiplierY=0 MultiplierZ=0.397  
Area=1523 LoadPat=SLV\_x CoordSys=GLOBAL MultiplierX=0.442 MultiplierY=0 MultiplierZ=0  
Area=1523 LoadPat=SLV\_y CoordSys=GLOBAL MultiplierX=0 MultiplierY=0.442 MultiplierZ=0  
Area=1523 LoadPat=SLV\_z CoordSys=GLOBAL MultiplierX=0 MultiplierY=0 MultiplierZ=0.397  
Area=1529 LoadPat=SLV\_x CoordSys=GLOBAL MultiplierX=0.442 MultiplierY=0 MultiplierZ=0  
Area=1529 LoadPat=SLV\_y CoordSys=GLOBAL MultiplierX=0 MultiplierY=0.442 MultiplierZ=0  
Area=1529 LoadPat=SLV\_z CoordSys=GLOBAL MultiplierX=0 MultiplierY=0 MultiplierZ=0.397  
Area=1530 LoadPat=SLV\_x CoordSys=GLOBAL MultiplierX=0.442 MultiplierY=0 MultiplierZ=0  
Area=1530 LoadPat=SLV\_y CoordSys=GLOBAL MultiplierX=0 MultiplierY=0.442 MultiplierZ=0  
Area=1530 LoadPat=SLV\_z CoordSys=GLOBAL MultiplierX=0 MultiplierY=0 MultiplierZ=0.397  
Area=1531 LoadPat=SLV\_x CoordSys=GLOBAL MultiplierX=0.442 MultiplierY=0 MultiplierZ=0  
Area=1531 LoadPat=SLV\_y CoordSys=GLOBAL MultiplierX=0 MultiplierY=0.442 MultiplierZ=0  
Area=1531 LoadPat=SLV\_z CoordSys=GLOBAL MultiplierX=0 MultiplierY=0 MultiplierZ=0.397  
Area=1532 LoadPat=SLV\_x CoordSys=GLOBAL MultiplierX=0.442 MultiplierY=0 MultiplierZ=0  
Area=1532 LoadPat=SLV\_y CoordSys=GLOBAL MultiplierX=0 MultiplierY=0.442 MultiplierZ=0  
Area=1532 LoadPat=SLV\_z CoordSys=GLOBAL MultiplierX=0 MultiplierY=0 MultiplierZ=0.397  
Area=1533 LoadPat=SLV\_x CoordSys=GLOBAL MultiplierX=0.442 MultiplierY=0 MultiplierZ=0  
Area=1533 LoadPat=SLV\_y CoordSys=GLOBAL MultiplierX=0 MultiplierY=0.442 MultiplierZ=0  
Area=1533 LoadPat=SLV\_z CoordSys=GLOBAL MultiplierX=0 MultiplierY=0 MultiplierZ=0.397  
Area=1534 LoadPat=SLV\_x CoordSys=GLOBAL MultiplierX=0.442 MultiplierY=0 MultiplierZ=0  
Area=1534 LoadPat=SLV\_y CoordSys=GLOBAL MultiplierX=0 MultiplierY=0.442 MultiplierZ=0  
Area=1534 LoadPat=SLV\_z CoordSys=GLOBAL MultiplierX=0 MultiplierY=0 MultiplierZ=0.397  
Area=1535 LoadPat=SLV\_x CoordSys=GLOBAL MultiplierX=0.442 MultiplierY=0 MultiplierZ=0  
Area=1535 LoadPat=SLV\_y CoordSys=GLOBAL MultiplierX=0 MultiplierY=0.442 MultiplierZ=0  
Area=1535 LoadPat=SLV\_z CoordSys=GLOBAL MultiplierX=0 MultiplierY=0 MultiplierZ=0.397  
Area=1536 LoadPat=SLV\_x CoordSys=GLOBAL MultiplierX=0.442 MultiplierY=0 MultiplierZ=0  
Area=1536 LoadPat=SLV\_y CoordSys=GLOBAL MultiplierX=0 MultiplierY=0.442 MultiplierZ=0  
Area=1536 LoadPat=SLV\_z CoordSys=GLOBAL MultiplierX=0 MultiplierY=0 MultiplierZ=0.397  
Area=1537 LoadPat=SLV\_x CoordSys=GLOBAL MultiplierX=0.442 MultiplierY=0 MultiplierZ=0  
Area=1537 LoadPat=SLV\_y CoordSys=GLOBAL MultiplierX=0 MultiplierY=0.442 MultiplierZ=0  
Area=1537 LoadPat=SLV\_z CoordSys=GLOBAL MultiplierX=0 MultiplierY=0 MultiplierZ=0.397  
Area=1538 LoadPat=SLV\_x CoordSys=GLOBAL MultiplierX=0.442 MultiplierY=0 MultiplierZ=0  
Area=1538 LoadPat=SLV\_y CoordSys=GLOBAL MultiplierX=0 MultiplierY=0.442 MultiplierZ=0  
Area=1538 LoadPat=SLV\_z CoordSys=GLOBAL MultiplierX=0 MultiplierY=0 MultiplierZ=0.397  
Area=1540 LoadPat=SLV\_x CoordSys=GLOBAL MultiplierX=0.442 MultiplierY=0 MultiplierZ=0  
Area=1540 LoadPat=SLV\_y CoordSys=GLOBAL MultiplierX=0 MultiplierY=0.442 MultiplierZ=0  
Area=1540 LoadPat=SLV\_z CoordSys=GLOBAL MultiplierX=0 MultiplierY=0 MultiplierZ=0.397  
Area=1541 LoadPat=SLV\_x CoordSys=GLOBAL MultiplierX=0.442 MultiplierY=0 MultiplierZ=0  
Area=1541 LoadPat=SLV\_y CoordSys=GLOBAL MultiplierX=0 MultiplierY=0.442 MultiplierZ=0  
Area=1541 LoadPat=SLV\_z CoordSys=GLOBAL MultiplierX=0 MultiplierY=0 MultiplierZ=0.397

APPALTATORE: <b>TELESE S.c.a r.l.</b> Consorzio Telese Società Consortile a Responsabilità Limitata	<b>ITINERARIO NAPOLI – BARI</b>					
PROGETTAZIONE: Mandataria: SYSTRA S.A. Mandante: SWS Engineering S.p.A. SYSTRA-SOTECNI S.p.A.	<b>RADDOPPIO TRATTA CANCELLO-BENEVENTO</b>					
	<b>II LOTTO FUNZIONALE FRASSO TELESINO – VITULANO</b>					
	<b>2° SUBLOTTO TELESE – SAN LORENZO</b>					
	<b>PROGETTO ESECUTIVO</b>					
<b>PONTI E VIADOTTI – VI14</b> "Struttura ad archi": Tabulato di calcolo – 2 di 2	COMMESSA IF2R	LOTTO 2.2.E.ZZ	CODIFICA CL	DOCUMENTO VI.14.0.0.004	REV. A	FOGLIO 102 di 597

Area=1542 LoadPat=SLV\_x CoordSys=GLOBAL MultiplierX=0.442 MultiplierY=0 MultiplierZ=0  
Area=1542 LoadPat=SLV\_y CoordSys=GLOBAL MultiplierX=0 MultiplierY=0.442 MultiplierZ=0  
Area=1542 LoadPat=SLV\_z CoordSys=GLOBAL MultiplierX=0 MultiplierY=0 MultiplierZ=0.397  
Area=1543 LoadPat=SLV\_x CoordSys=GLOBAL MultiplierX=0.442 MultiplierY=0 MultiplierZ=0  
Area=1543 LoadPat=SLV\_y CoordSys=GLOBAL MultiplierX=0 MultiplierY=0.442 MultiplierZ=0  
Area=1543 LoadPat=SLV\_z CoordSys=GLOBAL MultiplierX=0 MultiplierY=0 MultiplierZ=0.397  
Area=1544 LoadPat=SLV\_x CoordSys=GLOBAL MultiplierX=0.442 MultiplierY=0 MultiplierZ=0  
Area=1544 LoadPat=SLV\_y CoordSys=GLOBAL MultiplierX=0 MultiplierY=0.442 MultiplierZ=0  
Area=1544 LoadPat=SLV\_z CoordSys=GLOBAL MultiplierX=0 MultiplierY=0 MultiplierZ=0.397  
Area=1545 LoadPat=SLV\_x CoordSys=GLOBAL MultiplierX=0.442 MultiplierY=0 MultiplierZ=0  
Area=1545 LoadPat=SLV\_y CoordSys=GLOBAL MultiplierX=0 MultiplierY=0.442 MultiplierZ=0  
Area=1545 LoadPat=SLV\_z CoordSys=GLOBAL MultiplierX=0 MultiplierY=0 MultiplierZ=0.397  
Area=1546 LoadPat=SLV\_x CoordSys=GLOBAL MultiplierX=0.442 MultiplierY=0 MultiplierZ=0  
Area=1546 LoadPat=SLV\_y CoordSys=GLOBAL MultiplierX=0 MultiplierY=0.442 MultiplierZ=0  
Area=1546 LoadPat=SLV\_z CoordSys=GLOBAL MultiplierX=0 MultiplierY=0 MultiplierZ=0.397  
Area=1547 LoadPat=SLV\_x CoordSys=GLOBAL MultiplierX=0.442 MultiplierY=0 MultiplierZ=0  
Area=1547 LoadPat=SLV\_y CoordSys=GLOBAL MultiplierX=0 MultiplierY=0.442 MultiplierZ=0  
Area=1547 LoadPat=SLV\_z CoordSys=GLOBAL MultiplierX=0 MultiplierY=0 MultiplierZ=0.397  
Area=1548 LoadPat=SLV\_x CoordSys=GLOBAL MultiplierX=0.442 MultiplierY=0 MultiplierZ=0  
Area=1548 LoadPat=SLV\_y CoordSys=GLOBAL MultiplierX=0 MultiplierY=0.442 MultiplierZ=0  
Area=1548 LoadPat=SLV\_z CoordSys=GLOBAL MultiplierX=0 MultiplierY=0 MultiplierZ=0.397  
Area=1549 LoadPat=SLV\_x CoordSys=GLOBAL MultiplierX=0.442 MultiplierY=0 MultiplierZ=0  
Area=1549 LoadPat=SLV\_y CoordSys=GLOBAL MultiplierX=0 MultiplierY=0.442 MultiplierZ=0  
Area=1549 LoadPat=SLV\_z CoordSys=GLOBAL MultiplierX=0 MultiplierY=0 MultiplierZ=0.397  
Area=1550 LoadPat=SLV\_x CoordSys=GLOBAL MultiplierX=0.442 MultiplierY=0 MultiplierZ=0  
Area=1550 LoadPat=SLV\_y CoordSys=GLOBAL MultiplierX=0 MultiplierY=0.442 MultiplierZ=0  
Area=1550 LoadPat=SLV\_z CoordSys=GLOBAL MultiplierX=0 MultiplierY=0 MultiplierZ=0.397  
Area=1551 LoadPat=SLV\_x CoordSys=GLOBAL MultiplierX=0.442 MultiplierY=0 MultiplierZ=0  
Area=1551 LoadPat=SLV\_y CoordSys=GLOBAL MultiplierX=0 MultiplierY=0.442 MultiplierZ=0  
Area=1551 LoadPat=SLV\_z CoordSys=GLOBAL MultiplierX=0 MultiplierY=0 MultiplierZ=0.397  
Area=1552 LoadPat=SLV\_x CoordSys=GLOBAL MultiplierX=0.442 MultiplierY=0 MultiplierZ=0  
Area=1552 LoadPat=SLV\_y CoordSys=GLOBAL MultiplierX=0 MultiplierY=0.442 MultiplierZ=0  
Area=1552 LoadPat=SLV\_z CoordSys=GLOBAL MultiplierX=0 MultiplierY=0 MultiplierZ=0.397  
Area=1553 LoadPat=SLV\_x CoordSys=GLOBAL MultiplierX=0.442 MultiplierY=0 MultiplierZ=0  
Area=1553 LoadPat=SLV\_y CoordSys=GLOBAL MultiplierX=0 MultiplierY=0.442 MultiplierZ=0  
Area=1553 LoadPat=SLV\_z CoordSys=GLOBAL MultiplierX=0 MultiplierY=0 MultiplierZ=0.397  
Area=1554 LoadPat=SLV\_x CoordSys=GLOBAL MultiplierX=0.442 MultiplierY=0 MultiplierZ=0  
Area=1554 LoadPat=SLV\_y CoordSys=GLOBAL MultiplierX=0 MultiplierY=0.442 MultiplierZ=0  
Area=1554 LoadPat=SLV\_z CoordSys=GLOBAL MultiplierX=0 MultiplierY=0 MultiplierZ=0.397  
Area=1555 LoadPat=SLV\_x CoordSys=GLOBAL MultiplierX=0.442 MultiplierY=0 MultiplierZ=0  
Area=1555 LoadPat=SLV\_y CoordSys=GLOBAL MultiplierX=0 MultiplierY=0.442 MultiplierZ=0  
Area=1555 LoadPat=SLV\_z CoordSys=GLOBAL MultiplierX=0 MultiplierY=0 MultiplierZ=0.397  
Area=1556 LoadPat=SLV\_x CoordSys=GLOBAL MultiplierX=0.442 MultiplierY=0 MultiplierZ=0  
Area=1556 LoadPat=SLV\_y CoordSys=GLOBAL MultiplierX=0 MultiplierY=0.442 MultiplierZ=0  
Area=1556 LoadPat=SLV\_z CoordSys=GLOBAL MultiplierX=0 MultiplierY=0 MultiplierZ=0.397  
Area=1558 LoadPat=SLV\_x CoordSys=GLOBAL MultiplierX=0.442 MultiplierY=0 MultiplierZ=0  
Area=1558 LoadPat=SLV\_y CoordSys=GLOBAL MultiplierX=0 MultiplierY=0.442 MultiplierZ=0  
Area=1558 LoadPat=SLV\_z CoordSys=GLOBAL MultiplierX=0 MultiplierY=0 MultiplierZ=0.397  
Area=1561 LoadPat=SLV\_x CoordSys=GLOBAL MultiplierX=0.442 MultiplierY=0 MultiplierZ=0  
Area=1561 LoadPat=SLV\_y CoordSys=GLOBAL MultiplierX=0 MultiplierY=0.442 MultiplierZ=0

APPALTATORE: <b>TELESE S.c.a r.l.</b> Consorzio Telese Società Consortile a Responsabilità Limitata	<b>ITINERARIO NAPOLI – BARI</b> <b>RADDOPPIO TRATTA CANCELLO-BENEVENTO</b> <b>II LOTTO FUNZIONALE FRASSO TELESINO – VITULANO</b> <b>2° SUBLOTTO TELESE – SAN LORENZO</b> <b>PROGETTO ESECUTIVO</b>
PROGETTAZIONE: Mandataria: <b>SYSTRA S.A.</b> Mandante: <b>SWS Engineering S.p.A.</b> <b>SYSTRA-SOTECNI S.p.A.</b>	COMMESSA <b>IF2R</b> LOTTO <b>2.2.E.ZZ</b> CODIFICA <b>CL</b> DOCUMENTO <b>VI.14.0.0.004</b> REV. <b>A</b> FOGLIO <b>103 di 597</b>
<b>PONTI E VIADOTTI – VI14</b> <b>"Struttura ad archi": Tabulato di calcolo – 2 di 2</b>	

Area=1561 LoadPat=SLV\_z CoordSys=GLOBAL MultiplierX=0 MultiplierY=0 MultiplierZ=0.397  
Area=1562 LoadPat=SLV\_x CoordSys=GLOBAL MultiplierX=0.442 MultiplierY=0 MultiplierZ=0  
Area=1562 LoadPat=SLV\_y CoordSys=GLOBAL MultiplierX=0 MultiplierY=0.442 MultiplierZ=0  
Area=1562 LoadPat=SLV\_z CoordSys=GLOBAL MultiplierX=0 MultiplierY=0 MultiplierZ=0.397  
Area=1563 LoadPat=SLV\_x CoordSys=GLOBAL MultiplierX=0.442 MultiplierY=0 MultiplierZ=0  
Area=1563 LoadPat=SLV\_y CoordSys=GLOBAL MultiplierX=0 MultiplierY=0.442 MultiplierZ=0  
Area=1563 LoadPat=SLV\_z CoordSys=GLOBAL MultiplierX=0 MultiplierY=0 MultiplierZ=0.397  
Area=1564 LoadPat=SLV\_x CoordSys=GLOBAL MultiplierX=0.442 MultiplierY=0 MultiplierZ=0  
Area=1564 LoadPat=SLV\_y CoordSys=GLOBAL MultiplierX=0 MultiplierY=0.442 MultiplierZ=0  
Area=1564 LoadPat=SLV\_z CoordSys=GLOBAL MultiplierX=0 MultiplierY=0 MultiplierZ=0.397  
Area=1565 LoadPat=SLV\_x CoordSys=GLOBAL MultiplierX=0.442 MultiplierY=0 MultiplierZ=0  
Area=1565 LoadPat=SLV\_y CoordSys=GLOBAL MultiplierX=0 MultiplierY=0.442 MultiplierZ=0  
Area=1565 LoadPat=SLV\_z CoordSys=GLOBAL MultiplierX=0 MultiplierY=0 MultiplierZ=0.397  
Area=1566 LoadPat=SLV\_x CoordSys=GLOBAL MultiplierX=0.442 MultiplierY=0 MultiplierZ=0  
Area=1566 LoadPat=SLV\_y CoordSys=GLOBAL MultiplierX=0 MultiplierY=0.442 MultiplierZ=0  
Area=1566 LoadPat=SLV\_z CoordSys=GLOBAL MultiplierX=0 MultiplierY=0 MultiplierZ=0.397  
Area=1567 LoadPat=SLV\_x CoordSys=GLOBAL MultiplierX=0.442 MultiplierY=0 MultiplierZ=0  
Area=1567 LoadPat=SLV\_y CoordSys=GLOBAL MultiplierX=0 MultiplierY=0.442 MultiplierZ=0  
Area=1567 LoadPat=SLV\_z CoordSys=GLOBAL MultiplierX=0 MultiplierY=0 MultiplierZ=0.397  
Area=1568 LoadPat=SLV\_x CoordSys=GLOBAL MultiplierX=0.442 MultiplierY=0 MultiplierZ=0  
Area=1568 LoadPat=SLV\_y CoordSys=GLOBAL MultiplierX=0 MultiplierY=0.442 MultiplierZ=0  
Area=1568 LoadPat=SLV\_z CoordSys=GLOBAL MultiplierX=0 MultiplierY=0 MultiplierZ=0.397  
Area=1569 LoadPat=SLV\_x CoordSys=GLOBAL MultiplierX=0.442 MultiplierY=0 MultiplierZ=0  
Area=1569 LoadPat=SLV\_y CoordSys=GLOBAL MultiplierX=0 MultiplierY=0.442 MultiplierZ=0  
Area=1569 LoadPat=SLV\_z CoordSys=GLOBAL MultiplierX=0 MultiplierY=0 MultiplierZ=0.397  
Area=1570 LoadPat=SLV\_x CoordSys=GLOBAL MultiplierX=0.442 MultiplierY=0 MultiplierZ=0  
Area=1570 LoadPat=SLV\_y CoordSys=GLOBAL MultiplierX=0 MultiplierY=0.442 MultiplierZ=0  
Area=1570 LoadPat=SLV\_z CoordSys=GLOBAL MultiplierX=0 MultiplierY=0 MultiplierZ=0.397  
Area=1571 LoadPat=SLV\_x CoordSys=GLOBAL MultiplierX=0.442 MultiplierY=0 MultiplierZ=0  
Area=1571 LoadPat=SLV\_y CoordSys=GLOBAL MultiplierX=0 MultiplierY=0.442 MultiplierZ=0  
Area=1571 LoadPat=SLV\_z CoordSys=GLOBAL MultiplierX=0 MultiplierY=0 MultiplierZ=0.397  
Area=1572 LoadPat=SLV\_x CoordSys=GLOBAL MultiplierX=0.442 MultiplierY=0 MultiplierZ=0  
Area=1572 LoadPat=SLV\_y CoordSys=GLOBAL MultiplierX=0 MultiplierY=0.442 MultiplierZ=0  
Area=1572 LoadPat=SLV\_z CoordSys=GLOBAL MultiplierX=0 MultiplierY=0 MultiplierZ=0.397  
Area=1573 LoadPat=SLV\_x CoordSys=GLOBAL MultiplierX=0.442 MultiplierY=0 MultiplierZ=0  
Area=1573 LoadPat=SLV\_y CoordSys=GLOBAL MultiplierX=0 MultiplierY=0.442 MultiplierZ=0  
Area=1573 LoadPat=SLV\_z CoordSys=GLOBAL MultiplierX=0 MultiplierY=0 MultiplierZ=0.397  
Area=1574 LoadPat=SLV\_x CoordSys=GLOBAL MultiplierX=0.442 MultiplierY=0 MultiplierZ=0  
Area=1574 LoadPat=SLV\_y CoordSys=GLOBAL MultiplierX=0 MultiplierY=0.442 MultiplierZ=0  
Area=1574 LoadPat=SLV\_z CoordSys=GLOBAL MultiplierX=0 MultiplierY=0 MultiplierZ=0.397  
Area=1575 LoadPat=SLV\_x CoordSys=GLOBAL MultiplierX=0.442 MultiplierY=0 MultiplierZ=0  
Area=1575 LoadPat=SLV\_y CoordSys=GLOBAL MultiplierX=0 MultiplierY=0.442 MultiplierZ=0  
Area=1575 LoadPat=SLV\_z CoordSys=GLOBAL MultiplierX=0 MultiplierY=0 MultiplierZ=0.397  
Area=1576 LoadPat=SLV\_x CoordSys=GLOBAL MultiplierX=0.442 MultiplierY=0 MultiplierZ=0  
Area=1576 LoadPat=SLV\_y CoordSys=GLOBAL MultiplierX=0 MultiplierY=0.442 MultiplierZ=0  
Area=1576 LoadPat=SLV\_z CoordSys=GLOBAL MultiplierX=0 MultiplierY=0 MultiplierZ=0.397  
Area=1577 LoadPat=SLV\_x CoordSys=GLOBAL MultiplierX=0.442 MultiplierY=0 MultiplierZ=0  
Area=1577 LoadPat=SLV\_y CoordSys=GLOBAL MultiplierX=0 MultiplierY=0.442 MultiplierZ=0  
Area=1577 LoadPat=SLV\_z CoordSys=GLOBAL MultiplierX=0 MultiplierY=0 MultiplierZ=0.397  
Area=1578 LoadPat=SLV\_x CoordSys=GLOBAL MultiplierX=0.442 MultiplierY=0 MultiplierZ=0

APPALTATORE: <b>TELESE S.c.a r.l.</b> Consorzio Telese Società Consortile a Responsabilità Limitata	<b>ITINERARIO NAPOLI – BARI</b> <b>RADDOPPIO TRATTA CANCELLO-BENEVENTO</b> <b>II LOTTO FUNZIONALE FRASSO TELESINO – VITULANO</b> <b>2° SUBLOTTO TELESE – SAN LORENZO</b> <b>PROGETTO ESECUTIVO</b>
PROGETTAZIONE: Mandataria: <b>SYSTRA S.A.</b> Mandante: <b>SWS Engineering S.p.A.</b> <b>SYSTRA-SOTECNI S.p.A.</b>	COMMESSA <b>IF2R</b> LOTTO <b>2.2.E.ZZ</b> CODIFICA <b>CL</b> DOCUMENTO <b>VI.14.0.0.004</b> REV. <b>A</b> FOGLIO <b>104 di 597</b>
<b>PONTI E VIADOTTI – VI14</b> <b>"Struttura ad archi": Tabulato di calcolo – 2 di 2</b>	

Area=1578 LoadPat=SLV\_y CoordSys=GLOBAL MultiplierX=0 MultiplierY=0.442 MultiplierZ=0  
Area=1578 LoadPat=SLV\_z CoordSys=GLOBAL MultiplierX=0 MultiplierY=0 MultiplierZ=0.397  
Area=1579 LoadPat=SLV\_x CoordSys=GLOBAL MultiplierX=0.442 MultiplierY=0 MultiplierZ=0  
Area=1579 LoadPat=SLV\_y CoordSys=GLOBAL MultiplierX=0 MultiplierY=0.442 MultiplierZ=0  
Area=1579 LoadPat=SLV\_z CoordSys=GLOBAL MultiplierX=0 MultiplierY=0 MultiplierZ=0.397  
Area=1580 LoadPat=SLV\_x CoordSys=GLOBAL MultiplierX=0.442 MultiplierY=0 MultiplierZ=0  
Area=1580 LoadPat=SLV\_y CoordSys=GLOBAL MultiplierX=0 MultiplierY=0.442 MultiplierZ=0  
Area=1580 LoadPat=SLV\_z CoordSys=GLOBAL MultiplierX=0 MultiplierY=0 MultiplierZ=0.397  
Area=1581 LoadPat=SLV\_x CoordSys=GLOBAL MultiplierX=0.442 MultiplierY=0 MultiplierZ=0  
Area=1581 LoadPat=SLV\_y CoordSys=GLOBAL MultiplierX=0 MultiplierY=0.442 MultiplierZ=0  
Area=1581 LoadPat=SLV\_z CoordSys=GLOBAL MultiplierX=0 MultiplierY=0 MultiplierZ=0.397  
Area=1582 LoadPat=SLV\_x CoordSys=GLOBAL MultiplierX=0.442 MultiplierY=0 MultiplierZ=0  
Area=1582 LoadPat=SLV\_y CoordSys=GLOBAL MultiplierX=0 MultiplierY=0.442 MultiplierZ=0  
Area=1582 LoadPat=SLV\_z CoordSys=GLOBAL MultiplierX=0 MultiplierY=0 MultiplierZ=0.397  
Area=1583 LoadPat=SLV\_x CoordSys=GLOBAL MultiplierX=0.442 MultiplierY=0 MultiplierZ=0  
Area=1583 LoadPat=SLV\_y CoordSys=GLOBAL MultiplierX=0 MultiplierY=0.442 MultiplierZ=0  
Area=1583 LoadPat=SLV\_z CoordSys=GLOBAL MultiplierX=0 MultiplierY=0 MultiplierZ=0.397  
Area=1584 LoadPat=SLV\_x CoordSys=GLOBAL MultiplierX=0.442 MultiplierY=0 MultiplierZ=0  
Area=1584 LoadPat=SLV\_y CoordSys=GLOBAL MultiplierX=0 MultiplierY=0.442 MultiplierZ=0  
Area=1584 LoadPat=SLV\_z CoordSys=GLOBAL MultiplierX=0 MultiplierY=0 MultiplierZ=0.397  
Area=1589 LoadPat=SLV\_x CoordSys=GLOBAL MultiplierX=0.442 MultiplierY=0 MultiplierZ=0  
Area=1589 LoadPat=SLV\_y CoordSys=GLOBAL MultiplierX=0 MultiplierY=0.442 MultiplierZ=0  
Area=1589 LoadPat=SLV\_z CoordSys=GLOBAL MultiplierX=0 MultiplierY=0 MultiplierZ=0.397  
Area=1590 LoadPat=SLV\_x CoordSys=GLOBAL MultiplierX=0.442 MultiplierY=0 MultiplierZ=0  
Area=1590 LoadPat=SLV\_y CoordSys=GLOBAL MultiplierX=0 MultiplierY=0.442 MultiplierZ=0  
Area=1590 LoadPat=SLV\_z CoordSys=GLOBAL MultiplierX=0 MultiplierY=0 MultiplierZ=0.397  
Area=1591 LoadPat=SLV\_x CoordSys=GLOBAL MultiplierX=0.442 MultiplierY=0 MultiplierZ=0  
Area=1591 LoadPat=SLV\_y CoordSys=GLOBAL MultiplierX=0 MultiplierY=0.442 MultiplierZ=0  
Area=1591 LoadPat=SLV\_z CoordSys=GLOBAL MultiplierX=0 MultiplierY=0 MultiplierZ=0.397  
Area=1592 LoadPat=SLV\_x CoordSys=GLOBAL MultiplierX=0.442 MultiplierY=0 MultiplierZ=0  
Area=1592 LoadPat=SLV\_y CoordSys=GLOBAL MultiplierX=0 MultiplierY=0.442 MultiplierZ=0  
Area=1592 LoadPat=SLV\_z CoordSys=GLOBAL MultiplierX=0 MultiplierY=0 MultiplierZ=0.397  
Area=1593 LoadPat=SLV\_x CoordSys=GLOBAL MultiplierX=0.442 MultiplierY=0 MultiplierZ=0  
Area=1593 LoadPat=SLV\_y CoordSys=GLOBAL MultiplierX=0 MultiplierY=0.442 MultiplierZ=0  
Area=1593 LoadPat=SLV\_z CoordSys=GLOBAL MultiplierX=0 MultiplierY=0 MultiplierZ=0.397  
Area=1594 LoadPat=SLV\_x CoordSys=GLOBAL MultiplierX=0.442 MultiplierY=0 MultiplierZ=0  
Area=1594 LoadPat=SLV\_y CoordSys=GLOBAL MultiplierX=0 MultiplierY=0.442 MultiplierZ=0  
Area=1594 LoadPat=SLV\_z CoordSys=GLOBAL MultiplierX=0 MultiplierY=0 MultiplierZ=0.397  
Area=1599 LoadPat=SLV\_x CoordSys=GLOBAL MultiplierX=0.442 MultiplierY=0 MultiplierZ=0  
Area=1599 LoadPat=SLV\_y CoordSys=GLOBAL MultiplierX=0 MultiplierY=0.442 MultiplierZ=0  
Area=1599 LoadPat=SLV\_z CoordSys=GLOBAL MultiplierX=0 MultiplierY=0 MultiplierZ=0.397  
Area=1600 LoadPat=SLV\_x CoordSys=GLOBAL MultiplierX=0.442 MultiplierY=0 MultiplierZ=0  
Area=1600 LoadPat=SLV\_y CoordSys=GLOBAL MultiplierX=0 MultiplierY=0.442 MultiplierZ=0  
Area=1600 LoadPat=SLV\_z CoordSys=GLOBAL MultiplierX=0 MultiplierY=0 MultiplierZ=0.397  
Area=1601 LoadPat=SLV\_x CoordSys=GLOBAL MultiplierX=0.442 MultiplierY=0 MultiplierZ=0  
Area=1601 LoadPat=SLV\_y CoordSys=GLOBAL MultiplierX=0 MultiplierY=0.442 MultiplierZ=0  
Area=1601 LoadPat=SLV\_z CoordSys=GLOBAL MultiplierX=0 MultiplierY=0 MultiplierZ=0.397  
Area=1602 LoadPat=SLV\_x CoordSys=GLOBAL MultiplierX=0.442 MultiplierY=0 MultiplierZ=0  
Area=1602 LoadPat=SLV\_y CoordSys=GLOBAL MultiplierX=0 MultiplierY=0.442 MultiplierZ=0  
Area=1602 LoadPat=SLV\_z CoordSys=GLOBAL MultiplierX=0 MultiplierY=0 MultiplierZ=0.397



APPALTATORE: <b>TELESE S.c.a r.l.</b> Consorzio Telese Società Consortile a Responsabilità Limitata	<b>ITINERARIO NAPOLI – BARI</b>					
PROGETTAZIONE: Mandatario: SYSTRA S.A. Mandante: SWS Engineering S.p.A. SYSTRA-SOTECNI S.p.A.	<b>RADDOPPIO TRATTA CANCELLO-BENEVENTO</b>					
	<b>II LOTTO FUNZIONALE FRASSO TELESINO – VITULANO</b>					
	<b>2° SUBLOTTO TELESE – SAN LORENZO</b>					
	<b>PROGETTO ESECUTIVO</b>					
<b>PONTI E VIADOTTI – VI14</b> "Struttura ad archi": Tabulato di calcolo – 2 di 2	COMMESSA IF2R	LOTTO 2.2.E.ZZ	CODIFICA CL	DOCUMENTO VI.14.0.0.004	REV. A	FOGLIO 105 di 597

Area=1603 LoadPat=SLV\_x CoordSys=GLOBAL MultiplierX=0.442 MultiplierY=0 MultiplierZ=0  
Area=1603 LoadPat=SLV\_y CoordSys=GLOBAL MultiplierX=0 MultiplierY=0.442 MultiplierZ=0  
Area=1603 LoadPat=SLV\_z CoordSys=GLOBAL MultiplierX=0 MultiplierY=0 MultiplierZ=0.397  
Area=1604 LoadPat=SLV\_x CoordSys=GLOBAL MultiplierX=0.442 MultiplierY=0 MultiplierZ=0  
Area=1604 LoadPat=SLV\_y CoordSys=GLOBAL MultiplierX=0 MultiplierY=0.442 MultiplierZ=0  
Area=1604 LoadPat=SLV\_z CoordSys=GLOBAL MultiplierX=0 MultiplierY=0 MultiplierZ=0.397  
Area=1605 LoadPat=SLV\_x CoordSys=GLOBAL MultiplierX=0.442 MultiplierY=0 MultiplierZ=0  
Area=1605 LoadPat=SLV\_y CoordSys=GLOBAL MultiplierX=0 MultiplierY=0.442 MultiplierZ=0  
Area=1605 LoadPat=SLV\_z CoordSys=GLOBAL MultiplierX=0 MultiplierY=0 MultiplierZ=0.397  
Area=1606 LoadPat=SLV\_x CoordSys=GLOBAL MultiplierX=0.442 MultiplierY=0 MultiplierZ=0  
Area=1606 LoadPat=SLV\_y CoordSys=GLOBAL MultiplierX=0 MultiplierY=0.442 MultiplierZ=0  
Area=1606 LoadPat=SLV\_z CoordSys=GLOBAL MultiplierX=0 MultiplierY=0 MultiplierZ=0.397  
Area=1607 LoadPat=SLV\_x CoordSys=GLOBAL MultiplierX=0.442 MultiplierY=0 MultiplierZ=0  
Area=1607 LoadPat=SLV\_y CoordSys=GLOBAL MultiplierX=0 MultiplierY=0.442 MultiplierZ=0  
Area=1607 LoadPat=SLV\_z CoordSys=GLOBAL MultiplierX=0 MultiplierY=0 MultiplierZ=0.397  
Area=1608 LoadPat=SLV\_x CoordSys=GLOBAL MultiplierX=0.442 MultiplierY=0 MultiplierZ=0  
Area=1608 LoadPat=SLV\_y CoordSys=GLOBAL MultiplierX=0 MultiplierY=0.442 MultiplierZ=0  
Area=1608 LoadPat=SLV\_z CoordSys=GLOBAL MultiplierX=0 MultiplierY=0 MultiplierZ=0.397  
Area=1609 LoadPat=SLV\_x CoordSys=GLOBAL MultiplierX=0.442 MultiplierY=0 MultiplierZ=0  
Area=1609 LoadPat=SLV\_y CoordSys=GLOBAL MultiplierX=0 MultiplierY=0.442 MultiplierZ=0  
Area=1609 LoadPat=SLV\_z CoordSys=GLOBAL MultiplierX=0 MultiplierY=0 MultiplierZ=0.397  
Area=1610 LoadPat=SLV\_x CoordSys=GLOBAL MultiplierX=0.442 MultiplierY=0 MultiplierZ=0  
Area=1610 LoadPat=SLV\_y CoordSys=GLOBAL MultiplierX=0 MultiplierY=0.442 MultiplierZ=0  
Area=1610 LoadPat=SLV\_z CoordSys=GLOBAL MultiplierX=0 MultiplierY=0 MultiplierZ=0.397  
Area=1611 LoadPat=SLV\_x CoordSys=GLOBAL MultiplierX=0.442 MultiplierY=0 MultiplierZ=0  
Area=1611 LoadPat=SLV\_y CoordSys=GLOBAL MultiplierX=0 MultiplierY=0.442 MultiplierZ=0  
Area=1611 LoadPat=SLV\_z CoordSys=GLOBAL MultiplierX=0 MultiplierY=0 MultiplierZ=0.397  
Area=1612 LoadPat=SLV\_x CoordSys=GLOBAL MultiplierX=0.442 MultiplierY=0 MultiplierZ=0  
Area=1612 LoadPat=SLV\_y CoordSys=GLOBAL MultiplierX=0 MultiplierY=0.442 MultiplierZ=0  
Area=1612 LoadPat=SLV\_z CoordSys=GLOBAL MultiplierX=0 MultiplierY=0 MultiplierZ=0.397  
Area=1613 LoadPat=SLV\_x CoordSys=GLOBAL MultiplierX=0.442 MultiplierY=0 MultiplierZ=0  
Area=1613 LoadPat=SLV\_y CoordSys=GLOBAL MultiplierX=0 MultiplierY=0.442 MultiplierZ=0  
Area=1613 LoadPat=SLV\_z CoordSys=GLOBAL MultiplierX=0 MultiplierY=0 MultiplierZ=0.397  
Area=1614 LoadPat=SLV\_x CoordSys=GLOBAL MultiplierX=0.442 MultiplierY=0 MultiplierZ=0  
Area=1614 LoadPat=SLV\_y CoordSys=GLOBAL MultiplierX=0 MultiplierY=0.442 MultiplierZ=0  
Area=1614 LoadPat=SLV\_z CoordSys=GLOBAL MultiplierX=0 MultiplierY=0 MultiplierZ=0.397  
Area=1615 LoadPat=SLV\_x CoordSys=GLOBAL MultiplierX=0.442 MultiplierY=0 MultiplierZ=0  
Area=1615 LoadPat=SLV\_y CoordSys=GLOBAL MultiplierX=0 MultiplierY=0.442 MultiplierZ=0  
Area=1615 LoadPat=SLV\_z CoordSys=GLOBAL MultiplierX=0 MultiplierY=0 MultiplierZ=0.397  
Area=1616 LoadPat=SLV\_x CoordSys=GLOBAL MultiplierX=0.442 MultiplierY=0 MultiplierZ=0  
Area=1616 LoadPat=SLV\_y CoordSys=GLOBAL MultiplierX=0 MultiplierY=0.442 MultiplierZ=0  
Area=1616 LoadPat=SLV\_z CoordSys=GLOBAL MultiplierX=0 MultiplierY=0 MultiplierZ=0.397  
Area=1630 LoadPat=SLV\_x CoordSys=GLOBAL MultiplierX=0.442 MultiplierY=0 MultiplierZ=0  
Area=1630 LoadPat=SLV\_y CoordSys=GLOBAL MultiplierX=0 MultiplierY=0.442 MultiplierZ=0  
Area=1630 LoadPat=SLV\_z CoordSys=GLOBAL MultiplierX=0 MultiplierY=0 MultiplierZ=0.397  
Area=1631 LoadPat=SLV\_x CoordSys=GLOBAL MultiplierX=0.442 MultiplierY=0 MultiplierZ=0  
Area=1631 LoadPat=SLV\_y CoordSys=GLOBAL MultiplierX=0 MultiplierY=0.442 MultiplierZ=0  
Area=1631 LoadPat=SLV\_z CoordSys=GLOBAL MultiplierX=0 MultiplierY=0 MultiplierZ=0.397  
Area=1634 LoadPat=SLV\_x CoordSys=GLOBAL MultiplierX=0.442 MultiplierY=0 MultiplierZ=0  
Area=1634 LoadPat=SLV\_y CoordSys=GLOBAL MultiplierX=0 MultiplierY=0.442 MultiplierZ=0

APPALTATORE: <b>TELESE S.c.a r.l.</b> <small>Consorzio Telese Società Consortile a Responsabilità Limitata</small>	<b>ITINERARIO NAPOLI – BARI</b>					
PROGETTAZIONE: <u>Mandatario:</u> SYSTRA S.A. <u>Mandante:</u> SWS Engineering S.p.A.    SYSTRA-SOTECNI S.p.A.	<b>RADDOPPIO TRATTA CANCELLO-BENEVENTO</b>					
	<b>II LOTTO FUNZIONALE FRASSO TELESINO – VITULANO</b>					
	<b>2° SUBLOTTO TELESE – SAN LORENZO</b>					
	<b>PROGETTO ESECUTIVO</b>					
<b>PONTI E VIADOTTI – VI14</b> <b>"Struttura ad archi": Tabulato di calcolo – 2 di 2</b>	COMMESSA IF2R	LOTTO 2.2.E.ZZ	CODIFICA CL	DOCUMENTO VI.14.0.0.004	REV. A	FOGLIO 106 di 597

Area=1634 LoadPat=SLV\_z CoordSys=GLOBAL MultiplierX=0 MultiplierY=0 MultiplierZ=0.397  
Area=1635 LoadPat=SLV\_x CoordSys=GLOBAL MultiplierX=0.442 MultiplierY=0 MultiplierZ=0  
Area=1635 LoadPat=SLV\_y CoordSys=GLOBAL MultiplierX=0 MultiplierY=0.442 MultiplierZ=0  
Area=1635 LoadPat=SLV\_z CoordSys=GLOBAL MultiplierX=0 MultiplierY=0 MultiplierZ=0.397  
Area=1636 LoadPat=SLV\_x CoordSys=GLOBAL MultiplierX=0.442 MultiplierY=0 MultiplierZ=0  
Area=1636 LoadPat=SLV\_y CoordSys=GLOBAL MultiplierX=0 MultiplierY=0.442 MultiplierZ=0  
Area=1636 LoadPat=SLV\_z CoordSys=GLOBAL MultiplierX=0 MultiplierY=0 MultiplierZ=0.397  
Area=1637 LoadPat=SLV\_x CoordSys=GLOBAL MultiplierX=0.442 MultiplierY=0 MultiplierZ=0  
Area=1637 LoadPat=SLV\_y CoordSys=GLOBAL MultiplierX=0 MultiplierY=0.442 MultiplierZ=0  
Area=1637 LoadPat=SLV\_z CoordSys=GLOBAL MultiplierX=0 MultiplierY=0 MultiplierZ=0.397  
Area=1638 LoadPat=SLV\_x CoordSys=GLOBAL MultiplierX=0.442 MultiplierY=0 MultiplierZ=0  
Area=1638 LoadPat=SLV\_y CoordSys=GLOBAL MultiplierX=0 MultiplierY=0.442 MultiplierZ=0  
Area=1638 LoadPat=SLV\_z CoordSys=GLOBAL MultiplierX=0 MultiplierY=0 MultiplierZ=0.397  
Area=1640 LoadPat=SLV\_x CoordSys=GLOBAL MultiplierX=0.442 MultiplierY=0 MultiplierZ=0  
Area=1640 LoadPat=SLV\_y CoordSys=GLOBAL MultiplierX=0 MultiplierY=0.442 MultiplierZ=0  
Area=1640 LoadPat=SLV\_z CoordSys=GLOBAL MultiplierX=0 MultiplierY=0 MultiplierZ=0.397  
Area=1642 LoadPat=SLV\_x CoordSys=GLOBAL MultiplierX=0.442 MultiplierY=0 MultiplierZ=0  
Area=1642 LoadPat=SLV\_y CoordSys=GLOBAL MultiplierX=0 MultiplierY=0.442 MultiplierZ=0  
Area=1642 LoadPat=SLV\_z CoordSys=GLOBAL MultiplierX=0 MultiplierY=0 MultiplierZ=0.397  
Area=1644 LoadPat=SLV\_x CoordSys=GLOBAL MultiplierX=0.442 MultiplierY=0 MultiplierZ=0  
Area=1644 LoadPat=SLV\_y CoordSys=GLOBAL MultiplierX=0 MultiplierY=0.442 MultiplierZ=0  
Area=1644 LoadPat=SLV\_z CoordSys=GLOBAL MultiplierX=0 MultiplierY=0 MultiplierZ=0.397  
Area=1645 LoadPat=SLV\_x CoordSys=GLOBAL MultiplierX=0.442 MultiplierY=0 MultiplierZ=0  
Area=1645 LoadPat=SLV\_y CoordSys=GLOBAL MultiplierX=0 MultiplierY=0.442 MultiplierZ=0  
Area=1645 LoadPat=SLV\_z CoordSys=GLOBAL MultiplierX=0 MultiplierY=0 MultiplierZ=0.397  
Area=1646 LoadPat=SLV\_x CoordSys=GLOBAL MultiplierX=0.442 MultiplierY=0 MultiplierZ=0  
Area=1646 LoadPat=SLV\_y CoordSys=GLOBAL MultiplierX=0 MultiplierY=0.442 MultiplierZ=0  
Area=1646 LoadPat=SLV\_z CoordSys=GLOBAL MultiplierX=0 MultiplierY=0 MultiplierZ=0.397  
Area=1647 LoadPat=SLV\_x CoordSys=GLOBAL MultiplierX=0.442 MultiplierY=0 MultiplierZ=0  
Area=1647 LoadPat=SLV\_y CoordSys=GLOBAL MultiplierX=0 MultiplierY=0.442 MultiplierZ=0  
Area=1647 LoadPat=SLV\_z CoordSys=GLOBAL MultiplierX=0 MultiplierY=0 MultiplierZ=0.397  
Area=1648 LoadPat=SLV\_x CoordSys=GLOBAL MultiplierX=0.442 MultiplierY=0 MultiplierZ=0  
Area=1648 LoadPat=SLV\_y CoordSys=GLOBAL MultiplierX=0 MultiplierY=0.442 MultiplierZ=0  
Area=1648 LoadPat=SLV\_z CoordSys=GLOBAL MultiplierX=0 MultiplierY=0 MultiplierZ=0.397  
Area=1649 LoadPat=SLV\_x CoordSys=GLOBAL MultiplierX=0.442 MultiplierY=0 MultiplierZ=0  
Area=1649 LoadPat=SLV\_y CoordSys=GLOBAL MultiplierX=0 MultiplierY=0.442 MultiplierZ=0  
Area=1649 LoadPat=SLV\_z CoordSys=GLOBAL MultiplierX=0 MultiplierY=0 MultiplierZ=0.397  
Area=1650 LoadPat=SLV\_x CoordSys=GLOBAL MultiplierX=0.442 MultiplierY=0 MultiplierZ=0  
Area=1650 LoadPat=SLV\_y CoordSys=GLOBAL MultiplierX=0 MultiplierY=0.442 MultiplierZ=0  
Area=1650 LoadPat=SLV\_z CoordSys=GLOBAL MultiplierX=0 MultiplierY=0 MultiplierZ=0.397  
Area=1651 LoadPat=SLV\_x CoordSys=GLOBAL MultiplierX=0.442 MultiplierY=0 MultiplierZ=0  
Area=1651 LoadPat=SLV\_y CoordSys=GLOBAL MultiplierX=0 MultiplierY=0.442 MultiplierZ=0  
Area=1651 LoadPat=SLV\_z CoordSys=GLOBAL MultiplierX=0 MultiplierY=0 MultiplierZ=0.397  
Area=1652 LoadPat=SLV\_x CoordSys=GLOBAL MultiplierX=0.442 MultiplierY=0 MultiplierZ=0  
Area=1652 LoadPat=SLV\_y CoordSys=GLOBAL MultiplierX=0 MultiplierY=0.442 MultiplierZ=0  
Area=1652 LoadPat=SLV\_z CoordSys=GLOBAL MultiplierX=0 MultiplierY=0 MultiplierZ=0.397  
Area=1653 LoadPat=SLV\_x CoordSys=GLOBAL MultiplierX=0.442 MultiplierY=0 MultiplierZ=0  
Area=1653 LoadPat=SLV\_y CoordSys=GLOBAL MultiplierX=0 MultiplierY=0.442 MultiplierZ=0  
Area=1653 LoadPat=SLV\_z CoordSys=GLOBAL MultiplierX=0 MultiplierY=0 MultiplierZ=0.397  
Area=1654 LoadPat=SLV\_x CoordSys=GLOBAL MultiplierX=0.442 MultiplierY=0 MultiplierZ=0

APPALTATORE: <b>TELESE S.c.a r.l.</b> Consorzio Telese Società Consortile a Responsabilità Limitata	<b>ITINERARIO NAPOLI – BARI</b> <b>RADDOPPIO TRATTA CANCELLO-BENEVENTO</b> <b>II LOTTO FUNZIONALE FRASSO TELESINO – VITULANO</b> <b>2° SUBLOTTO TELESE – SAN LORENZO</b> <b>PROGETTO ESECUTIVO</b>
PROGETTAZIONE: Mandataria: <b>SYSTRA S.A.</b> Mandante: <b>SWS Engineering S.p.A.</b> <b>SYSTRA-SOTECNI S.p.A.</b>	COMMESSA <b>IF2R</b> LOTTO <b>2.2.E.ZZ</b> CODIFICA <b>CL</b> DOCUMENTO <b>VI.14.0.0.004</b> REV. <b>A</b> FOGLIO <b>107 di 597</b>
<b>PONTI E VIADOTTI – VI14</b> <b>"Struttura ad archi": Tabulato di calcolo – 2 di 2</b>	

Area=1654 LoadPat=SLV\_y CoordSys=GLOBAL MultiplierX=0 MultiplierY=0.442 MultiplierZ=0  
Area=1654 LoadPat=SLV\_z CoordSys=GLOBAL MultiplierX=0 MultiplierY=0 MultiplierZ=0.397  
Area=1655 LoadPat=SLV\_x CoordSys=GLOBAL MultiplierX=0.442 MultiplierY=0 MultiplierZ=0  
Area=1655 LoadPat=SLV\_y CoordSys=GLOBAL MultiplierX=0 MultiplierY=0.442 MultiplierZ=0  
Area=1655 LoadPat=SLV\_z CoordSys=GLOBAL MultiplierX=0 MultiplierY=0 MultiplierZ=0.397  
Area=1656 LoadPat=SLV\_x CoordSys=GLOBAL MultiplierX=0.442 MultiplierY=0 MultiplierZ=0  
Area=1656 LoadPat=SLV\_y CoordSys=GLOBAL MultiplierX=0 MultiplierY=0.442 MultiplierZ=0  
Area=1656 LoadPat=SLV\_z CoordSys=GLOBAL MultiplierX=0 MultiplierY=0 MultiplierZ=0.397  
Area=1657 LoadPat=SLV\_x CoordSys=GLOBAL MultiplierX=0.442 MultiplierY=0 MultiplierZ=0  
Area=1657 LoadPat=SLV\_y CoordSys=GLOBAL MultiplierX=0 MultiplierY=0.442 MultiplierZ=0  
Area=1657 LoadPat=SLV\_z CoordSys=GLOBAL MultiplierX=0 MultiplierY=0 MultiplierZ=0.397  
Area=1658 LoadPat=SLV\_x CoordSys=GLOBAL MultiplierX=0.442 MultiplierY=0 MultiplierZ=0  
Area=1658 LoadPat=SLV\_y CoordSys=GLOBAL MultiplierX=0 MultiplierY=0.442 MultiplierZ=0  
Area=1658 LoadPat=SLV\_z CoordSys=GLOBAL MultiplierX=0 MultiplierY=0 MultiplierZ=0.397  
Area=1673 LoadPat=SLV\_x CoordSys=GLOBAL MultiplierX=0.442 MultiplierY=0 MultiplierZ=0  
Area=1673 LoadPat=SLV\_y CoordSys=GLOBAL MultiplierX=0 MultiplierY=0.442 MultiplierZ=0  
Area=1673 LoadPat=SLV\_z CoordSys=GLOBAL MultiplierX=0 MultiplierY=0 MultiplierZ=0.397  
Area=1675 LoadPat=SLV\_x CoordSys=GLOBAL MultiplierX=0.442 MultiplierY=0 MultiplierZ=0  
Area=1675 LoadPat=SLV\_y CoordSys=GLOBAL MultiplierX=0 MultiplierY=0.442 MultiplierZ=0  
Area=1675 LoadPat=SLV\_z CoordSys=GLOBAL MultiplierX=0 MultiplierY=0 MultiplierZ=0.397  
Area=1677 LoadPat=SLV\_x CoordSys=GLOBAL MultiplierX=0.442 MultiplierY=0 MultiplierZ=0  
Area=1677 LoadPat=SLV\_y CoordSys=GLOBAL MultiplierX=0 MultiplierY=0.442 MultiplierZ=0  
Area=1677 LoadPat=SLV\_z CoordSys=GLOBAL MultiplierX=0 MultiplierY=0 MultiplierZ=0.397  
Area=1678 LoadPat=SLV\_x CoordSys=GLOBAL MultiplierX=0.442 MultiplierY=0 MultiplierZ=0  
Area=1678 LoadPat=SLV\_y CoordSys=GLOBAL MultiplierX=0 MultiplierY=0.442 MultiplierZ=0  
Area=1678 LoadPat=SLV\_z CoordSys=GLOBAL MultiplierX=0 MultiplierY=0 MultiplierZ=0.397  
Area=1679 LoadPat=SLV\_x CoordSys=GLOBAL MultiplierX=0.442 MultiplierY=0 MultiplierZ=0  
Area=1679 LoadPat=SLV\_y CoordSys=GLOBAL MultiplierX=0 MultiplierY=0.442 MultiplierZ=0  
Area=1679 LoadPat=SLV\_z CoordSys=GLOBAL MultiplierX=0 MultiplierY=0 MultiplierZ=0.397  
Area=1680 LoadPat=SLV\_x CoordSys=GLOBAL MultiplierX=0.442 MultiplierY=0 MultiplierZ=0  
Area=1680 LoadPat=SLV\_y CoordSys=GLOBAL MultiplierX=0 MultiplierY=0.442 MultiplierZ=0  
Area=1680 LoadPat=SLV\_z CoordSys=GLOBAL MultiplierX=0 MultiplierY=0 MultiplierZ=0.397  
Area=1681 LoadPat=SLV\_x CoordSys=GLOBAL MultiplierX=0.442 MultiplierY=0 MultiplierZ=0  
Area=1681 LoadPat=SLV\_y CoordSys=GLOBAL MultiplierX=0 MultiplierY=0.442 MultiplierZ=0  
Area=1681 LoadPat=SLV\_z CoordSys=GLOBAL MultiplierX=0 MultiplierY=0 MultiplierZ=0.397  
Area=1682 LoadPat=SLV\_x CoordSys=GLOBAL MultiplierX=0.442 MultiplierY=0 MultiplierZ=0  
Area=1682 LoadPat=SLV\_y CoordSys=GLOBAL MultiplierX=0 MultiplierY=0.442 MultiplierZ=0  
Area=1682 LoadPat=SLV\_z CoordSys=GLOBAL MultiplierX=0 MultiplierY=0 MultiplierZ=0.397  
Area=1683 LoadPat=SLV\_x CoordSys=GLOBAL MultiplierX=0.442 MultiplierY=0 MultiplierZ=0  
Area=1683 LoadPat=SLV\_y CoordSys=GLOBAL MultiplierX=0 MultiplierY=0.442 MultiplierZ=0  
Area=1683 LoadPat=SLV\_z CoordSys=GLOBAL MultiplierX=0 MultiplierY=0 MultiplierZ=0.397  
Area=1684 LoadPat=SLV\_x CoordSys=GLOBAL MultiplierX=0.442 MultiplierY=0 MultiplierZ=0  
Area=1684 LoadPat=SLV\_y CoordSys=GLOBAL MultiplierX=0 MultiplierY=0.442 MultiplierZ=0  
Area=1684 LoadPat=SLV\_z CoordSys=GLOBAL MultiplierX=0 MultiplierY=0 MultiplierZ=0.397  
Area=1685 LoadPat=SLV\_x CoordSys=GLOBAL MultiplierX=0.442 MultiplierY=0 MultiplierZ=0  
Area=1685 LoadPat=SLV\_y CoordSys=GLOBAL MultiplierX=0 MultiplierY=0.442 MultiplierZ=0  
Area=1685 LoadPat=SLV\_z CoordSys=GLOBAL MultiplierX=0 MultiplierY=0 MultiplierZ=0.397  
Area=1686 LoadPat=SLV\_x CoordSys=GLOBAL MultiplierX=0.442 MultiplierY=0 MultiplierZ=0  
Area=1686 LoadPat=SLV\_y CoordSys=GLOBAL MultiplierX=0 MultiplierY=0.442 MultiplierZ=0  
Area=1686 LoadPat=SLV\_z CoordSys=GLOBAL MultiplierX=0 MultiplierY=0 MultiplierZ=0.397

APPALTATORE: <b>TELESE S.c.a r.l.</b> Consorzio Telese Società Consortile a Responsabilità Limitata	<b>ITINERARIO NAPOLI – BARI</b>					
PROGETTAZIONE: Mandataria: SYSTRA S.A. Mandante: SWS Engineering S.p.A. SYSTRA-SOTECNI S.p.A.	<b>RADDOPPIO TRATTA CANCELLO-BENEVENTO</b>					
	<b>II LOTTO FUNZIONALE FRASSO TELESINO – VITULANO</b>					
	<b>2° SUBLOTTO TELESE – SAN LORENZO</b>					
	<b>PROGETTO ESECUTIVO</b>					
<b>PONTI E VIADOTTI – VI14</b> "Struttura ad archi": Tabulato di calcolo – 2 di 2	COMMESSA IF2R	LOTTO 2.2.E.ZZ	CODIFICA CL	DOCUMENTO VI.14.0.0.004	REV. A	FOGLIO 108 di 597

Area=1687 LoadPat=SLV\_x CoordSys=GLOBAL MultiplierX=0.442 MultiplierY=0 MultiplierZ=0  
Area=1687 LoadPat=SLV\_y CoordSys=GLOBAL MultiplierX=0 MultiplierY=0.442 MultiplierZ=0  
Area=1687 LoadPat=SLV\_z CoordSys=GLOBAL MultiplierX=0 MultiplierY=0 MultiplierZ=0.397  
Area=1688 LoadPat=SLV\_x CoordSys=GLOBAL MultiplierX=0.442 MultiplierY=0 MultiplierZ=0  
Area=1688 LoadPat=SLV\_y CoordSys=GLOBAL MultiplierX=0 MultiplierY=0.442 MultiplierZ=0  
Area=1688 LoadPat=SLV\_z CoordSys=GLOBAL MultiplierX=0 MultiplierY=0 MultiplierZ=0.397  
Area=1689 LoadPat=SLV\_x CoordSys=GLOBAL MultiplierX=0.442 MultiplierY=0 MultiplierZ=0  
Area=1689 LoadPat=SLV\_y CoordSys=GLOBAL MultiplierX=0 MultiplierY=0.442 MultiplierZ=0  
Area=1689 LoadPat=SLV\_z CoordSys=GLOBAL MultiplierX=0 MultiplierY=0 MultiplierZ=0.397  
Area=1690 LoadPat=SLV\_x CoordSys=GLOBAL MultiplierX=0.442 MultiplierY=0 MultiplierZ=0  
Area=1690 LoadPat=SLV\_y CoordSys=GLOBAL MultiplierX=0 MultiplierY=0.442 MultiplierZ=0  
Area=1690 LoadPat=SLV\_z CoordSys=GLOBAL MultiplierX=0 MultiplierY=0 MultiplierZ=0.397  
Area=1691 LoadPat=SLV\_x CoordSys=GLOBAL MultiplierX=0.442 MultiplierY=0 MultiplierZ=0  
Area=1691 LoadPat=SLV\_y CoordSys=GLOBAL MultiplierX=0 MultiplierY=0.442 MultiplierZ=0  
Area=1691 LoadPat=SLV\_z CoordSys=GLOBAL MultiplierX=0 MultiplierY=0 MultiplierZ=0.397  
Area=1692 LoadPat=SLV\_x CoordSys=GLOBAL MultiplierX=0.442 MultiplierY=0 MultiplierZ=0  
Area=1692 LoadPat=SLV\_y CoordSys=GLOBAL MultiplierX=0 MultiplierY=0.442 MultiplierZ=0  
Area=1692 LoadPat=SLV\_z CoordSys=GLOBAL MultiplierX=0 MultiplierY=0 MultiplierZ=0.397  
Area=1693 LoadPat=SLV\_x CoordSys=GLOBAL MultiplierX=0.442 MultiplierY=0 MultiplierZ=0  
Area=1693 LoadPat=SLV\_y CoordSys=GLOBAL MultiplierX=0 MultiplierY=0.442 MultiplierZ=0  
Area=1693 LoadPat=SLV\_z CoordSys=GLOBAL MultiplierX=0 MultiplierY=0 MultiplierZ=0.397  
Area=1694 LoadPat=SLV\_x CoordSys=GLOBAL MultiplierX=0.442 MultiplierY=0 MultiplierZ=0  
Area=1694 LoadPat=SLV\_y CoordSys=GLOBAL MultiplierX=0 MultiplierY=0.442 MultiplierZ=0  
Area=1694 LoadPat=SLV\_z CoordSys=GLOBAL MultiplierX=0 MultiplierY=0 MultiplierZ=0.397  
Area=1695 LoadPat=SLV\_x CoordSys=GLOBAL MultiplierX=0.442 MultiplierY=0 MultiplierZ=0  
Area=1695 LoadPat=SLV\_y CoordSys=GLOBAL MultiplierX=0 MultiplierY=0.442 MultiplierZ=0  
Area=1695 LoadPat=SLV\_z CoordSys=GLOBAL MultiplierX=0 MultiplierY=0 MultiplierZ=0.397  
Area=1696 LoadPat=SLV\_x CoordSys=GLOBAL MultiplierX=0.442 MultiplierY=0 MultiplierZ=0  
Area=1696 LoadPat=SLV\_y CoordSys=GLOBAL MultiplierX=0 MultiplierY=0.442 MultiplierZ=0  
Area=1696 LoadPat=SLV\_z CoordSys=GLOBAL MultiplierX=0 MultiplierY=0 MultiplierZ=0.397  
Area=1697 LoadPat=SLV\_x CoordSys=GLOBAL MultiplierX=0.442 MultiplierY=0 MultiplierZ=0  
Area=1697 LoadPat=SLV\_y CoordSys=GLOBAL MultiplierX=0 MultiplierY=0.442 MultiplierZ=0  
Area=1697 LoadPat=SLV\_z CoordSys=GLOBAL MultiplierX=0 MultiplierY=0 MultiplierZ=0.397  
Area=1698 LoadPat=SLV\_x CoordSys=GLOBAL MultiplierX=0.442 MultiplierY=0 MultiplierZ=0  
Area=1698 LoadPat=SLV\_y CoordSys=GLOBAL MultiplierX=0 MultiplierY=0.442 MultiplierZ=0  
Area=1698 LoadPat=SLV\_z CoordSys=GLOBAL MultiplierX=0 MultiplierY=0 MultiplierZ=0.397  
Area=1699 LoadPat=SLV\_x CoordSys=GLOBAL MultiplierX=0.442 MultiplierY=0 MultiplierZ=0  
Area=1699 LoadPat=SLV\_y CoordSys=GLOBAL MultiplierX=0 MultiplierY=0.442 MultiplierZ=0  
Area=1699 LoadPat=SLV\_z CoordSys=GLOBAL MultiplierX=0 MultiplierY=0 MultiplierZ=0.397  
Area=1700 LoadPat=SLV\_x CoordSys=GLOBAL MultiplierX=0.442 MultiplierY=0 MultiplierZ=0  
Area=1700 LoadPat=SLV\_y CoordSys=GLOBAL MultiplierX=0 MultiplierY=0.442 MultiplierZ=0  
Area=1700 LoadPat=SLV\_z CoordSys=GLOBAL MultiplierX=0 MultiplierY=0 MultiplierZ=0.397  
Area=1701 LoadPat=SLV\_x CoordSys=GLOBAL MultiplierX=0.442 MultiplierY=0 MultiplierZ=0  
Area=1701 LoadPat=SLV\_y CoordSys=GLOBAL MultiplierX=0 MultiplierY=0.442 MultiplierZ=0  
Area=1701 LoadPat=SLV\_z CoordSys=GLOBAL MultiplierX=0 MultiplierY=0 MultiplierZ=0.397  
Area=1702 LoadPat=SLV\_x CoordSys=GLOBAL MultiplierX=0.442 MultiplierY=0 MultiplierZ=0  
Area=1702 LoadPat=SLV\_y CoordSys=GLOBAL MultiplierX=0 MultiplierY=0.442 MultiplierZ=0  
Area=1702 LoadPat=SLV\_z CoordSys=GLOBAL MultiplierX=0 MultiplierY=0 MultiplierZ=0.397  
Area=1703 LoadPat=SLV\_x CoordSys=GLOBAL MultiplierX=0.442 MultiplierY=0 MultiplierZ=0  
Area=1703 LoadPat=SLV\_y CoordSys=GLOBAL MultiplierX=0 MultiplierY=0.442 MultiplierZ=0  
Area=1703 LoadPat=SLV\_z CoordSys=GLOBAL MultiplierX=0 MultiplierY=0.442 MultiplierZ=0

APPALTATORE: <b>TELESE S.c.a r.l.</b> Consorzio Telese Società Consortile a Responsabilità Limitata	<b>ITINERARIO NAPOLI – BARI</b> <b>RADDOPPIO TRATTA CANCELLO-BENEVENTO</b> <b>II LOTTO FUNZIONALE FRASSO TELESINO – VITULANO</b> <b>2° SUBLOTTO TELESE – SAN LORENZO</b> <b>PROGETTO ESECUTIVO</b>						
PROGETTAZIONE: Mandataria: <b>SYSTRA S.A.</b> Mandante: <b>SWS Engineering S.p.A.</b> <b>SYSTRA-SOTECNI S.p.A.</b>	<table border="1"> <tr> <td data-bbox="766 324 901 376">           COMMESSA  <b>IF2R</b> </td> <td data-bbox="901 324 1013 376">           LOTTO  <b>2.2.E.ZZ</b> </td> <td data-bbox="1013 324 1125 376">           CODIFICA  <b>CL</b> </td> <td data-bbox="1125 324 1268 376">           DOCUMENTO  <b>VI.14.0.0.004</b> </td> <td data-bbox="1268 324 1364 376">           REV.  <b>A</b> </td> <td data-bbox="1364 324 1476 376">           FOGLIO  <b>109 di 597</b> </td> </tr> </table>	COMMESSA <b>IF2R</b>	LOTTO <b>2.2.E.ZZ</b>	CODIFICA <b>CL</b>	DOCUMENTO <b>VI.14.0.0.004</b>	REV. <b>A</b>	FOGLIO <b>109 di 597</b>
COMMESSA <b>IF2R</b>	LOTTO <b>2.2.E.ZZ</b>	CODIFICA <b>CL</b>	DOCUMENTO <b>VI.14.0.0.004</b>	REV. <b>A</b>	FOGLIO <b>109 di 597</b>		
<b>PONTI E VIADOTTI – VI14</b> <b>"Struttura ad archi": Tabulato di calcolo – 2 di 2</b>							

Area=1703 LoadPat=SLV\_z CoordSys=GLOBAL MultiplierX=0 MultiplierY=0 MultiplierZ=0.397  
Area=1704 LoadPat=SLV\_x CoordSys=GLOBAL MultiplierX=0.442 MultiplierY=0 MultiplierZ=0  
Area=1704 LoadPat=SLV\_y CoordSys=GLOBAL MultiplierX=0 MultiplierY=0.442 MultiplierZ=0  
Area=1704 LoadPat=SLV\_z CoordSys=GLOBAL MultiplierX=0 MultiplierY=0 MultiplierZ=0.397  
Area=1705 LoadPat=SLV\_x CoordSys=GLOBAL MultiplierX=0.442 MultiplierY=0 MultiplierZ=0  
Area=1705 LoadPat=SLV\_y CoordSys=GLOBAL MultiplierX=0 MultiplierY=0.442 MultiplierZ=0  
Area=1705 LoadPat=SLV\_z CoordSys=GLOBAL MultiplierX=0 MultiplierY=0 MultiplierZ=0.397  
Area=1706 LoadPat=SLV\_x CoordSys=GLOBAL MultiplierX=0.442 MultiplierY=0 MultiplierZ=0  
Area=1706 LoadPat=SLV\_y CoordSys=GLOBAL MultiplierX=0 MultiplierY=0.442 MultiplierZ=0  
Area=1706 LoadPat=SLV\_z CoordSys=GLOBAL MultiplierX=0 MultiplierY=0 MultiplierZ=0.397  
Area=1708 LoadPat=SLV\_x CoordSys=GLOBAL MultiplierX=0.442 MultiplierY=0 MultiplierZ=0  
Area=1708 LoadPat=SLV\_y CoordSys=GLOBAL MultiplierX=0 MultiplierY=0.442 MultiplierZ=0  
Area=1708 LoadPat=SLV\_z CoordSys=GLOBAL MultiplierX=0 MultiplierY=0 MultiplierZ=0.397  
Area=1709 LoadPat=SLV\_x CoordSys=GLOBAL MultiplierX=0.442 MultiplierY=0 MultiplierZ=0  
Area=1709 LoadPat=SLV\_y CoordSys=GLOBAL MultiplierX=0 MultiplierY=0.442 MultiplierZ=0  
Area=1709 LoadPat=SLV\_z CoordSys=GLOBAL MultiplierX=0 MultiplierY=0 MultiplierZ=0.397  
Area=1710 LoadPat=SLV\_x CoordSys=GLOBAL MultiplierX=0.442 MultiplierY=0 MultiplierZ=0  
Area=1710 LoadPat=SLV\_y CoordSys=GLOBAL MultiplierX=0 MultiplierY=0.442 MultiplierZ=0  
Area=1710 LoadPat=SLV\_z CoordSys=GLOBAL MultiplierX=0 MultiplierY=0 MultiplierZ=0.397  
Area=1711 LoadPat=SLV\_x CoordSys=GLOBAL MultiplierX=0.442 MultiplierY=0 MultiplierZ=0  
Area=1711 LoadPat=SLV\_y CoordSys=GLOBAL MultiplierX=0 MultiplierY=0.442 MultiplierZ=0  
Area=1711 LoadPat=SLV\_z CoordSys=GLOBAL MultiplierX=0 MultiplierY=0 MultiplierZ=0.397  
Area=1712 LoadPat=SLV\_x CoordSys=GLOBAL MultiplierX=0.442 MultiplierY=0 MultiplierZ=0  
Area=1712 LoadPat=SLV\_y CoordSys=GLOBAL MultiplierX=0 MultiplierY=0.442 MultiplierZ=0  
Area=1712 LoadPat=SLV\_z CoordSys=GLOBAL MultiplierX=0 MultiplierY=0 MultiplierZ=0.397  
Area=1713 LoadPat=SLV\_x CoordSys=GLOBAL MultiplierX=0.442 MultiplierY=0 MultiplierZ=0  
Area=1713 LoadPat=SLV\_y CoordSys=GLOBAL MultiplierX=0 MultiplierY=0.442 MultiplierZ=0  
Area=1713 LoadPat=SLV\_z CoordSys=GLOBAL MultiplierX=0 MultiplierY=0 MultiplierZ=0.397  
Area=1714 LoadPat=SLV\_x CoordSys=GLOBAL MultiplierX=0.442 MultiplierY=0 MultiplierZ=0  
Area=1714 LoadPat=SLV\_y CoordSys=GLOBAL MultiplierX=0 MultiplierY=0.442 MultiplierZ=0  
Area=1714 LoadPat=SLV\_z CoordSys=GLOBAL MultiplierX=0 MultiplierY=0 MultiplierZ=0.397  
Area=1715 LoadPat=SLV\_x CoordSys=GLOBAL MultiplierX=0.442 MultiplierY=0 MultiplierZ=0  
Area=1715 LoadPat=SLV\_y CoordSys=GLOBAL MultiplierX=0 MultiplierY=0.442 MultiplierZ=0  
Area=1715 LoadPat=SLV\_z CoordSys=GLOBAL MultiplierX=0 MultiplierY=0 MultiplierZ=0.397  
Area=1716 LoadPat=SLV\_x CoordSys=GLOBAL MultiplierX=0.442 MultiplierY=0 MultiplierZ=0  
Area=1716 LoadPat=SLV\_y CoordSys=GLOBAL MultiplierX=0 MultiplierY=0.442 MultiplierZ=0  
Area=1716 LoadPat=SLV\_z CoordSys=GLOBAL MultiplierX=0 MultiplierY=0 MultiplierZ=0.397  
Area=1717 LoadPat=SLV\_x CoordSys=GLOBAL MultiplierX=0.442 MultiplierY=0 MultiplierZ=0  
Area=1717 LoadPat=SLV\_y CoordSys=GLOBAL MultiplierX=0 MultiplierY=0.442 MultiplierZ=0  
Area=1717 LoadPat=SLV\_z CoordSys=GLOBAL MultiplierX=0 MultiplierY=0 MultiplierZ=0.397  
Area=1718 LoadPat=SLV\_x CoordSys=GLOBAL MultiplierX=0.442 MultiplierY=0 MultiplierZ=0  
Area=1718 LoadPat=SLV\_y CoordSys=GLOBAL MultiplierX=0 MultiplierY=0.442 MultiplierZ=0  
Area=1718 LoadPat=SLV\_z CoordSys=GLOBAL MultiplierX=0 MultiplierY=0 MultiplierZ=0.397  
Area=1719 LoadPat=SLV\_x CoordSys=GLOBAL MultiplierX=0.442 MultiplierY=0 MultiplierZ=0  
Area=1719 LoadPat=SLV\_y CoordSys=GLOBAL MultiplierX=0 MultiplierY=0.442 MultiplierZ=0  
Area=1719 LoadPat=SLV\_z CoordSys=GLOBAL MultiplierX=0 MultiplierY=0 MultiplierZ=0.397  
Area=1720 LoadPat=SLV\_x CoordSys=GLOBAL MultiplierX=0.442 MultiplierY=0 MultiplierZ=0  
Area=1720 LoadPat=SLV\_y CoordSys=GLOBAL MultiplierX=0 MultiplierY=0.442 MultiplierZ=0  
Area=1720 LoadPat=SLV\_z CoordSys=GLOBAL MultiplierX=0 MultiplierY=0 MultiplierZ=0.397  
Area=1721 LoadPat=SLV\_x CoordSys=GLOBAL MultiplierX=0.442 MultiplierY=0 MultiplierZ=0

APPALTATORE: <b>TELESE S.c.a r.l.</b> Consorzio Telese Società Consortile a Responsabilità Limitata	<b>ITINERARIO NAPOLI – BARI</b> <b>RADDOPPIO TRATTA CANCELLO-BENEVENTO</b> <b>II LOTTO FUNZIONALE FRASSO TELESINO – VITULANO</b> <b>2° SUBLOTTO TELESE – SAN LORENZO</b> <b>PROGETTO ESECUTIVO</b>
PROGETTAZIONE: Mandataria: <b>SYSTRA S.A.</b> Mandante: <b>SWS Engineering S.p.A.</b> <b>SYSTRA-SOTECNI S.p.A.</b>	COMMESSA <b>IF2R</b> LOTTO <b>2.2.E.ZZ</b> CODIFICA <b>CL</b> DOCUMENTO <b>VI.14.0.0.004</b> REV. <b>A</b> FOGLIO <b>110 di 597</b>
<b>PONTI E VIADOTTI – VI14</b> <b>"Struttura ad archi": Tabulato di calcolo – 2 di 2</b>	

Area=1721 LoadPat=SLV\_y CoordSys=GLOBAL MultiplierX=0 MultiplierY=0.442 MultiplierZ=0  
Area=1721 LoadPat=SLV\_z CoordSys=GLOBAL MultiplierX=0 MultiplierY=0 MultiplierZ=0.397  
Area=1722 LoadPat=SLV\_x CoordSys=GLOBAL MultiplierX=0.442 MultiplierY=0 MultiplierZ=0  
Area=1722 LoadPat=SLV\_y CoordSys=GLOBAL MultiplierX=0 MultiplierY=0.442 MultiplierZ=0  
Area=1722 LoadPat=SLV\_z CoordSys=GLOBAL MultiplierX=0 MultiplierY=0 MultiplierZ=0.397  
Area=1723 LoadPat=SLV\_x CoordSys=GLOBAL MultiplierX=0.442 MultiplierY=0 MultiplierZ=0  
Area=1723 LoadPat=SLV\_y CoordSys=GLOBAL MultiplierX=0 MultiplierY=0.442 MultiplierZ=0  
Area=1723 LoadPat=SLV\_z CoordSys=GLOBAL MultiplierX=0 MultiplierY=0 MultiplierZ=0.397  
Area=1724 LoadPat=SLV\_x CoordSys=GLOBAL MultiplierX=0.442 MultiplierY=0 MultiplierZ=0  
Area=1724 LoadPat=SLV\_y CoordSys=GLOBAL MultiplierX=0 MultiplierY=0.442 MultiplierZ=0  
Area=1724 LoadPat=SLV\_z CoordSys=GLOBAL MultiplierX=0 MultiplierY=0 MultiplierZ=0.397  
Area=1725 LoadPat=SLV\_x CoordSys=GLOBAL MultiplierX=0.442 MultiplierY=0 MultiplierZ=0  
Area=1725 LoadPat=SLV\_y CoordSys=GLOBAL MultiplierX=0 MultiplierY=0.442 MultiplierZ=0  
Area=1725 LoadPat=SLV\_z CoordSys=GLOBAL MultiplierX=0 MultiplierY=0 MultiplierZ=0.397  
Area=1726 LoadPat=SLV\_x CoordSys=GLOBAL MultiplierX=0.442 MultiplierY=0 MultiplierZ=0  
Area=1726 LoadPat=SLV\_y CoordSys=GLOBAL MultiplierX=0 MultiplierY=0.442 MultiplierZ=0  
Area=1726 LoadPat=SLV\_z CoordSys=GLOBAL MultiplierX=0 MultiplierY=0 MultiplierZ=0.397  
Area=1727 LoadPat=SLV\_x CoordSys=GLOBAL MultiplierX=0.442 MultiplierY=0 MultiplierZ=0  
Area=1727 LoadPat=SLV\_y CoordSys=GLOBAL MultiplierX=0 MultiplierY=0.442 MultiplierZ=0  
Area=1727 LoadPat=SLV\_z CoordSys=GLOBAL MultiplierX=0 MultiplierY=0 MultiplierZ=0.397  
Area=1728 LoadPat=SLV\_x CoordSys=GLOBAL MultiplierX=0.442 MultiplierY=0 MultiplierZ=0  
Area=1728 LoadPat=SLV\_y CoordSys=GLOBAL MultiplierX=0 MultiplierY=0.442 MultiplierZ=0  
Area=1728 LoadPat=SLV\_z CoordSys=GLOBAL MultiplierX=0 MultiplierY=0 MultiplierZ=0.397  
Area=1729 LoadPat=SLV\_x CoordSys=GLOBAL MultiplierX=0.442 MultiplierY=0 MultiplierZ=0  
Area=1729 LoadPat=SLV\_y CoordSys=GLOBAL MultiplierX=0 MultiplierY=0.442 MultiplierZ=0  
Area=1729 LoadPat=SLV\_z CoordSys=GLOBAL MultiplierX=0 MultiplierY=0 MultiplierZ=0.397  
Area=1730 LoadPat=SLV\_x CoordSys=GLOBAL MultiplierX=0.442 MultiplierY=0 MultiplierZ=0  
Area=1730 LoadPat=SLV\_y CoordSys=GLOBAL MultiplierX=0 MultiplierY=0.442 MultiplierZ=0  
Area=1730 LoadPat=SLV\_z CoordSys=GLOBAL MultiplierX=0 MultiplierY=0 MultiplierZ=0.397  
Area=1731 LoadPat=SLV\_x CoordSys=GLOBAL MultiplierX=0.442 MultiplierY=0 MultiplierZ=0  
Area=1731 LoadPat=SLV\_y CoordSys=GLOBAL MultiplierX=0 MultiplierY=0.442 MultiplierZ=0  
Area=1731 LoadPat=SLV\_z CoordSys=GLOBAL MultiplierX=0 MultiplierY=0 MultiplierZ=0.397  
Area=1732 LoadPat=SLV\_x CoordSys=GLOBAL MultiplierX=0.442 MultiplierY=0 MultiplierZ=0  
Area=1732 LoadPat=SLV\_y CoordSys=GLOBAL MultiplierX=0 MultiplierY=0.442 MultiplierZ=0  
Area=1732 LoadPat=SLV\_z CoordSys=GLOBAL MultiplierX=0 MultiplierY=0 MultiplierZ=0.397  
Area=1733 LoadPat=SLV\_x CoordSys=GLOBAL MultiplierX=0.442 MultiplierY=0 MultiplierZ=0  
Area=1733 LoadPat=SLV\_y CoordSys=GLOBAL MultiplierX=0 MultiplierY=0.442 MultiplierZ=0  
Area=1733 LoadPat=SLV\_z CoordSys=GLOBAL MultiplierX=0 MultiplierY=0 MultiplierZ=0.397  
Area=1734 LoadPat=SLV\_x CoordSys=GLOBAL MultiplierX=0.442 MultiplierY=0 MultiplierZ=0  
Area=1734 LoadPat=SLV\_y CoordSys=GLOBAL MultiplierX=0 MultiplierY=0.442 MultiplierZ=0  
Area=1734 LoadPat=SLV\_z CoordSys=GLOBAL MultiplierX=0 MultiplierY=0 MultiplierZ=0.397  
Area=1736 LoadPat=SLV\_x CoordSys=GLOBAL MultiplierX=0.442 MultiplierY=0 MultiplierZ=0  
Area=1736 LoadPat=SLV\_y CoordSys=GLOBAL MultiplierX=0 MultiplierY=0.442 MultiplierZ=0  
Area=1736 LoadPat=SLV\_z CoordSys=GLOBAL MultiplierX=0 MultiplierY=0 MultiplierZ=0.397  
Area=1737 LoadPat=SLV\_x CoordSys=GLOBAL MultiplierX=0.442 MultiplierY=0 MultiplierZ=0  
Area=1737 LoadPat=SLV\_y CoordSys=GLOBAL MultiplierX=0 MultiplierY=0.442 MultiplierZ=0  
Area=1737 LoadPat=SLV\_z CoordSys=GLOBAL MultiplierX=0 MultiplierY=0 MultiplierZ=0.397  
Area=1738 LoadPat=SLV\_x CoordSys=GLOBAL MultiplierX=0.442 MultiplierY=0 MultiplierZ=0  
Area=1738 LoadPat=SLV\_y CoordSys=GLOBAL MultiplierX=0 MultiplierY=0.442 MultiplierZ=0  
Area=1738 LoadPat=SLV\_z CoordSys=GLOBAL MultiplierX=0 MultiplierY=0 MultiplierZ=0.397

APPALTATORE: <b>TELESE S.c.a r.l.</b> Consorzio Telese Società Consortile a Responsabilità Limitata	<b>ITINERARIO NAPOLI – BARI</b>					
PROGETTAZIONE: Mandataria: SYSTRA S.A. Mandante: SWS Engineering S.p.A. SYSTRA-SOTECNI S.p.A.	<b>RADDOPPIO TRATTA CANCELLO-BENEVENTO</b>					
	<b>II LOTTO FUNZIONALE FRASSO TELESINO – VITULANO</b>					
	<b>2° SUBLOTTO TELESE – SAN LORENZO</b>					
	<b>PROGETTO ESECUTIVO</b>					
<b>PONTI E VIADOTTI – VI14</b> "Struttura ad archi": Tabulato di calcolo – 2 di 2	COMMESSA IF2R	LOTTO 2.2.E.ZZ	CODIFICA CL	DOCUMENTO VI.14.0.0.004	REV. A	FOGLIO 111 di 597

Area=1739 LoadPat=SLV\_x CoordSys=GLOBAL MultiplierX=0.442 MultiplierY=0 MultiplierZ=0  
Area=1739 LoadPat=SLV\_y CoordSys=GLOBAL MultiplierX=0 MultiplierY=0.442 MultiplierZ=0  
Area=1739 LoadPat=SLV\_z CoordSys=GLOBAL MultiplierX=0 MultiplierY=0 MultiplierZ=0.397  
Area=1740 LoadPat=SLV\_x CoordSys=GLOBAL MultiplierX=0.442 MultiplierY=0 MultiplierZ=0  
Area=1740 LoadPat=SLV\_y CoordSys=GLOBAL MultiplierX=0 MultiplierY=0.442 MultiplierZ=0  
Area=1740 LoadPat=SLV\_z CoordSys=GLOBAL MultiplierX=0 MultiplierY=0 MultiplierZ=0.397  
Area=1741 LoadPat=SLV\_x CoordSys=GLOBAL MultiplierX=0.442 MultiplierY=0 MultiplierZ=0  
Area=1741 LoadPat=SLV\_y CoordSys=GLOBAL MultiplierX=0 MultiplierY=0.442 MultiplierZ=0  
Area=1741 LoadPat=SLV\_z CoordSys=GLOBAL MultiplierX=0 MultiplierY=0 MultiplierZ=0.397  
Area=1742 LoadPat=SLV\_x CoordSys=GLOBAL MultiplierX=0.442 MultiplierY=0 MultiplierZ=0  
Area=1742 LoadPat=SLV\_y CoordSys=GLOBAL MultiplierX=0 MultiplierY=0.442 MultiplierZ=0  
Area=1742 LoadPat=SLV\_z CoordSys=GLOBAL MultiplierX=0 MultiplierY=0 MultiplierZ=0.397  
Area=1743 LoadPat=SLV\_x CoordSys=GLOBAL MultiplierX=0.442 MultiplierY=0 MultiplierZ=0  
Area=1743 LoadPat=SLV\_y CoordSys=GLOBAL MultiplierX=0 MultiplierY=0.442 MultiplierZ=0  
Area=1743 LoadPat=SLV\_z CoordSys=GLOBAL MultiplierX=0 MultiplierY=0 MultiplierZ=0.397  
Area=1744 LoadPat=SLV\_x CoordSys=GLOBAL MultiplierX=0.442 MultiplierY=0 MultiplierZ=0  
Area=1744 LoadPat=SLV\_y CoordSys=GLOBAL MultiplierX=0 MultiplierY=0.442 MultiplierZ=0  
Area=1744 LoadPat=SLV\_z CoordSys=GLOBAL MultiplierX=0 MultiplierY=0 MultiplierZ=0.397  
Area=1745 LoadPat=SLV\_x CoordSys=GLOBAL MultiplierX=0.442 MultiplierY=0 MultiplierZ=0  
Area=1745 LoadPat=SLV\_y CoordSys=GLOBAL MultiplierX=0 MultiplierY=0.442 MultiplierZ=0  
Area=1745 LoadPat=SLV\_z CoordSys=GLOBAL MultiplierX=0 MultiplierY=0 MultiplierZ=0.397  
Area=1746 LoadPat=SLV\_x CoordSys=GLOBAL MultiplierX=0.442 MultiplierY=0 MultiplierZ=0  
Area=1746 LoadPat=SLV\_y CoordSys=GLOBAL MultiplierX=0 MultiplierY=0.442 MultiplierZ=0  
Area=1746 LoadPat=SLV\_z CoordSys=GLOBAL MultiplierX=0 MultiplierY=0 MultiplierZ=0.397  
Area=1747 LoadPat=SLV\_x CoordSys=GLOBAL MultiplierX=0.442 MultiplierY=0 MultiplierZ=0  
Area=1747 LoadPat=SLV\_y CoordSys=GLOBAL MultiplierX=0 MultiplierY=0.442 MultiplierZ=0  
Area=1747 LoadPat=SLV\_z CoordSys=GLOBAL MultiplierX=0 MultiplierY=0 MultiplierZ=0.397  
Area=1748 LoadPat=SLV\_x CoordSys=GLOBAL MultiplierX=0.442 MultiplierY=0 MultiplierZ=0  
Area=1748 LoadPat=SLV\_y CoordSys=GLOBAL MultiplierX=0 MultiplierY=0.442 MultiplierZ=0  
Area=1748 LoadPat=SLV\_z CoordSys=GLOBAL MultiplierX=0 MultiplierY=0 MultiplierZ=0.397  
Area=1749 LoadPat=SLV\_x CoordSys=GLOBAL MultiplierX=0.442 MultiplierY=0 MultiplierZ=0  
Area=1749 LoadPat=SLV\_y CoordSys=GLOBAL MultiplierX=0 MultiplierY=0.442 MultiplierZ=0  
Area=1749 LoadPat=SLV\_z CoordSys=GLOBAL MultiplierX=0 MultiplierY=0 MultiplierZ=0.397  
Area=1750 LoadPat=SLV\_x CoordSys=GLOBAL MultiplierX=0.442 MultiplierY=0 MultiplierZ=0  
Area=1750 LoadPat=SLV\_y CoordSys=GLOBAL MultiplierX=0 MultiplierY=0.442 MultiplierZ=0  
Area=1750 LoadPat=SLV\_z CoordSys=GLOBAL MultiplierX=0 MultiplierY=0 MultiplierZ=0.397  
Area=1751 LoadPat=SLV\_x CoordSys=GLOBAL MultiplierX=0.442 MultiplierY=0 MultiplierZ=0  
Area=1751 LoadPat=SLV\_y CoordSys=GLOBAL MultiplierX=0 MultiplierY=0.442 MultiplierZ=0  
Area=1751 LoadPat=SLV\_z CoordSys=GLOBAL MultiplierX=0 MultiplierY=0 MultiplierZ=0.397  
Area=1752 LoadPat=SLV\_x CoordSys=GLOBAL MultiplierX=0.442 MultiplierY=0 MultiplierZ=0  
Area=1752 LoadPat=SLV\_y CoordSys=GLOBAL MultiplierX=0 MultiplierY=0.442 MultiplierZ=0  
Area=1752 LoadPat=SLV\_z CoordSys=GLOBAL MultiplierX=0 MultiplierY=0 MultiplierZ=0.397  
Area=1753 LoadPat=SLV\_x CoordSys=GLOBAL MultiplierX=0.442 MultiplierY=0 MultiplierZ=0  
Area=1753 LoadPat=SLV\_y CoordSys=GLOBAL MultiplierX=0 MultiplierY=0.442 MultiplierZ=0  
Area=1753 LoadPat=SLV\_z CoordSys=GLOBAL MultiplierX=0 MultiplierY=0 MultiplierZ=0.397  
Area=1754 LoadPat=SLV\_x CoordSys=GLOBAL MultiplierX=0.442 MultiplierY=0 MultiplierZ=0  
Area=1754 LoadPat=SLV\_y CoordSys=GLOBAL MultiplierX=0 MultiplierY=0.442 MultiplierZ=0  
Area=1754 LoadPat=SLV\_z CoordSys=GLOBAL MultiplierX=0 MultiplierY=0 MultiplierZ=0.397  
Area=1755 LoadPat=SLV\_x CoordSys=GLOBAL MultiplierX=0.442 MultiplierY=0 MultiplierZ=0  
Area=1755 LoadPat=SLV\_y CoordSys=GLOBAL MultiplierX=0 MultiplierY=0.442 MultiplierZ=0

APPALTATORE: <b>TELESE S.c.a r.l.</b> <small>Consorzio Telese Società Consortile a Responsabilità Limitata</small>	<b>ITINERARIO NAPOLI – BARI</b>					
PROGETTAZIONE: <u>Mandatario:</u> SYSTRA S.A. <u>Mandante:</u> SWS Engineering S.p.A.    SYSTRA-SOTECNI S.p.A.	<b>RADDOPPIO TRATTA CANCELLO-BENEVENTO</b>					
	<b>II LOTTO FUNZIONALE FRASSO TELESINO – VITULANO</b>					
	<b>2° SUBLOTTO TELESE – SAN LORENZO</b>					
	<b>PROGETTO ESECUTIVO</b>					
<b>PONTI E VIADOTTI – VI14</b> <b>"Struttura ad archi": Tabulato di calcolo – 2 di 2</b>	COMMESSA IF2R	LOTTO 2.2.E.ZZ	CODIFICA CL	DOCUMENTO VI.14.0.0.004	REV. A	FOGLIO 112 di 597

Area=1755 LoadPat=SLV\_z CoordSys=GLOBAL MultiplierX=0 MultiplierY=0 MultiplierZ=0.397  
Area=1756 LoadPat=SLV\_x CoordSys=GLOBAL MultiplierX=0.442 MultiplierY=0 MultiplierZ=0  
Area=1756 LoadPat=SLV\_y CoordSys=GLOBAL MultiplierX=0 MultiplierY=0.442 MultiplierZ=0  
Area=1756 LoadPat=SLV\_z CoordSys=GLOBAL MultiplierX=0 MultiplierY=0 MultiplierZ=0.397  
Area=1757 LoadPat=SLV\_x CoordSys=GLOBAL MultiplierX=0.442 MultiplierY=0 MultiplierZ=0  
Area=1757 LoadPat=SLV\_y CoordSys=GLOBAL MultiplierX=0 MultiplierY=0.442 MultiplierZ=0  
Area=1757 LoadPat=SLV\_z CoordSys=GLOBAL MultiplierX=0 MultiplierY=0 MultiplierZ=0.397  
Area=1758 LoadPat=SLV\_x CoordSys=GLOBAL MultiplierX=0.442 MultiplierY=0 MultiplierZ=0  
Area=1758 LoadPat=SLV\_y CoordSys=GLOBAL MultiplierX=0 MultiplierY=0.442 MultiplierZ=0  
Area=1758 LoadPat=SLV\_z CoordSys=GLOBAL MultiplierX=0 MultiplierY=0 MultiplierZ=0.397  
Area=1759 LoadPat=SLV\_x CoordSys=GLOBAL MultiplierX=0.442 MultiplierY=0 MultiplierZ=0  
Area=1759 LoadPat=SLV\_y CoordSys=GLOBAL MultiplierX=0 MultiplierY=0.442 MultiplierZ=0  
Area=1759 LoadPat=SLV\_z CoordSys=GLOBAL MultiplierX=0 MultiplierY=0 MultiplierZ=0.397  
Area=1760 LoadPat=SLV\_x CoordSys=GLOBAL MultiplierX=0.442 MultiplierY=0 MultiplierZ=0  
Area=1760 LoadPat=SLV\_y CoordSys=GLOBAL MultiplierX=0 MultiplierY=0.442 MultiplierZ=0  
Area=1760 LoadPat=SLV\_z CoordSys=GLOBAL MultiplierX=0 MultiplierY=0 MultiplierZ=0.397  
Area=1761 LoadPat=SLV\_x CoordSys=GLOBAL MultiplierX=0.442 MultiplierY=0 MultiplierZ=0  
Area=1761 LoadPat=SLV\_y CoordSys=GLOBAL MultiplierX=0 MultiplierY=0.442 MultiplierZ=0  
Area=1761 LoadPat=SLV\_z CoordSys=GLOBAL MultiplierX=0 MultiplierY=0 MultiplierZ=0.397  
Area=1762 LoadPat=SLV\_x CoordSys=GLOBAL MultiplierX=0.442 MultiplierY=0 MultiplierZ=0  
Area=1762 LoadPat=SLV\_y CoordSys=GLOBAL MultiplierX=0 MultiplierY=0.442 MultiplierZ=0  
Area=1762 LoadPat=SLV\_z CoordSys=GLOBAL MultiplierX=0 MultiplierY=0 MultiplierZ=0.397  
Area=1763 LoadPat=SLV\_x CoordSys=GLOBAL MultiplierX=0.442 MultiplierY=0 MultiplierZ=0  
Area=1763 LoadPat=SLV\_y CoordSys=GLOBAL MultiplierX=0 MultiplierY=0.442 MultiplierZ=0  
Area=1763 LoadPat=SLV\_z CoordSys=GLOBAL MultiplierX=0 MultiplierY=0 MultiplierZ=0.397  
Area=1764 LoadPat=SLV\_x CoordSys=GLOBAL MultiplierX=0.442 MultiplierY=0 MultiplierZ=0  
Area=1764 LoadPat=SLV\_y CoordSys=GLOBAL MultiplierX=0 MultiplierY=0.442 MultiplierZ=0  
Area=1764 LoadPat=SLV\_z CoordSys=GLOBAL MultiplierX=0 MultiplierY=0 MultiplierZ=0.397  
Area=1765 LoadPat=SLV\_x CoordSys=GLOBAL MultiplierX=0.442 MultiplierY=0 MultiplierZ=0  
Area=1765 LoadPat=SLV\_y CoordSys=GLOBAL MultiplierX=0 MultiplierY=0.442 MultiplierZ=0  
Area=1765 LoadPat=SLV\_z CoordSys=GLOBAL MultiplierX=0 MultiplierY=0 MultiplierZ=0.397  
Area=1766 LoadPat=SLV\_x CoordSys=GLOBAL MultiplierX=0.442 MultiplierY=0 MultiplierZ=0  
Area=1766 LoadPat=SLV\_y CoordSys=GLOBAL MultiplierX=0 MultiplierY=0.442 MultiplierZ=0  
Area=1766 LoadPat=SLV\_z CoordSys=GLOBAL MultiplierX=0 MultiplierY=0 MultiplierZ=0.397  
Area=1767 LoadPat=SLV\_x CoordSys=GLOBAL MultiplierX=0.442 MultiplierY=0 MultiplierZ=0  
Area=1767 LoadPat=SLV\_y CoordSys=GLOBAL MultiplierX=0 MultiplierY=0.442 MultiplierZ=0  
Area=1767 LoadPat=SLV\_z CoordSys=GLOBAL MultiplierX=0 MultiplierY=0 MultiplierZ=0.397  
Area=1768 LoadPat=SLV\_x CoordSys=GLOBAL MultiplierX=0.442 MultiplierY=0 MultiplierZ=0  
Area=1768 LoadPat=SLV\_y CoordSys=GLOBAL MultiplierX=0 MultiplierY=0.442 MultiplierZ=0  
Area=1768 LoadPat=SLV\_z CoordSys=GLOBAL MultiplierX=0 MultiplierY=0 MultiplierZ=0.397  
Area=1769 LoadPat=SLV\_x CoordSys=GLOBAL MultiplierX=0.442 MultiplierY=0 MultiplierZ=0  
Area=1769 LoadPat=SLV\_y CoordSys=GLOBAL MultiplierX=0 MultiplierY=0.442 MultiplierZ=0  
Area=1769 LoadPat=SLV\_z CoordSys=GLOBAL MultiplierX=0 MultiplierY=0 MultiplierZ=0.397  
Area=1770 LoadPat=SLV\_x CoordSys=GLOBAL MultiplierX=0.442 MultiplierY=0 MultiplierZ=0  
Area=1770 LoadPat=SLV\_y CoordSys=GLOBAL MultiplierX=0 MultiplierY=0.442 MultiplierZ=0  
Area=1770 LoadPat=SLV\_z CoordSys=GLOBAL MultiplierX=0 MultiplierY=0 MultiplierZ=0.397  
Area=1771 LoadPat=SLV\_x CoordSys=GLOBAL MultiplierX=0.442 MultiplierY=0 MultiplierZ=0  
Area=1771 LoadPat=SLV\_y CoordSys=GLOBAL MultiplierX=0 MultiplierY=0.442 MultiplierZ=0  
Area=1771 LoadPat=SLV\_z CoordSys=GLOBAL MultiplierX=0 MultiplierY=0 MultiplierZ=0.397  
Area=1772 LoadPat=SLV\_x CoordSys=GLOBAL MultiplierX=0.442 MultiplierY=0 MultiplierZ=0



APPALDATTORE: <b>TELESE S.c.a r.l.</b> Consorzio Telese Società Consortile a Responsabilità Limitata	<b>ITINERARIO NAPOLI – BARI</b> <b>RADDOPPIO TRATTA CANCELLO-BENEVENTO</b> <b>II LOTTO FUNZIONALE FRASSO TELESINO – VITULANO</b> <b>2° SUBLOTTO TELESE – SAN LORENZO</b>  <b>PROGETTO ESECUTIVO</b>					
PROGETTAZIONE: Mandatario: <b>SYSTRA S.A.</b> Mandante: <b>SWS Engineering S.p.A.</b> <b>SYSTRA-SOTECNI S.p.A.</b>						
<b>PONTI E VIADOTTI – VI14</b> <b>"Struttura ad archi": Tabulato di calcolo – 2 di 2</b>	<b>COMMESSA</b> <b>IF2R</b>	<b>LOTTO</b> <b>2.2.E.ZZ</b>	<b>CODIFICA</b> <b>CL</b>	<b>DOCUMENTO</b> <b>VI.14.0.0.004</b>	<b>REV.</b> <b>A</b>	<b>FOGLIO</b> <b>113 di 597</b>

Area=1772 LoadPat=SLV\_y CoordSys=GLOBAL MultiplierX=0 MultiplierY=0.442 MultiplierZ=0  
Area=1772 LoadPat=SLV\_z CoordSys=GLOBAL MultiplierX=0 MultiplierY=0 MultiplierZ=0.397  
Area=1773 LoadPat=SLV\_x CoordSys=GLOBAL MultiplierX=0.442 MultiplierY=0 MultiplierZ=0  
Area=1773 LoadPat=SLV\_y CoordSys=GLOBAL MultiplierX=0 MultiplierY=0.442 MultiplierZ=0  
Area=1773 LoadPat=SLV\_z CoordSys=GLOBAL MultiplierX=0 MultiplierY=0 MultiplierZ=0.397  
Area=1774 LoadPat=SLV\_x CoordSys=GLOBAL MultiplierX=0.442 MultiplierY=0 MultiplierZ=0  
Area=1774 LoadPat=SLV\_y CoordSys=GLOBAL MultiplierX=0 MultiplierY=0.442 MultiplierZ=0  
Area=1774 LoadPat=SLV\_z CoordSys=GLOBAL MultiplierX=0 MultiplierY=0 MultiplierZ=0.397  
Area=1775 LoadPat=SLV\_x CoordSys=GLOBAL MultiplierX=0.442 MultiplierY=0 MultiplierZ=0  
Area=1775 LoadPat=SLV\_y CoordSys=GLOBAL MultiplierX=0 MultiplierY=0.442 MultiplierZ=0  
Area=1775 LoadPat=SLV\_z CoordSys=GLOBAL MultiplierX=0 MultiplierY=0 MultiplierZ=0.397  
Area=1776 LoadPat=SLV\_x CoordSys=GLOBAL MultiplierX=0.442 MultiplierY=0 MultiplierZ=0  
Area=1776 LoadPat=SLV\_y CoordSys=GLOBAL MultiplierX=0 MultiplierY=0.442 MultiplierZ=0  
Area=1776 LoadPat=SLV\_z CoordSys=GLOBAL MultiplierX=0 MultiplierY=0 MultiplierZ=0.397  
Area=1777 LoadPat=SLV\_x CoordSys=GLOBAL MultiplierX=0.442 MultiplierY=0 MultiplierZ=0  
Area=1777 LoadPat=SLV\_y CoordSys=GLOBAL MultiplierX=0 MultiplierY=0.442 MultiplierZ=0  
Area=1777 LoadPat=SLV\_z CoordSys=GLOBAL MultiplierX=0 MultiplierY=0 MultiplierZ=0.397  
Area=1778 LoadPat=SLV\_x CoordSys=GLOBAL MultiplierX=0.442 MultiplierY=0 MultiplierZ=0  
Area=1778 LoadPat=SLV\_y CoordSys=GLOBAL MultiplierX=0 MultiplierY=0.442 MultiplierZ=0  
Area=1778 LoadPat=SLV\_z CoordSys=GLOBAL MultiplierX=0 MultiplierY=0 MultiplierZ=0.397  
Area=1779 LoadPat=SLV\_x CoordSys=GLOBAL MultiplierX=0.442 MultiplierY=0 MultiplierZ=0  
Area=1779 LoadPat=SLV\_y CoordSys=GLOBAL MultiplierX=0 MultiplierY=0.442 MultiplierZ=0  
Area=1779 LoadPat=SLV\_z CoordSys=GLOBAL MultiplierX=0 MultiplierY=0 MultiplierZ=0.397  
Area=1780 LoadPat=SLV\_x CoordSys=GLOBAL MultiplierX=0.442 MultiplierY=0 MultiplierZ=0  
Area=1780 LoadPat=SLV\_y CoordSys=GLOBAL MultiplierX=0 MultiplierY=0.442 MultiplierZ=0  
Area=1780 LoadPat=SLV\_z CoordSys=GLOBAL MultiplierX=0 MultiplierY=0 MultiplierZ=0.397  
Area=1781 LoadPat=SLV\_x CoordSys=GLOBAL MultiplierX=0.442 MultiplierY=0 MultiplierZ=0  
Area=1781 LoadPat=SLV\_y CoordSys=GLOBAL MultiplierX=0 MultiplierY=0.442 MultiplierZ=0  
Area=1781 LoadPat=SLV\_z CoordSys=GLOBAL MultiplierX=0 MultiplierY=0 MultiplierZ=0.397  
Area=1782 LoadPat=SLV\_x CoordSys=GLOBAL MultiplierX=0.442 MultiplierY=0 MultiplierZ=0  
Area=1782 LoadPat=SLV\_y CoordSys=GLOBAL MultiplierX=0 MultiplierY=0.442 MultiplierZ=0  
Area=1782 LoadPat=SLV\_z CoordSys=GLOBAL MultiplierX=0 MultiplierY=0 MultiplierZ=0.397  
Area=1783 LoadPat=SLV\_x CoordSys=GLOBAL MultiplierX=0.442 MultiplierY=0 MultiplierZ=0  
Area=1783 LoadPat=SLV\_y CoordSys=GLOBAL MultiplierX=0 MultiplierY=0.442 MultiplierZ=0  
Area=1783 LoadPat=SLV\_z CoordSys=GLOBAL MultiplierX=0 MultiplierY=0 MultiplierZ=0.397  
Area=1784 LoadPat=SLV\_x CoordSys=GLOBAL MultiplierX=0.442 MultiplierY=0 MultiplierZ=0  
Area=1784 LoadPat=SLV\_y CoordSys=GLOBAL MultiplierX=0 MultiplierY=0.442 MultiplierZ=0  
Area=1784 LoadPat=SLV\_z CoordSys=GLOBAL MultiplierX=0 MultiplierY=0 MultiplierZ=0.397  
Area=1785 LoadPat=SLV\_x CoordSys=GLOBAL MultiplierX=0.442 MultiplierY=0 MultiplierZ=0  
Area=1785 LoadPat=SLV\_y CoordSys=GLOBAL MultiplierX=0 MultiplierY=0.442 MultiplierZ=0  
Area=1785 LoadPat=SLV\_z CoordSys=GLOBAL MultiplierX=0 MultiplierY=0 MultiplierZ=0.397  
Area=1786 LoadPat=SLV\_x CoordSys=GLOBAL MultiplierX=0.442 MultiplierY=0 MultiplierZ=0  
Area=1786 LoadPat=SLV\_y CoordSys=GLOBAL MultiplierX=0 MultiplierY=0.442 MultiplierZ=0  
Area=1786 LoadPat=SLV\_z CoordSys=GLOBAL MultiplierX=0 MultiplierY=0 MultiplierZ=0.397  
Area=1787 LoadPat=SLV\_x CoordSys=GLOBAL MultiplierX=0.442 MultiplierY=0 MultiplierZ=0  
Area=1787 LoadPat=SLV\_y CoordSys=GLOBAL MultiplierX=0 MultiplierY=0.442 MultiplierZ=0  
Area=1787 LoadPat=SLV\_z CoordSys=GLOBAL MultiplierX=0 MultiplierY=0 MultiplierZ=0.397  
Area=1788 LoadPat=SLV\_x CoordSys=GLOBAL MultiplierX=0.442 MultiplierY=0 MultiplierZ=0  
Area=1788 LoadPat=SLV\_y CoordSys=GLOBAL MultiplierX=0 MultiplierY=0.442 MultiplierZ=0  
Area=1788 LoadPat=SLV\_z CoordSys=GLOBAL MultiplierX=0 MultiplierY=0 MultiplierZ=0.397

APPALTATORE: <b>TELESE S.c.a r.l.</b> Consorzio Telese Società Consortile a Responsabilità Limitata	ITINERARIO NAPOLI – BARI RADDOPPIO TRATTA CANCELLO-BENEVENTO II LOTTO FUNZIONALE FRASSO TELESINO – VITULANO 2° SUBLOTTO TELESE – SAN LORENZO PROGETTO ESECUTIVO					
PROGETTAZIONE: Mandataria: SYSTRA S.A. Mandante: SWS Engineering S.p.A. SYSTRA-SOTECNI S.p.A.						
PONTI E VIADOTTI – VI14 "Struttura ad archi": Tabulato di calcolo – 2 di 2	COMMESSA IF2R	LOTTO 2.2.E.ZZ	CODIFICA CL	DOCUMENTO VI.14.0.0.004	REV. A	FOGLIO 114 di 597

Area=1789 LoadPat=SLV\_x CoordSys=GLOBAL MultiplierX=0.442 MultiplierY=0 MultiplierZ=0  
Area=1789 LoadPat=SLV\_y CoordSys=GLOBAL MultiplierX=0 MultiplierY=0.442 MultiplierZ=0  
Area=1789 LoadPat=SLV\_z CoordSys=GLOBAL MultiplierX=0 MultiplierY=0 MultiplierZ=0.397  
Area=1790 LoadPat=SLV\_x CoordSys=GLOBAL MultiplierX=0.442 MultiplierY=0 MultiplierZ=0  
Area=1790 LoadPat=SLV\_y CoordSys=GLOBAL MultiplierX=0 MultiplierY=0.442 MultiplierZ=0  
Area=1790 LoadPat=SLV\_z CoordSys=GLOBAL MultiplierX=0 MultiplierY=0 MultiplierZ=0.397  
Area=1791 LoadPat=SLV\_x CoordSys=GLOBAL MultiplierX=0.442 MultiplierY=0 MultiplierZ=0  
Area=1791 LoadPat=SLV\_y CoordSys=GLOBAL MultiplierX=0 MultiplierY=0.442 MultiplierZ=0  
Area=1791 LoadPat=SLV\_z CoordSys=GLOBAL MultiplierX=0 MultiplierY=0 MultiplierZ=0.397  
Area=1792 LoadPat=SLV\_x CoordSys=GLOBAL MultiplierX=0.442 MultiplierY=0 MultiplierZ=0  
Area=1792 LoadPat=SLV\_y CoordSys=GLOBAL MultiplierX=0 MultiplierY=0.442 MultiplierZ=0  
Area=1792 LoadPat=SLV\_z CoordSys=GLOBAL MultiplierX=0 MultiplierY=0 MultiplierZ=0.397  
Area=1793 LoadPat=SLV\_x CoordSys=GLOBAL MultiplierX=0.442 MultiplierY=0 MultiplierZ=0  
Area=1793 LoadPat=SLV\_y CoordSys=GLOBAL MultiplierX=0 MultiplierY=0.442 MultiplierZ=0  
Area=1793 LoadPat=SLV\_z CoordSys=GLOBAL MultiplierX=0 MultiplierY=0 MultiplierZ=0.397  
Area=1794 LoadPat=SLV\_x CoordSys=GLOBAL MultiplierX=0.442 MultiplierY=0 MultiplierZ=0  
Area=1794 LoadPat=SLV\_y CoordSys=GLOBAL MultiplierX=0 MultiplierY=0.442 MultiplierZ=0  
Area=1794 LoadPat=SLV\_z CoordSys=GLOBAL MultiplierX=0 MultiplierY=0 MultiplierZ=0.397  
Area=1795 LoadPat=SLV\_x CoordSys=GLOBAL MultiplierX=0.442 MultiplierY=0 MultiplierZ=0  
Area=1795 LoadPat=SLV\_y CoordSys=GLOBAL MultiplierX=0 MultiplierY=0.442 MultiplierZ=0  
Area=1795 LoadPat=SLV\_z CoordSys=GLOBAL MultiplierX=0 MultiplierY=0 MultiplierZ=0.397  
Area=1796 LoadPat=SLV\_x CoordSys=GLOBAL MultiplierX=0.442 MultiplierY=0 MultiplierZ=0  
Area=1796 LoadPat=SLV\_y CoordSys=GLOBAL MultiplierX=0 MultiplierY=0.442 MultiplierZ=0  
Area=1796 LoadPat=SLV\_z CoordSys=GLOBAL MultiplierX=0 MultiplierY=0 MultiplierZ=0.397  
Area=1797 LoadPat=SLV\_x CoordSys=GLOBAL MultiplierX=0.442 MultiplierY=0 MultiplierZ=0  
Area=1797 LoadPat=SLV\_y CoordSys=GLOBAL MultiplierX=0 MultiplierY=0.442 MultiplierZ=0  
Area=1797 LoadPat=SLV\_z CoordSys=GLOBAL MultiplierX=0 MultiplierY=0 MultiplierZ=0.397  
Area=1798 LoadPat=SLV\_x CoordSys=GLOBAL MultiplierX=0.442 MultiplierY=0 MultiplierZ=0  
Area=1798 LoadPat=SLV\_y CoordSys=GLOBAL MultiplierX=0 MultiplierY=0.442 MultiplierZ=0  
Area=1798 LoadPat=SLV\_z CoordSys=GLOBAL MultiplierX=0 MultiplierY=0 MultiplierZ=0.397  
Area=1799 LoadPat=SLV\_x CoordSys=GLOBAL MultiplierX=0.442 MultiplierY=0 MultiplierZ=0  
Area=1799 LoadPat=SLV\_y CoordSys=GLOBAL MultiplierX=0 MultiplierY=0.442 MultiplierZ=0  
Area=1799 LoadPat=SLV\_z CoordSys=GLOBAL MultiplierX=0 MultiplierY=0 MultiplierZ=0.397  
Area=1800 LoadPat=SLV\_x CoordSys=GLOBAL MultiplierX=0.442 MultiplierY=0 MultiplierZ=0  
Area=1800 LoadPat=SLV\_y CoordSys=GLOBAL MultiplierX=0 MultiplierY=0.442 MultiplierZ=0  
Area=1800 LoadPat=SLV\_z CoordSys=GLOBAL MultiplierX=0 MultiplierY=0 MultiplierZ=0.397  
Area=1801 LoadPat=SLV\_x CoordSys=GLOBAL MultiplierX=0.442 MultiplierY=0 MultiplierZ=0  
Area=1801 LoadPat=SLV\_y CoordSys=GLOBAL MultiplierX=0 MultiplierY=0.442 MultiplierZ=0  
Area=1801 LoadPat=SLV\_z CoordSys=GLOBAL MultiplierX=0 MultiplierY=0 MultiplierZ=0.397  
Area=1802 LoadPat=SLV\_x CoordSys=GLOBAL MultiplierX=0.442 MultiplierY=0 MultiplierZ=0  
Area=1802 LoadPat=SLV\_y CoordSys=GLOBAL MultiplierX=0 MultiplierY=0.442 MultiplierZ=0  
Area=1802 LoadPat=SLV\_z CoordSys=GLOBAL MultiplierX=0 MultiplierY=0 MultiplierZ=0.397  
Area=1803 LoadPat=SLV\_x CoordSys=GLOBAL MultiplierX=0.442 MultiplierY=0 MultiplierZ=0  
Area=1803 LoadPat=SLV\_y CoordSys=GLOBAL MultiplierX=0 MultiplierY=0.442 MultiplierZ=0  
Area=1803 LoadPat=SLV\_z CoordSys=GLOBAL MultiplierX=0 MultiplierY=0 MultiplierZ=0.397  
Area=1804 LoadPat=SLV\_x CoordSys=GLOBAL MultiplierX=0.442 MultiplierY=0 MultiplierZ=0  
Area=1804 LoadPat=SLV\_y CoordSys=GLOBAL MultiplierX=0 MultiplierY=0.442 MultiplierZ=0  
Area=1804 LoadPat=SLV\_z CoordSys=GLOBAL MultiplierX=0 MultiplierY=0 MultiplierZ=0.397  
Area=1805 LoadPat=SLV\_x CoordSys=GLOBAL MultiplierX=0.442 MultiplierY=0 MultiplierZ=0  
Area=1805 LoadPat=SLV\_y CoordSys=GLOBAL MultiplierX=0 MultiplierY=0.442 MultiplierZ=0

APPALTATORE: <b>TELESE S.c.a r.l.</b> Consorzio Telese Società Consortile a Responsabilità Limitata	<b>ITINERARIO NAPOLI – BARI</b>					
PROGETTAZIONE: Mandatario: SYSTRA S.A. Mandante: SWS Engineering S.p.A. SYSTRA-SOTECNI S.p.A.	<b>RADDOPPIO TRATTA CANCELLO-BENEVENTO</b>					
	<b>II LOTTO FUNZIONALE FRASSO TELESINO – VITULANO</b>					
	<b>2° SUBLOTTO TELESE – SAN LORENZO</b>					
	<b>PROGETTO ESECUTIVO</b>					
<b>PONTI E VIADOTTI – VI14</b> "Struttura ad archi": Tabulato di calcolo – 2 di 2	COMMESSA IF2R	LOTTO 2.2.E.ZZ	CODIFICA CL	DOCUMENTO VI.14.0.0.004	REV. A	FOGLIO 115 di 597

Area=1805 LoadPat=SLV\_z CoordSys=GLOBAL MultiplierX=0 MultiplierY=0 MultiplierZ=0.397  
Area=1806 LoadPat=SLV\_x CoordSys=GLOBAL MultiplierX=0.442 MultiplierY=0 MultiplierZ=0  
Area=1806 LoadPat=SLV\_y CoordSys=GLOBAL MultiplierX=0 MultiplierY=0.442 MultiplierZ=0  
Area=1806 LoadPat=SLV\_z CoordSys=GLOBAL MultiplierX=0 MultiplierY=0 MultiplierZ=0.397  
Area=1807 LoadPat=SLV\_x CoordSys=GLOBAL MultiplierX=0.442 MultiplierY=0 MultiplierZ=0  
Area=1807 LoadPat=SLV\_y CoordSys=GLOBAL MultiplierX=0 MultiplierY=0.442 MultiplierZ=0  
Area=1807 LoadPat=SLV\_z CoordSys=GLOBAL MultiplierX=0 MultiplierY=0 MultiplierZ=0.397  
Area=1808 LoadPat=SLV\_x CoordSys=GLOBAL MultiplierX=0.442 MultiplierY=0 MultiplierZ=0  
Area=1808 LoadPat=SLV\_y CoordSys=GLOBAL MultiplierX=0 MultiplierY=0.442 MultiplierZ=0  
Area=1808 LoadPat=SLV\_z CoordSys=GLOBAL MultiplierX=0 MultiplierY=0 MultiplierZ=0.397  
Area=1809 LoadPat=SLV\_x CoordSys=GLOBAL MultiplierX=0.442 MultiplierY=0 MultiplierZ=0  
Area=1809 LoadPat=SLV\_y CoordSys=GLOBAL MultiplierX=0 MultiplierY=0.442 MultiplierZ=0  
Area=1809 LoadPat=SLV\_z CoordSys=GLOBAL MultiplierX=0 MultiplierY=0 MultiplierZ=0.397  
Area=1810 LoadPat=SLV\_x CoordSys=GLOBAL MultiplierX=0.442 MultiplierY=0 MultiplierZ=0  
Area=1810 LoadPat=SLV\_y CoordSys=GLOBAL MultiplierX=0 MultiplierY=0.442 MultiplierZ=0  
Area=1810 LoadPat=SLV\_z CoordSys=GLOBAL MultiplierX=0 MultiplierY=0 MultiplierZ=0.397  
Area=1811 LoadPat=SLV\_x CoordSys=GLOBAL MultiplierX=0.442 MultiplierY=0 MultiplierZ=0  
Area=1811 LoadPat=SLV\_y CoordSys=GLOBAL MultiplierX=0 MultiplierY=0.442 MultiplierZ=0  
Area=1811 LoadPat=SLV\_z CoordSys=GLOBAL MultiplierX=0 MultiplierY=0 MultiplierZ=0.397  
Area=1812 LoadPat=SLV\_x CoordSys=GLOBAL MultiplierX=0.442 MultiplierY=0 MultiplierZ=0  
Area=1812 LoadPat=SLV\_y CoordSys=GLOBAL MultiplierX=0 MultiplierY=0.442 MultiplierZ=0  
Area=1812 LoadPat=SLV\_z CoordSys=GLOBAL MultiplierX=0 MultiplierY=0 MultiplierZ=0.397  
Area=1813 LoadPat=SLV\_x CoordSys=GLOBAL MultiplierX=0.442 MultiplierY=0 MultiplierZ=0  
Area=1813 LoadPat=SLV\_y CoordSys=GLOBAL MultiplierX=0 MultiplierY=0.442 MultiplierZ=0  
Area=1813 LoadPat=SLV\_z CoordSys=GLOBAL MultiplierX=0 MultiplierY=0 MultiplierZ=0.397  
Area=1814 LoadPat=SLV\_x CoordSys=GLOBAL MultiplierX=0.442 MultiplierY=0 MultiplierZ=0  
Area=1814 LoadPat=SLV\_y CoordSys=GLOBAL MultiplierX=0 MultiplierY=0.442 MultiplierZ=0  
Area=1814 LoadPat=SLV\_z CoordSys=GLOBAL MultiplierX=0 MultiplierY=0 MultiplierZ=0.397  
Area=1815 LoadPat=SLV\_x CoordSys=GLOBAL MultiplierX=0.442 MultiplierY=0 MultiplierZ=0  
Area=1815 LoadPat=SLV\_y CoordSys=GLOBAL MultiplierX=0 MultiplierY=0.442 MultiplierZ=0  
Area=1815 LoadPat=SLV\_z CoordSys=GLOBAL MultiplierX=0 MultiplierY=0 MultiplierZ=0.397  
Area=1816 LoadPat=SLV\_x CoordSys=GLOBAL MultiplierX=0.442 MultiplierY=0 MultiplierZ=0  
Area=1816 LoadPat=SLV\_y CoordSys=GLOBAL MultiplierX=0 MultiplierY=0.442 MultiplierZ=0  
Area=1816 LoadPat=SLV\_z CoordSys=GLOBAL MultiplierX=0 MultiplierY=0 MultiplierZ=0.397  
Area=1817 LoadPat=SLV\_x CoordSys=GLOBAL MultiplierX=0.442 MultiplierY=0 MultiplierZ=0  
Area=1817 LoadPat=SLV\_y CoordSys=GLOBAL MultiplierX=0 MultiplierY=0.442 MultiplierZ=0  
Area=1817 LoadPat=SLV\_z CoordSys=GLOBAL MultiplierX=0 MultiplierY=0 MultiplierZ=0.397  
Area=1818 LoadPat=SLV\_x CoordSys=GLOBAL MultiplierX=0.442 MultiplierY=0 MultiplierZ=0  
Area=1818 LoadPat=SLV\_y CoordSys=GLOBAL MultiplierX=0 MultiplierY=0.442 MultiplierZ=0  
Area=1818 LoadPat=SLV\_z CoordSys=GLOBAL MultiplierX=0 MultiplierY=0 MultiplierZ=0.397  
Area=1819 LoadPat=SLV\_x CoordSys=GLOBAL MultiplierX=0.442 MultiplierY=0 MultiplierZ=0  
Area=1819 LoadPat=SLV\_y CoordSys=GLOBAL MultiplierX=0 MultiplierY=0.442 MultiplierZ=0  
Area=1819 LoadPat=SLV\_z CoordSys=GLOBAL MultiplierX=0 MultiplierY=0 MultiplierZ=0.397  
Area=1820 LoadPat=SLV\_x CoordSys=GLOBAL MultiplierX=0.442 MultiplierY=0 MultiplierZ=0  
Area=1820 LoadPat=SLV\_y CoordSys=GLOBAL MultiplierX=0 MultiplierY=0.442 MultiplierZ=0  
Area=1820 LoadPat=SLV\_z CoordSys=GLOBAL MultiplierX=0 MultiplierY=0 MultiplierZ=0.397  
Area=1821 LoadPat=SLV\_x CoordSys=GLOBAL MultiplierX=0.442 MultiplierY=0 MultiplierZ=0  
Area=1821 LoadPat=SLV\_y CoordSys=GLOBAL MultiplierX=0 MultiplierY=0.442 MultiplierZ=0  
Area=1821 LoadPat=SLV\_z CoordSys=GLOBAL MultiplierX=0 MultiplierY=0 MultiplierZ=0.397  
Area=1822 LoadPat=SLV\_x CoordSys=GLOBAL MultiplierX=0.442 MultiplierY=0 MultiplierZ=0

APPALTATORE: <b>TELESE S.c.a r.l.</b> Consorzio Telese Società Consortile a Responsabilità Limitata	<b>ITINERARIO NAPOLI – BARI</b> <b>RADDOPPIO TRATTA CANCELLO-BENEVENTO</b> <b>II LOTTO FUNZIONALE FRASSO TELESINO – VITULANO</b> <b>2° SUBLOTTO TELESE – SAN LORENZO</b> <b>PROGETTO ESECUTIVO</b>						
PROGETTAZIONE: Mandataria: <b>SYSTRA S.A.</b> Mandante: <b>SWS Engineering S.p.A.</b> <b>SYSTRA-SOTECNI S.p.A.</b>	<table border="1"> <tr> <td data-bbox="766 324 901 376">           COMMESSA  <b>IF2R</b> </td> <td data-bbox="901 324 1013 376">           LOTTO  <b>2.2.E.ZZ</b> </td> <td data-bbox="1013 324 1125 376">           CODIFICA  <b>CL</b> </td> <td data-bbox="1125 324 1268 376">           DOCUMENTO  <b>VI.14.0.0.004</b> </td> <td data-bbox="1268 324 1364 376">           REV.  <b>A</b> </td> <td data-bbox="1364 324 1487 376">           FOGLIO  <b>116 di 597</b> </td> </tr> </table>	COMMESSA <b>IF2R</b>	LOTTO <b>2.2.E.ZZ</b>	CODIFICA <b>CL</b>	DOCUMENTO <b>VI.14.0.0.004</b>	REV. <b>A</b>	FOGLIO <b>116 di 597</b>
COMMESSA <b>IF2R</b>	LOTTO <b>2.2.E.ZZ</b>	CODIFICA <b>CL</b>	DOCUMENTO <b>VI.14.0.0.004</b>	REV. <b>A</b>	FOGLIO <b>116 di 597</b>		
<b>PONTI E VIADOTTI – VI14</b> <b>"Struttura ad archi": Tabulato di calcolo – 2 di 2</b>							

Area=1822 LoadPat=SLV\_y CoordSys=GLOBAL MultiplierX=0 MultiplierY=0.442 MultiplierZ=0  
Area=1822 LoadPat=SLV\_z CoordSys=GLOBAL MultiplierX=0 MultiplierY=0 MultiplierZ=0.397  
Area=1823 LoadPat=SLV\_x CoordSys=GLOBAL MultiplierX=0.442 MultiplierY=0 MultiplierZ=0  
Area=1823 LoadPat=SLV\_y CoordSys=GLOBAL MultiplierX=0 MultiplierY=0.442 MultiplierZ=0  
Area=1823 LoadPat=SLV\_z CoordSys=GLOBAL MultiplierX=0 MultiplierY=0 MultiplierZ=0.397  
Area=1824 LoadPat=SLV\_x CoordSys=GLOBAL MultiplierX=0.442 MultiplierY=0 MultiplierZ=0  
Area=1824 LoadPat=SLV\_y CoordSys=GLOBAL MultiplierX=0 MultiplierY=0.442 MultiplierZ=0  
Area=1824 LoadPat=SLV\_z CoordSys=GLOBAL MultiplierX=0 MultiplierY=0 MultiplierZ=0.397  
Area=1825 LoadPat=SLV\_x CoordSys=GLOBAL MultiplierX=0.442 MultiplierY=0 MultiplierZ=0  
Area=1825 LoadPat=SLV\_y CoordSys=GLOBAL MultiplierX=0 MultiplierY=0.442 MultiplierZ=0  
Area=1825 LoadPat=SLV\_z CoordSys=GLOBAL MultiplierX=0 MultiplierY=0 MultiplierZ=0.397  
Area=1826 LoadPat=SLV\_x CoordSys=GLOBAL MultiplierX=0.442 MultiplierY=0 MultiplierZ=0  
Area=1826 LoadPat=SLV\_y CoordSys=GLOBAL MultiplierX=0 MultiplierY=0.442 MultiplierZ=0  
Area=1826 LoadPat=SLV\_z CoordSys=GLOBAL MultiplierX=0 MultiplierY=0 MultiplierZ=0.397  
Area=1827 LoadPat=SLV\_x CoordSys=GLOBAL MultiplierX=0.442 MultiplierY=0 MultiplierZ=0  
Area=1827 LoadPat=SLV\_y CoordSys=GLOBAL MultiplierX=0 MultiplierY=0.442 MultiplierZ=0  
Area=1827 LoadPat=SLV\_z CoordSys=GLOBAL MultiplierX=0 MultiplierY=0 MultiplierZ=0.397  
Area=1828 LoadPat=SLV\_x CoordSys=GLOBAL MultiplierX=0.442 MultiplierY=0 MultiplierZ=0  
Area=1828 LoadPat=SLV\_y CoordSys=GLOBAL MultiplierX=0 MultiplierY=0.442 MultiplierZ=0  
Area=1828 LoadPat=SLV\_z CoordSys=GLOBAL MultiplierX=0 MultiplierY=0 MultiplierZ=0.397  
Area=1829 LoadPat=SLV\_x CoordSys=GLOBAL MultiplierX=0.442 MultiplierY=0 MultiplierZ=0  
Area=1829 LoadPat=SLV\_y CoordSys=GLOBAL MultiplierX=0 MultiplierY=0.442 MultiplierZ=0  
Area=1829 LoadPat=SLV\_z CoordSys=GLOBAL MultiplierX=0 MultiplierY=0 MultiplierZ=0.397  
Area=1830 LoadPat=SLV\_x CoordSys=GLOBAL MultiplierX=0.442 MultiplierY=0 MultiplierZ=0  
Area=1830 LoadPat=SLV\_y CoordSys=GLOBAL MultiplierX=0 MultiplierY=0.442 MultiplierZ=0  
Area=1830 LoadPat=SLV\_z CoordSys=GLOBAL MultiplierX=0 MultiplierY=0 MultiplierZ=0.397  
Area=1831 LoadPat=SLV\_x CoordSys=GLOBAL MultiplierX=0.442 MultiplierY=0 MultiplierZ=0  
Area=1831 LoadPat=SLV\_y CoordSys=GLOBAL MultiplierX=0 MultiplierY=0.442 MultiplierZ=0  
Area=1831 LoadPat=SLV\_z CoordSys=GLOBAL MultiplierX=0 MultiplierY=0 MultiplierZ=0.397  
Area=1832 LoadPat=SLV\_x CoordSys=GLOBAL MultiplierX=0.442 MultiplierY=0 MultiplierZ=0  
Area=1832 LoadPat=SLV\_y CoordSys=GLOBAL MultiplierX=0 MultiplierY=0.442 MultiplierZ=0  
Area=1832 LoadPat=SLV\_z CoordSys=GLOBAL MultiplierX=0 MultiplierY=0 MultiplierZ=0.397  
Area=1833 LoadPat=SLV\_x CoordSys=GLOBAL MultiplierX=0.442 MultiplierY=0 MultiplierZ=0  
Area=1833 LoadPat=SLV\_y CoordSys=GLOBAL MultiplierX=0 MultiplierY=0.442 MultiplierZ=0  
Area=1833 LoadPat=SLV\_z CoordSys=GLOBAL MultiplierX=0 MultiplierY=0 MultiplierZ=0.397  
Area=1834 LoadPat=SLV\_x CoordSys=GLOBAL MultiplierX=0.442 MultiplierY=0 MultiplierZ=0  
Area=1834 LoadPat=SLV\_y CoordSys=GLOBAL MultiplierX=0 MultiplierY=0.442 MultiplierZ=0  
Area=1834 LoadPat=SLV\_z CoordSys=GLOBAL MultiplierX=0 MultiplierY=0 MultiplierZ=0.397  
Area=1835 LoadPat=SLV\_x CoordSys=GLOBAL MultiplierX=0.442 MultiplierY=0 MultiplierZ=0  
Area=1835 LoadPat=SLV\_y CoordSys=GLOBAL MultiplierX=0 MultiplierY=0.442 MultiplierZ=0  
Area=1835 LoadPat=SLV\_z CoordSys=GLOBAL MultiplierX=0 MultiplierY=0 MultiplierZ=0.397  
Area=1836 LoadPat=SLV\_x CoordSys=GLOBAL MultiplierX=0.442 MultiplierY=0 MultiplierZ=0  
Area=1836 LoadPat=SLV\_y CoordSys=GLOBAL MultiplierX=0 MultiplierY=0.442 MultiplierZ=0  
Area=1836 LoadPat=SLV\_z CoordSys=GLOBAL MultiplierX=0 MultiplierY=0 MultiplierZ=0.397  
Area=1837 LoadPat=SLV\_x CoordSys=GLOBAL MultiplierX=0.442 MultiplierY=0 MultiplierZ=0  
Area=1837 LoadPat=SLV\_y CoordSys=GLOBAL MultiplierX=0 MultiplierY=0.442 MultiplierZ=0  
Area=1837 LoadPat=SLV\_z CoordSys=GLOBAL MultiplierX=0 MultiplierY=0 MultiplierZ=0.397  
Area=1838 LoadPat=SLV\_x CoordSys=GLOBAL MultiplierX=0.442 MultiplierY=0 MultiplierZ=0  
Area=1838 LoadPat=SLV\_y CoordSys=GLOBAL MultiplierX=0 MultiplierY=0.442 MultiplierZ=0  
Area=1838 LoadPat=SLV\_z CoordSys=GLOBAL MultiplierX=0 MultiplierY=0 MultiplierZ=0.397

APPALTATORE: <b>TELESE S.c.a r.l.</b> Consorzio Telese Società Consortile a Responsabilità Limitata	<b>ITINERARIO NAPOLI – BARI</b>					
PROGETTAZIONE: Mandataria: SYSTRA S.A. Mandante: SWS Engineering S.p.A. SYSTRA-SOTECNI S.p.A.	<b>RADDOPPIO TRATTA CANCELLO-BENEVENTO</b>					
	<b>II LOTTO FUNZIONALE FRASSO TELESINO – VITULANO</b>					
	<b>2° SUBLOTTO TELESE – SAN LORENZO</b>					
	<b>PROGETTO ESECUTIVO</b>					
<b>PONTI E VIADOTTI – VI14</b> "Struttura ad archi": Tabulato di calcolo – 2 di 2	COMMESSA IF2R	LOTTO 2.2.E.ZZ	CODIFICA CL	DOCUMENTO VI.14.0.0.004	REV. A	FOGLIO 117 di 597

Area=1839 LoadPat=SLV\_x CoordSys=GLOBAL MultiplierX=0.442 MultiplierY=0 MultiplierZ=0  
Area=1839 LoadPat=SLV\_y CoordSys=GLOBAL MultiplierX=0 MultiplierY=0.442 MultiplierZ=0  
Area=1839 LoadPat=SLV\_z CoordSys=GLOBAL MultiplierX=0 MultiplierY=0 MultiplierZ=0.397  
Area=1840 LoadPat=SLV\_x CoordSys=GLOBAL MultiplierX=0.442 MultiplierY=0 MultiplierZ=0  
Area=1840 LoadPat=SLV\_y CoordSys=GLOBAL MultiplierX=0 MultiplierY=0.442 MultiplierZ=0  
Area=1840 LoadPat=SLV\_z CoordSys=GLOBAL MultiplierX=0 MultiplierY=0 MultiplierZ=0.397  
Area=1841 LoadPat=SLV\_x CoordSys=GLOBAL MultiplierX=0.442 MultiplierY=0 MultiplierZ=0  
Area=1841 LoadPat=SLV\_y CoordSys=GLOBAL MultiplierX=0 MultiplierY=0.442 MultiplierZ=0  
Area=1841 LoadPat=SLV\_z CoordSys=GLOBAL MultiplierX=0 MultiplierY=0 MultiplierZ=0.397  
Area=1842 LoadPat=SLV\_x CoordSys=GLOBAL MultiplierX=0.442 MultiplierY=0 MultiplierZ=0  
Area=1842 LoadPat=SLV\_y CoordSys=GLOBAL MultiplierX=0 MultiplierY=0.442 MultiplierZ=0  
Area=1842 LoadPat=SLV\_z CoordSys=GLOBAL MultiplierX=0 MultiplierY=0 MultiplierZ=0.397  
Area=1843 LoadPat=SLV\_x CoordSys=GLOBAL MultiplierX=0.442 MultiplierY=0 MultiplierZ=0  
Area=1843 LoadPat=SLV\_y CoordSys=GLOBAL MultiplierX=0 MultiplierY=0.442 MultiplierZ=0  
Area=1843 LoadPat=SLV\_z CoordSys=GLOBAL MultiplierX=0 MultiplierY=0 MultiplierZ=0.397  
Area=1844 LoadPat=SLV\_x CoordSys=GLOBAL MultiplierX=0.442 MultiplierY=0 MultiplierZ=0  
Area=1844 LoadPat=SLV\_y CoordSys=GLOBAL MultiplierX=0 MultiplierY=0.442 MultiplierZ=0  
Area=1844 LoadPat=SLV\_z CoordSys=GLOBAL MultiplierX=0 MultiplierY=0 MultiplierZ=0.397  
Area=1845 LoadPat=SLV\_x CoordSys=GLOBAL MultiplierX=0.442 MultiplierY=0 MultiplierZ=0  
Area=1845 LoadPat=SLV\_y CoordSys=GLOBAL MultiplierX=0 MultiplierY=0.442 MultiplierZ=0  
Area=1845 LoadPat=SLV\_z CoordSys=GLOBAL MultiplierX=0 MultiplierY=0 MultiplierZ=0.397  
Area=1846 LoadPat=SLV\_x CoordSys=GLOBAL MultiplierX=0.442 MultiplierY=0 MultiplierZ=0  
Area=1846 LoadPat=SLV\_y CoordSys=GLOBAL MultiplierX=0 MultiplierY=0.442 MultiplierZ=0  
Area=1846 LoadPat=SLV\_z CoordSys=GLOBAL MultiplierX=0 MultiplierY=0 MultiplierZ=0.397  
Area=1847 LoadPat=SLV\_x CoordSys=GLOBAL MultiplierX=0.442 MultiplierY=0 MultiplierZ=0  
Area=1847 LoadPat=SLV\_y CoordSys=GLOBAL MultiplierX=0 MultiplierY=0.442 MultiplierZ=0  
Area=1847 LoadPat=SLV\_z CoordSys=GLOBAL MultiplierX=0 MultiplierY=0 MultiplierZ=0.397  
Area=1848 LoadPat=SLV\_x CoordSys=GLOBAL MultiplierX=0.442 MultiplierY=0 MultiplierZ=0  
Area=1848 LoadPat=SLV\_y CoordSys=GLOBAL MultiplierX=0 MultiplierY=0.442 MultiplierZ=0  
Area=1848 LoadPat=SLV\_z CoordSys=GLOBAL MultiplierX=0 MultiplierY=0 MultiplierZ=0.397  
Area=1849 LoadPat=SLV\_x CoordSys=GLOBAL MultiplierX=0.442 MultiplierY=0 MultiplierZ=0  
Area=1849 LoadPat=SLV\_y CoordSys=GLOBAL MultiplierX=0 MultiplierY=0.442 MultiplierZ=0  
Area=1849 LoadPat=SLV\_z CoordSys=GLOBAL MultiplierX=0 MultiplierY=0 MultiplierZ=0.397  
Area=1850 LoadPat=SLV\_x CoordSys=GLOBAL MultiplierX=0.442 MultiplierY=0 MultiplierZ=0  
Area=1850 LoadPat=SLV\_y CoordSys=GLOBAL MultiplierX=0 MultiplierY=0.442 MultiplierZ=0  
Area=1850 LoadPat=SLV\_z CoordSys=GLOBAL MultiplierX=0 MultiplierY=0 MultiplierZ=0.397  
Area=1851 LoadPat=SLV\_x CoordSys=GLOBAL MultiplierX=0.442 MultiplierY=0 MultiplierZ=0  
Area=1851 LoadPat=SLV\_y CoordSys=GLOBAL MultiplierX=0 MultiplierY=0.442 MultiplierZ=0  
Area=1851 LoadPat=SLV\_z CoordSys=GLOBAL MultiplierX=0 MultiplierY=0 MultiplierZ=0.397  
Area=1852 LoadPat=SLV\_x CoordSys=GLOBAL MultiplierX=0.442 MultiplierY=0 MultiplierZ=0  
Area=1852 LoadPat=SLV\_y CoordSys=GLOBAL MultiplierX=0 MultiplierY=0.442 MultiplierZ=0  
Area=1852 LoadPat=SLV\_z CoordSys=GLOBAL MultiplierX=0 MultiplierY=0 MultiplierZ=0.397  
Area=1853 LoadPat=SLV\_x CoordSys=GLOBAL MultiplierX=0.442 MultiplierY=0 MultiplierZ=0  
Area=1853 LoadPat=SLV\_y CoordSys=GLOBAL MultiplierX=0 MultiplierY=0.442 MultiplierZ=0  
Area=1853 LoadPat=SLV\_z CoordSys=GLOBAL MultiplierX=0 MultiplierY=0 MultiplierZ=0.397  
Area=1854 LoadPat=SLV\_x CoordSys=GLOBAL MultiplierX=0.442 MultiplierY=0 MultiplierZ=0  
Area=1854 LoadPat=SLV\_y CoordSys=GLOBAL MultiplierX=0 MultiplierY=0.442 MultiplierZ=0  
Area=1854 LoadPat=SLV\_z CoordSys=GLOBAL MultiplierX=0 MultiplierY=0 MultiplierZ=0.397  
Area=1855 LoadPat=SLV\_x CoordSys=GLOBAL MultiplierX=0.442 MultiplierY=0 MultiplierZ=0  
Area=1855 LoadPat=SLV\_y CoordSys=GLOBAL MultiplierX=0 MultiplierY=0.442 MultiplierZ=0

APPALTATORE: <b>TELESE S.c.a r.l.</b> <small>Consorzio Telese Società Consortile a Responsabilità Limitata</small>	<b>ITINERARIO NAPOLI – BARI</b>					
PROGETTAZIONE: <u>Mandatario:</u> SYSTRA S.A. <u>Mandante:</u> SWS Engineering S.p.A.    SYSTRA-SOTECNI S.p.A.	<b>RADDOPPIO TRATTA CANCELLO-BENEVENTO</b>					
	<b>II LOTTO FUNZIONALE FRASSO TELESINO – VITULANO</b>					
	<b>2° SUBLOTTO TELESE – SAN LORENZO</b>					
	<b>PROGETTO ESECUTIVO</b>					
<b>PONTI E VIADOTTI – VI14</b> <b>"Struttura ad archi": Tabulato di calcolo – 2 di 2</b>	COMMESSA IF2R	LOTTO 2.2.E.ZZ	CODIFICA CL	DOCUMENTO VI.14.0.0.004	REV. A	FOGLIO 118 di 597

Area=1855 LoadPat=SLV\_z CoordSys=GLOBAL MultiplierX=0 MultiplierY=0 MultiplierZ=0.397  
Area=1856 LoadPat=SLV\_x CoordSys=GLOBAL MultiplierX=0.442 MultiplierY=0 MultiplierZ=0  
Area=1856 LoadPat=SLV\_y CoordSys=GLOBAL MultiplierX=0 MultiplierY=0.442 MultiplierZ=0  
Area=1856 LoadPat=SLV\_z CoordSys=GLOBAL MultiplierX=0 MultiplierY=0 MultiplierZ=0.397  
Area=1857 LoadPat=SLV\_x CoordSys=GLOBAL MultiplierX=0.442 MultiplierY=0 MultiplierZ=0  
Area=1857 LoadPat=SLV\_y CoordSys=GLOBAL MultiplierX=0 MultiplierY=0.442 MultiplierZ=0  
Area=1857 LoadPat=SLV\_z CoordSys=GLOBAL MultiplierX=0 MultiplierY=0 MultiplierZ=0.397  
Area=1858 LoadPat=SLV\_x CoordSys=GLOBAL MultiplierX=0.442 MultiplierY=0 MultiplierZ=0  
Area=1858 LoadPat=SLV\_y CoordSys=GLOBAL MultiplierX=0 MultiplierY=0.442 MultiplierZ=0  
Area=1858 LoadPat=SLV\_z CoordSys=GLOBAL MultiplierX=0 MultiplierY=0 MultiplierZ=0.397  
Area=1859 LoadPat=SLV\_x CoordSys=GLOBAL MultiplierX=0.442 MultiplierY=0 MultiplierZ=0  
Area=1859 LoadPat=SLV\_y CoordSys=GLOBAL MultiplierX=0 MultiplierY=0.442 MultiplierZ=0  
Area=1859 LoadPat=SLV\_z CoordSys=GLOBAL MultiplierX=0 MultiplierY=0 MultiplierZ=0.397  
Area=1860 LoadPat=SLV\_x CoordSys=GLOBAL MultiplierX=0.442 MultiplierY=0 MultiplierZ=0  
Area=1860 LoadPat=SLV\_y CoordSys=GLOBAL MultiplierX=0 MultiplierY=0.442 MultiplierZ=0  
Area=1860 LoadPat=SLV\_z CoordSys=GLOBAL MultiplierX=0 MultiplierY=0 MultiplierZ=0.397  
Area=1861 LoadPat=SLV\_x CoordSys=GLOBAL MultiplierX=0.442 MultiplierY=0 MultiplierZ=0  
Area=1861 LoadPat=SLV\_y CoordSys=GLOBAL MultiplierX=0 MultiplierY=0.442 MultiplierZ=0  
Area=1861 LoadPat=SLV\_z CoordSys=GLOBAL MultiplierX=0 MultiplierY=0 MultiplierZ=0.397  
Area=1862 LoadPat=SLV\_x CoordSys=GLOBAL MultiplierX=0.442 MultiplierY=0 MultiplierZ=0  
Area=1862 LoadPat=SLV\_y CoordSys=GLOBAL MultiplierX=0 MultiplierY=0.442 MultiplierZ=0  
Area=1862 LoadPat=SLV\_z CoordSys=GLOBAL MultiplierX=0 MultiplierY=0 MultiplierZ=0.397  
Area=1863 LoadPat=SLV\_x CoordSys=GLOBAL MultiplierX=0.442 MultiplierY=0 MultiplierZ=0  
Area=1863 LoadPat=SLV\_y CoordSys=GLOBAL MultiplierX=0 MultiplierY=0.442 MultiplierZ=0  
Area=1863 LoadPat=SLV\_z CoordSys=GLOBAL MultiplierX=0 MultiplierY=0 MultiplierZ=0.397  
Area=1864 LoadPat=SLV\_x CoordSys=GLOBAL MultiplierX=0.442 MultiplierY=0 MultiplierZ=0  
Area=1864 LoadPat=SLV\_y CoordSys=GLOBAL MultiplierX=0 MultiplierY=0.442 MultiplierZ=0  
Area=1864 LoadPat=SLV\_z CoordSys=GLOBAL MultiplierX=0 MultiplierY=0 MultiplierZ=0.397  
Area=1865 LoadPat=SLV\_x CoordSys=GLOBAL MultiplierX=0.442 MultiplierY=0 MultiplierZ=0  
Area=1865 LoadPat=SLV\_y CoordSys=GLOBAL MultiplierX=0 MultiplierY=0.442 MultiplierZ=0  
Area=1865 LoadPat=SLV\_z CoordSys=GLOBAL MultiplierX=0 MultiplierY=0 MultiplierZ=0.397  
Area=1866 LoadPat=SLV\_x CoordSys=GLOBAL MultiplierX=0.442 MultiplierY=0 MultiplierZ=0  
Area=1866 LoadPat=SLV\_y CoordSys=GLOBAL MultiplierX=0 MultiplierY=0.442 MultiplierZ=0  
Area=1866 LoadPat=SLV\_z CoordSys=GLOBAL MultiplierX=0 MultiplierY=0 MultiplierZ=0.397  
Area=1867 LoadPat=SLV\_x CoordSys=GLOBAL MultiplierX=0.442 MultiplierY=0 MultiplierZ=0  
Area=1867 LoadPat=SLV\_y CoordSys=GLOBAL MultiplierX=0 MultiplierY=0.442 MultiplierZ=0  
Area=1867 LoadPat=SLV\_z CoordSys=GLOBAL MultiplierX=0 MultiplierY=0 MultiplierZ=0.397  
Area=1868 LoadPat=SLV\_x CoordSys=GLOBAL MultiplierX=0.442 MultiplierY=0 MultiplierZ=0  
Area=1868 LoadPat=SLV\_y CoordSys=GLOBAL MultiplierX=0 MultiplierY=0.442 MultiplierZ=0  
Area=1868 LoadPat=SLV\_z CoordSys=GLOBAL MultiplierX=0 MultiplierY=0 MultiplierZ=0.397  
Area=1869 LoadPat=SLV\_x CoordSys=GLOBAL MultiplierX=0.442 MultiplierY=0 MultiplierZ=0  
Area=1869 LoadPat=SLV\_y CoordSys=GLOBAL MultiplierX=0 MultiplierY=0.442 MultiplierZ=0  
Area=1869 LoadPat=SLV\_z CoordSys=GLOBAL MultiplierX=0 MultiplierY=0 MultiplierZ=0.397  
Area=1870 LoadPat=SLV\_x CoordSys=GLOBAL MultiplierX=0.442 MultiplierY=0 MultiplierZ=0  
Area=1870 LoadPat=SLV\_y CoordSys=GLOBAL MultiplierX=0 MultiplierY=0.442 MultiplierZ=0  
Area=1870 LoadPat=SLV\_z CoordSys=GLOBAL MultiplierX=0 MultiplierY=0 MultiplierZ=0.397  
Area=1871 LoadPat=SLV\_x CoordSys=GLOBAL MultiplierX=0.442 MultiplierY=0 MultiplierZ=0  
Area=1871 LoadPat=SLV\_y CoordSys=GLOBAL MultiplierX=0 MultiplierY=0.442 MultiplierZ=0  
Area=1871 LoadPat=SLV\_z CoordSys=GLOBAL MultiplierX=0 MultiplierY=0 MultiplierZ=0.397  
Area=1872 LoadPat=SLV\_x CoordSys=GLOBAL MultiplierX=0.442 MultiplierY=0 MultiplierZ=0

APPALTATORE: <b>TELESE S.c.a r.l.</b> Consorzio Telese Società Consortile a Responsabilità Limitata	<b>ITINERARIO NAPOLI – BARI</b> <b>RADDOPPIO TRATTA CANCELLO-BENEVENTO</b> <b>II LOTTO FUNZIONALE FRASSO TELESINO – VITULANO</b> <b>2° SUBLOTTO TELESE – SAN LORENZO</b> <b>PROGETTO ESECUTIVO</b>
PROGETTAZIONE: Mandataria: <b>SYSTRA S.A.</b> Mandante: <b>SWS Engineering S.p.A.</b> <b>SYSTRA-SOTECNI S.p.A.</b>	COMMESSA <b>IF2R</b> LOTTO <b>2.2.E.ZZ</b> CODIFICA <b>CL</b> DOCUMENTO <b>VI.14.0.0.004</b> REV. <b>A</b> FOGLIO <b>119 di 597</b>
<b>PONTI E VIADOTTI – VI14</b> <b>"Struttura ad archi": Tabulato di calcolo – 2 di 2</b>	

Area=1872 LoadPat=SLV\_y CoordSys=GLOBAL MultiplierX=0 MultiplierY=0.442 MultiplierZ=0  
Area=1872 LoadPat=SLV\_z CoordSys=GLOBAL MultiplierX=0 MultiplierY=0 MultiplierZ=0.397  
Area=1873 LoadPat=SLV\_x CoordSys=GLOBAL MultiplierX=0.442 MultiplierY=0 MultiplierZ=0  
Area=1873 LoadPat=SLV\_y CoordSys=GLOBAL MultiplierX=0 MultiplierY=0.442 MultiplierZ=0  
Area=1873 LoadPat=SLV\_z CoordSys=GLOBAL MultiplierX=0 MultiplierY=0 MultiplierZ=0.397  
Area=1874 LoadPat=SLV\_x CoordSys=GLOBAL MultiplierX=0.442 MultiplierY=0 MultiplierZ=0  
Area=1874 LoadPat=SLV\_y CoordSys=GLOBAL MultiplierX=0 MultiplierY=0.442 MultiplierZ=0  
Area=1874 LoadPat=SLV\_z CoordSys=GLOBAL MultiplierX=0 MultiplierY=0 MultiplierZ=0.397  
Area=1875 LoadPat=SLV\_x CoordSys=GLOBAL MultiplierX=0.442 MultiplierY=0 MultiplierZ=0  
Area=1875 LoadPat=SLV\_y CoordSys=GLOBAL MultiplierX=0 MultiplierY=0.442 MultiplierZ=0  
Area=1875 LoadPat=SLV\_z CoordSys=GLOBAL MultiplierX=0 MultiplierY=0 MultiplierZ=0.397  
Area=1876 LoadPat=SLV\_x CoordSys=GLOBAL MultiplierX=0.442 MultiplierY=0 MultiplierZ=0  
Area=1876 LoadPat=SLV\_y CoordSys=GLOBAL MultiplierX=0 MultiplierY=0.442 MultiplierZ=0  
Area=1876 LoadPat=SLV\_z CoordSys=GLOBAL MultiplierX=0 MultiplierY=0 MultiplierZ=0.397  
Area=1877 LoadPat=SLV\_x CoordSys=GLOBAL MultiplierX=0.442 MultiplierY=0 MultiplierZ=0  
Area=1877 LoadPat=SLV\_y CoordSys=GLOBAL MultiplierX=0 MultiplierY=0.442 MultiplierZ=0  
Area=1877 LoadPat=SLV\_z CoordSys=GLOBAL MultiplierX=0 MultiplierY=0 MultiplierZ=0.397  
Area=1878 LoadPat=SLV\_x CoordSys=GLOBAL MultiplierX=0.442 MultiplierY=0 MultiplierZ=0  
Area=1878 LoadPat=SLV\_y CoordSys=GLOBAL MultiplierX=0 MultiplierY=0.442 MultiplierZ=0  
Area=1878 LoadPat=SLV\_z CoordSys=GLOBAL MultiplierX=0 MultiplierY=0 MultiplierZ=0.397  
Area=1879 LoadPat=SLV\_x CoordSys=GLOBAL MultiplierX=0.442 MultiplierY=0 MultiplierZ=0  
Area=1879 LoadPat=SLV\_y CoordSys=GLOBAL MultiplierX=0 MultiplierY=0.442 MultiplierZ=0  
Area=1879 LoadPat=SLV\_z CoordSys=GLOBAL MultiplierX=0 MultiplierY=0 MultiplierZ=0.397  
Area=1880 LoadPat=SLV\_x CoordSys=GLOBAL MultiplierX=0.442 MultiplierY=0 MultiplierZ=0  
Area=1880 LoadPat=SLV\_y CoordSys=GLOBAL MultiplierX=0 MultiplierY=0.442 MultiplierZ=0  
Area=1880 LoadPat=SLV\_z CoordSys=GLOBAL MultiplierX=0 MultiplierY=0 MultiplierZ=0.397  
Area=1881 LoadPat=SLV\_x CoordSys=GLOBAL MultiplierX=0.442 MultiplierY=0 MultiplierZ=0  
Area=1881 LoadPat=SLV\_y CoordSys=GLOBAL MultiplierX=0 MultiplierY=0.442 MultiplierZ=0  
Area=1881 LoadPat=SLV\_z CoordSys=GLOBAL MultiplierX=0 MultiplierY=0 MultiplierZ=0.397  
Area=1882 LoadPat=SLV\_x CoordSys=GLOBAL MultiplierX=0.442 MultiplierY=0 MultiplierZ=0  
Area=1882 LoadPat=SLV\_y CoordSys=GLOBAL MultiplierX=0 MultiplierY=0.442 MultiplierZ=0  
Area=1882 LoadPat=SLV\_z CoordSys=GLOBAL MultiplierX=0 MultiplierY=0 MultiplierZ=0.397  
Area=1883 LoadPat=SLV\_x CoordSys=GLOBAL MultiplierX=0.442 MultiplierY=0 MultiplierZ=0  
Area=1883 LoadPat=SLV\_y CoordSys=GLOBAL MultiplierX=0 MultiplierY=0.442 MultiplierZ=0  
Area=1883 LoadPat=SLV\_z CoordSys=GLOBAL MultiplierX=0 MultiplierY=0 MultiplierZ=0.397  
Area=1884 LoadPat=SLV\_x CoordSys=GLOBAL MultiplierX=0.442 MultiplierY=0 MultiplierZ=0  
Area=1884 LoadPat=SLV\_y CoordSys=GLOBAL MultiplierX=0 MultiplierY=0.442 MultiplierZ=0  
Area=1884 LoadPat=SLV\_z CoordSys=GLOBAL MultiplierX=0 MultiplierY=0 MultiplierZ=0.397  
Area=1885 LoadPat=SLV\_x CoordSys=GLOBAL MultiplierX=0.442 MultiplierY=0 MultiplierZ=0  
Area=1885 LoadPat=SLV\_y CoordSys=GLOBAL MultiplierX=0 MultiplierY=0.442 MultiplierZ=0  
Area=1885 LoadPat=SLV\_z CoordSys=GLOBAL MultiplierX=0 MultiplierY=0 MultiplierZ=0.397  
Area=1886 LoadPat=SLV\_x CoordSys=GLOBAL MultiplierX=0.442 MultiplierY=0 MultiplierZ=0  
Area=1886 LoadPat=SLV\_y CoordSys=GLOBAL MultiplierX=0 MultiplierY=0.442 MultiplierZ=0  
Area=1886 LoadPat=SLV\_z CoordSys=GLOBAL MultiplierX=0 MultiplierY=0 MultiplierZ=0.397  
Area=1887 LoadPat=SLV\_x CoordSys=GLOBAL MultiplierX=0.442 MultiplierY=0 MultiplierZ=0  
Area=1887 LoadPat=SLV\_y CoordSys=GLOBAL MultiplierX=0 MultiplierY=0.442 MultiplierZ=0  
Area=1887 LoadPat=SLV\_z CoordSys=GLOBAL MultiplierX=0 MultiplierY=0 MultiplierZ=0.397  
Area=1888 LoadPat=SLV\_x CoordSys=GLOBAL MultiplierX=0.442 MultiplierY=0 MultiplierZ=0  
Area=1888 LoadPat=SLV\_y CoordSys=GLOBAL MultiplierX=0 MultiplierY=0.442 MultiplierZ=0  
Area=1888 LoadPat=SLV\_z CoordSys=GLOBAL MultiplierX=0 MultiplierY=0 MultiplierZ=0.397

APPALTATORE: <b>TELESE S.c.a r.l.</b> Consorzio Telese Società Consortile a Responsabilità Limitata	<b>ITINERARIO NAPOLI – BARI</b>					
PROGETTAZIONE: Mandataria: SYSTRA S.A. Mandante: SWS Engineering S.p.A. SYSTRA-SOTECNI S.p.A.	<b>RADDOPPIO TRATTA CANCELLO-BENEVENTO</b>					
	<b>II LOTTO FUNZIONALE FRASSO TELESINO – VITULANO</b>					
	<b>2° SUBLOTTO TELESE – SAN LORENZO</b>					
	<b>PROGETTO ESECUTIVO</b>					
<b>PONTI E VIADOTTI – VI14</b> "Struttura ad archi": Tabulato di calcolo – 2 di 2	COMMESSA IF2R	LOTTO 2.2.E.ZZ	CODIFICA CL	DOCUMENTO VI.14.0.0.004	REV. A	FOGLIO 120 di 597

Area=1889 LoadPat=SLV\_x CoordSys=GLOBAL MultiplierX=0.442 MultiplierY=0 MultiplierZ=0  
Area=1889 LoadPat=SLV\_y CoordSys=GLOBAL MultiplierX=0 MultiplierY=0.442 MultiplierZ=0  
Area=1889 LoadPat=SLV\_z CoordSys=GLOBAL MultiplierX=0 MultiplierY=0 MultiplierZ=0.397  
Area=1890 LoadPat=SLV\_x CoordSys=GLOBAL MultiplierX=0.442 MultiplierY=0 MultiplierZ=0  
Area=1890 LoadPat=SLV\_y CoordSys=GLOBAL MultiplierX=0 MultiplierY=0.442 MultiplierZ=0  
Area=1890 LoadPat=SLV\_z CoordSys=GLOBAL MultiplierX=0 MultiplierY=0 MultiplierZ=0.397  
Area=1891 LoadPat=SLV\_x CoordSys=GLOBAL MultiplierX=0.442 MultiplierY=0 MultiplierZ=0  
Area=1891 LoadPat=SLV\_y CoordSys=GLOBAL MultiplierX=0 MultiplierY=0.442 MultiplierZ=0  
Area=1891 LoadPat=SLV\_z CoordSys=GLOBAL MultiplierX=0 MultiplierY=0 MultiplierZ=0.397  
Area=1892 LoadPat=SLV\_x CoordSys=GLOBAL MultiplierX=0.442 MultiplierY=0 MultiplierZ=0  
Area=1892 LoadPat=SLV\_y CoordSys=GLOBAL MultiplierX=0 MultiplierY=0.442 MultiplierZ=0  
Area=1892 LoadPat=SLV\_z CoordSys=GLOBAL MultiplierX=0 MultiplierY=0 MultiplierZ=0.397  
Area=1893 LoadPat=SLV\_x CoordSys=GLOBAL MultiplierX=0.442 MultiplierY=0 MultiplierZ=0  
Area=1893 LoadPat=SLV\_y CoordSys=GLOBAL MultiplierX=0 MultiplierY=0.442 MultiplierZ=0  
Area=1893 LoadPat=SLV\_z CoordSys=GLOBAL MultiplierX=0 MultiplierY=0 MultiplierZ=0.397  
Area=1894 LoadPat=SLV\_x CoordSys=GLOBAL MultiplierX=0.442 MultiplierY=0 MultiplierZ=0  
Area=1894 LoadPat=SLV\_y CoordSys=GLOBAL MultiplierX=0 MultiplierY=0.442 MultiplierZ=0  
Area=1894 LoadPat=SLV\_z CoordSys=GLOBAL MultiplierX=0 MultiplierY=0 MultiplierZ=0.397  
Area=1895 LoadPat=SLV\_x CoordSys=GLOBAL MultiplierX=0.442 MultiplierY=0 MultiplierZ=0  
Area=1895 LoadPat=SLV\_y CoordSys=GLOBAL MultiplierX=0 MultiplierY=0.442 MultiplierZ=0  
Area=1895 LoadPat=SLV\_z CoordSys=GLOBAL MultiplierX=0 MultiplierY=0 MultiplierZ=0.397  
Area=1896 LoadPat=SLV\_x CoordSys=GLOBAL MultiplierX=0.442 MultiplierY=0 MultiplierZ=0  
Area=1896 LoadPat=SLV\_y CoordSys=GLOBAL MultiplierX=0 MultiplierY=0.442 MultiplierZ=0  
Area=1896 LoadPat=SLV\_z CoordSys=GLOBAL MultiplierX=0 MultiplierY=0 MultiplierZ=0.397  
Area=1897 LoadPat=SLV\_x CoordSys=GLOBAL MultiplierX=0.442 MultiplierY=0 MultiplierZ=0  
Area=1897 LoadPat=SLV\_y CoordSys=GLOBAL MultiplierX=0 MultiplierY=0.442 MultiplierZ=0  
Area=1897 LoadPat=SLV\_z CoordSys=GLOBAL MultiplierX=0 MultiplierY=0 MultiplierZ=0.397  
Area=1898 LoadPat=SLV\_x CoordSys=GLOBAL MultiplierX=0.442 MultiplierY=0 MultiplierZ=0  
Area=1898 LoadPat=SLV\_y CoordSys=GLOBAL MultiplierX=0 MultiplierY=0.442 MultiplierZ=0  
Area=1898 LoadPat=SLV\_z CoordSys=GLOBAL MultiplierX=0 MultiplierY=0 MultiplierZ=0.397  
Area=1899 LoadPat=SLV\_x CoordSys=GLOBAL MultiplierX=0.442 MultiplierY=0 MultiplierZ=0  
Area=1899 LoadPat=SLV\_y CoordSys=GLOBAL MultiplierX=0 MultiplierY=0.442 MultiplierZ=0  
Area=1899 LoadPat=SLV\_z CoordSys=GLOBAL MultiplierX=0 MultiplierY=0 MultiplierZ=0.397  
Area=1900 LoadPat=SLV\_x CoordSys=GLOBAL MultiplierX=0.442 MultiplierY=0 MultiplierZ=0  
Area=1900 LoadPat=SLV\_y CoordSys=GLOBAL MultiplierX=0 MultiplierY=0.442 MultiplierZ=0  
Area=1900 LoadPat=SLV\_z CoordSys=GLOBAL MultiplierX=0 MultiplierY=0 MultiplierZ=0.397  
Area=1901 LoadPat=SLV\_x CoordSys=GLOBAL MultiplierX=0.442 MultiplierY=0 MultiplierZ=0  
Area=1901 LoadPat=SLV\_y CoordSys=GLOBAL MultiplierX=0 MultiplierY=0.442 MultiplierZ=0  
Area=1901 LoadPat=SLV\_z CoordSys=GLOBAL MultiplierX=0 MultiplierY=0 MultiplierZ=0.397  
Area=1902 LoadPat=SLV\_x CoordSys=GLOBAL MultiplierX=0.442 MultiplierY=0 MultiplierZ=0  
Area=1902 LoadPat=SLV\_y CoordSys=GLOBAL MultiplierX=0 MultiplierY=0.442 MultiplierZ=0  
Area=1902 LoadPat=SLV\_z CoordSys=GLOBAL MultiplierX=0 MultiplierY=0 MultiplierZ=0.397  
Area=1903 LoadPat=SLV\_x CoordSys=GLOBAL MultiplierX=0.442 MultiplierY=0 MultiplierZ=0  
Area=1903 LoadPat=SLV\_y CoordSys=GLOBAL MultiplierX=0 MultiplierY=0.442 MultiplierZ=0  
Area=1903 LoadPat=SLV\_z CoordSys=GLOBAL MultiplierX=0 MultiplierY=0 MultiplierZ=0.397  
Area=1904 LoadPat=SLV\_x CoordSys=GLOBAL MultiplierX=0.442 MultiplierY=0 MultiplierZ=0  
Area=1904 LoadPat=SLV\_y CoordSys=GLOBAL MultiplierX=0 MultiplierY=0.442 MultiplierZ=0  
Area=1904 LoadPat=SLV\_z CoordSys=GLOBAL MultiplierX=0 MultiplierY=0 MultiplierZ=0.397  
Area=1905 LoadPat=SLV\_x CoordSys=GLOBAL MultiplierX=0.442 MultiplierY=0 MultiplierZ=0  
Area=1905 LoadPat=SLV\_y CoordSys=GLOBAL MultiplierX=0 MultiplierY=0.442 MultiplierZ=0  
Area=1905 LoadPat=SLV\_z CoordSys=GLOBAL MultiplierX=0 MultiplierY=0.442 MultiplierZ=0



APPALTATORE: <b>TELESE S.c.a r.l.</b> Consorzio Telese Società Consortile a Responsabilità Limitata	<b>ITINERARIO NAPOLI – BARI</b> <b>RADDOPPIO TRATTA CANCELLO-BENEVENTO</b> <b>II LOTTO FUNZIONALE FRASSO TELESINO – VITULANO</b> <b>2° SUBLOTTO TELESE – SAN LORENZO</b> <b>PROGETTO ESECUTIVO</b>
PROGETTAZIONE: Mandataria: <b>SYSTRA S.A.</b> Mandante: <b>SWS Engineering S.p.A.</b> <b>SYSTRA-SOTECNI S.p.A.</b>	COMMESSA <b>IF2R</b> LOTTO <b>2.2.E.ZZ</b> CODIFICA <b>CL</b> DOCUMENTO <b>VI.14.0.0.004</b> REV. <b>A</b> FOGLIO <b>121 di 597</b>
<b>PONTI E VIADOTTI – VI14</b> <b>"Struttura ad archi": Tabulato di calcolo – 2 di 2</b>	

Area=1905 LoadPat=SLV\_z CoordSys=GLOBAL MultiplierX=0 MultiplierY=0 MultiplierZ=0.397  
Area=1906 LoadPat=SLV\_x CoordSys=GLOBAL MultiplierX=0.442 MultiplierY=0 MultiplierZ=0  
Area=1906 LoadPat=SLV\_y CoordSys=GLOBAL MultiplierX=0 MultiplierY=0.442 MultiplierZ=0  
Area=1906 LoadPat=SLV\_z CoordSys=GLOBAL MultiplierX=0 MultiplierY=0 MultiplierZ=0.397  
Area=1907 LoadPat=SLV\_x CoordSys=GLOBAL MultiplierX=0.442 MultiplierY=0 MultiplierZ=0  
Area=1907 LoadPat=SLV\_y CoordSys=GLOBAL MultiplierX=0 MultiplierY=0.442 MultiplierZ=0  
Area=1907 LoadPat=SLV\_z CoordSys=GLOBAL MultiplierX=0 MultiplierY=0 MultiplierZ=0.397  
Area=1908 LoadPat=SLV\_x CoordSys=GLOBAL MultiplierX=0.442 MultiplierY=0 MultiplierZ=0  
Area=1908 LoadPat=SLV\_y CoordSys=GLOBAL MultiplierX=0 MultiplierY=0.442 MultiplierZ=0  
Area=1908 LoadPat=SLV\_z CoordSys=GLOBAL MultiplierX=0 MultiplierY=0 MultiplierZ=0.397  
Area=1909 LoadPat=SLV\_x CoordSys=GLOBAL MultiplierX=0.442 MultiplierY=0 MultiplierZ=0  
Area=1909 LoadPat=SLV\_y CoordSys=GLOBAL MultiplierX=0 MultiplierY=0.442 MultiplierZ=0  
Area=1909 LoadPat=SLV\_z CoordSys=GLOBAL MultiplierX=0 MultiplierY=0 MultiplierZ=0.397  
Area=1910 LoadPat=SLV\_x CoordSys=GLOBAL MultiplierX=0.442 MultiplierY=0 MultiplierZ=0  
Area=1910 LoadPat=SLV\_y CoordSys=GLOBAL MultiplierX=0 MultiplierY=0.442 MultiplierZ=0  
Area=1910 LoadPat=SLV\_z CoordSys=GLOBAL MultiplierX=0 MultiplierY=0 MultiplierZ=0.397  
Area=1911 LoadPat=SLV\_x CoordSys=GLOBAL MultiplierX=0.442 MultiplierY=0 MultiplierZ=0  
Area=1911 LoadPat=SLV\_y CoordSys=GLOBAL MultiplierX=0 MultiplierY=0.442 MultiplierZ=0  
Area=1911 LoadPat=SLV\_z CoordSys=GLOBAL MultiplierX=0 MultiplierY=0 MultiplierZ=0.397  
Area=1912 LoadPat=SLV\_x CoordSys=GLOBAL MultiplierX=0.442 MultiplierY=0 MultiplierZ=0  
Area=1912 LoadPat=SLV\_y CoordSys=GLOBAL MultiplierX=0 MultiplierY=0.442 MultiplierZ=0  
Area=1912 LoadPat=SLV\_z CoordSys=GLOBAL MultiplierX=0 MultiplierY=0 MultiplierZ=0.397  
Area=1913 LoadPat=SLV\_x CoordSys=GLOBAL MultiplierX=0.442 MultiplierY=0 MultiplierZ=0  
Area=1913 LoadPat=SLV\_y CoordSys=GLOBAL MultiplierX=0 MultiplierY=0.442 MultiplierZ=0  
Area=1913 LoadPat=SLV\_z CoordSys=GLOBAL MultiplierX=0 MultiplierY=0 MultiplierZ=0.397  
Area=1914 LoadPat=SLV\_x CoordSys=GLOBAL MultiplierX=0.442 MultiplierY=0 MultiplierZ=0  
Area=1914 LoadPat=SLV\_y CoordSys=GLOBAL MultiplierX=0 MultiplierY=0.442 MultiplierZ=0  
Area=1914 LoadPat=SLV\_z CoordSys=GLOBAL MultiplierX=0 MultiplierY=0 MultiplierZ=0.397  
Area=1915 LoadPat=SLV\_x CoordSys=GLOBAL MultiplierX=0.442 MultiplierY=0 MultiplierZ=0  
Area=1915 LoadPat=SLV\_y CoordSys=GLOBAL MultiplierX=0 MultiplierY=0.442 MultiplierZ=0  
Area=1915 LoadPat=SLV\_z CoordSys=GLOBAL MultiplierX=0 MultiplierY=0 MultiplierZ=0.397  
Area=1916 LoadPat=SLV\_x CoordSys=GLOBAL MultiplierX=0.442 MultiplierY=0 MultiplierZ=0  
Area=1916 LoadPat=SLV\_y CoordSys=GLOBAL MultiplierX=0 MultiplierY=0.442 MultiplierZ=0  
Area=1916 LoadPat=SLV\_z CoordSys=GLOBAL MultiplierX=0 MultiplierY=0 MultiplierZ=0.397  
Area=1917 LoadPat=SLV\_x CoordSys=GLOBAL MultiplierX=0.442 MultiplierY=0 MultiplierZ=0  
Area=1917 LoadPat=SLV\_y CoordSys=GLOBAL MultiplierX=0 MultiplierY=0.442 MultiplierZ=0  
Area=1917 LoadPat=SLV\_z CoordSys=GLOBAL MultiplierX=0 MultiplierY=0 MultiplierZ=0.397  
Area=1918 LoadPat=SLV\_x CoordSys=GLOBAL MultiplierX=0.442 MultiplierY=0 MultiplierZ=0  
Area=1918 LoadPat=SLV\_y CoordSys=GLOBAL MultiplierX=0 MultiplierY=0.442 MultiplierZ=0  
Area=1918 LoadPat=SLV\_z CoordSys=GLOBAL MultiplierX=0 MultiplierY=0 MultiplierZ=0.397  
Area=1919 LoadPat=SLV\_x CoordSys=GLOBAL MultiplierX=0.442 MultiplierY=0 MultiplierZ=0  
Area=1919 LoadPat=SLV\_y CoordSys=GLOBAL MultiplierX=0 MultiplierY=0.442 MultiplierZ=0  
Area=1919 LoadPat=SLV\_z CoordSys=GLOBAL MultiplierX=0 MultiplierY=0 MultiplierZ=0.397  
Area=1920 LoadPat=SLV\_x CoordSys=GLOBAL MultiplierX=0.442 MultiplierY=0 MultiplierZ=0  
Area=1920 LoadPat=SLV\_y CoordSys=GLOBAL MultiplierX=0 MultiplierY=0.442 MultiplierZ=0  
Area=1920 LoadPat=SLV\_z CoordSys=GLOBAL MultiplierX=0 MultiplierY=0 MultiplierZ=0.397  
Area=1921 LoadPat=SLV\_x CoordSys=GLOBAL MultiplierX=0.442 MultiplierY=0 MultiplierZ=0  
Area=1921 LoadPat=SLV\_y CoordSys=GLOBAL MultiplierX=0 MultiplierY=0.442 MultiplierZ=0  
Area=1921 LoadPat=SLV\_z CoordSys=GLOBAL MultiplierX=0 MultiplierY=0 MultiplierZ=0.397  
Area=1922 LoadPat=SLV\_x CoordSys=GLOBAL MultiplierX=0.442 MultiplierY=0 MultiplierZ=0

APPALTATORE: <b>TELESE S.c.a r.l.</b> Consorzio Telese Società Consortile a Responsabilità Limitata	<b>ITINERARIO NAPOLI – BARI</b>					
PROGETTAZIONE: Mandataria: SYSTRA S.A. Mandante: SWS Engineering S.p.A. SYSTRA-SOTECNI S.p.A.	<b>RADDOPPIO TRATTA CANCELLO-BENEVENTO</b>					
	<b>II LOTTO FUNZIONALE FRASSO TELESINO – VITULANO</b>					
	<b>2° SUBLOTTO TELESE – SAN LORENZO</b>					
	<b>PROGETTO ESECUTIVO</b>					
<b>PONTI E VIADOTTI – VI14</b> "Struttura ad archi": Tabulato di calcolo – 2 di 2	COMMESSA IF2R	LOTTO 2.2.E.ZZ	CODIFICA CL	DOCUMENTO VI.14.0.0.004	REV. A	FOGLIO 122 di 597

Area=1922 LoadPat=SLV\_y CoordSys=GLOBAL MultiplierX=0 MultiplierY=0.442 MultiplierZ=0  
Area=1922 LoadPat=SLV\_z CoordSys=GLOBAL MultiplierX=0 MultiplierY=0 MultiplierZ=0.397  
Area=1923 LoadPat=SLV\_x CoordSys=GLOBAL MultiplierX=0.442 MultiplierY=0 MultiplierZ=0  
Area=1923 LoadPat=SLV\_y CoordSys=GLOBAL MultiplierX=0 MultiplierY=0.442 MultiplierZ=0  
Area=1923 LoadPat=SLV\_z CoordSys=GLOBAL MultiplierX=0 MultiplierY=0 MultiplierZ=0.397  
Area=1924 LoadPat=SLV\_x CoordSys=GLOBAL MultiplierX=0.442 MultiplierY=0 MultiplierZ=0  
Area=1924 LoadPat=SLV\_y CoordSys=GLOBAL MultiplierX=0 MultiplierY=0.442 MultiplierZ=0  
Area=1924 LoadPat=SLV\_z CoordSys=GLOBAL MultiplierX=0 MultiplierY=0 MultiplierZ=0.397  
Area=1925 LoadPat=SLV\_x CoordSys=GLOBAL MultiplierX=0.442 MultiplierY=0 MultiplierZ=0  
Area=1925 LoadPat=SLV\_y CoordSys=GLOBAL MultiplierX=0 MultiplierY=0.442 MultiplierZ=0  
Area=1925 LoadPat=SLV\_z CoordSys=GLOBAL MultiplierX=0 MultiplierY=0 MultiplierZ=0.397  
Area=1926 LoadPat=SLV\_x CoordSys=GLOBAL MultiplierX=0.442 MultiplierY=0 MultiplierZ=0  
Area=1926 LoadPat=SLV\_y CoordSys=GLOBAL MultiplierX=0 MultiplierY=0.442 MultiplierZ=0  
Area=1926 LoadPat=SLV\_z CoordSys=GLOBAL MultiplierX=0 MultiplierY=0 MultiplierZ=0.397  
Area=1927 LoadPat=SLV\_x CoordSys=GLOBAL MultiplierX=0.442 MultiplierY=0 MultiplierZ=0  
Area=1927 LoadPat=SLV\_y CoordSys=GLOBAL MultiplierX=0 MultiplierY=0.442 MultiplierZ=0  
Area=1927 LoadPat=SLV\_z CoordSys=GLOBAL MultiplierX=0 MultiplierY=0 MultiplierZ=0.397  
Area=1928 LoadPat=SLV\_x CoordSys=GLOBAL MultiplierX=0.442 MultiplierY=0 MultiplierZ=0  
Area=1928 LoadPat=SLV\_y CoordSys=GLOBAL MultiplierX=0 MultiplierY=0.442 MultiplierZ=0  
Area=1928 LoadPat=SLV\_z CoordSys=GLOBAL MultiplierX=0 MultiplierY=0 MultiplierZ=0.397  
Area=1929 LoadPat=SLV\_x CoordSys=GLOBAL MultiplierX=0.442 MultiplierY=0 MultiplierZ=0  
Area=1929 LoadPat=SLV\_y CoordSys=GLOBAL MultiplierX=0 MultiplierY=0.442 MultiplierZ=0  
Area=1929 LoadPat=SLV\_z CoordSys=GLOBAL MultiplierX=0 MultiplierY=0 MultiplierZ=0.397  
Area=1930 LoadPat=SLV\_x CoordSys=GLOBAL MultiplierX=0.442 MultiplierY=0 MultiplierZ=0  
Area=1930 LoadPat=SLV\_y CoordSys=GLOBAL MultiplierX=0 MultiplierY=0.442 MultiplierZ=0  
Area=1930 LoadPat=SLV\_z CoordSys=GLOBAL MultiplierX=0 MultiplierY=0 MultiplierZ=0.397  
Area=1931 LoadPat=SLV\_x CoordSys=GLOBAL MultiplierX=0.442 MultiplierY=0 MultiplierZ=0  
Area=1931 LoadPat=SLV\_y CoordSys=GLOBAL MultiplierX=0 MultiplierY=0.442 MultiplierZ=0  
Area=1931 LoadPat=SLV\_z CoordSys=GLOBAL MultiplierX=0 MultiplierY=0 MultiplierZ=0.397  
Area=1932 LoadPat=SLV\_x CoordSys=GLOBAL MultiplierX=0.442 MultiplierY=0 MultiplierZ=0  
Area=1932 LoadPat=SLV\_y CoordSys=GLOBAL MultiplierX=0 MultiplierY=0.442 MultiplierZ=0  
Area=1932 LoadPat=SLV\_z CoordSys=GLOBAL MultiplierX=0 MultiplierY=0 MultiplierZ=0.397  
Area=2314 LoadPat=SLV\_x CoordSys=GLOBAL MultiplierX=0.442 MultiplierY=0 MultiplierZ=0  
Area=2314 LoadPat=SLV\_y CoordSys=GLOBAL MultiplierX=0 MultiplierY=0.442 MultiplierZ=0  
Area=2314 LoadPat=SLV\_z CoordSys=GLOBAL MultiplierX=0 MultiplierY=0 MultiplierZ=0.397  
Area=2315 LoadPat=SLV\_x CoordSys=GLOBAL MultiplierX=0.442 MultiplierY=0 MultiplierZ=0  
Area=2315 LoadPat=SLV\_y CoordSys=GLOBAL MultiplierX=0 MultiplierY=0.442 MultiplierZ=0  
Area=2315 LoadPat=SLV\_z CoordSys=GLOBAL MultiplierX=0 MultiplierY=0 MultiplierZ=0.397  
Area=2316 LoadPat=SLV\_x CoordSys=GLOBAL MultiplierX=0.442 MultiplierY=0 MultiplierZ=0  
Area=2316 LoadPat=SLV\_y CoordSys=GLOBAL MultiplierX=0 MultiplierY=0.442 MultiplierZ=0  
Area=2316 LoadPat=SLV\_z CoordSys=GLOBAL MultiplierX=0 MultiplierY=0 MultiplierZ=0.397  
Area=2317 LoadPat=SLV\_x CoordSys=GLOBAL MultiplierX=0.442 MultiplierY=0 MultiplierZ=0  
Area=2317 LoadPat=SLV\_y CoordSys=GLOBAL MultiplierX=0 MultiplierY=0.442 MultiplierZ=0  
Area=2317 LoadPat=SLV\_z CoordSys=GLOBAL MultiplierX=0 MultiplierY=0 MultiplierZ=0.397  
Area=2318 LoadPat=SLV\_x CoordSys=GLOBAL MultiplierX=0.442 MultiplierY=0 MultiplierZ=0  
Area=2318 LoadPat=SLV\_y CoordSys=GLOBAL MultiplierX=0 MultiplierY=0.442 MultiplierZ=0  
Area=2318 LoadPat=SLV\_z CoordSys=GLOBAL MultiplierX=0 MultiplierY=0 MultiplierZ=0.397  
Area=2319 LoadPat=SLV\_x CoordSys=GLOBAL MultiplierX=0.442 MultiplierY=0 MultiplierZ=0  
Area=2319 LoadPat=SLV\_y CoordSys=GLOBAL MultiplierX=0 MultiplierY=0.442 MultiplierZ=0  
Area=2319 LoadPat=SLV\_z CoordSys=GLOBAL MultiplierX=0 MultiplierY=0 MultiplierZ=0.397

APPALTATORE: <b>TELESE S.c.a r.l.</b> Consorzio Telese Società Consortile a Responsabilità Limitata	<b>ITINERARIO NAPOLI – BARI</b> <b>RADDOPPIO TRATTA CANCELLO-BENEVENTO</b> <b>II LOTTO FUNZIONALE FRASSO TELESINO – VITULANO</b> <b>2° SUBLOTTO TELESE – SAN LORENZO</b> <b>PROGETTO ESECUTIVO</b>
PROGETTAZIONE: Mandataria: <b>SYSTRA S.A.</b> Mandante: <b>SWS Engineering S.p.A.</b> <b>SYSTRA-SOTECNI S.p.A.</b>	COMMESSA <b>IF2R</b> LOTTO <b>2.2.E.ZZ</b> CODIFICA <b>CL</b> DOCUMENTO <b>VI.14.0.0.004</b> REV. <b>A</b> FOGLIO <b>123 di 597</b>
<b>PONTI E VIADOTTI – VI14</b> <b>"Struttura ad archi": Tabulato di calcolo – 2 di 2</b>	

Area=2320 LoadPat=SLV\_x CoordSys=GLOBAL MultiplierX=0.442 MultiplierY=0 MultiplierZ=0  
Area=2320 LoadPat=SLV\_y CoordSys=GLOBAL MultiplierX=0 MultiplierY=0.442 MultiplierZ=0  
Area=2320 LoadPat=SLV\_z CoordSys=GLOBAL MultiplierX=0 MultiplierY=0 MultiplierZ=0.397  
Area=2321 LoadPat=SLV\_x CoordSys=GLOBAL MultiplierX=0.442 MultiplierY=0 MultiplierZ=0  
Area=2321 LoadPat=SLV\_y CoordSys=GLOBAL MultiplierX=0 MultiplierY=0.442 MultiplierZ=0  
Area=2321 LoadPat=SLV\_z CoordSys=GLOBAL MultiplierX=0 MultiplierY=0 MultiplierZ=0.397  
Area=2322 LoadPat=SLV\_x CoordSys=GLOBAL MultiplierX=0.442 MultiplierY=0 MultiplierZ=0  
Area=2322 LoadPat=SLV\_y CoordSys=GLOBAL MultiplierX=0 MultiplierY=0.442 MultiplierZ=0  
Area=2322 LoadPat=SLV\_z CoordSys=GLOBAL MultiplierX=0 MultiplierY=0 MultiplierZ=0.397  
Area=2323 LoadPat=SLV\_x CoordSys=GLOBAL MultiplierX=0.442 MultiplierY=0 MultiplierZ=0  
Area=2323 LoadPat=SLV\_y CoordSys=GLOBAL MultiplierX=0 MultiplierY=0.442 MultiplierZ=0  
Area=2323 LoadPat=SLV\_z CoordSys=GLOBAL MultiplierX=0 MultiplierY=0 MultiplierZ=0.397  
Area=2324 LoadPat=SLV\_x CoordSys=GLOBAL MultiplierX=0.442 MultiplierY=0 MultiplierZ=0  
Area=2324 LoadPat=SLV\_y CoordSys=GLOBAL MultiplierX=0 MultiplierY=0.442 MultiplierZ=0  
Area=2324 LoadPat=SLV\_z CoordSys=GLOBAL MultiplierX=0 MultiplierY=0 MultiplierZ=0.397  
Area=2325 LoadPat=SLV\_x CoordSys=GLOBAL MultiplierX=0.442 MultiplierY=0 MultiplierZ=0  
Area=2325 LoadPat=SLV\_y CoordSys=GLOBAL MultiplierX=0 MultiplierY=0.442 MultiplierZ=0  
Area=2325 LoadPat=SLV\_z CoordSys=GLOBAL MultiplierX=0 MultiplierY=0 MultiplierZ=0.397  
Area=2326 LoadPat=SLV\_x CoordSys=GLOBAL MultiplierX=0.442 MultiplierY=0 MultiplierZ=0  
Area=2326 LoadPat=SLV\_y CoordSys=GLOBAL MultiplierX=0 MultiplierY=0.442 MultiplierZ=0  
Area=2326 LoadPat=SLV\_z CoordSys=GLOBAL MultiplierX=0 MultiplierY=0 MultiplierZ=0.397  
Area=2327 LoadPat=SLV\_x CoordSys=GLOBAL MultiplierX=0.442 MultiplierY=0 MultiplierZ=0  
Area=2327 LoadPat=SLV\_y CoordSys=GLOBAL MultiplierX=0 MultiplierY=0.442 MultiplierZ=0  
Area=2327 LoadPat=SLV\_z CoordSys=GLOBAL MultiplierX=0 MultiplierY=0 MultiplierZ=0.397  
Area=2328 LoadPat=SLV\_x CoordSys=GLOBAL MultiplierX=0.442 MultiplierY=0 MultiplierZ=0  
Area=2328 LoadPat=SLV\_y CoordSys=GLOBAL MultiplierX=0 MultiplierY=0.442 MultiplierZ=0  
Area=2328 LoadPat=SLV\_z CoordSys=GLOBAL MultiplierX=0 MultiplierY=0 MultiplierZ=0.397  
Area=2329 LoadPat=SLV\_x CoordSys=GLOBAL MultiplierX=0.442 MultiplierY=0 MultiplierZ=0  
Area=2329 LoadPat=SLV\_y CoordSys=GLOBAL MultiplierX=0 MultiplierY=0.442 MultiplierZ=0  
Area=2329 LoadPat=SLV\_z CoordSys=GLOBAL MultiplierX=0 MultiplierY=0 MultiplierZ=0.397  
Area=2330 LoadPat=SLV\_x CoordSys=GLOBAL MultiplierX=0.442 MultiplierY=0 MultiplierZ=0  
Area=2330 LoadPat=SLV\_y CoordSys=GLOBAL MultiplierX=0 MultiplierY=0.442 MultiplierZ=0  
Area=2330 LoadPat=SLV\_z CoordSys=GLOBAL MultiplierX=0 MultiplierY=0 MultiplierZ=0.397  
Area=2331 LoadPat=SLV\_x CoordSys=GLOBAL MultiplierX=0.442 MultiplierY=0 MultiplierZ=0  
Area=2331 LoadPat=SLV\_y CoordSys=GLOBAL MultiplierX=0 MultiplierY=0.442 MultiplierZ=0  
Area=2331 LoadPat=SLV\_z CoordSys=GLOBAL MultiplierX=0 MultiplierY=0 MultiplierZ=0.397  
Area=2332 LoadPat=SLV\_x CoordSys=GLOBAL MultiplierX=0.442 MultiplierY=0 MultiplierZ=0  
Area=2332 LoadPat=SLV\_y CoordSys=GLOBAL MultiplierX=0 MultiplierY=0.442 MultiplierZ=0  
Area=2332 LoadPat=SLV\_z CoordSys=GLOBAL MultiplierX=0 MultiplierY=0 MultiplierZ=0.397  
Area=2333 LoadPat=SLV\_x CoordSys=GLOBAL MultiplierX=0.442 MultiplierY=0 MultiplierZ=0  
Area=2333 LoadPat=SLV\_y CoordSys=GLOBAL MultiplierX=0 MultiplierY=0.442 MultiplierZ=0  
Area=2333 LoadPat=SLV\_z CoordSys=GLOBAL MultiplierX=0 MultiplierY=0 MultiplierZ=0.397  
Area=2334 LoadPat=SLV\_x CoordSys=GLOBAL MultiplierX=0.442 MultiplierY=0 MultiplierZ=0  
Area=2334 LoadPat=SLV\_y CoordSys=GLOBAL MultiplierX=0 MultiplierY=0.442 MultiplierZ=0  
Area=2334 LoadPat=SLV\_z CoordSys=GLOBAL MultiplierX=0 MultiplierY=0 MultiplierZ=0.397  
Area=2335 LoadPat=SLV\_x CoordSys=GLOBAL MultiplierX=0.442 MultiplierY=0 MultiplierZ=0  
Area=2335 LoadPat=SLV\_y CoordSys=GLOBAL MultiplierX=0 MultiplierY=0.442 MultiplierZ=0  
Area=2335 LoadPat=SLV\_z CoordSys=GLOBAL MultiplierX=0 MultiplierY=0 MultiplierZ=0.397  
Area=2336 LoadPat=SLV\_x CoordSys=GLOBAL MultiplierX=0.442 MultiplierY=0 MultiplierZ=0  
Area=2336 LoadPat=SLV\_y CoordSys=GLOBAL MultiplierX=0 MultiplierY=0.442 MultiplierZ=0

APPALTATORE: <b>TELESE S.c.a r.l.</b> Consorzio Telese Società Consortile a Responsabilità Limitata	<b>ITINERARIO NAPOLI – BARI</b> <b>RADDOPPIO TRATTA CANCELLO-BENEVENTO</b> <b>II LOTTO FUNZIONALE FRASSO TELESINO – VITULANO</b> <b>2° SUBLOTTO TELESE – SAN LORENZO</b> <b>PROGETTO ESECUTIVO</b>
PROGETTAZIONE: Mandataria: <b>SYSTRA S.A.</b> Mandante: <b>SWS Engineering S.p.A.</b> <b>SYSTRA-SOTECNI S.p.A.</b>	COMMESSA <b>IF2R</b> LOTTO <b>2.2.E.ZZ</b> CODIFICA <b>CL</b> DOCUMENTO <b>VI.14.0.0.004</b> REV. <b>A</b> FOGLIO <b>124 di 597</b>
<b>PONTI E VIADOTTI – VI14</b> <b>"Struttura ad archi": Tabulato di calcolo – 2 di 2</b>	

Area=2336 LoadPat=SLV\_z CoordSys=GLOBAL MultiplierX=0 MultiplierY=0 MultiplierZ=0.397  
Area=2337 LoadPat=SLV\_x CoordSys=GLOBAL MultiplierX=0.442 MultiplierY=0 MultiplierZ=0  
Area=2337 LoadPat=SLV\_y CoordSys=GLOBAL MultiplierX=0 MultiplierY=0.442 MultiplierZ=0  
Area=2337 LoadPat=SLV\_z CoordSys=GLOBAL MultiplierX=0 MultiplierY=0 MultiplierZ=0.397  
Area=2338 LoadPat=SLV\_x CoordSys=GLOBAL MultiplierX=0.442 MultiplierY=0 MultiplierZ=0  
Area=2338 LoadPat=SLV\_y CoordSys=GLOBAL MultiplierX=0 MultiplierY=0.442 MultiplierZ=0  
Area=2338 LoadPat=SLV\_z CoordSys=GLOBAL MultiplierX=0 MultiplierY=0 MultiplierZ=0.397  
Area=2339 LoadPat=SLV\_x CoordSys=GLOBAL MultiplierX=0.442 MultiplierY=0 MultiplierZ=0  
Area=2339 LoadPat=SLV\_y CoordSys=GLOBAL MultiplierX=0 MultiplierY=0.442 MultiplierZ=0  
Area=2339 LoadPat=SLV\_z CoordSys=GLOBAL MultiplierX=0 MultiplierY=0 MultiplierZ=0.397  
Area=2340 LoadPat=SLV\_x CoordSys=GLOBAL MultiplierX=0.442 MultiplierY=0 MultiplierZ=0  
Area=2340 LoadPat=SLV\_y CoordSys=GLOBAL MultiplierX=0 MultiplierY=0.442 MultiplierZ=0  
Area=2340 LoadPat=SLV\_z CoordSys=GLOBAL MultiplierX=0 MultiplierY=0 MultiplierZ=0.397  
Area=2341 LoadPat=SLV\_x CoordSys=GLOBAL MultiplierX=0.442 MultiplierY=0 MultiplierZ=0  
Area=2341 LoadPat=SLV\_y CoordSys=GLOBAL MultiplierX=0 MultiplierY=0.442 MultiplierZ=0  
Area=2341 LoadPat=SLV\_z CoordSys=GLOBAL MultiplierX=0 MultiplierY=0 MultiplierZ=0.397  
Area=2342 LoadPat=SLV\_x CoordSys=GLOBAL MultiplierX=0.442 MultiplierY=0 MultiplierZ=0  
Area=2342 LoadPat=SLV\_y CoordSys=GLOBAL MultiplierX=0 MultiplierY=0.442 MultiplierZ=0  
Area=2342 LoadPat=SLV\_z CoordSys=GLOBAL MultiplierX=0 MultiplierY=0 MultiplierZ=0.397  
Area=2343 LoadPat=SLV\_x CoordSys=GLOBAL MultiplierX=0.442 MultiplierY=0 MultiplierZ=0  
Area=2343 LoadPat=SLV\_y CoordSys=GLOBAL MultiplierX=0 MultiplierY=0.442 MultiplierZ=0  
Area=2343 LoadPat=SLV\_z CoordSys=GLOBAL MultiplierX=0 MultiplierY=0 MultiplierZ=0.397  
Area=2344 LoadPat=SLV\_x CoordSys=GLOBAL MultiplierX=0.442 MultiplierY=0 MultiplierZ=0  
Area=2344 LoadPat=SLV\_y CoordSys=GLOBAL MultiplierX=0 MultiplierY=0.442 MultiplierZ=0  
Area=2344 LoadPat=SLV\_z CoordSys=GLOBAL MultiplierX=0 MultiplierY=0 MultiplierZ=0.397  
Area=2345 LoadPat=SLV\_x CoordSys=GLOBAL MultiplierX=0.442 MultiplierY=0 MultiplierZ=0  
Area=2345 LoadPat=SLV\_y CoordSys=GLOBAL MultiplierX=0 MultiplierY=0.442 MultiplierZ=0  
Area=2345 LoadPat=SLV\_z CoordSys=GLOBAL MultiplierX=0 MultiplierY=0 MultiplierZ=0.397  
Area=2346 LoadPat=SLV\_x CoordSys=GLOBAL MultiplierX=0.442 MultiplierY=0 MultiplierZ=0  
Area=2346 LoadPat=SLV\_y CoordSys=GLOBAL MultiplierX=0 MultiplierY=0.442 MultiplierZ=0  
Area=2346 LoadPat=SLV\_z CoordSys=GLOBAL MultiplierX=0 MultiplierY=0 MultiplierZ=0.397  
Area=2347 LoadPat=SLV\_x CoordSys=GLOBAL MultiplierX=0.442 MultiplierY=0 MultiplierZ=0  
Area=2347 LoadPat=SLV\_y CoordSys=GLOBAL MultiplierX=0 MultiplierY=0.442 MultiplierZ=0  
Area=2347 LoadPat=SLV\_z CoordSys=GLOBAL MultiplierX=0 MultiplierY=0 MultiplierZ=0.397  
Area=2348 LoadPat=SLV\_x CoordSys=GLOBAL MultiplierX=0.442 MultiplierY=0 MultiplierZ=0  
Area=2348 LoadPat=SLV\_y CoordSys=GLOBAL MultiplierX=0 MultiplierY=0.442 MultiplierZ=0  
Area=2348 LoadPat=SLV\_z CoordSys=GLOBAL MultiplierX=0 MultiplierY=0 MultiplierZ=0.397  
Area=2349 LoadPat=SLV\_x CoordSys=GLOBAL MultiplierX=0.442 MultiplierY=0 MultiplierZ=0  
Area=2349 LoadPat=SLV\_y CoordSys=GLOBAL MultiplierX=0 MultiplierY=0.442 MultiplierZ=0  
Area=2349 LoadPat=SLV\_z CoordSys=GLOBAL MultiplierX=0 MultiplierY=0 MultiplierZ=0.397  
Area=2350 LoadPat=SLV\_x CoordSys=GLOBAL MultiplierX=0.442 MultiplierY=0 MultiplierZ=0  
Area=2350 LoadPat=SLV\_y CoordSys=GLOBAL MultiplierX=0 MultiplierY=0.442 MultiplierZ=0  
Area=2350 LoadPat=SLV\_z CoordSys=GLOBAL MultiplierX=0 MultiplierY=0 MultiplierZ=0.397  
Area=2351 LoadPat=SLV\_x CoordSys=GLOBAL MultiplierX=0.442 MultiplierY=0 MultiplierZ=0  
Area=2351 LoadPat=SLV\_y CoordSys=GLOBAL MultiplierX=0 MultiplierY=0.442 MultiplierZ=0  
Area=2351 LoadPat=SLV\_z CoordSys=GLOBAL MultiplierX=0 MultiplierY=0 MultiplierZ=0.397  
Area=2352 LoadPat=SLV\_x CoordSys=GLOBAL MultiplierX=0.442 MultiplierY=0 MultiplierZ=0  
Area=2352 LoadPat=SLV\_y CoordSys=GLOBAL MultiplierX=0 MultiplierY=0.442 MultiplierZ=0  
Area=2352 LoadPat=SLV\_z CoordSys=GLOBAL MultiplierX=0 MultiplierY=0 MultiplierZ=0.397  
Area=2353 LoadPat=SLV\_x CoordSys=GLOBAL MultiplierX=0.442 MultiplierY=0 MultiplierZ=0

APPALTATORE: <b>TELESE S.c.a r.l.</b> Consorzio Telese Società Consortile a Responsabilità Limitata	<b>ITINERARIO NAPOLI – BARI</b> <b>RADDOPPIO TRATTA CANCELLO-BENEVENTO</b> <b>II LOTTO FUNZIONALE FRASSO TELESINO – VITULANO</b> <b>2° SUBLOTTO TELESE – SAN LORENZO</b> <b>PROGETTO ESECUTIVO</b>
PROGETTAZIONE: Mandataria: <b>SYSTRA S.A.</b> Mandante: <b>SWS Engineering S.p.A.</b> <b>SYSTRA-SOTECNI S.p.A.</b>	COMMESSA <b>IF2R</b> LOTTO <b>2.2.E.ZZ</b> CODIFICA <b>CL</b> DOCUMENTO <b>VI.14.0.0.004</b> REV. <b>A</b> FOGLIO <b>125 di 597</b>
<b>PONTI E VIADOTTI – VI14</b> <b>"Struttura ad archi": Tabulato di calcolo – 2 di 2</b>	

Area=2353 LoadPat=SLV\_y CoordSys=GLOBAL MultiplierX=0 MultiplierY=0.442 MultiplierZ=0  
Area=2353 LoadPat=SLV\_z CoordSys=GLOBAL MultiplierX=0 MultiplierY=0 MultiplierZ=0.397  
Area=2354 LoadPat=SLV\_x CoordSys=GLOBAL MultiplierX=0.442 MultiplierY=0 MultiplierZ=0  
Area=2354 LoadPat=SLV\_y CoordSys=GLOBAL MultiplierX=0 MultiplierY=0.442 MultiplierZ=0  
Area=2354 LoadPat=SLV\_z CoordSys=GLOBAL MultiplierX=0 MultiplierY=0 MultiplierZ=0.397  
Area=2355 LoadPat=SLV\_x CoordSys=GLOBAL MultiplierX=0.442 MultiplierY=0 MultiplierZ=0  
Area=2355 LoadPat=SLV\_y CoordSys=GLOBAL MultiplierX=0 MultiplierY=0.442 MultiplierZ=0  
Area=2355 LoadPat=SLV\_z CoordSys=GLOBAL MultiplierX=0 MultiplierY=0 MultiplierZ=0.397  
Area=2356 LoadPat=SLV\_x CoordSys=GLOBAL MultiplierX=0.442 MultiplierY=0 MultiplierZ=0  
Area=2356 LoadPat=SLV\_y CoordSys=GLOBAL MultiplierX=0 MultiplierY=0.442 MultiplierZ=0  
Area=2356 LoadPat=SLV\_z CoordSys=GLOBAL MultiplierX=0 MultiplierY=0 MultiplierZ=0.397  
Area=2357 LoadPat=SLV\_x CoordSys=GLOBAL MultiplierX=0.442 MultiplierY=0 MultiplierZ=0  
Area=2357 LoadPat=SLV\_y CoordSys=GLOBAL MultiplierX=0 MultiplierY=0.442 MultiplierZ=0  
Area=2357 LoadPat=SLV\_z CoordSys=GLOBAL MultiplierX=0 MultiplierY=0 MultiplierZ=0.397  
Area=2358 LoadPat=SLV\_x CoordSys=GLOBAL MultiplierX=0.442 MultiplierY=0 MultiplierZ=0  
Area=2358 LoadPat=SLV\_y CoordSys=GLOBAL MultiplierX=0 MultiplierY=0.442 MultiplierZ=0  
Area=2358 LoadPat=SLV\_z CoordSys=GLOBAL MultiplierX=0 MultiplierY=0 MultiplierZ=0.397  
Area=2359 LoadPat=SLV\_x CoordSys=GLOBAL MultiplierX=0.442 MultiplierY=0 MultiplierZ=0  
Area=2359 LoadPat=SLV\_y CoordSys=GLOBAL MultiplierX=0 MultiplierY=0.442 MultiplierZ=0  
Area=2359 LoadPat=SLV\_z CoordSys=GLOBAL MultiplierX=0 MultiplierY=0 MultiplierZ=0.397  
Area=2360 LoadPat=SLV\_x CoordSys=GLOBAL MultiplierX=0.442 MultiplierY=0 MultiplierZ=0  
Area=2360 LoadPat=SLV\_y CoordSys=GLOBAL MultiplierX=0 MultiplierY=0.442 MultiplierZ=0  
Area=2360 LoadPat=SLV\_z CoordSys=GLOBAL MultiplierX=0 MultiplierY=0 MultiplierZ=0.397  
Area=2361 LoadPat=SLV\_x CoordSys=GLOBAL MultiplierX=0.442 MultiplierY=0 MultiplierZ=0  
Area=2361 LoadPat=SLV\_y CoordSys=GLOBAL MultiplierX=0 MultiplierY=0.442 MultiplierZ=0  
Area=2361 LoadPat=SLV\_z CoordSys=GLOBAL MultiplierX=0 MultiplierY=0 MultiplierZ=0.397  
Area=2362 LoadPat=SLV\_x CoordSys=GLOBAL MultiplierX=0.442 MultiplierY=0 MultiplierZ=0  
Area=2362 LoadPat=SLV\_y CoordSys=GLOBAL MultiplierX=0 MultiplierY=0.442 MultiplierZ=0  
Area=2362 LoadPat=SLV\_z CoordSys=GLOBAL MultiplierX=0 MultiplierY=0 MultiplierZ=0.397  
Area=2363 LoadPat=SLV\_x CoordSys=GLOBAL MultiplierX=0.442 MultiplierY=0 MultiplierZ=0  
Area=2363 LoadPat=SLV\_y CoordSys=GLOBAL MultiplierX=0 MultiplierY=0.442 MultiplierZ=0  
Area=2363 LoadPat=SLV\_z CoordSys=GLOBAL MultiplierX=0 MultiplierY=0 MultiplierZ=0.397  
Area=2364 LoadPat=SLV\_x CoordSys=GLOBAL MultiplierX=0.442 MultiplierY=0 MultiplierZ=0  
Area=2364 LoadPat=SLV\_y CoordSys=GLOBAL MultiplierX=0 MultiplierY=0.442 MultiplierZ=0  
Area=2364 LoadPat=SLV\_z CoordSys=GLOBAL MultiplierX=0 MultiplierY=0 MultiplierZ=0.397  
Area=2365 LoadPat=SLV\_x CoordSys=GLOBAL MultiplierX=0.442 MultiplierY=0 MultiplierZ=0  
Area=2365 LoadPat=SLV\_y CoordSys=GLOBAL MultiplierX=0 MultiplierY=0.442 MultiplierZ=0  
Area=2365 LoadPat=SLV\_z CoordSys=GLOBAL MultiplierX=0 MultiplierY=0 MultiplierZ=0.397  
Area=2366 LoadPat=SLV\_x CoordSys=GLOBAL MultiplierX=0.442 MultiplierY=0 MultiplierZ=0  
Area=2366 LoadPat=SLV\_y CoordSys=GLOBAL MultiplierX=0 MultiplierY=0.442 MultiplierZ=0  
Area=2366 LoadPat=SLV\_z CoordSys=GLOBAL MultiplierX=0 MultiplierY=0 MultiplierZ=0.397  
Area=2367 LoadPat=SLV\_x CoordSys=GLOBAL MultiplierX=0.442 MultiplierY=0 MultiplierZ=0  
Area=2367 LoadPat=SLV\_y CoordSys=GLOBAL MultiplierX=0 MultiplierY=0.442 MultiplierZ=0  
Area=2367 LoadPat=SLV\_z CoordSys=GLOBAL MultiplierX=0 MultiplierY=0 MultiplierZ=0.397  
Area=2368 LoadPat=SLV\_x CoordSys=GLOBAL MultiplierX=0.442 MultiplierY=0 MultiplierZ=0  
Area=2368 LoadPat=SLV\_y CoordSys=GLOBAL MultiplierX=0 MultiplierY=0.442 MultiplierZ=0  
Area=2368 LoadPat=SLV\_z CoordSys=GLOBAL MultiplierX=0 MultiplierY=0 MultiplierZ=0.397  
Area=2369 LoadPat=SLV\_x CoordSys=GLOBAL MultiplierX=0.442 MultiplierY=0 MultiplierZ=0  
Area=2369 LoadPat=SLV\_y CoordSys=GLOBAL MultiplierX=0 MultiplierY=0.442 MultiplierZ=0  
Area=2369 LoadPat=SLV\_z CoordSys=GLOBAL MultiplierX=0 MultiplierY=0 MultiplierZ=0.397

APPALTATORE: <b>TELESE S.c.a r.l.</b> Consorzio Telese Società Consortile a Responsabilità Limitata	<b>ITINERARIO NAPOLI – BARI</b> <b>RADDOPPIO TRATTA CANCELLO-BENEVENTO</b> <b>II LOTTO FUNZIONALE FRASSO TELESINO – VITULANO</b> <b>2° SUBLOTTO TELESE – SAN LORENZO</b> <b>PROGETTO ESECUTIVO</b>
PROGETTAZIONE: Mandataria: <b>SYSTRA S.A.</b> Mandante: <b>SWS Engineering S.p.A.</b> <b>SYSTRA-SOTECNI S.p.A.</b>	COMMESSA <b>IF2R</b> LOTTO <b>2.2.E.ZZ</b> CODIFICA <b>CL</b> DOCUMENTO <b>VI.14.0.0.004</b> REV. <b>A</b> FOGLIO <b>126 di 597</b>
<b>PONTI E VIADOTTI – VI14</b> <b>"Struttura ad archi": Tabulato di calcolo – 2 di 2</b>	

Area=2370 LoadPat=SLV\_x CoordSys=GLOBAL MultiplierX=0.442 MultiplierY=0 MultiplierZ=0  
Area=2370 LoadPat=SLV\_y CoordSys=GLOBAL MultiplierX=0 MultiplierY=0.442 MultiplierZ=0  
Area=2370 LoadPat=SLV\_z CoordSys=GLOBAL MultiplierX=0 MultiplierY=0 MultiplierZ=0.397  
Area=2371 LoadPat=SLV\_x CoordSys=GLOBAL MultiplierX=0.442 MultiplierY=0 MultiplierZ=0  
Area=2371 LoadPat=SLV\_y CoordSys=GLOBAL MultiplierX=0 MultiplierY=0.442 MultiplierZ=0  
Area=2371 LoadPat=SLV\_z CoordSys=GLOBAL MultiplierX=0 MultiplierY=0 MultiplierZ=0.397  
Area=2372 LoadPat=SLV\_x CoordSys=GLOBAL MultiplierX=0.442 MultiplierY=0 MultiplierZ=0  
Area=2372 LoadPat=SLV\_y CoordSys=GLOBAL MultiplierX=0 MultiplierY=0.442 MultiplierZ=0  
Area=2372 LoadPat=SLV\_z CoordSys=GLOBAL MultiplierX=0 MultiplierY=0 MultiplierZ=0.397  
Area=2373 LoadPat=SLV\_x CoordSys=GLOBAL MultiplierX=0.442 MultiplierY=0 MultiplierZ=0  
Area=2373 LoadPat=SLV\_y CoordSys=GLOBAL MultiplierX=0 MultiplierY=0.442 MultiplierZ=0  
Area=2373 LoadPat=SLV\_z CoordSys=GLOBAL MultiplierX=0 MultiplierY=0 MultiplierZ=0.397  
Area=2374 LoadPat=SLV\_x CoordSys=GLOBAL MultiplierX=0.442 MultiplierY=0 MultiplierZ=0  
Area=2374 LoadPat=SLV\_y CoordSys=GLOBAL MultiplierX=0 MultiplierY=0.442 MultiplierZ=0  
Area=2374 LoadPat=SLV\_z CoordSys=GLOBAL MultiplierX=0 MultiplierY=0 MultiplierZ=0.397  
Area=2375 LoadPat=SLV\_x CoordSys=GLOBAL MultiplierX=0.442 MultiplierY=0 MultiplierZ=0  
Area=2375 LoadPat=SLV\_y CoordSys=GLOBAL MultiplierX=0 MultiplierY=0.442 MultiplierZ=0  
Area=2375 LoadPat=SLV\_z CoordSys=GLOBAL MultiplierX=0 MultiplierY=0 MultiplierZ=0.397  
Area=2376 LoadPat=SLV\_x CoordSys=GLOBAL MultiplierX=0.442 MultiplierY=0 MultiplierZ=0  
Area=2376 LoadPat=SLV\_y CoordSys=GLOBAL MultiplierX=0 MultiplierY=0.442 MultiplierZ=0  
Area=2376 LoadPat=SLV\_z CoordSys=GLOBAL MultiplierX=0 MultiplierY=0 MultiplierZ=0.397  
Area=2377 LoadPat=SLV\_x CoordSys=GLOBAL MultiplierX=0.442 MultiplierY=0 MultiplierZ=0  
Area=2377 LoadPat=SLV\_y CoordSys=GLOBAL MultiplierX=0 MultiplierY=0.442 MultiplierZ=0  
Area=2377 LoadPat=SLV\_z CoordSys=GLOBAL MultiplierX=0 MultiplierY=0 MultiplierZ=0.397  
Area=2493 LoadPat=SLV\_x CoordSys=GLOBAL MultiplierX=0.442 MultiplierY=0 MultiplierZ=0  
Area=2493 LoadPat=SLV\_y CoordSys=GLOBAL MultiplierX=0 MultiplierY=0.442 MultiplierZ=0  
Area=2493 LoadPat=SLV\_z CoordSys=GLOBAL MultiplierX=0 MultiplierY=0 MultiplierZ=0.397  
Area=2494 LoadPat=SLV\_x CoordSys=GLOBAL MultiplierX=0.442 MultiplierY=0 MultiplierZ=0  
Area=2494 LoadPat=SLV\_y CoordSys=GLOBAL MultiplierX=0 MultiplierY=0.442 MultiplierZ=0  
Area=2494 LoadPat=SLV\_z CoordSys=GLOBAL MultiplierX=0 MultiplierY=0 MultiplierZ=0.397  
Area=2495 LoadPat=SLV\_x CoordSys=GLOBAL MultiplierX=0.442 MultiplierY=0 MultiplierZ=0  
Area=2495 LoadPat=SLV\_y CoordSys=GLOBAL MultiplierX=0 MultiplierY=0.442 MultiplierZ=0  
Area=2495 LoadPat=SLV\_z CoordSys=GLOBAL MultiplierX=0 MultiplierY=0 MultiplierZ=0.397  
Area=2496 LoadPat=SLV\_x CoordSys=GLOBAL MultiplierX=0.442 MultiplierY=0 MultiplierZ=0  
Area=2496 LoadPat=SLV\_y CoordSys=GLOBAL MultiplierX=0 MultiplierY=0.442 MultiplierZ=0  
Area=2496 LoadPat=SLV\_z CoordSys=GLOBAL MultiplierX=0 MultiplierY=0 MultiplierZ=0.397  
Area=2497 LoadPat=SLV\_x CoordSys=GLOBAL MultiplierX=0.442 MultiplierY=0 MultiplierZ=0  
Area=2497 LoadPat=SLV\_y CoordSys=GLOBAL MultiplierX=0 MultiplierY=0.442 MultiplierZ=0  
Area=2497 LoadPat=SLV\_z CoordSys=GLOBAL MultiplierX=0 MultiplierY=0 MultiplierZ=0.397  
Area=2498 LoadPat=SLV\_x CoordSys=GLOBAL MultiplierX=0.442 MultiplierY=0 MultiplierZ=0  
Area=2498 LoadPat=SLV\_y CoordSys=GLOBAL MultiplierX=0 MultiplierY=0.442 MultiplierZ=0  
Area=2498 LoadPat=SLV\_z CoordSys=GLOBAL MultiplierX=0 MultiplierY=0 MultiplierZ=0.397  
Area=2499 LoadPat=SLV\_x CoordSys=GLOBAL MultiplierX=0.442 MultiplierY=0 MultiplierZ=0  
Area=2499 LoadPat=SLV\_y CoordSys=GLOBAL MultiplierX=0 MultiplierY=0.442 MultiplierZ=0  
Area=2499 LoadPat=SLV\_z CoordSys=GLOBAL MultiplierX=0 MultiplierY=0 MultiplierZ=0.397  
Area=2500 LoadPat=SLV\_x CoordSys=GLOBAL MultiplierX=0.442 MultiplierY=0 MultiplierZ=0  
Area=2500 LoadPat=SLV\_y CoordSys=GLOBAL MultiplierX=0 MultiplierY=0.442 MultiplierZ=0  
Area=2500 LoadPat=SLV\_z CoordSys=GLOBAL MultiplierX=0 MultiplierY=0 MultiplierZ=0.397  
Area=2501 LoadPat=SLV\_x CoordSys=GLOBAL MultiplierX=0.442 MultiplierY=0 MultiplierZ=0  
Area=2501 LoadPat=SLV\_y CoordSys=GLOBAL MultiplierX=0 MultiplierY=0.442 MultiplierZ=0

APPALTATORE: <b>TELESE S.c.a r.l.</b> Consorzio Telese Società Consortile a Responsabilità Limitata	<b>ITINERARIO NAPOLI – BARI</b> <b>RADDOPPIO TRATTA CANCELLO-BENEVENTO</b> <b>II LOTTO FUNZIONALE FRASSO TELESINO – VITULANO</b> <b>2° SUBLOTTO TELESE – SAN LORENZO</b> <b>PROGETTO ESECUTIVO</b>
PROGETTAZIONE: Mandataria: <b>SYSTRA S.A.</b> Mandante: <b>SWS Engineering S.p.A.</b> <b>SYSTRA-SOTECNI S.p.A.</b>	COMMESSA    LOTTO    CODIFICA    DOCUMENTO    REV.    FOGLIO <b>IF2R</b> <b>2.2.E.ZZ</b> <b>CL</b> <b>VI.14.0.0.004</b> <b>A</b> <b>127 di 597</b>
<b>PONTI E VIADOTTI – VI14</b> <b>"Struttura ad archi": Tabulato di calcolo – 2 di 2</b>	

Area=2501 LoadPat=SLV\_z CoordSys=GLOBAL MultiplierX=0 MultiplierY=0 MultiplierZ=0.397  
 Area=2514 LoadPat=SLV\_x CoordSys=GLOBAL MultiplierX=0.442 MultiplierY=0 MultiplierZ=0  
 Area=2514 LoadPat=SLV\_y CoordSys=GLOBAL MultiplierX=0 MultiplierY=0.442 MultiplierZ=0  
 Area=2514 LoadPat=SLV\_z CoordSys=GLOBAL MultiplierX=0 MultiplierY=0 MultiplierZ=0.397  
 Area=2515 LoadPat=SLV\_x CoordSys=GLOBAL MultiplierX=0.442 MultiplierY=0 MultiplierZ=0  
 Area=2515 LoadPat=SLV\_y CoordSys=GLOBAL MultiplierX=0 MultiplierY=0.442 MultiplierZ=0  
 Area=2515 LoadPat=SLV\_z CoordSys=GLOBAL MultiplierX=0 MultiplierY=0 MultiplierZ=0.397  
 Area=2519 LoadPat=SLV\_x CoordSys=GLOBAL MultiplierX=0.442 MultiplierY=0 MultiplierZ=0  
 Area=2519 LoadPat=SLV\_y CoordSys=GLOBAL MultiplierX=0 MultiplierY=0.442 MultiplierZ=0  
 Area=2519 LoadPat=SLV\_z CoordSys=GLOBAL MultiplierX=0 MultiplierY=0 MultiplierZ=0.397  
 Area=2520 LoadPat=SLV\_x CoordSys=GLOBAL MultiplierX=0.442 MultiplierY=0 MultiplierZ=0  
 Area=2520 LoadPat=SLV\_y CoordSys=GLOBAL MultiplierX=0 MultiplierY=0.442 MultiplierZ=0  
 Area=2520 LoadPat=SLV\_z CoordSys=GLOBAL MultiplierX=0 MultiplierY=0 MultiplierZ=0.397  
 Area=2565 LoadPat=SLV\_x CoordSys=GLOBAL MultiplierX=0.442 MultiplierY=0 MultiplierZ=0  
 Area=2565 LoadPat=SLV\_y CoordSys=GLOBAL MultiplierX=0 MultiplierY=0.442 MultiplierZ=0  
 Area=2565 LoadPat=SLV\_z CoordSys=GLOBAL MultiplierX=0 MultiplierY=0 MultiplierZ=0.397  
 Area=2567 LoadPat=SLV\_x CoordSys=GLOBAL MultiplierX=0.442 MultiplierY=0 MultiplierZ=0  
 Area=2567 LoadPat=SLV\_y CoordSys=GLOBAL MultiplierX=0 MultiplierY=0.442 MultiplierZ=0  
 Area=2567 LoadPat=SLV\_z CoordSys=GLOBAL MultiplierX=0 MultiplierY=0 MultiplierZ=0.397  
 Area=2582 LoadPat=SLV\_x CoordSys=GLOBAL MultiplierX=0.442 MultiplierY=0 MultiplierZ=0  
 Area=2582 LoadPat=SLV\_y CoordSys=GLOBAL MultiplierX=0 MultiplierY=0.442 MultiplierZ=0  
 Area=2582 LoadPat=SLV\_z CoordSys=GLOBAL MultiplierX=0 MultiplierY=0 MultiplierZ=0.397  
 Area=2602 LoadPat=SLV\_x CoordSys=GLOBAL MultiplierX=0.442 MultiplierY=0 MultiplierZ=0  
 Area=2602 LoadPat=SLV\_y CoordSys=GLOBAL MultiplierX=0 MultiplierY=0.442 MultiplierZ=0  
 Area=2602 LoadPat=SLV\_z CoordSys=GLOBAL MultiplierX=0 MultiplierY=0 MultiplierZ=0.397  
 Area=2603 LoadPat=SLV\_x CoordSys=GLOBAL MultiplierX=0.442 MultiplierY=0 MultiplierZ=0  
 Area=2603 LoadPat=SLV\_y CoordSys=GLOBAL MultiplierX=0 MultiplierY=0.442 MultiplierZ=0  
 Area=2603 LoadPat=SLV\_z CoordSys=GLOBAL MultiplierX=0 MultiplierY=0 MultiplierZ=0.397  
 Area=2604 LoadPat=SLV\_x CoordSys=GLOBAL MultiplierX=0.442 MultiplierY=0 MultiplierZ=0  
 Area=2604 LoadPat=SLV\_y CoordSys=GLOBAL MultiplierX=0 MultiplierY=0.442 MultiplierZ=0  
 Area=2604 LoadPat=SLV\_z CoordSys=GLOBAL MultiplierX=0 MultiplierY=0 MultiplierZ=0.397  
 Area=2605 LoadPat=SLV\_x CoordSys=GLOBAL MultiplierX=0.442 MultiplierY=0 MultiplierZ=0  
 Area=2605 LoadPat=SLV\_y CoordSys=GLOBAL MultiplierX=0 MultiplierY=0.442 MultiplierZ=0  
 Area=2605 LoadPat=SLV\_z CoordSys=GLOBAL MultiplierX=0 MultiplierY=0 MultiplierZ=0.397  
 Area=2611 LoadPat=SLV\_x CoordSys=GLOBAL MultiplierX=0.442 MultiplierY=0 MultiplierZ=0  
 Area=2611 LoadPat=SLV\_y CoordSys=GLOBAL MultiplierX=0 MultiplierY=0.442 MultiplierZ=0  
 Area=2611 LoadPat=SLV\_z CoordSys=GLOBAL MultiplierX=0 MultiplierY=0 MultiplierZ=0.397  
 Area=2612 LoadPat=SLV\_x CoordSys=GLOBAL MultiplierX=0.442 MultiplierY=0 MultiplierZ=0  
 Area=2612 LoadPat=SLV\_y CoordSys=GLOBAL MultiplierX=0 MultiplierY=0.442 MultiplierZ=0  
 Area=2612 LoadPat=SLV\_z CoordSys=GLOBAL MultiplierX=0 MultiplierY=0 MultiplierZ=0.397  
 Area=2613 LoadPat=SLV\_x CoordSys=GLOBAL MultiplierX=0.442 MultiplierY=0 MultiplierZ=0  
 Area=2613 LoadPat=SLV\_y CoordSys=GLOBAL MultiplierX=0 MultiplierY=0.442 MultiplierZ=0  
 Area=2613 LoadPat=SLV\_z CoordSys=GLOBAL MultiplierX=0 MultiplierY=0 MultiplierZ=0.397  
 Area=2651 LoadPat=SLV\_x CoordSys=GLOBAL MultiplierX=0.442 MultiplierY=0 MultiplierZ=0  
 Area=2651 LoadPat=SLV\_y CoordSys=GLOBAL MultiplierX=0 MultiplierY=0.442 MultiplierZ=0  
 Area=2651 LoadPat=SLV\_z CoordSys=GLOBAL MultiplierX=0 MultiplierY=0 MultiplierZ=0.397  
 Area=2652 LoadPat=SLV\_x CoordSys=GLOBAL MultiplierX=0.442 MultiplierY=0 MultiplierZ=0  
 Area=2652 LoadPat=SLV\_y CoordSys=GLOBAL MultiplierX=0 MultiplierY=0.442 MultiplierZ=0  
 Area=2652 LoadPat=SLV\_z CoordSys=GLOBAL MultiplierX=0 MultiplierY=0 MultiplierZ=0.397  
 Area=2670 LoadPat=SLV\_x CoordSys=GLOBAL MultiplierX=0.442 MultiplierY=0 MultiplierZ=0

APPALTATORE: <b>TELESE S.c.a r.l.</b> Consorzio Telese Società Consortile a Responsabilità Limitata	<b>ITINERARIO NAPOLI – BARI</b> <b>RADDOPPIO TRATTA CANCELLO-BENEVENTO</b> <b>II LOTTO FUNZIONALE FRASSO TELESINO – VITULANO</b> <b>2° SUBLOTTO TELESE – SAN LORENZO</b> <b>PROGETTO ESECUTIVO</b>
PROGETTAZIONE: Mandataria: <b>SYSTRA S.A.</b> Mandante: <b>SWS Engineering S.p.A.</b> <b>SYSTRA-SOTECNI S.p.A.</b>	COMMESSA <b>IF2R</b> LOTTO <b>2.2.E.ZZ</b> CODIFICA <b>CL</b> DOCUMENTO <b>VI.14.0.0.004</b> REV. <b>A</b> FOGLIO <b>128 di 597</b>
<b>PONTI E VIADOTTI – VI14</b> <b>"Struttura ad archi": Tabulato di calcolo – 2 di 2</b>	

Area=2670 LoadPat=SLV\_y CoordSys=GLOBAL MultiplierX=0 MultiplierY=0.442 MultiplierZ=0  
Area=2670 LoadPat=SLV\_z CoordSys=GLOBAL MultiplierX=0 MultiplierY=0 MultiplierZ=0.397  
Area=2691 LoadPat=SLV\_x CoordSys=GLOBAL MultiplierX=0.442 MultiplierY=0 MultiplierZ=0  
Area=2691 LoadPat=SLV\_y CoordSys=GLOBAL MultiplierX=0 MultiplierY=0.442 MultiplierZ=0  
Area=2691 LoadPat=SLV\_z CoordSys=GLOBAL MultiplierX=0 MultiplierY=0 MultiplierZ=0.397  
Area=2692 LoadPat=SLV\_x CoordSys=GLOBAL MultiplierX=0.442 MultiplierY=0 MultiplierZ=0  
Area=2692 LoadPat=SLV\_y CoordSys=GLOBAL MultiplierX=0 MultiplierY=0.442 MultiplierZ=0  
Area=2692 LoadPat=SLV\_z CoordSys=GLOBAL MultiplierX=0 MultiplierY=0 MultiplierZ=0.397  
Area=2693 LoadPat=SLV\_x CoordSys=GLOBAL MultiplierX=0.442 MultiplierY=0 MultiplierZ=0  
Area=2693 LoadPat=SLV\_y CoordSys=GLOBAL MultiplierX=0 MultiplierY=0.442 MultiplierZ=0  
Area=2693 LoadPat=SLV\_z CoordSys=GLOBAL MultiplierX=0 MultiplierY=0 MultiplierZ=0.397  
Area=2709 LoadPat=SLV\_x CoordSys=GLOBAL MultiplierX=0.442 MultiplierY=0 MultiplierZ=0  
Area=2709 LoadPat=SLV\_y CoordSys=GLOBAL MultiplierX=0 MultiplierY=0.442 MultiplierZ=0  
Area=2709 LoadPat=SLV\_z CoordSys=GLOBAL MultiplierX=0 MultiplierY=0 MultiplierZ=0.397  
Area=2710 LoadPat=SLV\_x CoordSys=GLOBAL MultiplierX=0.442 MultiplierY=0 MultiplierZ=0  
Area=2710 LoadPat=SLV\_y CoordSys=GLOBAL MultiplierX=0 MultiplierY=0.442 MultiplierZ=0  
Area=2710 LoadPat=SLV\_z CoordSys=GLOBAL MultiplierX=0 MultiplierY=0 MultiplierZ=0.397  
Area=2711 LoadPat=SLV\_x CoordSys=GLOBAL MultiplierX=0.442 MultiplierY=0 MultiplierZ=0  
Area=2711 LoadPat=SLV\_y CoordSys=GLOBAL MultiplierX=0 MultiplierY=0.442 MultiplierZ=0  
Area=2711 LoadPat=SLV\_z CoordSys=GLOBAL MultiplierX=0 MultiplierY=0 MultiplierZ=0.397  
Area=2712 LoadPat=SLV\_x CoordSys=GLOBAL MultiplierX=0.442 MultiplierY=0 MultiplierZ=0  
Area=2712 LoadPat=SLV\_y CoordSys=GLOBAL MultiplierX=0 MultiplierY=0.442 MultiplierZ=0  
Area=2712 LoadPat=SLV\_z CoordSys=GLOBAL MultiplierX=0 MultiplierY=0 MultiplierZ=0.397  
Area=2713 LoadPat=SLV\_x CoordSys=GLOBAL MultiplierX=0.442 MultiplierY=0 MultiplierZ=0  
Area=2713 LoadPat=SLV\_y CoordSys=GLOBAL MultiplierX=0 MultiplierY=0.442 MultiplierZ=0  
Area=2713 LoadPat=SLV\_z CoordSys=GLOBAL MultiplierX=0 MultiplierY=0 MultiplierZ=0.397  
Area=2714 LoadPat=SLV\_x CoordSys=GLOBAL MultiplierX=0.442 MultiplierY=0 MultiplierZ=0  
Area=2714 LoadPat=SLV\_y CoordSys=GLOBAL MultiplierX=0 MultiplierY=0.442 MultiplierZ=0  
Area=2714 LoadPat=SLV\_z CoordSys=GLOBAL MultiplierX=0 MultiplierY=0 MultiplierZ=0.397  
Area=2715 LoadPat=SLV\_x CoordSys=GLOBAL MultiplierX=0.442 MultiplierY=0 MultiplierZ=0  
Area=2715 LoadPat=SLV\_y CoordSys=GLOBAL MultiplierX=0 MultiplierY=0.442 MultiplierZ=0  
Area=2715 LoadPat=SLV\_z CoordSys=GLOBAL MultiplierX=0 MultiplierY=0 MultiplierZ=0.397  
Area=2716 LoadPat=SLV\_x CoordSys=GLOBAL MultiplierX=0.442 MultiplierY=0 MultiplierZ=0  
Area=2716 LoadPat=SLV\_y CoordSys=GLOBAL MultiplierX=0 MultiplierY=0.442 MultiplierZ=0  
Area=2716 LoadPat=SLV\_z CoordSys=GLOBAL MultiplierX=0 MultiplierY=0 MultiplierZ=0.397  
Area=2717 LoadPat=SLV\_x CoordSys=GLOBAL MultiplierX=0.442 MultiplierY=0 MultiplierZ=0  
Area=2717 LoadPat=SLV\_y CoordSys=GLOBAL MultiplierX=0 MultiplierY=0.442 MultiplierZ=0  
Area=2717 LoadPat=SLV\_z CoordSys=GLOBAL MultiplierX=0 MultiplierY=0 MultiplierZ=0.397  
Area=2718 LoadPat=SLV\_x CoordSys=GLOBAL MultiplierX=0.442 MultiplierY=0 MultiplierZ=0  
Area=2718 LoadPat=SLV\_y CoordSys=GLOBAL MultiplierX=0 MultiplierY=0.442 MultiplierZ=0  
Area=2718 LoadPat=SLV\_z CoordSys=GLOBAL MultiplierX=0 MultiplierY=0 MultiplierZ=0.397  
Area=2719 LoadPat=SLV\_x CoordSys=GLOBAL MultiplierX=0.442 MultiplierY=0 MultiplierZ=0  
Area=2719 LoadPat=SLV\_y CoordSys=GLOBAL MultiplierX=0 MultiplierY=0.442 MultiplierZ=0  
Area=2719 LoadPat=SLV\_z CoordSys=GLOBAL MultiplierX=0 MultiplierY=0 MultiplierZ=0.397  
Area=2720 LoadPat=SLV\_x CoordSys=GLOBAL MultiplierX=0.442 MultiplierY=0 MultiplierZ=0  
Area=2720 LoadPat=SLV\_y CoordSys=GLOBAL MultiplierX=0 MultiplierY=0.442 MultiplierZ=0  
Area=2720 LoadPat=SLV\_z CoordSys=GLOBAL MultiplierX=0 MultiplierY=0 MultiplierZ=0.397  
Area=2721 LoadPat=SLV\_x CoordSys=GLOBAL MultiplierX=0.442 MultiplierY=0 MultiplierZ=0  
Area=2721 LoadPat=SLV\_y CoordSys=GLOBAL MultiplierX=0 MultiplierY=0.442 MultiplierZ=0  
Area=2721 LoadPat=SLV\_z CoordSys=GLOBAL MultiplierX=0 MultiplierY=0 MultiplierZ=0.397



APPALTATORE: <b>TELESE S.c.a r.l.</b> Consorzio Telese Società Consortile a Responsabilità Limitata	<b>ITINERARIO NAPOLI – BARI</b>					
PROGETTAZIONE: Mandatario: SYSTRA S.A. Mandante: SWS Engineering S.p.A. SYSTRA-SOTECNI S.p.A.	<b>RADDOPPIO TRATTA CANCELLO-BENEVENTO</b>					
	<b>II LOTTO FUNZIONALE FRASSO TELESINO – VITULANO</b>					
	<b>2° SUBLOTTO TELESE – SAN LORENZO</b>					
	<b>PROGETTO ESECUTIVO</b>					
<b>PONTI E VIADOTTI – VI14</b> "Struttura ad archi": Tabulato di calcolo – 2 di 2	COMMESSA IF2R	LOTTO 2.2.E.ZZ	CODIFICA CL	DOCUMENTO VI.14.0.0.004	REV. A	FOGLIO 129 di 597

Area=2722 LoadPat=SLV\_x CoordSys=GLOBAL MultiplierX=0.442 MultiplierY=0 MultiplierZ=0  
Area=2722 LoadPat=SLV\_y CoordSys=GLOBAL MultiplierX=0 MultiplierY=0.442 MultiplierZ=0  
Area=2722 LoadPat=SLV\_z CoordSys=GLOBAL MultiplierX=0 MultiplierY=0 MultiplierZ=0.397  
Area=2723 LoadPat=SLV\_x CoordSys=GLOBAL MultiplierX=0.442 MultiplierY=0 MultiplierZ=0  
Area=2723 LoadPat=SLV\_y CoordSys=GLOBAL MultiplierX=0 MultiplierY=0.442 MultiplierZ=0  
Area=2723 LoadPat=SLV\_z CoordSys=GLOBAL MultiplierX=0 MultiplierY=0 MultiplierZ=0.397  
Area=2724 LoadPat=SLV\_x CoordSys=GLOBAL MultiplierX=0.442 MultiplierY=0 MultiplierZ=0  
Area=2724 LoadPat=SLV\_y CoordSys=GLOBAL MultiplierX=0 MultiplierY=0.442 MultiplierZ=0  
Area=2724 LoadPat=SLV\_z CoordSys=GLOBAL MultiplierX=0 MultiplierY=0 MultiplierZ=0.397  
Area=2725 LoadPat=SLV\_x CoordSys=GLOBAL MultiplierX=0.442 MultiplierY=0 MultiplierZ=0  
Area=2725 LoadPat=SLV\_y CoordSys=GLOBAL MultiplierX=0 MultiplierY=0.442 MultiplierZ=0  
Area=2725 LoadPat=SLV\_z CoordSys=GLOBAL MultiplierX=0 MultiplierY=0 MultiplierZ=0.397  
Area=2726 LoadPat=SLV\_x CoordSys=GLOBAL MultiplierX=0.442 MultiplierY=0 MultiplierZ=0  
Area=2726 LoadPat=SLV\_y CoordSys=GLOBAL MultiplierX=0 MultiplierY=0.442 MultiplierZ=0  
Area=2726 LoadPat=SLV\_z CoordSys=GLOBAL MultiplierX=0 MultiplierY=0 MultiplierZ=0.397  
Area=2727 LoadPat=SLV\_x CoordSys=GLOBAL MultiplierX=0.442 MultiplierY=0 MultiplierZ=0  
Area=2727 LoadPat=SLV\_y CoordSys=GLOBAL MultiplierX=0 MultiplierY=0.442 MultiplierZ=0  
Area=2727 LoadPat=SLV\_z CoordSys=GLOBAL MultiplierX=0 MultiplierY=0 MultiplierZ=0.397  
Area=2728 LoadPat=SLV\_x CoordSys=GLOBAL MultiplierX=0.442 MultiplierY=0 MultiplierZ=0  
Area=2728 LoadPat=SLV\_y CoordSys=GLOBAL MultiplierX=0 MultiplierY=0.442 MultiplierZ=0  
Area=2728 LoadPat=SLV\_z CoordSys=GLOBAL MultiplierX=0 MultiplierY=0 MultiplierZ=0.397  
Area=2729 LoadPat=SLV\_x CoordSys=GLOBAL MultiplierX=0.442 MultiplierY=0 MultiplierZ=0  
Area=2729 LoadPat=SLV\_y CoordSys=GLOBAL MultiplierX=0 MultiplierY=0.442 MultiplierZ=0  
Area=2729 LoadPat=SLV\_z CoordSys=GLOBAL MultiplierX=0 MultiplierY=0 MultiplierZ=0.397  
Area=2730 LoadPat=SLV\_x CoordSys=GLOBAL MultiplierX=0.442 MultiplierY=0 MultiplierZ=0  
Area=2730 LoadPat=SLV\_y CoordSys=GLOBAL MultiplierX=0 MultiplierY=0.442 MultiplierZ=0  
Area=2730 LoadPat=SLV\_z CoordSys=GLOBAL MultiplierX=0 MultiplierY=0 MultiplierZ=0.397  
Area=2731 LoadPat=SLV\_x CoordSys=GLOBAL MultiplierX=0.442 MultiplierY=0 MultiplierZ=0  
Area=2731 LoadPat=SLV\_y CoordSys=GLOBAL MultiplierX=0 MultiplierY=0.442 MultiplierZ=0  
Area=2731 LoadPat=SLV\_z CoordSys=GLOBAL MultiplierX=0 MultiplierY=0 MultiplierZ=0.397  
Area=2732 LoadPat=SLV\_x CoordSys=GLOBAL MultiplierX=0.442 MultiplierY=0 MultiplierZ=0  
Area=2732 LoadPat=SLV\_y CoordSys=GLOBAL MultiplierX=0 MultiplierY=0.442 MultiplierZ=0  
Area=2732 LoadPat=SLV\_z CoordSys=GLOBAL MultiplierX=0 MultiplierY=0 MultiplierZ=0.397  
Area=2733 LoadPat=SLV\_x CoordSys=GLOBAL MultiplierX=0.442 MultiplierY=0 MultiplierZ=0  
Area=2733 LoadPat=SLV\_y CoordSys=GLOBAL MultiplierX=0 MultiplierY=0.442 MultiplierZ=0  
Area=2733 LoadPat=SLV\_z CoordSys=GLOBAL MultiplierX=0 MultiplierY=0 MultiplierZ=0.397  
Area=2734 LoadPat=SLV\_x CoordSys=GLOBAL MultiplierX=0.442 MultiplierY=0 MultiplierZ=0  
Area=2734 LoadPat=SLV\_y CoordSys=GLOBAL MultiplierX=0 MultiplierY=0.442 MultiplierZ=0  
Area=2734 LoadPat=SLV\_z CoordSys=GLOBAL MultiplierX=0 MultiplierY=0 MultiplierZ=0.397  
Area=2735 LoadPat=SLV\_x CoordSys=GLOBAL MultiplierX=0.442 MultiplierY=0 MultiplierZ=0  
Area=2735 LoadPat=SLV\_y CoordSys=GLOBAL MultiplierX=0 MultiplierY=0.442 MultiplierZ=0  
Area=2735 LoadPat=SLV\_z CoordSys=GLOBAL MultiplierX=0 MultiplierY=0 MultiplierZ=0.397  
Area=2736 LoadPat=SLV\_x CoordSys=GLOBAL MultiplierX=0.442 MultiplierY=0 MultiplierZ=0  
Area=2736 LoadPat=SLV\_y CoordSys=GLOBAL MultiplierX=0 MultiplierY=0.442 MultiplierZ=0  
Area=2736 LoadPat=SLV\_z CoordSys=GLOBAL MultiplierX=0 MultiplierY=0 MultiplierZ=0.397  
Area=2737 LoadPat=SLV\_x CoordSys=GLOBAL MultiplierX=0.442 MultiplierY=0 MultiplierZ=0  
Area=2737 LoadPat=SLV\_y CoordSys=GLOBAL MultiplierX=0 MultiplierY=0.442 MultiplierZ=0  
Area=2737 LoadPat=SLV\_z CoordSys=GLOBAL MultiplierX=0 MultiplierY=0 MultiplierZ=0.397  
Area=2738 LoadPat=SLV\_x CoordSys=GLOBAL MultiplierX=0.442 MultiplierY=0 MultiplierZ=0  
Area=2738 LoadPat=SLV\_y CoordSys=GLOBAL MultiplierX=0 MultiplierY=0.442 MultiplierZ=0  
Area=2738 LoadPat=SLV\_z CoordSys=GLOBAL MultiplierX=0 MultiplierY=0 MultiplierZ=0.397

APPALTATORE: <b>TELESE S.c.a r.l.</b> Consorzio Telese Società Consortile a Responsabilità Limitata	<b>ITINERARIO NAPOLI – BARI</b> <b>RADDOPPIO TRATTA CANCELLO-BENEVENTO</b> <b>II LOTTO FUNZIONALE FRASSO TELESINO – VITULANO</b> <b>2° SUBLOTTO TELESE – SAN LORENZO</b> <b>PROGETTO ESECUTIVO</b>
PROGETTAZIONE: Mandataria: <b>SYSTRA S.A.</b> Mandante: <b>SWS Engineering S.p.A.</b> <b>SYSTRA-SOTECNI S.p.A.</b>	COMMESSA <b>IF2R</b> LOTTO <b>2.2.E.ZZ</b> CODIFICA <b>CL</b> DOCUMENTO <b>VI.14.0.0.004</b> REV. <b>A</b> FOGLIO <b>130 di 597</b>
<b>PONTI E VIADOTTI – VI14</b> <b>"Struttura ad archi": Tabulato di calcolo – 2 di 2</b>	

Area=2738 LoadPat=SLV\_z CoordSys=GLOBAL MultiplierX=0 MultiplierY=0 MultiplierZ=0.397  
Area=2739 LoadPat=SLV\_x CoordSys=GLOBAL MultiplierX=0.442 MultiplierY=0 MultiplierZ=0  
Area=2739 LoadPat=SLV\_y CoordSys=GLOBAL MultiplierX=0 MultiplierY=0.442 MultiplierZ=0  
Area=2739 LoadPat=SLV\_z CoordSys=GLOBAL MultiplierX=0 MultiplierY=0 MultiplierZ=0.397  
Area=2740 LoadPat=SLV\_x CoordSys=GLOBAL MultiplierX=0.442 MultiplierY=0 MultiplierZ=0  
Area=2740 LoadPat=SLV\_y CoordSys=GLOBAL MultiplierX=0 MultiplierY=0.442 MultiplierZ=0  
Area=2740 LoadPat=SLV\_z CoordSys=GLOBAL MultiplierX=0 MultiplierY=0 MultiplierZ=0.397  
Area=2741 LoadPat=SLV\_x CoordSys=GLOBAL MultiplierX=0.442 MultiplierY=0 MultiplierZ=0  
Area=2741 LoadPat=SLV\_y CoordSys=GLOBAL MultiplierX=0 MultiplierY=0.442 MultiplierZ=0  
Area=2741 LoadPat=SLV\_z CoordSys=GLOBAL MultiplierX=0 MultiplierY=0 MultiplierZ=0.397  
Area=2757 LoadPat=SLV\_x CoordSys=GLOBAL MultiplierX=0.442 MultiplierY=0 MultiplierZ=0  
Area=2757 LoadPat=SLV\_y CoordSys=GLOBAL MultiplierX=0 MultiplierY=0.442 MultiplierZ=0  
Area=2757 LoadPat=SLV\_z CoordSys=GLOBAL MultiplierX=0 MultiplierY=0 MultiplierZ=0.397  
Area=2761 LoadPat=SLV\_x CoordSys=GLOBAL MultiplierX=0.442 MultiplierY=0 MultiplierZ=0  
Area=2761 LoadPat=SLV\_y CoordSys=GLOBAL MultiplierX=0 MultiplierY=0.442 MultiplierZ=0  
Area=2761 LoadPat=SLV\_z CoordSys=GLOBAL MultiplierX=0 MultiplierY=0 MultiplierZ=0.397  
Area=2762 LoadPat=SLV\_x CoordSys=GLOBAL MultiplierX=0.442 MultiplierY=0 MultiplierZ=0  
Area=2762 LoadPat=SLV\_y CoordSys=GLOBAL MultiplierX=0 MultiplierY=0.442 MultiplierZ=0  
Area=2762 LoadPat=SLV\_z CoordSys=GLOBAL MultiplierX=0 MultiplierY=0 MultiplierZ=0.397  
Area=2763 LoadPat=SLV\_x CoordSys=GLOBAL MultiplierX=0.442 MultiplierY=0 MultiplierZ=0  
Area=2763 LoadPat=SLV\_y CoordSys=GLOBAL MultiplierX=0 MultiplierY=0.442 MultiplierZ=0  
Area=2763 LoadPat=SLV\_z CoordSys=GLOBAL MultiplierX=0 MultiplierY=0 MultiplierZ=0.397  
Area=2764 LoadPat=SLV\_x CoordSys=GLOBAL MultiplierX=0.442 MultiplierY=0 MultiplierZ=0  
Area=2764 LoadPat=SLV\_y CoordSys=GLOBAL MultiplierX=0 MultiplierY=0.442 MultiplierZ=0  
Area=2764 LoadPat=SLV\_z CoordSys=GLOBAL MultiplierX=0 MultiplierY=0 MultiplierZ=0.397  
Area=2765 LoadPat=SLV\_x CoordSys=GLOBAL MultiplierX=0.442 MultiplierY=0 MultiplierZ=0  
Area=2765 LoadPat=SLV\_y CoordSys=GLOBAL MultiplierX=0 MultiplierY=0.442 MultiplierZ=0  
Area=2765 LoadPat=SLV\_z CoordSys=GLOBAL MultiplierX=0 MultiplierY=0 MultiplierZ=0.397  
Area=2782 LoadPat=SLV\_x CoordSys=GLOBAL MultiplierX=0.442 MultiplierY=0 MultiplierZ=0  
Area=2782 LoadPat=SLV\_y CoordSys=GLOBAL MultiplierX=0 MultiplierY=0.442 MultiplierZ=0  
Area=2782 LoadPat=SLV\_z CoordSys=GLOBAL MultiplierX=0 MultiplierY=0 MultiplierZ=0.397  
Area=2799 LoadPat=SLV\_x CoordSys=GLOBAL MultiplierX=0.442 MultiplierY=0 MultiplierZ=0  
Area=2799 LoadPat=SLV\_y CoordSys=GLOBAL MultiplierX=0 MultiplierY=0.442 MultiplierZ=0  
Area=2799 LoadPat=SLV\_z CoordSys=GLOBAL MultiplierX=0 MultiplierY=0 MultiplierZ=0.397  
Area=2800 LoadPat=SLV\_x CoordSys=GLOBAL MultiplierX=0.442 MultiplierY=0 MultiplierZ=0  
Area=2800 LoadPat=SLV\_y CoordSys=GLOBAL MultiplierX=0 MultiplierY=0.442 MultiplierZ=0  
Area=2800 LoadPat=SLV\_z CoordSys=GLOBAL MultiplierX=0 MultiplierY=0 MultiplierZ=0.397  
Area=2801 LoadPat=SLV\_x CoordSys=GLOBAL MultiplierX=0.442 MultiplierY=0 MultiplierZ=0  
Area=2801 LoadPat=SLV\_y CoordSys=GLOBAL MultiplierX=0 MultiplierY=0.442 MultiplierZ=0  
Area=2801 LoadPat=SLV\_z CoordSys=GLOBAL MultiplierX=0 MultiplierY=0 MultiplierZ=0.397  
Area=2802 LoadPat=SLV\_x CoordSys=GLOBAL MultiplierX=0.442 MultiplierY=0 MultiplierZ=0  
Area=2802 LoadPat=SLV\_y CoordSys=GLOBAL MultiplierX=0 MultiplierY=0.442 MultiplierZ=0  
Area=2802 LoadPat=SLV\_z CoordSys=GLOBAL MultiplierX=0 MultiplierY=0 MultiplierZ=0.397  
Area=2803 LoadPat=SLV\_x CoordSys=GLOBAL MultiplierX=0.442 MultiplierY=0 MultiplierZ=0  
Area=2803 LoadPat=SLV\_y CoordSys=GLOBAL MultiplierX=0 MultiplierY=0.442 MultiplierZ=0  
Area=2803 LoadPat=SLV\_z CoordSys=GLOBAL MultiplierX=0 MultiplierY=0 MultiplierZ=0.397  
Area=2804 LoadPat=SLV\_x CoordSys=GLOBAL MultiplierX=0.442 MultiplierY=0 MultiplierZ=0  
Area=2804 LoadPat=SLV\_y CoordSys=GLOBAL MultiplierX=0 MultiplierY=0.442 MultiplierZ=0  
Area=2804 LoadPat=SLV\_z CoordSys=GLOBAL MultiplierX=0 MultiplierY=0 MultiplierZ=0.397  
Area=2805 LoadPat=SLV\_x CoordSys=GLOBAL MultiplierX=0.442 MultiplierY=0 MultiplierZ=0

APPALTATORE: <b>TELESE S.c.a r.l.</b> Consorzio Telese Società Consortile a Responsabilità Limitata	<b>ITINERARIO NAPOLI – BARI</b>					
PROGETTAZIONE: Mandataria: SYSTRA S.A. Mandante: SWS Engineering S.p.A. SYSTRA-SOTECNI S.p.A.	<b>RADDOPPIO TRATTA CANCELLO-BENEVENTO</b>					
	<b>II LOTTO FUNZIONALE FRASSO TELESINO – VITULANO</b>					
	<b>2° SUBLOTTO TELESE – SAN LORENZO</b>					
	<b>PROGETTO ESECUTIVO</b>					
<b>PONTI E VIADOTTI – VI14</b> "Struttura ad archi": Tabulato di calcolo – 2 di 2	COMMESSA IF2R	LOTTO 2.2.E.ZZ	CODIFICA CL	DOCUMENTO VI.14.0.0.004	REV. A	FOGLIO 131 di 597

Area=2805 LoadPat=SLV\_y CoordSys=GLOBAL MultiplierX=0 MultiplierY=0.442 MultiplierZ=0  
Area=2805 LoadPat=SLV\_z CoordSys=GLOBAL MultiplierX=0 MultiplierY=0 MultiplierZ=0.397  
Area=2806 LoadPat=SLV\_x CoordSys=GLOBAL MultiplierX=0.442 MultiplierY=0 MultiplierZ=0  
Area=2806 LoadPat=SLV\_y CoordSys=GLOBAL MultiplierX=0 MultiplierY=0.442 MultiplierZ=0  
Area=2806 LoadPat=SLV\_z CoordSys=GLOBAL MultiplierX=0 MultiplierY=0 MultiplierZ=0.397  
Area=2807 LoadPat=SLV\_x CoordSys=GLOBAL MultiplierX=0.442 MultiplierY=0 MultiplierZ=0  
Area=2807 LoadPat=SLV\_y CoordSys=GLOBAL MultiplierX=0 MultiplierY=0.442 MultiplierZ=0  
Area=2807 LoadPat=SLV\_z CoordSys=GLOBAL MultiplierX=0 MultiplierY=0 MultiplierZ=0.397  
Area=2808 LoadPat=SLV\_x CoordSys=GLOBAL MultiplierX=0.442 MultiplierY=0 MultiplierZ=0  
Area=2808 LoadPat=SLV\_y CoordSys=GLOBAL MultiplierX=0 MultiplierY=0.442 MultiplierZ=0  
Area=2808 LoadPat=SLV\_z CoordSys=GLOBAL MultiplierX=0 MultiplierY=0 MultiplierZ=0.397  
Area=2809 LoadPat=SLV\_x CoordSys=GLOBAL MultiplierX=0.442 MultiplierY=0 MultiplierZ=0  
Area=2809 LoadPat=SLV\_y CoordSys=GLOBAL MultiplierX=0 MultiplierY=0.442 MultiplierZ=0  
Area=2809 LoadPat=SLV\_z CoordSys=GLOBAL MultiplierX=0 MultiplierY=0 MultiplierZ=0.397  
Area=2810 LoadPat=SLV\_x CoordSys=GLOBAL MultiplierX=0.442 MultiplierY=0 MultiplierZ=0  
Area=2810 LoadPat=SLV\_y CoordSys=GLOBAL MultiplierX=0 MultiplierY=0.442 MultiplierZ=0  
Area=2810 LoadPat=SLV\_z CoordSys=GLOBAL MultiplierX=0 MultiplierY=0 MultiplierZ=0.397  
Area=2811 LoadPat=SLV\_x CoordSys=GLOBAL MultiplierX=0.442 MultiplierY=0 MultiplierZ=0  
Area=2811 LoadPat=SLV\_y CoordSys=GLOBAL MultiplierX=0 MultiplierY=0.442 MultiplierZ=0  
Area=2811 LoadPat=SLV\_z CoordSys=GLOBAL MultiplierX=0 MultiplierY=0 MultiplierZ=0.397  
Area=2812 LoadPat=SLV\_x CoordSys=GLOBAL MultiplierX=0.442 MultiplierY=0 MultiplierZ=0  
Area=2812 LoadPat=SLV\_y CoordSys=GLOBAL MultiplierX=0 MultiplierY=0.442 MultiplierZ=0  
Area=2812 LoadPat=SLV\_z CoordSys=GLOBAL MultiplierX=0 MultiplierY=0 MultiplierZ=0.397  
Area=2813 LoadPat=SLV\_x CoordSys=GLOBAL MultiplierX=0.442 MultiplierY=0 MultiplierZ=0  
Area=2813 LoadPat=SLV\_y CoordSys=GLOBAL MultiplierX=0 MultiplierY=0.442 MultiplierZ=0  
Area=2813 LoadPat=SLV\_z CoordSys=GLOBAL MultiplierX=0 MultiplierY=0 MultiplierZ=0.397  
Area=2814 LoadPat=SLV\_x CoordSys=GLOBAL MultiplierX=0.442 MultiplierY=0 MultiplierZ=0  
Area=2814 LoadPat=SLV\_y CoordSys=GLOBAL MultiplierX=0 MultiplierY=0.442 MultiplierZ=0  
Area=2814 LoadPat=SLV\_z CoordSys=GLOBAL MultiplierX=0 MultiplierY=0 MultiplierZ=0.397  
Area=2815 LoadPat=SLV\_x CoordSys=GLOBAL MultiplierX=0.442 MultiplierY=0 MultiplierZ=0  
Area=2815 LoadPat=SLV\_y CoordSys=GLOBAL MultiplierX=0 MultiplierY=0.442 MultiplierZ=0  
Area=2815 LoadPat=SLV\_z CoordSys=GLOBAL MultiplierX=0 MultiplierY=0 MultiplierZ=0.397  
Area=2816 LoadPat=SLV\_x CoordSys=GLOBAL MultiplierX=0.442 MultiplierY=0 MultiplierZ=0  
Area=2816 LoadPat=SLV\_y CoordSys=GLOBAL MultiplierX=0 MultiplierY=0.442 MultiplierZ=0  
Area=2816 LoadPat=SLV\_z CoordSys=GLOBAL MultiplierX=0 MultiplierY=0 MultiplierZ=0.397  
Area=2817 LoadPat=SLV\_x CoordSys=GLOBAL MultiplierX=0.442 MultiplierY=0 MultiplierZ=0  
Area=2817 LoadPat=SLV\_y CoordSys=GLOBAL MultiplierX=0 MultiplierY=0.442 MultiplierZ=0  
Area=2817 LoadPat=SLV\_z CoordSys=GLOBAL MultiplierX=0 MultiplierY=0 MultiplierZ=0.397  
Area=2818 LoadPat=SLV\_x CoordSys=GLOBAL MultiplierX=0.442 MultiplierY=0 MultiplierZ=0  
Area=2818 LoadPat=SLV\_y CoordSys=GLOBAL MultiplierX=0 MultiplierY=0.442 MultiplierZ=0  
Area=2818 LoadPat=SLV\_z CoordSys=GLOBAL MultiplierX=0 MultiplierY=0 MultiplierZ=0.397  
Area=2819 LoadPat=SLV\_x CoordSys=GLOBAL MultiplierX=0.442 MultiplierY=0 MultiplierZ=0  
Area=2819 LoadPat=SLV\_y CoordSys=GLOBAL MultiplierX=0 MultiplierY=0.442 MultiplierZ=0  
Area=2819 LoadPat=SLV\_z CoordSys=GLOBAL MultiplierX=0 MultiplierY=0 MultiplierZ=0.397  
Area=2820 LoadPat=SLV\_x CoordSys=GLOBAL MultiplierX=0.442 MultiplierY=0 MultiplierZ=0  
Area=2820 LoadPat=SLV\_y CoordSys=GLOBAL MultiplierX=0 MultiplierY=0.442 MultiplierZ=0  
Area=2820 LoadPat=SLV\_z CoordSys=GLOBAL MultiplierX=0 MultiplierY=0 MultiplierZ=0.397  
Area=2821 LoadPat=SLV\_x CoordSys=GLOBAL MultiplierX=0.442 MultiplierY=0 MultiplierZ=0  
Area=2821 LoadPat=SLV\_y CoordSys=GLOBAL MultiplierX=0 MultiplierY=0.442 MultiplierZ=0  
Area=2821 LoadPat=SLV\_z CoordSys=GLOBAL MultiplierX=0 MultiplierY=0 MultiplierZ=0.397

APPALDATORE: <b>TELESE S.c.a r.l.</b> Consorzio Telese Società Consortile a Responsabilità Limitata	<b>ITINERARIO NAPOLI – BARI</b> <b>RADDOPPIO TRATTA CANCELLO-BENEVENTO</b> <b>II LOTTO FUNZIONALE FRASSO TELESINO – VITULANO</b> <b>2° SUBLOTTO TELESE – SAN LORENZO</b>  <b>PROGETTO ESECUTIVO</b>						
PROGETTAZIONE: Mandatario: <b>SYSTRA S.A.</b> Mandante: <b>SWS Engineering S.p.A.</b> <b>SYSTRA-SOTECNI S.p.A.</b>							
<b>PONTI E VIADOTTI – VI14</b> <b>"Struttura ad archi": Tabulato di calcolo – 2 di 2</b>	<table border="1"> <tr> <td>COMMESSA IF2R</td> <td>LOTTO 2.2.E.ZZ</td> <td>CODIFICA CL</td> <td>DOCUMENTO VI.14.0.0.004</td> <td>REV. A</td> <td>FOGLIO 132 di 597</td> </tr> </table>	COMMESSA IF2R	LOTTO 2.2.E.ZZ	CODIFICA CL	DOCUMENTO VI.14.0.0.004	REV. A	FOGLIO 132 di 597
COMMESSA IF2R	LOTTO 2.2.E.ZZ	CODIFICA CL	DOCUMENTO VI.14.0.0.004	REV. A	FOGLIO 132 di 597		

Area=2822 LoadPat=SLV\_x CoordSys=GLOBAL MultiplierX=0.442 MultiplierY=0 MultiplierZ=0  
Area=2822 LoadPat=SLV\_y CoordSys=GLOBAL MultiplierX=0 MultiplierY=0.442 MultiplierZ=0  
Area=2822 LoadPat=SLV\_z CoordSys=GLOBAL MultiplierX=0 MultiplierY=0 MultiplierZ=0.397  
Area=2823 LoadPat=SLV\_x CoordSys=GLOBAL MultiplierX=0.442 MultiplierY=0 MultiplierZ=0  
Area=2823 LoadPat=SLV\_y CoordSys=GLOBAL MultiplierX=0 MultiplierY=0.442 MultiplierZ=0  
Area=2823 LoadPat=SLV\_z CoordSys=GLOBAL MultiplierX=0 MultiplierY=0 MultiplierZ=0.397  
Area=2824 LoadPat=SLV\_x CoordSys=GLOBAL MultiplierX=0.442 MultiplierY=0 MultiplierZ=0  
Area=2824 LoadPat=SLV\_y CoordSys=GLOBAL MultiplierX=0 MultiplierY=0.442 MultiplierZ=0  
Area=2824 LoadPat=SLV\_z CoordSys=GLOBAL MultiplierX=0 MultiplierY=0 MultiplierZ=0.397  
Area=2825 LoadPat=SLV\_x CoordSys=GLOBAL MultiplierX=0.442 MultiplierY=0 MultiplierZ=0  
Area=2825 LoadPat=SLV\_y CoordSys=GLOBAL MultiplierX=0 MultiplierY=0.442 MultiplierZ=0  
Area=2825 LoadPat=SLV\_z CoordSys=GLOBAL MultiplierX=0 MultiplierY=0 MultiplierZ=0.397  
Area=2826 LoadPat=SLV\_x CoordSys=GLOBAL MultiplierX=0.442 MultiplierY=0 MultiplierZ=0  
Area=2826 LoadPat=SLV\_y CoordSys=GLOBAL MultiplierX=0 MultiplierY=0.442 MultiplierZ=0  
Area=2826 LoadPat=SLV\_z CoordSys=GLOBAL MultiplierX=0 MultiplierY=0 MultiplierZ=0.397  
Area=2827 LoadPat=SLV\_x CoordSys=GLOBAL MultiplierX=0.442 MultiplierY=0 MultiplierZ=0  
Area=2827 LoadPat=SLV\_y CoordSys=GLOBAL MultiplierX=0 MultiplierY=0.442 MultiplierZ=0  
Area=2827 LoadPat=SLV\_z CoordSys=GLOBAL MultiplierX=0 MultiplierY=0 MultiplierZ=0.397  
Area=2828 LoadPat=SLV\_x CoordSys=GLOBAL MultiplierX=0.442 MultiplierY=0 MultiplierZ=0  
Area=2828 LoadPat=SLV\_y CoordSys=GLOBAL MultiplierX=0 MultiplierY=0.442 MultiplierZ=0  
Area=2828 LoadPat=SLV\_z CoordSys=GLOBAL MultiplierX=0 MultiplierY=0 MultiplierZ=0.397  
Area=2829 LoadPat=SLV\_x CoordSys=GLOBAL MultiplierX=0.442 MultiplierY=0 MultiplierZ=0  
Area=2829 LoadPat=SLV\_y CoordSys=GLOBAL MultiplierX=0 MultiplierY=0.442 MultiplierZ=0  
Area=2829 LoadPat=SLV\_z CoordSys=GLOBAL MultiplierX=0 MultiplierY=0 MultiplierZ=0.397  
Area=2830 LoadPat=SLV\_x CoordSys=GLOBAL MultiplierX=0.442 MultiplierY=0 MultiplierZ=0  
Area=2830 LoadPat=SLV\_y CoordSys=GLOBAL MultiplierX=0 MultiplierY=0.442 MultiplierZ=0  
Area=2830 LoadPat=SLV\_z CoordSys=GLOBAL MultiplierX=0 MultiplierY=0 MultiplierZ=0.397  
Area=2831 LoadPat=SLV\_x CoordSys=GLOBAL MultiplierX=0.442 MultiplierY=0 MultiplierZ=0  
Area=2831 LoadPat=SLV\_y CoordSys=GLOBAL MultiplierX=0 MultiplierY=0.442 MultiplierZ=0  
Area=2831 LoadPat=SLV\_z CoordSys=GLOBAL MultiplierX=0 MultiplierY=0 MultiplierZ=0.397  
Area=2832 LoadPat=SLV\_x CoordSys=GLOBAL MultiplierX=0.442 MultiplierY=0 MultiplierZ=0  
Area=2832 LoadPat=SLV\_y CoordSys=GLOBAL MultiplierX=0 MultiplierY=0.442 MultiplierZ=0  
Area=2832 LoadPat=SLV\_z CoordSys=GLOBAL MultiplierX=0 MultiplierY=0 MultiplierZ=0.397  
Area=2833 LoadPat=SLV\_x CoordSys=GLOBAL MultiplierX=0.442 MultiplierY=0 MultiplierZ=0  
Area=2833 LoadPat=SLV\_y CoordSys=GLOBAL MultiplierX=0 MultiplierY=0.442 MultiplierZ=0  
Area=2833 LoadPat=SLV\_z CoordSys=GLOBAL MultiplierX=0 MultiplierY=0 MultiplierZ=0.397  
Area=2834 LoadPat=SLV\_x CoordSys=GLOBAL MultiplierX=0.442 MultiplierY=0 MultiplierZ=0  
Area=2834 LoadPat=SLV\_y CoordSys=GLOBAL MultiplierX=0 MultiplierY=0.442 MultiplierZ=0  
Area=2834 LoadPat=SLV\_z CoordSys=GLOBAL MultiplierX=0 MultiplierY=0 MultiplierZ=0.397  
Area=2835 LoadPat=SLV\_x CoordSys=GLOBAL MultiplierX=0.442 MultiplierY=0 MultiplierZ=0  
Area=2835 LoadPat=SLV\_y CoordSys=GLOBAL MultiplierX=0 MultiplierY=0.442 MultiplierZ=0  
Area=2835 LoadPat=SLV\_z CoordSys=GLOBAL MultiplierX=0 MultiplierY=0 MultiplierZ=0.397  
Area=2836 LoadPat=SLV\_x CoordSys=GLOBAL MultiplierX=0.442 MultiplierY=0 MultiplierZ=0  
Area=2836 LoadPat=SLV\_y CoordSys=GLOBAL MultiplierX=0 MultiplierY=0.442 MultiplierZ=0  
Area=2836 LoadPat=SLV\_z CoordSys=GLOBAL MultiplierX=0 MultiplierY=0 MultiplierZ=0.397  
Area=2837 LoadPat=SLV\_x CoordSys=GLOBAL MultiplierX=0.442 MultiplierY=0 MultiplierZ=0  
Area=2837 LoadPat=SLV\_y CoordSys=GLOBAL MultiplierX=0 MultiplierY=0.442 MultiplierZ=0  
Area=2837 LoadPat=SLV\_z CoordSys=GLOBAL MultiplierX=0 MultiplierY=0 MultiplierZ=0.397  
Area=2838 LoadPat=SLV\_x CoordSys=GLOBAL MultiplierX=0.442 MultiplierY=0 MultiplierZ=0  
Area=2838 LoadPat=SLV\_y CoordSys=GLOBAL MultiplierX=0 MultiplierY=0.442 MultiplierZ=0  
Area=2838 LoadPat=SLV\_z CoordSys=GLOBAL MultiplierX=0 MultiplierY=0 MultiplierZ=0.397

APPALTATORE: <b>TELESE S.c.a r.l.</b> Consorzio Telese Società Consortile a Responsabilità Limitata	<b>ITINERARIO NAPOLI – BARI</b> <b>RADDOPPIO TRATTA CANCELLO-BENEVENTO</b> <b>II LOTTO FUNZIONALE FRASSO TELESINO – VITULANO</b> <b>2° SUBLOTTO TELESE – SAN LORENZO</b> <b>PROGETTO ESECUTIVO</b>
PROGETTAZIONE: Mandataria: <b>SYSTRA S.A.</b> Mandante: <b>SWS Engineering S.p.A.</b> <b>SYSTRA-SOTECNI S.p.A.</b>	COMMESSA <b>IF2R</b> LOTTO <b>2.2.E.ZZ</b> CODIFICA <b>CL</b> DOCUMENTO <b>VI.14.0.0.004</b> REV. <b>A</b> FOGLIO <b>133 di 597</b>
<b>PONTI E VIADOTTI – VI14</b> <b>"Struttura ad archi": Tabulato di calcolo – 2 di 2</b>	

Area=2838 LoadPat=SLV\_z CoordSys=GLOBAL MultiplierX=0 MultiplierY=0 MultiplierZ=0.397  
Area=2839 LoadPat=SLV\_x CoordSys=GLOBAL MultiplierX=0.442 MultiplierY=0 MultiplierZ=0  
Area=2839 LoadPat=SLV\_y CoordSys=GLOBAL MultiplierX=0 MultiplierY=0.442 MultiplierZ=0  
Area=2839 LoadPat=SLV\_z CoordSys=GLOBAL MultiplierX=0 MultiplierY=0 MultiplierZ=0.397  
Area=2840 LoadPat=SLV\_x CoordSys=GLOBAL MultiplierX=0.442 MultiplierY=0 MultiplierZ=0  
Area=2840 LoadPat=SLV\_y CoordSys=GLOBAL MultiplierX=0 MultiplierY=0.442 MultiplierZ=0  
Area=2840 LoadPat=SLV\_z CoordSys=GLOBAL MultiplierX=0 MultiplierY=0 MultiplierZ=0.397  
Area=2841 LoadPat=SLV\_x CoordSys=GLOBAL MultiplierX=0.442 MultiplierY=0 MultiplierZ=0  
Area=2841 LoadPat=SLV\_y CoordSys=GLOBAL MultiplierX=0 MultiplierY=0.442 MultiplierZ=0  
Area=2841 LoadPat=SLV\_z CoordSys=GLOBAL MultiplierX=0 MultiplierY=0 MultiplierZ=0.397  
Area=2842 LoadPat=SLV\_x CoordSys=GLOBAL MultiplierX=0.442 MultiplierY=0 MultiplierZ=0  
Area=2842 LoadPat=SLV\_y CoordSys=GLOBAL MultiplierX=0 MultiplierY=0.442 MultiplierZ=0  
Area=2842 LoadPat=SLV\_z CoordSys=GLOBAL MultiplierX=0 MultiplierY=0 MultiplierZ=0.397  
Area=2843 LoadPat=SLV\_x CoordSys=GLOBAL MultiplierX=0.442 MultiplierY=0 MultiplierZ=0  
Area=2843 LoadPat=SLV\_y CoordSys=GLOBAL MultiplierX=0 MultiplierY=0.442 MultiplierZ=0  
Area=2843 LoadPat=SLV\_z CoordSys=GLOBAL MultiplierX=0 MultiplierY=0 MultiplierZ=0.397  
Area=2844 LoadPat=SLV\_x CoordSys=GLOBAL MultiplierX=0.442 MultiplierY=0 MultiplierZ=0  
Area=2844 LoadPat=SLV\_y CoordSys=GLOBAL MultiplierX=0 MultiplierY=0.442 MultiplierZ=0  
Area=2844 LoadPat=SLV\_z CoordSys=GLOBAL MultiplierX=0 MultiplierY=0 MultiplierZ=0.397  
Area=2845 LoadPat=SLV\_x CoordSys=GLOBAL MultiplierX=0.442 MultiplierY=0 MultiplierZ=0  
Area=2845 LoadPat=SLV\_y CoordSys=GLOBAL MultiplierX=0 MultiplierY=0.442 MultiplierZ=0  
Area=2845 LoadPat=SLV\_z CoordSys=GLOBAL MultiplierX=0 MultiplierY=0 MultiplierZ=0.397  
Area=2846 LoadPat=SLV\_x CoordSys=GLOBAL MultiplierX=0.442 MultiplierY=0 MultiplierZ=0  
Area=2846 LoadPat=SLV\_y CoordSys=GLOBAL MultiplierX=0 MultiplierY=0.442 MultiplierZ=0  
Area=2846 LoadPat=SLV\_z CoordSys=GLOBAL MultiplierX=0 MultiplierY=0 MultiplierZ=0.397  
Area=2847 LoadPat=SLV\_x CoordSys=GLOBAL MultiplierX=0.442 MultiplierY=0 MultiplierZ=0  
Area=2847 LoadPat=SLV\_y CoordSys=GLOBAL MultiplierX=0 MultiplierY=0.442 MultiplierZ=0  
Area=2847 LoadPat=SLV\_z CoordSys=GLOBAL MultiplierX=0 MultiplierY=0 MultiplierZ=0.397  
Area=2848 LoadPat=SLV\_x CoordSys=GLOBAL MultiplierX=0.442 MultiplierY=0 MultiplierZ=0  
Area=2848 LoadPat=SLV\_y CoordSys=GLOBAL MultiplierX=0 MultiplierY=0.442 MultiplierZ=0  
Area=2848 LoadPat=SLV\_z CoordSys=GLOBAL MultiplierX=0 MultiplierY=0 MultiplierZ=0.397  
Area=2849 LoadPat=SLV\_x CoordSys=GLOBAL MultiplierX=0.442 MultiplierY=0 MultiplierZ=0  
Area=2849 LoadPat=SLV\_y CoordSys=GLOBAL MultiplierX=0 MultiplierY=0.442 MultiplierZ=0  
Area=2849 LoadPat=SLV\_z CoordSys=GLOBAL MultiplierX=0 MultiplierY=0 MultiplierZ=0.397  
Area=2850 LoadPat=SLV\_x CoordSys=GLOBAL MultiplierX=0.442 MultiplierY=0 MultiplierZ=0  
Area=2850 LoadPat=SLV\_y CoordSys=GLOBAL MultiplierX=0 MultiplierY=0.442 MultiplierZ=0  
Area=2850 LoadPat=SLV\_z CoordSys=GLOBAL MultiplierX=0 MultiplierY=0 MultiplierZ=0.397  
Area=2851 LoadPat=SLV\_x CoordSys=GLOBAL MultiplierX=0.442 MultiplierY=0 MultiplierZ=0  
Area=2851 LoadPat=SLV\_y CoordSys=GLOBAL MultiplierX=0 MultiplierY=0.442 MultiplierZ=0  
Area=2851 LoadPat=SLV\_z CoordSys=GLOBAL MultiplierX=0 MultiplierY=0 MultiplierZ=0.397  
Area=2852 LoadPat=SLV\_x CoordSys=GLOBAL MultiplierX=0.442 MultiplierY=0 MultiplierZ=0  
Area=2852 LoadPat=SLV\_y CoordSys=GLOBAL MultiplierX=0 MultiplierY=0.442 MultiplierZ=0  
Area=2852 LoadPat=SLV\_z CoordSys=GLOBAL MultiplierX=0 MultiplierY=0 MultiplierZ=0.397  
Area=2853 LoadPat=SLV\_x CoordSys=GLOBAL MultiplierX=0.442 MultiplierY=0 MultiplierZ=0  
Area=2853 LoadPat=SLV\_y CoordSys=GLOBAL MultiplierX=0 MultiplierY=0.442 MultiplierZ=0  
Area=2853 LoadPat=SLV\_z CoordSys=GLOBAL MultiplierX=0 MultiplierY=0 MultiplierZ=0.397  
Area=2854 LoadPat=SLV\_x CoordSys=GLOBAL MultiplierX=0.442 MultiplierY=0 MultiplierZ=0  
Area=2854 LoadPat=SLV\_y CoordSys=GLOBAL MultiplierX=0 MultiplierY=0.442 MultiplierZ=0  
Area=2854 LoadPat=SLV\_z CoordSys=GLOBAL MultiplierX=0 MultiplierY=0 MultiplierZ=0.397  
Area=2855 LoadPat=SLV\_x CoordSys=GLOBAL MultiplierX=0.442 MultiplierY=0 MultiplierZ=0

APPALTATORE: <b>TELESE S.c.a r.l.</b> Consorzio Telese Società Consortile a Responsabilità Limitata	ITINERARIO NAPOLI – BARI RADDOPPIO TRATTA CANCELLO-BENEVENTO II LOTTO FUNZIONALE FRASSO TELESINO – VITULANO 2° SUBLOTTO TELESE – SAN LORENZO PROGETTO ESECUTIVO					
PROGETTAZIONE: Mandataria: SYSTRA S.A. Mandante: SWS Engineering S.p.A. SYSTRA-SOTECNI S.p.A.						
PONTI E VIADOTTI – VI14 "Struttura ad archi": Tabulato di calcolo – 2 di 2	COMMESSA IF2R	LOTTO 2.2.E.ZZ	CODIFICA CL	DOCUMENTO VI.14.0.0.004	REV. A	FOGLIO 134 di 597

Area=2855 LoadPat=SLV\_y CoordSys=GLOBAL MultiplierX=0 MultiplierY=0.442 MultiplierZ=0  
Area=2855 LoadPat=SLV\_z CoordSys=GLOBAL MultiplierX=0 MultiplierY=0 MultiplierZ=0.397  
Area=2856 LoadPat=SLV\_x CoordSys=GLOBAL MultiplierX=0.442 MultiplierY=0 MultiplierZ=0  
Area=2856 LoadPat=SLV\_y CoordSys=GLOBAL MultiplierX=0 MultiplierY=0.442 MultiplierZ=0  
Area=2856 LoadPat=SLV\_z CoordSys=GLOBAL MultiplierX=0 MultiplierY=0 MultiplierZ=0.397  
Area=2857 LoadPat=SLV\_x CoordSys=GLOBAL MultiplierX=0.442 MultiplierY=0 MultiplierZ=0  
Area=2857 LoadPat=SLV\_y CoordSys=GLOBAL MultiplierX=0 MultiplierY=0.442 MultiplierZ=0  
Area=2857 LoadPat=SLV\_z CoordSys=GLOBAL MultiplierX=0 MultiplierY=0 MultiplierZ=0.397  
Area=2858 LoadPat=SLV\_x CoordSys=GLOBAL MultiplierX=0.442 MultiplierY=0 MultiplierZ=0  
Area=2858 LoadPat=SLV\_y CoordSys=GLOBAL MultiplierX=0 MultiplierY=0.442 MultiplierZ=0  
Area=2858 LoadPat=SLV\_z CoordSys=GLOBAL MultiplierX=0 MultiplierY=0 MultiplierZ=0.397  
Area=2859 LoadPat=SLV\_x CoordSys=GLOBAL MultiplierX=0.442 MultiplierY=0 MultiplierZ=0  
Area=2859 LoadPat=SLV\_y CoordSys=GLOBAL MultiplierX=0 MultiplierY=0.442 MultiplierZ=0  
Area=2859 LoadPat=SLV\_z CoordSys=GLOBAL MultiplierX=0 MultiplierY=0 MultiplierZ=0.397  
Area=2860 LoadPat=SLV\_x CoordSys=GLOBAL MultiplierX=0.442 MultiplierY=0 MultiplierZ=0  
Area=2860 LoadPat=SLV\_y CoordSys=GLOBAL MultiplierX=0 MultiplierY=0.442 MultiplierZ=0  
Area=2860 LoadPat=SLV\_z CoordSys=GLOBAL MultiplierX=0 MultiplierY=0 MultiplierZ=0.397  
Area=2861 LoadPat=SLV\_x CoordSys=GLOBAL MultiplierX=0.442 MultiplierY=0 MultiplierZ=0  
Area=2861 LoadPat=SLV\_y CoordSys=GLOBAL MultiplierX=0 MultiplierY=0.442 MultiplierZ=0  
Area=2861 LoadPat=SLV\_z CoordSys=GLOBAL MultiplierX=0 MultiplierY=0 MultiplierZ=0.397  
Area=2862 LoadPat=SLV\_x CoordSys=GLOBAL MultiplierX=0.442 MultiplierY=0 MultiplierZ=0  
Area=2862 LoadPat=SLV\_y CoordSys=GLOBAL MultiplierX=0 MultiplierY=0.442 MultiplierZ=0  
Area=2862 LoadPat=SLV\_z CoordSys=GLOBAL MultiplierX=0 MultiplierY=0 MultiplierZ=0.397  
Area=2863 LoadPat=SLV\_x CoordSys=GLOBAL MultiplierX=0.442 MultiplierY=0 MultiplierZ=0  
Area=2863 LoadPat=SLV\_y CoordSys=GLOBAL MultiplierX=0 MultiplierY=0.442 MultiplierZ=0  
Area=2863 LoadPat=SLV\_z CoordSys=GLOBAL MultiplierX=0 MultiplierY=0 MultiplierZ=0.397  
Area=2864 LoadPat=SLV\_x CoordSys=GLOBAL MultiplierX=0.442 MultiplierY=0 MultiplierZ=0  
Area=2864 LoadPat=SLV\_y CoordSys=GLOBAL MultiplierX=0 MultiplierY=0.442 MultiplierZ=0  
Area=2864 LoadPat=SLV\_z CoordSys=GLOBAL MultiplierX=0 MultiplierY=0 MultiplierZ=0.397  
Area=2865 LoadPat=SLV\_x CoordSys=GLOBAL MultiplierX=0.442 MultiplierY=0 MultiplierZ=0  
Area=2865 LoadPat=SLV\_y CoordSys=GLOBAL MultiplierX=0 MultiplierY=0.442 MultiplierZ=0  
Area=2865 LoadPat=SLV\_z CoordSys=GLOBAL MultiplierX=0 MultiplierY=0 MultiplierZ=0.397  
Area=2866 LoadPat=SLV\_x CoordSys=GLOBAL MultiplierX=0.442 MultiplierY=0 MultiplierZ=0  
Area=2866 LoadPat=SLV\_y CoordSys=GLOBAL MultiplierX=0 MultiplierY=0.442 MultiplierZ=0  
Area=2866 LoadPat=SLV\_z CoordSys=GLOBAL MultiplierX=0 MultiplierY=0 MultiplierZ=0.397  
Area=2867 LoadPat=SLV\_x CoordSys=GLOBAL MultiplierX=0.442 MultiplierY=0 MultiplierZ=0  
Area=2867 LoadPat=SLV\_y CoordSys=GLOBAL MultiplierX=0 MultiplierY=0.442 MultiplierZ=0  
Area=2867 LoadPat=SLV\_z CoordSys=GLOBAL MultiplierX=0 MultiplierY=0 MultiplierZ=0.397  
Area=2868 LoadPat=SLV\_x CoordSys=GLOBAL MultiplierX=0.442 MultiplierY=0 MultiplierZ=0  
Area=2868 LoadPat=SLV\_y CoordSys=GLOBAL MultiplierX=0 MultiplierY=0.442 MultiplierZ=0  
Area=2868 LoadPat=SLV\_z CoordSys=GLOBAL MultiplierX=0 MultiplierY=0 MultiplierZ=0.397  
Area=2869 LoadPat=SLV\_x CoordSys=GLOBAL MultiplierX=0.442 MultiplierY=0 MultiplierZ=0  
Area=2869 LoadPat=SLV\_y CoordSys=GLOBAL MultiplierX=0 MultiplierY=0.442 MultiplierZ=0  
Area=2869 LoadPat=SLV\_z CoordSys=GLOBAL MultiplierX=0 MultiplierY=0 MultiplierZ=0.397  
Area=2870 LoadPat=SLV\_x CoordSys=GLOBAL MultiplierX=0.442 MultiplierY=0 MultiplierZ=0  
Area=2870 LoadPat=SLV\_y CoordSys=GLOBAL MultiplierX=0 MultiplierY=0.442 MultiplierZ=0  
Area=2870 LoadPat=SLV\_z CoordSys=GLOBAL MultiplierX=0 MultiplierY=0 MultiplierZ=0.397  
Area=2871 LoadPat=SLV\_x CoordSys=GLOBAL MultiplierX=0.442 MultiplierY=0 MultiplierZ=0  
Area=2871 LoadPat=SLV\_y CoordSys=GLOBAL MultiplierX=0 MultiplierY=0.442 MultiplierZ=0  
Area=2871 LoadPat=SLV\_z CoordSys=GLOBAL MultiplierX=0 MultiplierY=0 MultiplierZ=0.397

APPALTATORE: <b>TELESE S.c.a r.l.</b> Consorzio Telese Società Consortile a Responsabilità Limitata	<b>ITINERARIO NAPOLI – BARI</b> <b>RADDOPPIO TRATTA CANCELLO-BENEVENTO</b> <b>II LOTTO FUNZIONALE FRASSO TELESINO – VITULANO</b> <b>2° SUBLOTTO TELESE – SAN LORENZO</b> <b>PROGETTO ESECUTIVO</b>
PROGETTAZIONE: Mandataria: <b>SYSTRA S.A.</b> Mandante: <b>SWS Engineering S.p.A.</b> <b>SYSTRA-SOTECNI S.p.A.</b>	COMMESSA <b>IF2R</b> LOTTO <b>2.2.E.ZZ</b> CODIFICA <b>CL</b> DOCUMENTO <b>VI.14.0.0.004</b> REV. <b>A</b> FOGLIO <b>135 di 597</b>
<b>PONTI E VIADOTTI – VI14</b> <b>"Struttura ad archi": Tabulato di calcolo – 2 di 2</b>	

Area=2872 LoadPat=SLV\_x CoordSys=GLOBAL MultiplierX=0.442 MultiplierY=0 MultiplierZ=0  
Area=2872 LoadPat=SLV\_y CoordSys=GLOBAL MultiplierX=0 MultiplierY=0.442 MultiplierZ=0  
Area=2872 LoadPat=SLV\_z CoordSys=GLOBAL MultiplierX=0 MultiplierY=0 MultiplierZ=0.397  
Area=2873 LoadPat=SLV\_x CoordSys=GLOBAL MultiplierX=0.442 MultiplierY=0 MultiplierZ=0  
Area=2873 LoadPat=SLV\_y CoordSys=GLOBAL MultiplierX=0 MultiplierY=0.442 MultiplierZ=0  
Area=2873 LoadPat=SLV\_z CoordSys=GLOBAL MultiplierX=0 MultiplierY=0 MultiplierZ=0.397  
Area=2883 LoadPat=SLV\_x CoordSys=GLOBAL MultiplierX=0.442 MultiplierY=0 MultiplierZ=0  
Area=2883 LoadPat=SLV\_y CoordSys=GLOBAL MultiplierX=0 MultiplierY=0.442 MultiplierZ=0  
Area=2883 LoadPat=SLV\_z CoordSys=GLOBAL MultiplierX=0 MultiplierY=0 MultiplierZ=0.397  
Area=2884 LoadPat=SLV\_x CoordSys=GLOBAL MultiplierX=0.442 MultiplierY=0 MultiplierZ=0  
Area=2884 LoadPat=SLV\_y CoordSys=GLOBAL MultiplierX=0 MultiplierY=0.442 MultiplierZ=0  
Area=2884 LoadPat=SLV\_z CoordSys=GLOBAL MultiplierX=0 MultiplierY=0 MultiplierZ=0.397  
Area=2885 LoadPat=SLV\_x CoordSys=GLOBAL MultiplierX=0.442 MultiplierY=0 MultiplierZ=0  
Area=2885 LoadPat=SLV\_y CoordSys=GLOBAL MultiplierX=0 MultiplierY=0.442 MultiplierZ=0  
Area=2885 LoadPat=SLV\_z CoordSys=GLOBAL MultiplierX=0 MultiplierY=0 MultiplierZ=0.397  
Area=2886 LoadPat=SLV\_x CoordSys=GLOBAL MultiplierX=0.442 MultiplierY=0 MultiplierZ=0  
Area=2886 LoadPat=SLV\_y CoordSys=GLOBAL MultiplierX=0 MultiplierY=0.442 MultiplierZ=0  
Area=2886 LoadPat=SLV\_z CoordSys=GLOBAL MultiplierX=0 MultiplierY=0 MultiplierZ=0.397  
Area=2887 LoadPat=SLV\_x CoordSys=GLOBAL MultiplierX=0.442 MultiplierY=0 MultiplierZ=0  
Area=2887 LoadPat=SLV\_y CoordSys=GLOBAL MultiplierX=0 MultiplierY=0.442 MultiplierZ=0  
Area=2887 LoadPat=SLV\_z CoordSys=GLOBAL MultiplierX=0 MultiplierY=0 MultiplierZ=0.397  
Area=2888 LoadPat=SLV\_x CoordSys=GLOBAL MultiplierX=0.442 MultiplierY=0 MultiplierZ=0  
Area=2888 LoadPat=SLV\_y CoordSys=GLOBAL MultiplierX=0 MultiplierY=0.442 MultiplierZ=0  
Area=2888 LoadPat=SLV\_z CoordSys=GLOBAL MultiplierX=0 MultiplierY=0 MultiplierZ=0.397  
Area=2889 LoadPat=SLV\_x CoordSys=GLOBAL MultiplierX=0.442 MultiplierY=0 MultiplierZ=0  
Area=2889 LoadPat=SLV\_y CoordSys=GLOBAL MultiplierX=0 MultiplierY=0.442 MultiplierZ=0  
Area=2889 LoadPat=SLV\_z CoordSys=GLOBAL MultiplierX=0 MultiplierY=0 MultiplierZ=0.397  
Area=2890 LoadPat=SLV\_x CoordSys=GLOBAL MultiplierX=0.442 MultiplierY=0 MultiplierZ=0  
Area=2890 LoadPat=SLV\_y CoordSys=GLOBAL MultiplierX=0 MultiplierY=0.442 MultiplierZ=0  
Area=2890 LoadPat=SLV\_z CoordSys=GLOBAL MultiplierX=0 MultiplierY=0 MultiplierZ=0.397  
Area=2891 LoadPat=SLV\_x CoordSys=GLOBAL MultiplierX=0.442 MultiplierY=0 MultiplierZ=0  
Area=2891 LoadPat=SLV\_y CoordSys=GLOBAL MultiplierX=0 MultiplierY=0.442 MultiplierZ=0  
Area=2891 LoadPat=SLV\_z CoordSys=GLOBAL MultiplierX=0 MultiplierY=0 MultiplierZ=0.397  
Area=2892 LoadPat=SLV\_x CoordSys=GLOBAL MultiplierX=0.442 MultiplierY=0 MultiplierZ=0  
Area=2892 LoadPat=SLV\_y CoordSys=GLOBAL MultiplierX=0 MultiplierY=0.442 MultiplierZ=0  
Area=2892 LoadPat=SLV\_z CoordSys=GLOBAL MultiplierX=0 MultiplierY=0 MultiplierZ=0.397  
Area=2893 LoadPat=SLV\_x CoordSys=GLOBAL MultiplierX=0.442 MultiplierY=0 MultiplierZ=0  
Area=2893 LoadPat=SLV\_y CoordSys=GLOBAL MultiplierX=0 MultiplierY=0.442 MultiplierZ=0  
Area=2893 LoadPat=SLV\_z CoordSys=GLOBAL MultiplierX=0 MultiplierY=0 MultiplierZ=0.397  
Area=2894 LoadPat=SLV\_x CoordSys=GLOBAL MultiplierX=0.442 MultiplierY=0 MultiplierZ=0  
Area=2894 LoadPat=SLV\_y CoordSys=GLOBAL MultiplierX=0 MultiplierY=0.442 MultiplierZ=0  
Area=2894 LoadPat=SLV\_z CoordSys=GLOBAL MultiplierX=0 MultiplierY=0 MultiplierZ=0.397  
Area=2895 LoadPat=SLV\_x CoordSys=GLOBAL MultiplierX=0.442 MultiplierY=0 MultiplierZ=0  
Area=2895 LoadPat=SLV\_y CoordSys=GLOBAL MultiplierX=0 MultiplierY=0.442 MultiplierZ=0  
Area=2895 LoadPat=SLV\_z CoordSys=GLOBAL MultiplierX=0 MultiplierY=0 MultiplierZ=0.397  
Area=2896 LoadPat=SLV\_x CoordSys=GLOBAL MultiplierX=0.442 MultiplierY=0 MultiplierZ=0  
Area=2896 LoadPat=SLV\_y CoordSys=GLOBAL MultiplierX=0 MultiplierY=0.442 MultiplierZ=0  
Area=2896 LoadPat=SLV\_z CoordSys=GLOBAL MultiplierX=0 MultiplierY=0 MultiplierZ=0.397  
Area=2897 LoadPat=SLV\_x CoordSys=GLOBAL MultiplierX=0.442 MultiplierY=0 MultiplierZ=0  
Area=2897 LoadPat=SLV\_y CoordSys=GLOBAL MultiplierX=0 MultiplierY=0.442 MultiplierZ=0

APPALTATORE: <b>TELESE S.c.a r.l.</b> Consorzio Telese Società Consortile a Responsabilità Limitata	<b>ITINERARIO NAPOLI – BARI</b> <b>RADDOPPIO TRATTA CANCELLO-BENEVENTO</b> <b>II LOTTO FUNZIONALE FRASSO TELESINO – VITULANO</b> <b>2° SUBLOTTO TELESE – SAN LORENZO</b> <b>PROGETTO ESECUTIVO</b>
PROGETTAZIONE: Mandataria: <b>SYSTRA S.A.</b> Mandante: <b>SWS Engineering S.p.A.</b> <b>SYSTRA-SOTECNI S.p.A.</b>	COMMESSA <b>IF2R</b> LOTTO <b>2.2.E.ZZ</b> CODIFICA <b>CL</b> DOCUMENTO <b>VI.14.0.0.004</b> REV. <b>A</b> FOGLIO <b>136 di 597</b>
<b>PONTI E VIADOTTI – VI14</b> <b>"Struttura ad archi": Tabulato di calcolo – 2 di 2</b>	

Area=2897 LoadPat=SLV\_z CoordSys=GLOBAL MultiplierX=0 MultiplierY=0 MultiplierZ=0.397  
 Area=2898 LoadPat=SLV\_x CoordSys=GLOBAL MultiplierX=0.442 MultiplierY=0 MultiplierZ=0  
 Area=2898 LoadPat=SLV\_y CoordSys=GLOBAL MultiplierX=0 MultiplierY=0.442 MultiplierZ=0  
 Area=2898 LoadPat=SLV\_z CoordSys=GLOBAL MultiplierX=0 MultiplierY=0 MultiplierZ=0.397  
 Area=2899 LoadPat=SLV\_x CoordSys=GLOBAL MultiplierX=0.442 MultiplierY=0 MultiplierZ=0  
 Area=2899 LoadPat=SLV\_y CoordSys=GLOBAL MultiplierX=0 MultiplierY=0.442 MultiplierZ=0  
 Area=2899 LoadPat=SLV\_z CoordSys=GLOBAL MultiplierX=0 MultiplierY=0 MultiplierZ=0.397  
 Area=2900 LoadPat=SLV\_x CoordSys=GLOBAL MultiplierX=0.442 MultiplierY=0 MultiplierZ=0  
 Area=2900 LoadPat=SLV\_y CoordSys=GLOBAL MultiplierX=0 MultiplierY=0.442 MultiplierZ=0  
 Area=2900 LoadPat=SLV\_z CoordSys=GLOBAL MultiplierX=0 MultiplierY=0 MultiplierZ=0.397  
 Area=2901 LoadPat=SLV\_x CoordSys=GLOBAL MultiplierX=0.442 MultiplierY=0 MultiplierZ=0  
 Area=2901 LoadPat=SLV\_y CoordSys=GLOBAL MultiplierX=0 MultiplierY=0.442 MultiplierZ=0  
 Area=2901 LoadPat=SLV\_z CoordSys=GLOBAL MultiplierX=0 MultiplierY=0 MultiplierZ=0.397  
 Area=2902 LoadPat=SLV\_x CoordSys=GLOBAL MultiplierX=0.442 MultiplierY=0 MultiplierZ=0  
 Area=2902 LoadPat=SLV\_y CoordSys=GLOBAL MultiplierX=0 MultiplierY=0.442 MultiplierZ=0  
 Area=2902 LoadPat=SLV\_z CoordSys=GLOBAL MultiplierX=0 MultiplierY=0 MultiplierZ=0.397  
 Area=2903 LoadPat=SLV\_x CoordSys=GLOBAL MultiplierX=0.442 MultiplierY=0 MultiplierZ=0  
 Area=2903 LoadPat=SLV\_y CoordSys=GLOBAL MultiplierX=0 MultiplierY=0.442 MultiplierZ=0  
 Area=2903 LoadPat=SLV\_z CoordSys=GLOBAL MultiplierX=0 MultiplierY=0 MultiplierZ=0.397  
 Area=2904 LoadPat=SLV\_x CoordSys=GLOBAL MultiplierX=0.442 MultiplierY=0 MultiplierZ=0  
 Area=2904 LoadPat=SLV\_y CoordSys=GLOBAL MultiplierX=0 MultiplierY=0.442 MultiplierZ=0  
 Area=2904 LoadPat=SLV\_z CoordSys=GLOBAL MultiplierX=0 MultiplierY=0 MultiplierZ=0.397  
 Area=2905 LoadPat=SLV\_x CoordSys=GLOBAL MultiplierX=0.442 MultiplierY=0 MultiplierZ=0  
 Area=2905 LoadPat=SLV\_y CoordSys=GLOBAL MultiplierX=0 MultiplierY=0.442 MultiplierZ=0  
 Area=2905 LoadPat=SLV\_z CoordSys=GLOBAL MultiplierX=0 MultiplierY=0 MultiplierZ=0.397  
 Area=2906 LoadPat=SLV\_x CoordSys=GLOBAL MultiplierX=0.442 MultiplierY=0 MultiplierZ=0  
 Area=2906 LoadPat=SLV\_y CoordSys=GLOBAL MultiplierX=0 MultiplierY=0.442 MultiplierZ=0  
 Area=2906 LoadPat=SLV\_z CoordSys=GLOBAL MultiplierX=0 MultiplierY=0 MultiplierZ=0.397  
 Area=2907 LoadPat=SLV\_x CoordSys=GLOBAL MultiplierX=0.442 MultiplierY=0 MultiplierZ=0  
 Area=2907 LoadPat=SLV\_y CoordSys=GLOBAL MultiplierX=0 MultiplierY=0.442 MultiplierZ=0  
 Area=2907 LoadPat=SLV\_z CoordSys=GLOBAL MultiplierX=0 MultiplierY=0 MultiplierZ=0.397  
 Area=2908 LoadPat=SLV\_x CoordSys=GLOBAL MultiplierX=0.442 MultiplierY=0 MultiplierZ=0  
 Area=2908 LoadPat=SLV\_y CoordSys=GLOBAL MultiplierX=0 MultiplierY=0.442 MultiplierZ=0  
 Area=2908 LoadPat=SLV\_z CoordSys=GLOBAL MultiplierX=0 MultiplierY=0 MultiplierZ=0.397  
 Area=2909 LoadPat=SLV\_x CoordSys=GLOBAL MultiplierX=0.442 MultiplierY=0 MultiplierZ=0  
 Area=2909 LoadPat=SLV\_y CoordSys=GLOBAL MultiplierX=0 MultiplierY=0.442 MultiplierZ=0  
 Area=2909 LoadPat=SLV\_z CoordSys=GLOBAL MultiplierX=0 MultiplierY=0 MultiplierZ=0.397  
 Area=2910 LoadPat=SLV\_x CoordSys=GLOBAL MultiplierX=0.442 MultiplierY=0 MultiplierZ=0  
 Area=2910 LoadPat=SLV\_y CoordSys=GLOBAL MultiplierX=0 MultiplierY=0.442 MultiplierZ=0  
 Area=2910 LoadPat=SLV\_z CoordSys=GLOBAL MultiplierX=0 MultiplierY=0 MultiplierZ=0.397  
 Area=2911 LoadPat=SLV\_x CoordSys=GLOBAL MultiplierX=0.442 MultiplierY=0 MultiplierZ=0  
 Area=2911 LoadPat=SLV\_y CoordSys=GLOBAL MultiplierX=0 MultiplierY=0.442 MultiplierZ=0  
 Area=2911 LoadPat=SLV\_z CoordSys=GLOBAL MultiplierX=0 MultiplierY=0 MultiplierZ=0.397  
 Area=2912 LoadPat=SLV\_x CoordSys=GLOBAL MultiplierX=0.442 MultiplierY=0 MultiplierZ=0  
 Area=2912 LoadPat=SLV\_y CoordSys=GLOBAL MultiplierX=0 MultiplierY=0.442 MultiplierZ=0  
 Area=2912 LoadPat=SLV\_z CoordSys=GLOBAL MultiplierX=0 MultiplierY=0 MultiplierZ=0.397  
 Area=2913 LoadPat=SLV\_x CoordSys=GLOBAL MultiplierX=0.442 MultiplierY=0 MultiplierZ=0  
 Area=2913 LoadPat=SLV\_y CoordSys=GLOBAL MultiplierX=0 MultiplierY=0.442 MultiplierZ=0  
 Area=2913 LoadPat=SLV\_z CoordSys=GLOBAL MultiplierX=0 MultiplierY=0 MultiplierZ=0.397  
 Area=2914 LoadPat=SLV\_x CoordSys=GLOBAL MultiplierX=0.442 MultiplierY=0 MultiplierZ=0



APPALTATORE: <b>TELESE S.c.a r.l.</b> Consorzio Telese Società Consortile a Responsabilità Limitata	<b>ITINERARIO NAPOLI – BARI</b>					
PROGETTAZIONE: Mandataria: SYSTRA S.A. Mandante: SWS Engineering S.p.A. SYSTRA-SOTECNI S.p.A.	<b>RADDOPPIO TRATTA CANCELLO-BENEVENTO</b>					
	<b>II LOTTO FUNZIONALE FRASSO TELESINO – VITULANO</b>					
	<b>2° SUBLOTTO TELESE – SAN LORENZO</b>					
	<b>PROGETTO ESECUTIVO</b>					
<b>PONTI E VIADOTTI – VI14</b> "Struttura ad archi": Tabulato di calcolo – 2 di 2	COMMESSA IF2R	LOTTO 2.2.E.ZZ	CODIFICA CL	DOCUMENTO VI.14.0.0.004	REV. A	FOGLIO 137 di 597

Area=2914 LoadPat=SLV\_y CoordSys=GLOBAL MultiplierX=0 MultiplierY=0.442 MultiplierZ=0  
Area=2914 LoadPat=SLV\_z CoordSys=GLOBAL MultiplierX=0 MultiplierY=0 MultiplierZ=0.397  
Area=2915 LoadPat=SLV\_x CoordSys=GLOBAL MultiplierX=0.442 MultiplierY=0 MultiplierZ=0  
Area=2915 LoadPat=SLV\_y CoordSys=GLOBAL MultiplierX=0 MultiplierY=0.442 MultiplierZ=0  
Area=2915 LoadPat=SLV\_z CoordSys=GLOBAL MultiplierX=0 MultiplierY=0 MultiplierZ=0.397  
Area=2916 LoadPat=SLV\_x CoordSys=GLOBAL MultiplierX=0.442 MultiplierY=0 MultiplierZ=0  
Area=2916 LoadPat=SLV\_y CoordSys=GLOBAL MultiplierX=0 MultiplierY=0.442 MultiplierZ=0  
Area=2916 LoadPat=SLV\_z CoordSys=GLOBAL MultiplierX=0 MultiplierY=0 MultiplierZ=0.397  
Area=2917 LoadPat=SLV\_x CoordSys=GLOBAL MultiplierX=0.442 MultiplierY=0 MultiplierZ=0  
Area=2917 LoadPat=SLV\_y CoordSys=GLOBAL MultiplierX=0 MultiplierY=0.442 MultiplierZ=0  
Area=2917 LoadPat=SLV\_z CoordSys=GLOBAL MultiplierX=0 MultiplierY=0 MultiplierZ=0.397  
Area=2918 LoadPat=SLV\_x CoordSys=GLOBAL MultiplierX=0.442 MultiplierY=0 MultiplierZ=0  
Area=2918 LoadPat=SLV\_y CoordSys=GLOBAL MultiplierX=0 MultiplierY=0.442 MultiplierZ=0  
Area=2918 LoadPat=SLV\_z CoordSys=GLOBAL MultiplierX=0 MultiplierY=0 MultiplierZ=0.397  
Area=2919 LoadPat=SLV\_x CoordSys=GLOBAL MultiplierX=0.442 MultiplierY=0 MultiplierZ=0  
Area=2919 LoadPat=SLV\_y CoordSys=GLOBAL MultiplierX=0 MultiplierY=0.442 MultiplierZ=0  
Area=2919 LoadPat=SLV\_z CoordSys=GLOBAL MultiplierX=0 MultiplierY=0 MultiplierZ=0.397  
Area=2920 LoadPat=SLV\_x CoordSys=GLOBAL MultiplierX=0.442 MultiplierY=0 MultiplierZ=0  
Area=2920 LoadPat=SLV\_y CoordSys=GLOBAL MultiplierX=0 MultiplierY=0.442 MultiplierZ=0  
Area=2920 LoadPat=SLV\_z CoordSys=GLOBAL MultiplierX=0 MultiplierY=0 MultiplierZ=0.397  
Area=2921 LoadPat=SLV\_x CoordSys=GLOBAL MultiplierX=0.442 MultiplierY=0 MultiplierZ=0  
Area=2921 LoadPat=SLV\_y CoordSys=GLOBAL MultiplierX=0 MultiplierY=0.442 MultiplierZ=0  
Area=2921 LoadPat=SLV\_z CoordSys=GLOBAL MultiplierX=0 MultiplierY=0 MultiplierZ=0.397  
Area=2922 LoadPat=SLV\_x CoordSys=GLOBAL MultiplierX=0.442 MultiplierY=0 MultiplierZ=0  
Area=2922 LoadPat=SLV\_y CoordSys=GLOBAL MultiplierX=0 MultiplierY=0.442 MultiplierZ=0  
Area=2922 LoadPat=SLV\_z CoordSys=GLOBAL MultiplierX=0 MultiplierY=0 MultiplierZ=0.397  
Area=2923 LoadPat=SLV\_x CoordSys=GLOBAL MultiplierX=0.442 MultiplierY=0 MultiplierZ=0  
Area=2923 LoadPat=SLV\_y CoordSys=GLOBAL MultiplierX=0 MultiplierY=0.442 MultiplierZ=0  
Area=2923 LoadPat=SLV\_z CoordSys=GLOBAL MultiplierX=0 MultiplierY=0 MultiplierZ=0.397  
Area=2924 LoadPat=SLV\_x CoordSys=GLOBAL MultiplierX=0.442 MultiplierY=0 MultiplierZ=0  
Area=2924 LoadPat=SLV\_y CoordSys=GLOBAL MultiplierX=0 MultiplierY=0.442 MultiplierZ=0  
Area=2924 LoadPat=SLV\_z CoordSys=GLOBAL MultiplierX=0 MultiplierY=0 MultiplierZ=0.397  
Area=2925 LoadPat=SLV\_x CoordSys=GLOBAL MultiplierX=0.442 MultiplierY=0 MultiplierZ=0  
Area=2925 LoadPat=SLV\_y CoordSys=GLOBAL MultiplierX=0 MultiplierY=0.442 MultiplierZ=0  
Area=2925 LoadPat=SLV\_z CoordSys=GLOBAL MultiplierX=0 MultiplierY=0 MultiplierZ=0.397  
Area=2926 LoadPat=SLV\_x CoordSys=GLOBAL MultiplierX=0.442 MultiplierY=0 MultiplierZ=0  
Area=2926 LoadPat=SLV\_y CoordSys=GLOBAL MultiplierX=0 MultiplierY=0.442 MultiplierZ=0  
Area=2926 LoadPat=SLV\_z CoordSys=GLOBAL MultiplierX=0 MultiplierY=0 MultiplierZ=0.397  
Area=2927 LoadPat=SLV\_x CoordSys=GLOBAL MultiplierX=0.442 MultiplierY=0 MultiplierZ=0  
Area=2927 LoadPat=SLV\_y CoordSys=GLOBAL MultiplierX=0 MultiplierY=0.442 MultiplierZ=0  
Area=2927 LoadPat=SLV\_z CoordSys=GLOBAL MultiplierX=0 MultiplierY=0 MultiplierZ=0.397  
Area=2928 LoadPat=SLV\_x CoordSys=GLOBAL MultiplierX=0.442 MultiplierY=0 MultiplierZ=0  
Area=2928 LoadPat=SLV\_y CoordSys=GLOBAL MultiplierX=0 MultiplierY=0.442 MultiplierZ=0  
Area=2928 LoadPat=SLV\_z CoordSys=GLOBAL MultiplierX=0 MultiplierY=0 MultiplierZ=0.397  
Area=2929 LoadPat=SLV\_x CoordSys=GLOBAL MultiplierX=0.442 MultiplierY=0 MultiplierZ=0  
Area=2929 LoadPat=SLV\_y CoordSys=GLOBAL MultiplierX=0 MultiplierY=0.442 MultiplierZ=0  
Area=2929 LoadPat=SLV\_z CoordSys=GLOBAL MultiplierX=0 MultiplierY=0 MultiplierZ=0.397  
Area=2930 LoadPat=SLV\_x CoordSys=GLOBAL MultiplierX=0.442 MultiplierY=0 MultiplierZ=0  
Area=2930 LoadPat=SLV\_y CoordSys=GLOBAL MultiplierX=0 MultiplierY=0.442 MultiplierZ=0  
Area=2930 LoadPat=SLV\_z CoordSys=GLOBAL MultiplierX=0 MultiplierY=0 MultiplierZ=0.397

APPALTATORE: <b>TELESE S.c.a r.l.</b> Consorzio Telese Società Consortile a Responsabilità Limitata	<b>ITINERARIO NAPOLI – BARI</b>					
PROGETTAZIONE: Mandatario: SYSTRA S.A. Mandante: SWS Engineering S.p.A. SYSTRA-SOTECNI S.p.A.	<b>RADDOPPIO TRATTA CANCELLO-BENEVENTO</b>					
	<b>II LOTTO FUNZIONALE FRASSO TELESINO – VITULANO</b>					
	<b>2° SUBLOTTO TELESE – SAN LORENZO</b>					
	<b>PROGETTO ESECUTIVO</b>					
<b>PONTI E VIADOTTI – VI14</b> "Struttura ad archi": Tabulato di calcolo – 2 di 2	COMMESSA IF2R	LOTTO 2.2.E.ZZ	CODIFICA CL	DOCUMENTO VI.14.0.0.004	REV. A	FOGLIO 138 di 597

Area=2931 LoadPat=SLV\_x CoordSys=GLOBAL MultiplierX=0.442 MultiplierY=0 MultiplierZ=0  
Area=2931 LoadPat=SLV\_y CoordSys=GLOBAL MultiplierX=0 MultiplierY=0.442 MultiplierZ=0  
Area=2931 LoadPat=SLV\_z CoordSys=GLOBAL MultiplierX=0 MultiplierY=0 MultiplierZ=0.397  
Area=2932 LoadPat=SLV\_x CoordSys=GLOBAL MultiplierX=0.442 MultiplierY=0 MultiplierZ=0  
Area=2932 LoadPat=SLV\_y CoordSys=GLOBAL MultiplierX=0 MultiplierY=0.442 MultiplierZ=0  
Area=2932 LoadPat=SLV\_z CoordSys=GLOBAL MultiplierX=0 MultiplierY=0 MultiplierZ=0.397  
Area=2933 LoadPat=SLV\_x CoordSys=GLOBAL MultiplierX=0.442 MultiplierY=0 MultiplierZ=0  
Area=2933 LoadPat=SLV\_y CoordSys=GLOBAL MultiplierX=0 MultiplierY=0.442 MultiplierZ=0  
Area=2933 LoadPat=SLV\_z CoordSys=GLOBAL MultiplierX=0 MultiplierY=0 MultiplierZ=0.397  
Area=2934 LoadPat=SLV\_x CoordSys=GLOBAL MultiplierX=0.442 MultiplierY=0 MultiplierZ=0  
Area=2934 LoadPat=SLV\_y CoordSys=GLOBAL MultiplierX=0 MultiplierY=0.442 MultiplierZ=0  
Area=2934 LoadPat=SLV\_z CoordSys=GLOBAL MultiplierX=0 MultiplierY=0 MultiplierZ=0.397  
Area=2935 LoadPat=SLV\_x CoordSys=GLOBAL MultiplierX=0.442 MultiplierY=0 MultiplierZ=0  
Area=2935 LoadPat=SLV\_y CoordSys=GLOBAL MultiplierX=0 MultiplierY=0.442 MultiplierZ=0  
Area=2935 LoadPat=SLV\_z CoordSys=GLOBAL MultiplierX=0 MultiplierY=0 MultiplierZ=0.397  
Area=2936 LoadPat=SLV\_x CoordSys=GLOBAL MultiplierX=0.442 MultiplierY=0 MultiplierZ=0  
Area=2936 LoadPat=SLV\_y CoordSys=GLOBAL MultiplierX=0 MultiplierY=0.442 MultiplierZ=0  
Area=2936 LoadPat=SLV\_z CoordSys=GLOBAL MultiplierX=0 MultiplierY=0 MultiplierZ=0.397  
Area=2937 LoadPat=SLV\_x CoordSys=GLOBAL MultiplierX=0.442 MultiplierY=0 MultiplierZ=0  
Area=2937 LoadPat=SLV\_y CoordSys=GLOBAL MultiplierX=0 MultiplierY=0.442 MultiplierZ=0  
Area=2937 LoadPat=SLV\_z CoordSys=GLOBAL MultiplierX=0 MultiplierY=0 MultiplierZ=0.397  
Area=2938 LoadPat=SLV\_x CoordSys=GLOBAL MultiplierX=0.442 MultiplierY=0 MultiplierZ=0  
Area=2938 LoadPat=SLV\_y CoordSys=GLOBAL MultiplierX=0 MultiplierY=0.442 MultiplierZ=0  
Area=2938 LoadPat=SLV\_z CoordSys=GLOBAL MultiplierX=0 MultiplierY=0 MultiplierZ=0.397  
Area=2939 LoadPat=SLV\_x CoordSys=GLOBAL MultiplierX=0.442 MultiplierY=0 MultiplierZ=0  
Area=2939 LoadPat=SLV\_y CoordSys=GLOBAL MultiplierX=0 MultiplierY=0.442 MultiplierZ=0  
Area=2939 LoadPat=SLV\_z CoordSys=GLOBAL MultiplierX=0 MultiplierY=0 MultiplierZ=0.397  
Area=2940 LoadPat=SLV\_x CoordSys=GLOBAL MultiplierX=0.442 MultiplierY=0 MultiplierZ=0  
Area=2940 LoadPat=SLV\_y CoordSys=GLOBAL MultiplierX=0 MultiplierY=0.442 MultiplierZ=0  
Area=2940 LoadPat=SLV\_z CoordSys=GLOBAL MultiplierX=0 MultiplierY=0 MultiplierZ=0.397  
Area=2941 LoadPat=SLV\_x CoordSys=GLOBAL MultiplierX=0.442 MultiplierY=0 MultiplierZ=0  
Area=2941 LoadPat=SLV\_y CoordSys=GLOBAL MultiplierX=0 MultiplierY=0.442 MultiplierZ=0  
Area=2941 LoadPat=SLV\_z CoordSys=GLOBAL MultiplierX=0 MultiplierY=0 MultiplierZ=0.397  
Area=2942 LoadPat=SLV\_x CoordSys=GLOBAL MultiplierX=0.442 MultiplierY=0 MultiplierZ=0  
Area=2942 LoadPat=SLV\_y CoordSys=GLOBAL MultiplierX=0 MultiplierY=0.442 MultiplierZ=0  
Area=2942 LoadPat=SLV\_z CoordSys=GLOBAL MultiplierX=0 MultiplierY=0 MultiplierZ=0.397  
Area=2943 LoadPat=SLV\_x CoordSys=GLOBAL MultiplierX=0.442 MultiplierY=0 MultiplierZ=0  
Area=2943 LoadPat=SLV\_y CoordSys=GLOBAL MultiplierX=0 MultiplierY=0.442 MultiplierZ=0  
Area=2943 LoadPat=SLV\_z CoordSys=GLOBAL MultiplierX=0 MultiplierY=0 MultiplierZ=0.397  
Area=2944 LoadPat=SLV\_x CoordSys=GLOBAL MultiplierX=0.442 MultiplierY=0 MultiplierZ=0  
Area=2944 LoadPat=SLV\_y CoordSys=GLOBAL MultiplierX=0 MultiplierY=0.442 MultiplierZ=0  
Area=2944 LoadPat=SLV\_z CoordSys=GLOBAL MultiplierX=0 MultiplierY=0 MultiplierZ=0.397  
Area=2945 LoadPat=SLV\_x CoordSys=GLOBAL MultiplierX=0.442 MultiplierY=0 MultiplierZ=0  
Area=2945 LoadPat=SLV\_y CoordSys=GLOBAL MultiplierX=0 MultiplierY=0.442 MultiplierZ=0  
Area=2945 LoadPat=SLV\_z CoordSys=GLOBAL MultiplierX=0 MultiplierY=0 MultiplierZ=0.397  
Area=2946 LoadPat=SLV\_x CoordSys=GLOBAL MultiplierX=0.442 MultiplierY=0 MultiplierZ=0  
Area=2946 LoadPat=SLV\_y CoordSys=GLOBAL MultiplierX=0 MultiplierY=0.442 MultiplierZ=0  
Area=2946 LoadPat=SLV\_z CoordSys=GLOBAL MultiplierX=0 MultiplierY=0 MultiplierZ=0.397  
Area=2947 LoadPat=SLV\_x CoordSys=GLOBAL MultiplierX=0.442 MultiplierY=0 MultiplierZ=0  
Area=2947 LoadPat=SLV\_y CoordSys=GLOBAL MultiplierX=0 MultiplierY=0.442 MultiplierZ=0  
Area=2947 LoadPat=SLV\_z CoordSys=GLOBAL MultiplierX=0 MultiplierY=0.442 MultiplierZ=0

APPALTATORE: <b>TELESE S.c.a r.l.</b> Consorzio Telese Società Consortile a Responsabilità Limitata	<b>ITINERARIO NAPOLI – BARI</b> <b>RADDOPPIO TRATTA CANCELLO-BENEVENTO</b> <b>II LOTTO FUNZIONALE FRASSO TELESINO – VITULANO</b> <b>2° SUBLOTTO TELESE – SAN LORENZO</b> <b>PROGETTO ESECUTIVO</b>
PROGETTAZIONE: Mandataria: <b>SYSTRA S.A.</b> Mandante: <b>SWS Engineering S.p.A.</b> <b>SYSTRA-SOTECNI S.p.A.</b>	COMMESSA <b>IF2R</b> LOTTO <b>2.2.E.ZZ</b> CODIFICA <b>CL</b> DOCUMENTO <b>VI.14.0.0.004</b> REV. <b>A</b> FOGLIO <b>139 di 597</b>
<b>PONTI E VIADOTTI – VI14</b> <b>"Struttura ad archi": Tabulato di calcolo – 2 di 2</b>	

Area=2947 LoadPat=SLV\_z CoordSys=GLOBAL MultiplierX=0 MultiplierY=0 MultiplierZ=0.397  
Area=2948 LoadPat=SLV\_x CoordSys=GLOBAL MultiplierX=0.442 MultiplierY=0 MultiplierZ=0  
Area=2948 LoadPat=SLV\_y CoordSys=GLOBAL MultiplierX=0 MultiplierY=0.442 MultiplierZ=0  
Area=2948 LoadPat=SLV\_z CoordSys=GLOBAL MultiplierX=0 MultiplierY=0 MultiplierZ=0.397  
Area=2949 LoadPat=SLV\_x CoordSys=GLOBAL MultiplierX=0.442 MultiplierY=0 MultiplierZ=0  
Area=2949 LoadPat=SLV\_y CoordSys=GLOBAL MultiplierX=0 MultiplierY=0.442 MultiplierZ=0  
Area=2949 LoadPat=SLV\_z CoordSys=GLOBAL MultiplierX=0 MultiplierY=0 MultiplierZ=0.397  
Area=2950 LoadPat=SLV\_x CoordSys=GLOBAL MultiplierX=0.442 MultiplierY=0 MultiplierZ=0  
Area=2950 LoadPat=SLV\_y CoordSys=GLOBAL MultiplierX=0 MultiplierY=0.442 MultiplierZ=0  
Area=2950 LoadPat=SLV\_z CoordSys=GLOBAL MultiplierX=0 MultiplierY=0 MultiplierZ=0.397  
Area=2951 LoadPat=SLV\_x CoordSys=GLOBAL MultiplierX=0.442 MultiplierY=0 MultiplierZ=0  
Area=2951 LoadPat=SLV\_y CoordSys=GLOBAL MultiplierX=0 MultiplierY=0.442 MultiplierZ=0  
Area=2951 LoadPat=SLV\_z CoordSys=GLOBAL MultiplierX=0 MultiplierY=0 MultiplierZ=0.397  
Area=2952 LoadPat=SLV\_x CoordSys=GLOBAL MultiplierX=0.442 MultiplierY=0 MultiplierZ=0  
Area=2952 LoadPat=SLV\_y CoordSys=GLOBAL MultiplierX=0 MultiplierY=0.442 MultiplierZ=0  
Area=2952 LoadPat=SLV\_z CoordSys=GLOBAL MultiplierX=0 MultiplierY=0 MultiplierZ=0.397  
Area=2953 LoadPat=SLV\_x CoordSys=GLOBAL MultiplierX=0.442 MultiplierY=0 MultiplierZ=0  
Area=2953 LoadPat=SLV\_y CoordSys=GLOBAL MultiplierX=0 MultiplierY=0.442 MultiplierZ=0  
Area=2953 LoadPat=SLV\_z CoordSys=GLOBAL MultiplierX=0 MultiplierY=0 MultiplierZ=0.397  
Area=2954 LoadPat=SLV\_x CoordSys=GLOBAL MultiplierX=0.442 MultiplierY=0 MultiplierZ=0  
Area=2954 LoadPat=SLV\_y CoordSys=GLOBAL MultiplierX=0 MultiplierY=0.442 MultiplierZ=0  
Area=2954 LoadPat=SLV\_z CoordSys=GLOBAL MultiplierX=0 MultiplierY=0 MultiplierZ=0.397  
Area=2967 LoadPat=SLV\_x CoordSys=GLOBAL MultiplierX=0.442 MultiplierY=0 MultiplierZ=0  
Area=2967 LoadPat=SLV\_y CoordSys=GLOBAL MultiplierX=0 MultiplierY=0.442 MultiplierZ=0  
Area=2967 LoadPat=SLV\_z CoordSys=GLOBAL MultiplierX=0 MultiplierY=0 MultiplierZ=0.397  
Area=2968 LoadPat=SLV\_x CoordSys=GLOBAL MultiplierX=0.442 MultiplierY=0 MultiplierZ=0  
Area=2968 LoadPat=SLV\_y CoordSys=GLOBAL MultiplierX=0 MultiplierY=0.442 MultiplierZ=0  
Area=2968 LoadPat=SLV\_z CoordSys=GLOBAL MultiplierX=0 MultiplierY=0 MultiplierZ=0.397  
Area=2969 LoadPat=SLV\_x CoordSys=GLOBAL MultiplierX=0.442 MultiplierY=0 MultiplierZ=0  
Area=2969 LoadPat=SLV\_y CoordSys=GLOBAL MultiplierX=0 MultiplierY=0.442 MultiplierZ=0  
Area=2969 LoadPat=SLV\_z CoordSys=GLOBAL MultiplierX=0 MultiplierY=0 MultiplierZ=0.397  
Area=2970 LoadPat=SLV\_x CoordSys=GLOBAL MultiplierX=0.442 MultiplierY=0 MultiplierZ=0  
Area=2970 LoadPat=SLV\_y CoordSys=GLOBAL MultiplierX=0 MultiplierY=0.442 MultiplierZ=0  
Area=2970 LoadPat=SLV\_z CoordSys=GLOBAL MultiplierX=0 MultiplierY=0 MultiplierZ=0.397  
Area=2971 LoadPat=SLV\_x CoordSys=GLOBAL MultiplierX=0.442 MultiplierY=0 MultiplierZ=0  
Area=2971 LoadPat=SLV\_y CoordSys=GLOBAL MultiplierX=0 MultiplierY=0.442 MultiplierZ=0  
Area=2971 LoadPat=SLV\_z CoordSys=GLOBAL MultiplierX=0 MultiplierY=0 MultiplierZ=0.397  
Area=2972 LoadPat=SLV\_x CoordSys=GLOBAL MultiplierX=0.442 MultiplierY=0 MultiplierZ=0  
Area=2972 LoadPat=SLV\_y CoordSys=GLOBAL MultiplierX=0 MultiplierY=0.442 MultiplierZ=0  
Area=2972 LoadPat=SLV\_z CoordSys=GLOBAL MultiplierX=0 MultiplierY=0 MultiplierZ=0.397  
Area=2973 LoadPat=SLV\_x CoordSys=GLOBAL MultiplierX=0.442 MultiplierY=0 MultiplierZ=0  
Area=2973 LoadPat=SLV\_y CoordSys=GLOBAL MultiplierX=0 MultiplierY=0.442 MultiplierZ=0  
Area=2973 LoadPat=SLV\_z CoordSys=GLOBAL MultiplierX=0 MultiplierY=0 MultiplierZ=0.397  
Area=2974 LoadPat=SLV\_x CoordSys=GLOBAL MultiplierX=0.442 MultiplierY=0 MultiplierZ=0  
Area=2974 LoadPat=SLV\_y CoordSys=GLOBAL MultiplierX=0 MultiplierY=0.442 MultiplierZ=0  
Area=2974 LoadPat=SLV\_z CoordSys=GLOBAL MultiplierX=0 MultiplierY=0 MultiplierZ=0.397  
Area=2975 LoadPat=SLV\_x CoordSys=GLOBAL MultiplierX=0.442 MultiplierY=0 MultiplierZ=0  
Area=2975 LoadPat=SLV\_y CoordSys=GLOBAL MultiplierX=0 MultiplierY=0.442 MultiplierZ=0  
Area=2975 LoadPat=SLV\_z CoordSys=GLOBAL MultiplierX=0 MultiplierY=0 MultiplierZ=0.397  
Area=2976 LoadPat=SLV\_x CoordSys=GLOBAL MultiplierX=0.442 MultiplierY=0 MultiplierZ=0

APPALTATORE: <b>TELESE S.c.a r.l.</b> Consorzio Telese Società Consortile a Responsabilità Limitata	ITINERARIO NAPOLI – BARI RADDOPPIO TRATTA CANCELLO-BENEVENTO II LOTTO FUNZIONALE FRASSO TELESINO – VITULANO 2° SUBLOTTO TELESE – SAN LORENZO PROGETTO ESECUTIVO					
PROGETTAZIONE: Mandataria: SYSTRA S.A. Mandante: SWS Engineering S.p.A. SYSTRA-SOTECNI S.p.A.						
PONTI E VIADOTTI – VI14 "Struttura ad archi": Tabulato di calcolo – 2 di 2	COMMESSA IF2R	LOTTO 2.2.E.ZZ	CODIFICA CL	DOCUMENTO VI.14.0.0.004	REV. A	FOGLIO 140 di 597

Area=2976 LoadPat=SLV\_y CoordSys=GLOBAL MultiplierX=0 MultiplierY=0.442 MultiplierZ=0  
Area=2976 LoadPat=SLV\_z CoordSys=GLOBAL MultiplierX=0 MultiplierY=0 MultiplierZ=0.397  
Area=2977 LoadPat=SLV\_x CoordSys=GLOBAL MultiplierX=0.442 MultiplierY=0 MultiplierZ=0  
Area=2977 LoadPat=SLV\_y CoordSys=GLOBAL MultiplierX=0 MultiplierY=0.442 MultiplierZ=0  
Area=2977 LoadPat=SLV\_z CoordSys=GLOBAL MultiplierX=0 MultiplierY=0 MultiplierZ=0.397  
Area=2978 LoadPat=SLV\_x CoordSys=GLOBAL MultiplierX=0.442 MultiplierY=0 MultiplierZ=0  
Area=2978 LoadPat=SLV\_y CoordSys=GLOBAL MultiplierX=0 MultiplierY=0.442 MultiplierZ=0  
Area=2978 LoadPat=SLV\_z CoordSys=GLOBAL MultiplierX=0 MultiplierY=0 MultiplierZ=0.397  
Area=2979 LoadPat=SLV\_x CoordSys=GLOBAL MultiplierX=0.442 MultiplierY=0 MultiplierZ=0  
Area=2979 LoadPat=SLV\_y CoordSys=GLOBAL MultiplierX=0 MultiplierY=0.442 MultiplierZ=0  
Area=2979 LoadPat=SLV\_z CoordSys=GLOBAL MultiplierX=0 MultiplierY=0 MultiplierZ=0.397  
Area=2980 LoadPat=SLV\_x CoordSys=GLOBAL MultiplierX=0.442 MultiplierY=0 MultiplierZ=0  
Area=2980 LoadPat=SLV\_y CoordSys=GLOBAL MultiplierX=0 MultiplierY=0.442 MultiplierZ=0  
Area=2980 LoadPat=SLV\_z CoordSys=GLOBAL MultiplierX=0 MultiplierY=0 MultiplierZ=0.397  
Area=2981 LoadPat=SLV\_x CoordSys=GLOBAL MultiplierX=0.442 MultiplierY=0 MultiplierZ=0  
Area=2981 LoadPat=SLV\_y CoordSys=GLOBAL MultiplierX=0 MultiplierY=0.442 MultiplierZ=0  
Area=2981 LoadPat=SLV\_z CoordSys=GLOBAL MultiplierX=0 MultiplierY=0 MultiplierZ=0.397  
Area=2982 LoadPat=SLV\_x CoordSys=GLOBAL MultiplierX=0.442 MultiplierY=0 MultiplierZ=0  
Area=2982 LoadPat=SLV\_y CoordSys=GLOBAL MultiplierX=0 MultiplierY=0.442 MultiplierZ=0  
Area=2982 LoadPat=SLV\_z CoordSys=GLOBAL MultiplierX=0 MultiplierY=0 MultiplierZ=0.397  
Area=2983 LoadPat=SLV\_x CoordSys=GLOBAL MultiplierX=0.442 MultiplierY=0 MultiplierZ=0  
Area=2983 LoadPat=SLV\_y CoordSys=GLOBAL MultiplierX=0 MultiplierY=0.442 MultiplierZ=0  
Area=2983 LoadPat=SLV\_z CoordSys=GLOBAL MultiplierX=0 MultiplierY=0 MultiplierZ=0.397  
Area=2984 LoadPat=SLV\_x CoordSys=GLOBAL MultiplierX=0.442 MultiplierY=0 MultiplierZ=0  
Area=2984 LoadPat=SLV\_y CoordSys=GLOBAL MultiplierX=0 MultiplierY=0.442 MultiplierZ=0  
Area=2984 LoadPat=SLV\_z CoordSys=GLOBAL MultiplierX=0 MultiplierY=0 MultiplierZ=0.397  
Area=2985 LoadPat=SLV\_x CoordSys=GLOBAL MultiplierX=0.442 MultiplierY=0 MultiplierZ=0  
Area=2985 LoadPat=SLV\_y CoordSys=GLOBAL MultiplierX=0 MultiplierY=0.442 MultiplierZ=0  
Area=2985 LoadPat=SLV\_z CoordSys=GLOBAL MultiplierX=0 MultiplierY=0 MultiplierZ=0.397  
Area=2986 LoadPat=SLV\_x CoordSys=GLOBAL MultiplierX=0.442 MultiplierY=0 MultiplierZ=0  
Area=2986 LoadPat=SLV\_y CoordSys=GLOBAL MultiplierX=0 MultiplierY=0.442 MultiplierZ=0  
Area=2986 LoadPat=SLV\_z CoordSys=GLOBAL MultiplierX=0 MultiplierY=0 MultiplierZ=0.397  
Area=2987 LoadPat=SLV\_x CoordSys=GLOBAL MultiplierX=0.442 MultiplierY=0 MultiplierZ=0  
Area=2987 LoadPat=SLV\_y CoordSys=GLOBAL MultiplierX=0 MultiplierY=0.442 MultiplierZ=0  
Area=2987 LoadPat=SLV\_z CoordSys=GLOBAL MultiplierX=0 MultiplierY=0 MultiplierZ=0.397  
Area=2988 LoadPat=SLV\_x CoordSys=GLOBAL MultiplierX=0.442 MultiplierY=0 MultiplierZ=0  
Area=2988 LoadPat=SLV\_y CoordSys=GLOBAL MultiplierX=0 MultiplierY=0.442 MultiplierZ=0  
Area=2988 LoadPat=SLV\_z CoordSys=GLOBAL MultiplierX=0 MultiplierY=0 MultiplierZ=0.397  
Area=2989 LoadPat=SLV\_x CoordSys=GLOBAL MultiplierX=0.442 MultiplierY=0 MultiplierZ=0  
Area=2989 LoadPat=SLV\_y CoordSys=GLOBAL MultiplierX=0 MultiplierY=0.442 MultiplierZ=0  
Area=2989 LoadPat=SLV\_z CoordSys=GLOBAL MultiplierX=0 MultiplierY=0 MultiplierZ=0.397  
Area=2990 LoadPat=SLV\_x CoordSys=GLOBAL MultiplierX=0.442 MultiplierY=0 MultiplierZ=0  
Area=2990 LoadPat=SLV\_y CoordSys=GLOBAL MultiplierX=0 MultiplierY=0.442 MultiplierZ=0  
Area=2990 LoadPat=SLV\_z CoordSys=GLOBAL MultiplierX=0 MultiplierY=0 MultiplierZ=0.397  
Area=2991 LoadPat=SLV\_x CoordSys=GLOBAL MultiplierX=0.442 MultiplierY=0 MultiplierZ=0  
Area=2991 LoadPat=SLV\_y CoordSys=GLOBAL MultiplierX=0 MultiplierY=0.442 MultiplierZ=0  
Area=2991 LoadPat=SLV\_z CoordSys=GLOBAL MultiplierX=0 MultiplierY=0 MultiplierZ=0.397  
Area=2992 LoadPat=SLV\_x CoordSys=GLOBAL MultiplierX=0.442 MultiplierY=0 MultiplierZ=0  
Area=2992 LoadPat=SLV\_y CoordSys=GLOBAL MultiplierX=0 MultiplierY=0.442 MultiplierZ=0  
Area=2992 LoadPat=SLV\_z CoordSys=GLOBAL MultiplierX=0 MultiplierY=0 MultiplierZ=0.397

APPALTATORE: <b>TELESE S.c.a r.l.</b> Consorzio Telese Società Consortile a Responsabilità Limitata	ITINERARIO NAPOLI – BARI RADDOPPIO TRATTA CANCELLO-BENEVENTO II LOTTO FUNZIONALE FRASSO TELESINO – VITULANO 2° SUBLOTTO TELESE – SAN LORENZO PROGETTO ESECUTIVO					
PROGETTAZIONE: Mandataria: SYSTRA S.A. Mandante: SWS Engineering S.p.A. SYSTRA-SOTECNI S.p.A.						
PONTI E VIADOTTI – VI14 "Struttura ad archi": Tabulato di calcolo – 2 di 2	COMMESSA IF2R	LOTTO 2.2.E.ZZ	CODIFICA CL	DOCUMENTO VI.14.0.0.004	REV. A	FOGLIO 141 di 597

Area=2993 LoadPat=SLV\_x CoordSys=GLOBAL MultiplierX=0.442 MultiplierY=0 MultiplierZ=0  
Area=2993 LoadPat=SLV\_y CoordSys=GLOBAL MultiplierX=0 MultiplierY=0.442 MultiplierZ=0  
Area=2993 LoadPat=SLV\_z CoordSys=GLOBAL MultiplierX=0 MultiplierY=0 MultiplierZ=0.397  
Area=2994 LoadPat=SLV\_x CoordSys=GLOBAL MultiplierX=0.442 MultiplierY=0 MultiplierZ=0  
Area=2994 LoadPat=SLV\_y CoordSys=GLOBAL MultiplierX=0 MultiplierY=0.442 MultiplierZ=0  
Area=2994 LoadPat=SLV\_z CoordSys=GLOBAL MultiplierX=0 MultiplierY=0 MultiplierZ=0.397  
Area=2995 LoadPat=SLV\_x CoordSys=GLOBAL MultiplierX=0.442 MultiplierY=0 MultiplierZ=0  
Area=2995 LoadPat=SLV\_y CoordSys=GLOBAL MultiplierX=0 MultiplierY=0.442 MultiplierZ=0  
Area=2995 LoadPat=SLV\_z CoordSys=GLOBAL MultiplierX=0 MultiplierY=0 MultiplierZ=0.397  
Area=2996 LoadPat=SLV\_x CoordSys=GLOBAL MultiplierX=0.442 MultiplierY=0 MultiplierZ=0  
Area=2996 LoadPat=SLV\_y CoordSys=GLOBAL MultiplierX=0 MultiplierY=0.442 MultiplierZ=0  
Area=2996 LoadPat=SLV\_z CoordSys=GLOBAL MultiplierX=0 MultiplierY=0 MultiplierZ=0.397  
Area=2997 LoadPat=SLV\_x CoordSys=GLOBAL MultiplierX=0.442 MultiplierY=0 MultiplierZ=0  
Area=2997 LoadPat=SLV\_y CoordSys=GLOBAL MultiplierX=0 MultiplierY=0.442 MultiplierZ=0  
Area=2997 LoadPat=SLV\_z CoordSys=GLOBAL MultiplierX=0 MultiplierY=0 MultiplierZ=0.397  
Area=2998 LoadPat=SLV\_x CoordSys=GLOBAL MultiplierX=0.442 MultiplierY=0 MultiplierZ=0  
Area=2998 LoadPat=SLV\_y CoordSys=GLOBAL MultiplierX=0 MultiplierY=0.442 MultiplierZ=0  
Area=2998 LoadPat=SLV\_z CoordSys=GLOBAL MultiplierX=0 MultiplierY=0 MultiplierZ=0.397  
Area=2999 LoadPat=SLV\_x CoordSys=GLOBAL MultiplierX=0.442 MultiplierY=0 MultiplierZ=0  
Area=2999 LoadPat=SLV\_y CoordSys=GLOBAL MultiplierX=0 MultiplierY=0.442 MultiplierZ=0  
Area=2999 LoadPat=SLV\_z CoordSys=GLOBAL MultiplierX=0 MultiplierY=0 MultiplierZ=0.397  
Area=3000 LoadPat=SLV\_x CoordSys=GLOBAL MultiplierX=0.442 MultiplierY=0 MultiplierZ=0  
Area=3000 LoadPat=SLV\_y CoordSys=GLOBAL MultiplierX=0 MultiplierY=0.442 MultiplierZ=0  
Area=3000 LoadPat=SLV\_z CoordSys=GLOBAL MultiplierX=0 MultiplierY=0 MultiplierZ=0.397  
Area=3001 LoadPat=SLV\_x CoordSys=GLOBAL MultiplierX=0.442 MultiplierY=0 MultiplierZ=0  
Area=3001 LoadPat=SLV\_y CoordSys=GLOBAL MultiplierX=0 MultiplierY=0.442 MultiplierZ=0  
Area=3001 LoadPat=SLV\_z CoordSys=GLOBAL MultiplierX=0 MultiplierY=0 MultiplierZ=0.397  
Area=3002 LoadPat=SLV\_x CoordSys=GLOBAL MultiplierX=0.442 MultiplierY=0 MultiplierZ=0  
Area=3002 LoadPat=SLV\_y CoordSys=GLOBAL MultiplierX=0 MultiplierY=0.442 MultiplierZ=0  
Area=3002 LoadPat=SLV\_z CoordSys=GLOBAL MultiplierX=0 MultiplierY=0 MultiplierZ=0.397  
Area=3003 LoadPat=SLV\_x CoordSys=GLOBAL MultiplierX=0.442 MultiplierY=0 MultiplierZ=0  
Area=3003 LoadPat=SLV\_y CoordSys=GLOBAL MultiplierX=0 MultiplierY=0.442 MultiplierZ=0  
Area=3003 LoadPat=SLV\_z CoordSys=GLOBAL MultiplierX=0 MultiplierY=0 MultiplierZ=0.397  
Area=3004 LoadPat=SLV\_x CoordSys=GLOBAL MultiplierX=0.442 MultiplierY=0 MultiplierZ=0  
Area=3004 LoadPat=SLV\_y CoordSys=GLOBAL MultiplierX=0 MultiplierY=0.442 MultiplierZ=0  
Area=3004 LoadPat=SLV\_z CoordSys=GLOBAL MultiplierX=0 MultiplierY=0 MultiplierZ=0.397  
Area=3005 LoadPat=SLV\_x CoordSys=GLOBAL MultiplierX=0.442 MultiplierY=0 MultiplierZ=0  
Area=3005 LoadPat=SLV\_y CoordSys=GLOBAL MultiplierX=0 MultiplierY=0.442 MultiplierZ=0  
Area=3005 LoadPat=SLV\_z CoordSys=GLOBAL MultiplierX=0 MultiplierY=0 MultiplierZ=0.397  
Area=3006 LoadPat=SLV\_x CoordSys=GLOBAL MultiplierX=0.442 MultiplierY=0 MultiplierZ=0  
Area=3006 LoadPat=SLV\_y CoordSys=GLOBAL MultiplierX=0 MultiplierY=0.442 MultiplierZ=0  
Area=3006 LoadPat=SLV\_z CoordSys=GLOBAL MultiplierX=0 MultiplierY=0 MultiplierZ=0.397  
Area=3007 LoadPat=SLV\_x CoordSys=GLOBAL MultiplierX=0.442 MultiplierY=0 MultiplierZ=0  
Area=3007 LoadPat=SLV\_y CoordSys=GLOBAL MultiplierX=0 MultiplierY=0.442 MultiplierZ=0  
Area=3007 LoadPat=SLV\_z CoordSys=GLOBAL MultiplierX=0 MultiplierY=0 MultiplierZ=0.397  
Area=3008 LoadPat=SLV\_x CoordSys=GLOBAL MultiplierX=0.442 MultiplierY=0 MultiplierZ=0  
Area=3008 LoadPat=SLV\_y CoordSys=GLOBAL MultiplierX=0 MultiplierY=0.442 MultiplierZ=0  
Area=3008 LoadPat=SLV\_z CoordSys=GLOBAL MultiplierX=0 MultiplierY=0 MultiplierZ=0.397  
Area=3009 LoadPat=SLV\_x CoordSys=GLOBAL MultiplierX=0.442 MultiplierY=0 MultiplierZ=0  
Area=3009 LoadPat=SLV\_y CoordSys=GLOBAL MultiplierX=0 MultiplierY=0.442 MultiplierZ=0

APPALTATORE: <b>TELESE S.c.a r.l.</b> Consorzio Telese Società Consortile a Responsabilità Limitata	<b>ITINERARIO NAPOLI – BARI</b> <b>RADDOPPIO TRATTA CANCELLO-BENEVENTO</b> <b>II LOTTO FUNZIONALE FRASSO TELESINO – VITULANO</b> <b>2° SUBLOTTO TELESE – SAN LORENZO</b> <b>PROGETTO ESECUTIVO</b>
PROGETTAZIONE: Mandataria: <b>SYSTRA S.A.</b> Mandante: <b>SWS Engineering S.p.A.</b> <b>SYSTRA-SOTECNI S.p.A.</b>	COMMESSA <b>IF2R</b> LOTTO <b>2.2.E.ZZ</b> CODIFICA <b>CL</b> DOCUMENTO <b>VI.14.0.0.004</b> REV. <b>A</b> FOGLIO <b>142 di 597</b>
<b>PONTI E VIADOTTI – VI14</b> <b>"Struttura ad archi": Tabulato di calcolo – 2 di 2</b>	

Area=3009 LoadPat=SLV\_z CoordSys=GLOBAL MultiplierX=0 MultiplierY=0 MultiplierZ=0.397  
Area=3010 LoadPat=SLV\_x CoordSys=GLOBAL MultiplierX=0.442 MultiplierY=0 MultiplierZ=0  
Area=3010 LoadPat=SLV\_y CoordSys=GLOBAL MultiplierX=0 MultiplierY=0.442 MultiplierZ=0  
Area=3010 LoadPat=SLV\_z CoordSys=GLOBAL MultiplierX=0 MultiplierY=0 MultiplierZ=0.397  
Area=3011 LoadPat=SLV\_x CoordSys=GLOBAL MultiplierX=0.442 MultiplierY=0 MultiplierZ=0  
Area=3011 LoadPat=SLV\_y CoordSys=GLOBAL MultiplierX=0 MultiplierY=0.442 MultiplierZ=0  
Area=3011 LoadPat=SLV\_z CoordSys=GLOBAL MultiplierX=0 MultiplierY=0 MultiplierZ=0.397  
Area=3012 LoadPat=SLV\_x CoordSys=GLOBAL MultiplierX=0.442 MultiplierY=0 MultiplierZ=0  
Area=3012 LoadPat=SLV\_y CoordSys=GLOBAL MultiplierX=0 MultiplierY=0.442 MultiplierZ=0  
Area=3012 LoadPat=SLV\_z CoordSys=GLOBAL MultiplierX=0 MultiplierY=0 MultiplierZ=0.397  
Area=3013 LoadPat=SLV\_x CoordSys=GLOBAL MultiplierX=0.442 MultiplierY=0 MultiplierZ=0  
Area=3013 LoadPat=SLV\_y CoordSys=GLOBAL MultiplierX=0 MultiplierY=0.442 MultiplierZ=0  
Area=3013 LoadPat=SLV\_z CoordSys=GLOBAL MultiplierX=0 MultiplierY=0 MultiplierZ=0.397  
Area=3014 LoadPat=SLV\_x CoordSys=GLOBAL MultiplierX=0.442 MultiplierY=0 MultiplierZ=0  
Area=3014 LoadPat=SLV\_y CoordSys=GLOBAL MultiplierX=0 MultiplierY=0.442 MultiplierZ=0  
Area=3014 LoadPat=SLV\_z CoordSys=GLOBAL MultiplierX=0 MultiplierY=0 MultiplierZ=0.397  
Area=3015 LoadPat=SLV\_x CoordSys=GLOBAL MultiplierX=0.442 MultiplierY=0 MultiplierZ=0  
Area=3015 LoadPat=SLV\_y CoordSys=GLOBAL MultiplierX=0 MultiplierY=0.442 MultiplierZ=0  
Area=3015 LoadPat=SLV\_z CoordSys=GLOBAL MultiplierX=0 MultiplierY=0 MultiplierZ=0.397  
Area=3016 LoadPat=SLV\_x CoordSys=GLOBAL MultiplierX=0.442 MultiplierY=0 MultiplierZ=0  
Area=3016 LoadPat=SLV\_y CoordSys=GLOBAL MultiplierX=0 MultiplierY=0.442 MultiplierZ=0  
Area=3016 LoadPat=SLV\_z CoordSys=GLOBAL MultiplierX=0 MultiplierY=0 MultiplierZ=0.397  
Area=3017 LoadPat=SLV\_x CoordSys=GLOBAL MultiplierX=0.442 MultiplierY=0 MultiplierZ=0  
Area=3017 LoadPat=SLV\_y CoordSys=GLOBAL MultiplierX=0 MultiplierY=0.442 MultiplierZ=0  
Area=3017 LoadPat=SLV\_z CoordSys=GLOBAL MultiplierX=0 MultiplierY=0 MultiplierZ=0.397  
Area=3018 LoadPat=SLV\_x CoordSys=GLOBAL MultiplierX=0.442 MultiplierY=0 MultiplierZ=0  
Area=3018 LoadPat=SLV\_y CoordSys=GLOBAL MultiplierX=0 MultiplierY=0.442 MultiplierZ=0  
Area=3018 LoadPat=SLV\_z CoordSys=GLOBAL MultiplierX=0 MultiplierY=0 MultiplierZ=0.397  
Area=3019 LoadPat=SLV\_x CoordSys=GLOBAL MultiplierX=0.442 MultiplierY=0 MultiplierZ=0  
Area=3019 LoadPat=SLV\_y CoordSys=GLOBAL MultiplierX=0 MultiplierY=0.442 MultiplierZ=0  
Area=3019 LoadPat=SLV\_z CoordSys=GLOBAL MultiplierX=0 MultiplierY=0 MultiplierZ=0.397  
Area=3020 LoadPat=SLV\_x CoordSys=GLOBAL MultiplierX=0.442 MultiplierY=0 MultiplierZ=0  
Area=3020 LoadPat=SLV\_y CoordSys=GLOBAL MultiplierX=0 MultiplierY=0.442 MultiplierZ=0  
Area=3020 LoadPat=SLV\_z CoordSys=GLOBAL MultiplierX=0 MultiplierY=0 MultiplierZ=0.397  
Area=3210 LoadPat=SLV\_x CoordSys=GLOBAL MultiplierX=0.442 MultiplierY=0 MultiplierZ=0  
Area=3210 LoadPat=SLV\_y CoordSys=GLOBAL MultiplierX=0 MultiplierY=0.442 MultiplierZ=0  
Area=3210 LoadPat=SLV\_z CoordSys=GLOBAL MultiplierX=0 MultiplierY=0 MultiplierZ=0.397  
Area=3211 LoadPat=SLV\_x CoordSys=GLOBAL MultiplierX=0.442 MultiplierY=0 MultiplierZ=0  
Area=3211 LoadPat=SLV\_y CoordSys=GLOBAL MultiplierX=0 MultiplierY=0.442 MultiplierZ=0  
Area=3211 LoadPat=SLV\_z CoordSys=GLOBAL MultiplierX=0 MultiplierY=0 MultiplierZ=0.397  
Area=3212 LoadPat=SLV\_x CoordSys=GLOBAL MultiplierX=0.442 MultiplierY=0 MultiplierZ=0  
Area=3212 LoadPat=SLV\_y CoordSys=GLOBAL MultiplierX=0 MultiplierY=0.442 MultiplierZ=0  
Area=3212 LoadPat=SLV\_z CoordSys=GLOBAL MultiplierX=0 MultiplierY=0 MultiplierZ=0.397  
Area=3213 LoadPat=SLV\_x CoordSys=GLOBAL MultiplierX=0.442 MultiplierY=0 MultiplierZ=0  
Area=3213 LoadPat=SLV\_y CoordSys=GLOBAL MultiplierX=0 MultiplierY=0.442 MultiplierZ=0  
Area=3213 LoadPat=SLV\_z CoordSys=GLOBAL MultiplierX=0 MultiplierY=0 MultiplierZ=0.397  
Area=3214 LoadPat=SLV\_x CoordSys=GLOBAL MultiplierX=0.442 MultiplierY=0 MultiplierZ=0  
Area=3214 LoadPat=SLV\_y CoordSys=GLOBAL MultiplierX=0 MultiplierY=0.442 MultiplierZ=0  
Area=3214 LoadPat=SLV\_z CoordSys=GLOBAL MultiplierX=0 MultiplierY=0 MultiplierZ=0.397  
Area=3215 LoadPat=SLV\_x CoordSys=GLOBAL MultiplierX=0.442 MultiplierY=0 MultiplierZ=0

APPALTATORE: <b>TELESE S.c.a r.l.</b> Consorzio Telese Società Consortile a Responsabilità Limitata	<b>ITINERARIO NAPOLI – BARI</b> <b>RADDOPPIO TRATTA CANCELLO-BENEVENTO</b> <b>II LOTTO FUNZIONALE FRASSO TELESINO – VITULANO</b> <b>2° SUBLOTTO TELESE – SAN LORENZO</b> <b>PROGETTO ESECUTIVO</b>
PROGETTAZIONE: Mandataria: <b>SYSTRA S.A.</b> Mandante: <b>SWS Engineering S.p.A.</b> <b>SYSTRA-SOTECNI S.p.A.</b>	COMMESSA <b>IF2R</b> LOTTO <b>2.2.E.ZZ</b> CODIFICA <b>CL</b> DOCUMENTO <b>VI.14.0.0.004</b> REV. <b>A</b> FOGLIO <b>143 di 597</b>
<b>PONTI E VIADOTTI – VI14</b> <b>"Struttura ad archi": Tabulato di calcolo – 2 di 2</b>	

Area=3215 LoadPat=SLV\_y CoordSys=GLOBAL MultiplierX=0 MultiplierY=0.442 MultiplierZ=0  
Area=3215 LoadPat=SLV\_z CoordSys=GLOBAL MultiplierX=0 MultiplierY=0 MultiplierZ=0.397  
Area=3216 LoadPat=SLV\_x CoordSys=GLOBAL MultiplierX=0.442 MultiplierY=0 MultiplierZ=0  
Area=3216 LoadPat=SLV\_y CoordSys=GLOBAL MultiplierX=0 MultiplierY=0.442 MultiplierZ=0  
Area=3216 LoadPat=SLV\_z CoordSys=GLOBAL MultiplierX=0 MultiplierY=0 MultiplierZ=0.397  
Area=3217 LoadPat=SLV\_x CoordSys=GLOBAL MultiplierX=0.442 MultiplierY=0 MultiplierZ=0  
Area=3217 LoadPat=SLV\_y CoordSys=GLOBAL MultiplierX=0 MultiplierY=0.442 MultiplierZ=0  
Area=3217 LoadPat=SLV\_z CoordSys=GLOBAL MultiplierX=0 MultiplierY=0 MultiplierZ=0.397  
Area=3218 LoadPat=SLV\_x CoordSys=GLOBAL MultiplierX=0.442 MultiplierY=0 MultiplierZ=0  
Area=3218 LoadPat=SLV\_y CoordSys=GLOBAL MultiplierX=0 MultiplierY=0.442 MultiplierZ=0  
Area=3218 LoadPat=SLV\_z CoordSys=GLOBAL MultiplierX=0 MultiplierY=0 MultiplierZ=0.397  
Area=3219 LoadPat=SLV\_x CoordSys=GLOBAL MultiplierX=0.442 MultiplierY=0 MultiplierZ=0  
Area=3219 LoadPat=SLV\_y CoordSys=GLOBAL MultiplierX=0 MultiplierY=0.442 MultiplierZ=0  
Area=3219 LoadPat=SLV\_z CoordSys=GLOBAL MultiplierX=0 MultiplierY=0 MultiplierZ=0.397  
Area=3220 LoadPat=SLV\_x CoordSys=GLOBAL MultiplierX=0.442 MultiplierY=0 MultiplierZ=0  
Area=3220 LoadPat=SLV\_y CoordSys=GLOBAL MultiplierX=0 MultiplierY=0.442 MultiplierZ=0  
Area=3220 LoadPat=SLV\_z CoordSys=GLOBAL MultiplierX=0 MultiplierY=0 MultiplierZ=0.397  
Area=3221 LoadPat=SLV\_x CoordSys=GLOBAL MultiplierX=0.442 MultiplierY=0 MultiplierZ=0  
Area=3221 LoadPat=SLV\_y CoordSys=GLOBAL MultiplierX=0 MultiplierY=0.442 MultiplierZ=0  
Area=3221 LoadPat=SLV\_z CoordSys=GLOBAL MultiplierX=0 MultiplierY=0 MultiplierZ=0.397  
Area=3222 LoadPat=SLV\_x CoordSys=GLOBAL MultiplierX=0.442 MultiplierY=0 MultiplierZ=0  
Area=3222 LoadPat=SLV\_y CoordSys=GLOBAL MultiplierX=0 MultiplierY=0.442 MultiplierZ=0  
Area=3222 LoadPat=SLV\_z CoordSys=GLOBAL MultiplierX=0 MultiplierY=0 MultiplierZ=0.397  
Area=3223 LoadPat=SLV\_x CoordSys=GLOBAL MultiplierX=0.442 MultiplierY=0 MultiplierZ=0  
Area=3223 LoadPat=SLV\_y CoordSys=GLOBAL MultiplierX=0 MultiplierY=0.442 MultiplierZ=0  
Area=3223 LoadPat=SLV\_z CoordSys=GLOBAL MultiplierX=0 MultiplierY=0 MultiplierZ=0.397  
Area=3224 LoadPat=SLV\_x CoordSys=GLOBAL MultiplierX=0.442 MultiplierY=0 MultiplierZ=0  
Area=3224 LoadPat=SLV\_y CoordSys=GLOBAL MultiplierX=0 MultiplierY=0.442 MultiplierZ=0  
Area=3224 LoadPat=SLV\_z CoordSys=GLOBAL MultiplierX=0 MultiplierY=0 MultiplierZ=0.397  
Area=3225 LoadPat=SLV\_x CoordSys=GLOBAL MultiplierX=0.442 MultiplierY=0 MultiplierZ=0  
Area=3225 LoadPat=SLV\_y CoordSys=GLOBAL MultiplierX=0 MultiplierY=0.442 MultiplierZ=0  
Area=3225 LoadPat=SLV\_z CoordSys=GLOBAL MultiplierX=0 MultiplierY=0 MultiplierZ=0.397  
Area=3226 LoadPat=SLV\_x CoordSys=GLOBAL MultiplierX=0.442 MultiplierY=0 MultiplierZ=0  
Area=3226 LoadPat=SLV\_y CoordSys=GLOBAL MultiplierX=0 MultiplierY=0.442 MultiplierZ=0  
Area=3226 LoadPat=SLV\_z CoordSys=GLOBAL MultiplierX=0 MultiplierY=0 MultiplierZ=0.397  
Area=3227 LoadPat=SLV\_x CoordSys=GLOBAL MultiplierX=0.442 MultiplierY=0 MultiplierZ=0  
Area=3227 LoadPat=SLV\_y CoordSys=GLOBAL MultiplierX=0 MultiplierY=0.442 MultiplierZ=0  
Area=3227 LoadPat=SLV\_z CoordSys=GLOBAL MultiplierX=0 MultiplierY=0 MultiplierZ=0.397  
Area=3228 LoadPat=SLV\_x CoordSys=GLOBAL MultiplierX=0.442 MultiplierY=0 MultiplierZ=0  
Area=3228 LoadPat=SLV\_y CoordSys=GLOBAL MultiplierX=0 MultiplierY=0.442 MultiplierZ=0  
Area=3228 LoadPat=SLV\_z CoordSys=GLOBAL MultiplierX=0 MultiplierY=0 MultiplierZ=0.397  
Area=3229 LoadPat=SLV\_x CoordSys=GLOBAL MultiplierX=0.442 MultiplierY=0 MultiplierZ=0  
Area=3229 LoadPat=SLV\_y CoordSys=GLOBAL MultiplierX=0 MultiplierY=0.442 MultiplierZ=0  
Area=3229 LoadPat=SLV\_z CoordSys=GLOBAL MultiplierX=0 MultiplierY=0 MultiplierZ=0.397  
Area=3230 LoadPat=SLV\_x CoordSys=GLOBAL MultiplierX=0.442 MultiplierY=0 MultiplierZ=0  
Area=3230 LoadPat=SLV\_y CoordSys=GLOBAL MultiplierX=0 MultiplierY=0.442 MultiplierZ=0  
Area=3230 LoadPat=SLV\_z CoordSys=GLOBAL MultiplierX=0 MultiplierY=0 MultiplierZ=0.397  
Area=3231 LoadPat=SLV\_x CoordSys=GLOBAL MultiplierX=0.442 MultiplierY=0 MultiplierZ=0  
Area=3231 LoadPat=SLV\_y CoordSys=GLOBAL MultiplierX=0 MultiplierY=0.442 MultiplierZ=0  
Area=3231 LoadPat=SLV\_z CoordSys=GLOBAL MultiplierX=0 MultiplierY=0 MultiplierZ=0.397

APPALTATORE: <b>TELESE S.c.a r.l.</b> Consorzio Telese Società Consortile a Responsabilità Limitata	<b>ITINERARIO NAPOLI – BARI</b>					
PROGETTAZIONE: Mandataria: SYSTRA S.A. Mandante: SWS Engineering S.p.A. SYSTRA-SOTECNI S.p.A.	<b>RADDOPPIO TRATTA CANCELLO-BENEVENTO</b>					
	<b>II LOTTO FUNZIONALE FRASSO TELESINO – VITULANO</b>					
	<b>2° SUBLOTTO TELESE – SAN LORENZO</b>					
	<b>PROGETTO ESECUTIVO</b>					
<b>PONTI E VIADOTTI – VI14</b> "Struttura ad archi": Tabulato di calcolo – 2 di 2	COMMESSA IF2R	LOTTO 2.2.E.ZZ	CODIFICA CL	DOCUMENTO VI.14.0.0.004	REV. A	FOGLIO 144 di 597

Area=3232 LoadPat=SLV\_x CoordSys=GLOBAL MultiplierX=0.442 MultiplierY=0 MultiplierZ=0  
Area=3232 LoadPat=SLV\_y CoordSys=GLOBAL MultiplierX=0 MultiplierY=0.442 MultiplierZ=0  
Area=3232 LoadPat=SLV\_z CoordSys=GLOBAL MultiplierX=0 MultiplierY=0 MultiplierZ=0.397  
Area=3233 LoadPat=SLV\_x CoordSys=GLOBAL MultiplierX=0.442 MultiplierY=0 MultiplierZ=0  
Area=3233 LoadPat=SLV\_y CoordSys=GLOBAL MultiplierX=0 MultiplierY=0.442 MultiplierZ=0  
Area=3233 LoadPat=SLV\_z CoordSys=GLOBAL MultiplierX=0 MultiplierY=0 MultiplierZ=0.397  
Area=3234 LoadPat=SLV\_x CoordSys=GLOBAL MultiplierX=0.442 MultiplierY=0 MultiplierZ=0  
Area=3234 LoadPat=SLV\_y CoordSys=GLOBAL MultiplierX=0 MultiplierY=0.442 MultiplierZ=0  
Area=3234 LoadPat=SLV\_z CoordSys=GLOBAL MultiplierX=0 MultiplierY=0 MultiplierZ=0.397  
Area=3235 LoadPat=SLV\_x CoordSys=GLOBAL MultiplierX=0.442 MultiplierY=0 MultiplierZ=0  
Area=3235 LoadPat=SLV\_y CoordSys=GLOBAL MultiplierX=0 MultiplierY=0.442 MultiplierZ=0  
Area=3235 LoadPat=SLV\_z CoordSys=GLOBAL MultiplierX=0 MultiplierY=0 MultiplierZ=0.397  
Area=3284 LoadPat=SLV\_x CoordSys=GLOBAL MultiplierX=0.442 MultiplierY=0 MultiplierZ=0  
Area=3284 LoadPat=SLV\_y CoordSys=GLOBAL MultiplierX=0 MultiplierY=0.442 MultiplierZ=0  
Area=3284 LoadPat=SLV\_z CoordSys=GLOBAL MultiplierX=0 MultiplierY=0 MultiplierZ=0.397  
Area=3286 LoadPat=SLV\_x CoordSys=GLOBAL MultiplierX=0.442 MultiplierY=0 MultiplierZ=0  
Area=3286 LoadPat=SLV\_y CoordSys=GLOBAL MultiplierX=0 MultiplierY=0.442 MultiplierZ=0  
Area=3286 LoadPat=SLV\_z CoordSys=GLOBAL MultiplierX=0 MultiplierY=0 MultiplierZ=0.397  
Area=3287 LoadPat=SLV\_x CoordSys=GLOBAL MultiplierX=0.442 MultiplierY=0 MultiplierZ=0  
Area=3287 LoadPat=SLV\_y CoordSys=GLOBAL MultiplierX=0 MultiplierY=0.442 MultiplierZ=0  
Area=3287 LoadPat=SLV\_z CoordSys=GLOBAL MultiplierX=0 MultiplierY=0 MultiplierZ=0.397  
Area=3288 LoadPat=SLV\_x CoordSys=GLOBAL MultiplierX=0.442 MultiplierY=0 MultiplierZ=0  
Area=3288 LoadPat=SLV\_y CoordSys=GLOBAL MultiplierX=0 MultiplierY=0.442 MultiplierZ=0  
Area=3288 LoadPat=SLV\_z CoordSys=GLOBAL MultiplierX=0 MultiplierY=0 MultiplierZ=0.397  
Area=3289 LoadPat=SLV\_x CoordSys=GLOBAL MultiplierX=0.442 MultiplierY=0 MultiplierZ=0  
Area=3289 LoadPat=SLV\_y CoordSys=GLOBAL MultiplierX=0 MultiplierY=0.442 MultiplierZ=0  
Area=3289 LoadPat=SLV\_z CoordSys=GLOBAL MultiplierX=0 MultiplierY=0 MultiplierZ=0.397  
Area=3290 LoadPat=SLV\_x CoordSys=GLOBAL MultiplierX=0.442 MultiplierY=0 MultiplierZ=0  
Area=3290 LoadPat=SLV\_y CoordSys=GLOBAL MultiplierX=0 MultiplierY=0.442 MultiplierZ=0  
Area=3290 LoadPat=SLV\_z CoordSys=GLOBAL MultiplierX=0 MultiplierY=0 MultiplierZ=0.397  
Area=3291 LoadPat=SLV\_x CoordSys=GLOBAL MultiplierX=0.442 MultiplierY=0 MultiplierZ=0  
Area=3291 LoadPat=SLV\_y CoordSys=GLOBAL MultiplierX=0 MultiplierY=0.442 MultiplierZ=0  
Area=3291 LoadPat=SLV\_z CoordSys=GLOBAL MultiplierX=0 MultiplierY=0 MultiplierZ=0.397  
Area=3292 LoadPat=SLV\_x CoordSys=GLOBAL MultiplierX=0.442 MultiplierY=0 MultiplierZ=0  
Area=3292 LoadPat=SLV\_y CoordSys=GLOBAL MultiplierX=0 MultiplierY=0.442 MultiplierZ=0  
Area=3292 LoadPat=SLV\_z CoordSys=GLOBAL MultiplierX=0 MultiplierY=0 MultiplierZ=0.397  
Area=3293 LoadPat=SLV\_x CoordSys=GLOBAL MultiplierX=0.442 MultiplierY=0 MultiplierZ=0  
Area=3293 LoadPat=SLV\_y CoordSys=GLOBAL MultiplierX=0 MultiplierY=0.442 MultiplierZ=0  
Area=3293 LoadPat=SLV\_z CoordSys=GLOBAL MultiplierX=0 MultiplierY=0 MultiplierZ=0.397  
Area=3294 LoadPat=SLV\_x CoordSys=GLOBAL MultiplierX=0.442 MultiplierY=0 MultiplierZ=0  
Area=3294 LoadPat=SLV\_y CoordSys=GLOBAL MultiplierX=0 MultiplierY=0.442 MultiplierZ=0  
Area=3294 LoadPat=SLV\_z CoordSys=GLOBAL MultiplierX=0 MultiplierY=0 MultiplierZ=0.397  
Area=3295 LoadPat=SLV\_x CoordSys=GLOBAL MultiplierX=0.442 MultiplierY=0 MultiplierZ=0  
Area=3295 LoadPat=SLV\_y CoordSys=GLOBAL MultiplierX=0 MultiplierY=0.442 MultiplierZ=0  
Area=3295 LoadPat=SLV\_z CoordSys=GLOBAL MultiplierX=0 MultiplierY=0 MultiplierZ=0.397  
Area=3296 LoadPat=SLV\_x CoordSys=GLOBAL MultiplierX=0.442 MultiplierY=0 MultiplierZ=0  
Area=3296 LoadPat=SLV\_y CoordSys=GLOBAL MultiplierX=0 MultiplierY=0.442 MultiplierZ=0  
Area=3296 LoadPat=SLV\_z CoordSys=GLOBAL MultiplierX=0 MultiplierY=0 MultiplierZ=0.397  
Area=3297 LoadPat=SLV\_x CoordSys=GLOBAL MultiplierX=0.442 MultiplierY=0 MultiplierZ=0  
Area=3297 LoadPat=SLV\_y CoordSys=GLOBAL MultiplierX=0 MultiplierY=0.442 MultiplierZ=0  
Area=3297 LoadPat=SLV\_z CoordSys=GLOBAL MultiplierX=0 MultiplierY=0.442 MultiplierZ=0



APPALDATORE: <b>TELESE S.c.a r.l.</b> Consorzio Telese Società Consortile a Responsabilità Limitata	<b>ITINERARIO NAPOLI – BARI</b> <b>RADDOPPIO TRATTA CANCELLO-BENEVENTO</b> <b>II LOTTO FUNZIONALE FRASSO TELESINO – VITULANO</b> <b>2° SUBLOTTO TELESE – SAN LORENZO</b>  <b>PROGETTO ESECUTIVO</b>						
PROGETTAZIONE: Mandataria: <b>SYSTRA S.A.</b> Mandante: <b>SWS Engineering S.p.A.</b> <b>SYSTRA-SOTECNI S.p.A.</b>	<table border="1"> <tr> <td data-bbox="766 331 901 369"> <b>COMMESSA</b>  <b>IF2R</b> </td> <td data-bbox="901 331 1013 369"> <b>LOTTO</b>  <b>2.2.E.ZZ</b> </td> <td data-bbox="1013 331 1125 369"> <b>CODIFICA</b>  <b>CL</b> </td> <td data-bbox="1125 331 1268 369"> <b>DOCUMENTO</b>  <b>VI.14.0.0.004</b> </td> <td data-bbox="1268 331 1364 369"> <b>REV.</b>  <b>A</b> </td> <td data-bbox="1364 331 1476 369"> <b>FOGLIO</b>  <b>145 di 597</b> </td> </tr> </table>	<b>COMMESSA</b> <b>IF2R</b>	<b>LOTTO</b> <b>2.2.E.ZZ</b>	<b>CODIFICA</b> <b>CL</b>	<b>DOCUMENTO</b> <b>VI.14.0.0.004</b>	<b>REV.</b> <b>A</b>	<b>FOGLIO</b> <b>145 di 597</b>
<b>COMMESSA</b> <b>IF2R</b>	<b>LOTTO</b> <b>2.2.E.ZZ</b>	<b>CODIFICA</b> <b>CL</b>	<b>DOCUMENTO</b> <b>VI.14.0.0.004</b>	<b>REV.</b> <b>A</b>	<b>FOGLIO</b> <b>145 di 597</b>		
<b>PONTI E VIADOTTI – VI14</b> <b>"Struttura ad archi": Tabulato di calcolo – 2 di 2</b>							

Area=3297 LoadPat=SLV\_z CoordSys=GLOBAL MultiplierX=0 MultiplierY=0 MultiplierZ=0.397  
Area=3298 LoadPat=SLV\_x CoordSys=GLOBAL MultiplierX=0.442 MultiplierY=0 MultiplierZ=0  
Area=3298 LoadPat=SLV\_y CoordSys=GLOBAL MultiplierX=0 MultiplierY=0.442 MultiplierZ=0  
Area=3298 LoadPat=SLV\_z CoordSys=GLOBAL MultiplierX=0 MultiplierY=0 MultiplierZ=0.397  
Area=3299 LoadPat=SLV\_x CoordSys=GLOBAL MultiplierX=0.442 MultiplierY=0 MultiplierZ=0  
Area=3299 LoadPat=SLV\_y CoordSys=GLOBAL MultiplierX=0 MultiplierY=0.442 MultiplierZ=0  
Area=3299 LoadPat=SLV\_z CoordSys=GLOBAL MultiplierX=0 MultiplierY=0 MultiplierZ=0.397  
Area=3300 LoadPat=SLV\_x CoordSys=GLOBAL MultiplierX=0.442 MultiplierY=0 MultiplierZ=0  
Area=3300 LoadPat=SLV\_y CoordSys=GLOBAL MultiplierX=0 MultiplierY=0.442 MultiplierZ=0  
Area=3300 LoadPat=SLV\_z CoordSys=GLOBAL MultiplierX=0 MultiplierY=0 MultiplierZ=0.397  
Area=3301 LoadPat=SLV\_x CoordSys=GLOBAL MultiplierX=0.442 MultiplierY=0 MultiplierZ=0  
Area=3301 LoadPat=SLV\_y CoordSys=GLOBAL MultiplierX=0 MultiplierY=0.442 MultiplierZ=0  
Area=3301 LoadPat=SLV\_z CoordSys=GLOBAL MultiplierX=0 MultiplierY=0 MultiplierZ=0.397  
Area=3302 LoadPat=SLV\_x CoordSys=GLOBAL MultiplierX=0.442 MultiplierY=0 MultiplierZ=0  
Area=3302 LoadPat=SLV\_y CoordSys=GLOBAL MultiplierX=0 MultiplierY=0.442 MultiplierZ=0  
Area=3302 LoadPat=SLV\_z CoordSys=GLOBAL MultiplierX=0 MultiplierY=0 MultiplierZ=0.397  
Area=3303 LoadPat=SLV\_x CoordSys=GLOBAL MultiplierX=0.442 MultiplierY=0 MultiplierZ=0  
Area=3303 LoadPat=SLV\_y CoordSys=GLOBAL MultiplierX=0 MultiplierY=0.442 MultiplierZ=0  
Area=3303 LoadPat=SLV\_z CoordSys=GLOBAL MultiplierX=0 MultiplierY=0 MultiplierZ=0.397  
Area=3304 LoadPat=SLV\_x CoordSys=GLOBAL MultiplierX=0.442 MultiplierY=0 MultiplierZ=0  
Area=3304 LoadPat=SLV\_y CoordSys=GLOBAL MultiplierX=0 MultiplierY=0.442 MultiplierZ=0  
Area=3304 LoadPat=SLV\_z CoordSys=GLOBAL MultiplierX=0 MultiplierY=0 MultiplierZ=0.397  
Area=3305 LoadPat=SLV\_x CoordSys=GLOBAL MultiplierX=0.442 MultiplierY=0 MultiplierZ=0  
Area=3305 LoadPat=SLV\_y CoordSys=GLOBAL MultiplierX=0 MultiplierY=0.442 MultiplierZ=0  
Area=3305 LoadPat=SLV\_z CoordSys=GLOBAL MultiplierX=0 MultiplierY=0 MultiplierZ=0.397  
Area=3306 LoadPat=SLV\_x CoordSys=GLOBAL MultiplierX=0.442 MultiplierY=0 MultiplierZ=0  
Area=3306 LoadPat=SLV\_y CoordSys=GLOBAL MultiplierX=0 MultiplierY=0.442 MultiplierZ=0  
Area=3306 LoadPat=SLV\_z CoordSys=GLOBAL MultiplierX=0 MultiplierY=0 MultiplierZ=0.397  
Area=3307 LoadPat=SLV\_x CoordSys=GLOBAL MultiplierX=0.442 MultiplierY=0 MultiplierZ=0  
Area=3307 LoadPat=SLV\_y CoordSys=GLOBAL MultiplierX=0 MultiplierY=0.442 MultiplierZ=0  
Area=3307 LoadPat=SLV\_z CoordSys=GLOBAL MultiplierX=0 MultiplierY=0 MultiplierZ=0.397  
Area=3308 LoadPat=SLV\_x CoordSys=GLOBAL MultiplierX=0.442 MultiplierY=0 MultiplierZ=0  
Area=3308 LoadPat=SLV\_y CoordSys=GLOBAL MultiplierX=0 MultiplierY=0.442 MultiplierZ=0  
Area=3308 LoadPat=SLV\_z CoordSys=GLOBAL MultiplierX=0 MultiplierY=0 MultiplierZ=0.397  
Area=3309 LoadPat=SLV\_x CoordSys=GLOBAL MultiplierX=0.442 MultiplierY=0 MultiplierZ=0  
Area=3309 LoadPat=SLV\_y CoordSys=GLOBAL MultiplierX=0 MultiplierY=0.442 MultiplierZ=0  
Area=3309 LoadPat=SLV\_z CoordSys=GLOBAL MultiplierX=0 MultiplierY=0 MultiplierZ=0.397  
Area=3310 LoadPat=SLV\_x CoordSys=GLOBAL MultiplierX=0.442 MultiplierY=0 MultiplierZ=0  
Area=3310 LoadPat=SLV\_y CoordSys=GLOBAL MultiplierX=0 MultiplierY=0.442 MultiplierZ=0  
Area=3310 LoadPat=SLV\_z CoordSys=GLOBAL MultiplierX=0 MultiplierY=0 MultiplierZ=0.397  
Area=3311 LoadPat=SLV\_x CoordSys=GLOBAL MultiplierX=0.442 MultiplierY=0 MultiplierZ=0  
Area=3311 LoadPat=SLV\_y CoordSys=GLOBAL MultiplierX=0 MultiplierY=0.442 MultiplierZ=0  
Area=3311 LoadPat=SLV\_z CoordSys=GLOBAL MultiplierX=0 MultiplierY=0 MultiplierZ=0.397  
Area=3312 LoadPat=SLV\_x CoordSys=GLOBAL MultiplierX=0.442 MultiplierY=0 MultiplierZ=0  
Area=3312 LoadPat=SLV\_y CoordSys=GLOBAL MultiplierX=0 MultiplierY=0.442 MultiplierZ=0  
Area=3312 LoadPat=SLV\_z CoordSys=GLOBAL MultiplierX=0 MultiplierY=0 MultiplierZ=0.397  
Area=3313 LoadPat=SLV\_x CoordSys=GLOBAL MultiplierX=0.442 MultiplierY=0 MultiplierZ=0  
Area=3313 LoadPat=SLV\_y CoordSys=GLOBAL MultiplierX=0 MultiplierY=0.442 MultiplierZ=0  
Area=3313 LoadPat=SLV\_z CoordSys=GLOBAL MultiplierX=0 MultiplierY=0 MultiplierZ=0.397  
Area=3314 LoadPat=SLV\_x CoordSys=GLOBAL MultiplierX=0.442 MultiplierY=0 MultiplierZ=0

APPALTATORE: <b>TELESE S.c.a r.l.</b> Consorzio Telese Società Consortile a Responsabilità Limitata	<b>ITINERARIO NAPOLI – BARI</b> <b>RADDOPPIO TRATTA CANCELLO-BENEVENTO</b> <b>II LOTTO FUNZIONALE FRASSO TELESINO – VITULANO</b> <b>2° SUBLOTTO TELESE – SAN LORENZO</b> <b>PROGETTO ESECUTIVO</b>						
PROGETTAZIONE: Mandataria: <b>SYSTRA S.A.</b> Mandante: <b>SWS Engineering S.p.A.</b> <b>SYSTRA-SOTECNI S.p.A.</b>							
<b>PONTI E VIADOTTI – VI14</b> <b>"Struttura ad archi": Tabulato di calcolo – 2 di 2</b>	<table border="1"> <tr> <td>COMMESSA IF2R</td> <td>LOTTO 2.2.E.ZZ</td> <td>CODIFICA CL</td> <td>DOCUMENTO VI.14.0.0.004</td> <td>REV. A</td> <td>FOGLIO 146 di 597</td> </tr> </table>	COMMESSA IF2R	LOTTO 2.2.E.ZZ	CODIFICA CL	DOCUMENTO VI.14.0.0.004	REV. A	FOGLIO 146 di 597
COMMESSA IF2R	LOTTO 2.2.E.ZZ	CODIFICA CL	DOCUMENTO VI.14.0.0.004	REV. A	FOGLIO 146 di 597		

Area=3314 LoadPat=SLV\_y CoordSys=GLOBAL MultiplierX=0 MultiplierY=0.442 MultiplierZ=0  
Area=3314 LoadPat=SLV\_z CoordSys=GLOBAL MultiplierX=0 MultiplierY=0 MultiplierZ=0.397  
Area=3315 LoadPat=SLV\_x CoordSys=GLOBAL MultiplierX=0.442 MultiplierY=0 MultiplierZ=0  
Area=3315 LoadPat=SLV\_y CoordSys=GLOBAL MultiplierX=0 MultiplierY=0.442 MultiplierZ=0  
Area=3315 LoadPat=SLV\_z CoordSys=GLOBAL MultiplierX=0 MultiplierY=0 MultiplierZ=0.397  
Area=3316 LoadPat=SLV\_x CoordSys=GLOBAL MultiplierX=0.442 MultiplierY=0 MultiplierZ=0  
Area=3316 LoadPat=SLV\_y CoordSys=GLOBAL MultiplierX=0 MultiplierY=0.442 MultiplierZ=0  
Area=3316 LoadPat=SLV\_z CoordSys=GLOBAL MultiplierX=0 MultiplierY=0 MultiplierZ=0.397  
Area=3317 LoadPat=SLV\_x CoordSys=GLOBAL MultiplierX=0.442 MultiplierY=0 MultiplierZ=0  
Area=3317 LoadPat=SLV\_y CoordSys=GLOBAL MultiplierX=0 MultiplierY=0.442 MultiplierZ=0  
Area=3317 LoadPat=SLV\_z CoordSys=GLOBAL MultiplierX=0 MultiplierY=0 MultiplierZ=0.397  
Area=3318 LoadPat=SLV\_x CoordSys=GLOBAL MultiplierX=0.442 MultiplierY=0 MultiplierZ=0  
Area=3318 LoadPat=SLV\_y CoordSys=GLOBAL MultiplierX=0 MultiplierY=0.442 MultiplierZ=0  
Area=3318 LoadPat=SLV\_z CoordSys=GLOBAL MultiplierX=0 MultiplierY=0 MultiplierZ=0.397  
Area=3319 LoadPat=SLV\_x CoordSys=GLOBAL MultiplierX=0.442 MultiplierY=0 MultiplierZ=0  
Area=3319 LoadPat=SLV\_y CoordSys=GLOBAL MultiplierX=0 MultiplierY=0.442 MultiplierZ=0  
Area=3319 LoadPat=SLV\_z CoordSys=GLOBAL MultiplierX=0 MultiplierY=0 MultiplierZ=0.397  
Area=3320 LoadPat=SLV\_x CoordSys=GLOBAL MultiplierX=0.442 MultiplierY=0 MultiplierZ=0  
Area=3320 LoadPat=SLV\_y CoordSys=GLOBAL MultiplierX=0 MultiplierY=0.442 MultiplierZ=0  
Area=3320 LoadPat=SLV\_z CoordSys=GLOBAL MultiplierX=0 MultiplierY=0 MultiplierZ=0.397  
Area=3321 LoadPat=SLV\_x CoordSys=GLOBAL MultiplierX=0.442 MultiplierY=0 MultiplierZ=0  
Area=3321 LoadPat=SLV\_y CoordSys=GLOBAL MultiplierX=0 MultiplierY=0.442 MultiplierZ=0  
Area=3321 LoadPat=SLV\_z CoordSys=GLOBAL MultiplierX=0 MultiplierY=0 MultiplierZ=0.397  
Area=3322 LoadPat=SLV\_x CoordSys=GLOBAL MultiplierX=0.442 MultiplierY=0 MultiplierZ=0  
Area=3322 LoadPat=SLV\_y CoordSys=GLOBAL MultiplierX=0 MultiplierY=0.442 MultiplierZ=0  
Area=3322 LoadPat=SLV\_z CoordSys=GLOBAL MultiplierX=0 MultiplierY=0 MultiplierZ=0.397  
Area=3323 LoadPat=SLV\_x CoordSys=GLOBAL MultiplierX=0.442 MultiplierY=0 MultiplierZ=0  
Area=3323 LoadPat=SLV\_y CoordSys=GLOBAL MultiplierX=0 MultiplierY=0.442 MultiplierZ=0  
Area=3323 LoadPat=SLV\_z CoordSys=GLOBAL MultiplierX=0 MultiplierY=0 MultiplierZ=0.397  
Area=3324 LoadPat=SLV\_x CoordSys=GLOBAL MultiplierX=0.442 MultiplierY=0 MultiplierZ=0  
Area=3324 LoadPat=SLV\_y CoordSys=GLOBAL MultiplierX=0 MultiplierY=0.442 MultiplierZ=0  
Area=3324 LoadPat=SLV\_z CoordSys=GLOBAL MultiplierX=0 MultiplierY=0 MultiplierZ=0.397  
Area=3325 LoadPat=SLV\_x CoordSys=GLOBAL MultiplierX=0.442 MultiplierY=0 MultiplierZ=0  
Area=3325 LoadPat=SLV\_y CoordSys=GLOBAL MultiplierX=0 MultiplierY=0.442 MultiplierZ=0  
Area=3325 LoadPat=SLV\_z CoordSys=GLOBAL MultiplierX=0 MultiplierY=0 MultiplierZ=0.397  
Area=3326 LoadPat=SLV\_x CoordSys=GLOBAL MultiplierX=0.442 MultiplierY=0 MultiplierZ=0  
Area=3326 LoadPat=SLV\_y CoordSys=GLOBAL MultiplierX=0 MultiplierY=0.442 MultiplierZ=0  
Area=3326 LoadPat=SLV\_z CoordSys=GLOBAL MultiplierX=0 MultiplierY=0 MultiplierZ=0.397  
Area=3327 LoadPat=SLV\_x CoordSys=GLOBAL MultiplierX=0.442 MultiplierY=0 MultiplierZ=0  
Area=3327 LoadPat=SLV\_y CoordSys=GLOBAL MultiplierX=0 MultiplierY=0.442 MultiplierZ=0  
Area=3327 LoadPat=SLV\_z CoordSys=GLOBAL MultiplierX=0 MultiplierY=0 MultiplierZ=0.397  
Area=3328 LoadPat=SLV\_x CoordSys=GLOBAL MultiplierX=0.442 MultiplierY=0 MultiplierZ=0  
Area=3328 LoadPat=SLV\_y CoordSys=GLOBAL MultiplierX=0 MultiplierY=0.442 MultiplierZ=0  
Area=3328 LoadPat=SLV\_z CoordSys=GLOBAL MultiplierX=0 MultiplierY=0 MultiplierZ=0.397  
Area=3329 LoadPat=SLV\_x CoordSys=GLOBAL MultiplierX=0.442 MultiplierY=0 MultiplierZ=0  
Area=3329 LoadPat=SLV\_y CoordSys=GLOBAL MultiplierX=0 MultiplierY=0.442 MultiplierZ=0  
Area=3329 LoadPat=SLV\_z CoordSys=GLOBAL MultiplierX=0 MultiplierY=0 MultiplierZ=0.397  
Area=3330 LoadPat=SLV\_x CoordSys=GLOBAL MultiplierX=0.442 MultiplierY=0 MultiplierZ=0  
Area=3330 LoadPat=SLV\_y CoordSys=GLOBAL MultiplierX=0 MultiplierY=0.442 MultiplierZ=0  
Area=3330 LoadPat=SLV\_z CoordSys=GLOBAL MultiplierX=0 MultiplierY=0 MultiplierZ=0.397

APPALTATORE: <b>TELESE S.c.a r.l.</b> Consorzio Telese Società Consortile a Responsabilità Limitata	<b>ITINERARIO NAPOLI – BARI</b>					
PROGETTAZIONE: Mandataria: SYSTRA S.A. Mandante: SWS Engineering S.p.A. SYSTRA-SOTECNI S.p.A.	<b>RADDOPPIO TRATTA CANCELLO-BENEVENTO</b>					
	<b>II LOTTO FUNZIONALE FRASSO TELESINO – VITULANO</b>					
	<b>2° SUBLOTTO TELESE – SAN LORENZO</b>					
	<b>PROGETTO ESECUTIVO</b>					
<b>PONTI E VIADOTTI – VI14</b> "Struttura ad archi": Tabulato di calcolo – 2 di 2	COMMESSA IF2R	LOTTO 2.2.E.ZZ	CODIFICA CL	DOCUMENTO VI.14.0.0.004	REV. A	FOGLIO 147 di 597

Area=3331 LoadPat=SLV\_x CoordSys=GLOBAL MultiplierX=0.442 MultiplierY=0 MultiplierZ=0  
Area=3331 LoadPat=SLV\_y CoordSys=GLOBAL MultiplierX=0 MultiplierY=0.442 MultiplierZ=0  
Area=3331 LoadPat=SLV\_z CoordSys=GLOBAL MultiplierX=0 MultiplierY=0 MultiplierZ=0.397  
Area=3332 LoadPat=SLV\_x CoordSys=GLOBAL MultiplierX=0.442 MultiplierY=0 MultiplierZ=0  
Area=3332 LoadPat=SLV\_y CoordSys=GLOBAL MultiplierX=0 MultiplierY=0.442 MultiplierZ=0  
Area=3332 LoadPat=SLV\_z CoordSys=GLOBAL MultiplierX=0 MultiplierY=0 MultiplierZ=0.397  
Area=3333 LoadPat=SLV\_x CoordSys=GLOBAL MultiplierX=0.442 MultiplierY=0 MultiplierZ=0  
Area=3333 LoadPat=SLV\_y CoordSys=GLOBAL MultiplierX=0 MultiplierY=0.442 MultiplierZ=0  
Area=3333 LoadPat=SLV\_z CoordSys=GLOBAL MultiplierX=0 MultiplierY=0 MultiplierZ=0.397  
Area=3334 LoadPat=SLV\_x CoordSys=GLOBAL MultiplierX=0.442 MultiplierY=0 MultiplierZ=0  
Area=3334 LoadPat=SLV\_y CoordSys=GLOBAL MultiplierX=0 MultiplierY=0.442 MultiplierZ=0  
Area=3334 LoadPat=SLV\_z CoordSys=GLOBAL MultiplierX=0 MultiplierY=0 MultiplierZ=0.397  
Area=3335 LoadPat=SLV\_x CoordSys=GLOBAL MultiplierX=0.442 MultiplierY=0 MultiplierZ=0  
Area=3335 LoadPat=SLV\_y CoordSys=GLOBAL MultiplierX=0 MultiplierY=0.442 MultiplierZ=0  
Area=3335 LoadPat=SLV\_z CoordSys=GLOBAL MultiplierX=0 MultiplierY=0 MultiplierZ=0.397  
Area=3336 LoadPat=SLV\_x CoordSys=GLOBAL MultiplierX=0.442 MultiplierY=0 MultiplierZ=0  
Area=3336 LoadPat=SLV\_y CoordSys=GLOBAL MultiplierX=0 MultiplierY=0.442 MultiplierZ=0  
Area=3336 LoadPat=SLV\_z CoordSys=GLOBAL MultiplierX=0 MultiplierY=0 MultiplierZ=0.397  
Area=3337 LoadPat=SLV\_x CoordSys=GLOBAL MultiplierX=0.442 MultiplierY=0 MultiplierZ=0  
Area=3337 LoadPat=SLV\_y CoordSys=GLOBAL MultiplierX=0 MultiplierY=0.442 MultiplierZ=0  
Area=3337 LoadPat=SLV\_z CoordSys=GLOBAL MultiplierX=0 MultiplierY=0 MultiplierZ=0.397  
Area=3338 LoadPat=SLV\_x CoordSys=GLOBAL MultiplierX=0.442 MultiplierY=0 MultiplierZ=0  
Area=3338 LoadPat=SLV\_y CoordSys=GLOBAL MultiplierX=0 MultiplierY=0.442 MultiplierZ=0  
Area=3338 LoadPat=SLV\_z CoordSys=GLOBAL MultiplierX=0 MultiplierY=0 MultiplierZ=0.397  
Area=3339 LoadPat=SLV\_x CoordSys=GLOBAL MultiplierX=0.442 MultiplierY=0 MultiplierZ=0  
Area=3339 LoadPat=SLV\_y CoordSys=GLOBAL MultiplierX=0 MultiplierY=0.442 MultiplierZ=0  
Area=3339 LoadPat=SLV\_z CoordSys=GLOBAL MultiplierX=0 MultiplierY=0 MultiplierZ=0.397  
Area=3340 LoadPat=SLV\_x CoordSys=GLOBAL MultiplierX=0.442 MultiplierY=0 MultiplierZ=0  
Area=3340 LoadPat=SLV\_y CoordSys=GLOBAL MultiplierX=0 MultiplierY=0.442 MultiplierZ=0  
Area=3340 LoadPat=SLV\_z CoordSys=GLOBAL MultiplierX=0 MultiplierY=0 MultiplierZ=0.397  
Area=3341 LoadPat=SLV\_x CoordSys=GLOBAL MultiplierX=0.442 MultiplierY=0 MultiplierZ=0  
Area=3341 LoadPat=SLV\_y CoordSys=GLOBAL MultiplierX=0 MultiplierY=0.442 MultiplierZ=0  
Area=3341 LoadPat=SLV\_z CoordSys=GLOBAL MultiplierX=0 MultiplierY=0 MultiplierZ=0.397  
Area=3342 LoadPat=SLV\_x CoordSys=GLOBAL MultiplierX=0.442 MultiplierY=0 MultiplierZ=0  
Area=3342 LoadPat=SLV\_y CoordSys=GLOBAL MultiplierX=0 MultiplierY=0.442 MultiplierZ=0  
Area=3342 LoadPat=SLV\_z CoordSys=GLOBAL MultiplierX=0 MultiplierY=0 MultiplierZ=0.397  
Area=3343 LoadPat=SLV\_x CoordSys=GLOBAL MultiplierX=0.442 MultiplierY=0 MultiplierZ=0  
Area=3343 LoadPat=SLV\_y CoordSys=GLOBAL MultiplierX=0 MultiplierY=0.442 MultiplierZ=0  
Area=3343 LoadPat=SLV\_z CoordSys=GLOBAL MultiplierX=0 MultiplierY=0 MultiplierZ=0.397  
Area=3344 LoadPat=SLV\_x CoordSys=GLOBAL MultiplierX=0.442 MultiplierY=0 MultiplierZ=0  
Area=3344 LoadPat=SLV\_y CoordSys=GLOBAL MultiplierX=0 MultiplierY=0.442 MultiplierZ=0  
Area=3344 LoadPat=SLV\_z CoordSys=GLOBAL MultiplierX=0 MultiplierY=0 MultiplierZ=0.397  
Area=3345 LoadPat=SLV\_x CoordSys=GLOBAL MultiplierX=0.442 MultiplierY=0 MultiplierZ=0  
Area=3345 LoadPat=SLV\_y CoordSys=GLOBAL MultiplierX=0 MultiplierY=0.442 MultiplierZ=0  
Area=3345 LoadPat=SLV\_z CoordSys=GLOBAL MultiplierX=0 MultiplierY=0 MultiplierZ=0.397  
Area=3346 LoadPat=SLV\_x CoordSys=GLOBAL MultiplierX=0.442 MultiplierY=0 MultiplierZ=0  
Area=3346 LoadPat=SLV\_y CoordSys=GLOBAL MultiplierX=0 MultiplierY=0.442 MultiplierZ=0  
Area=3346 LoadPat=SLV\_z CoordSys=GLOBAL MultiplierX=0 MultiplierY=0 MultiplierZ=0.397  
Area=3347 LoadPat=SLV\_x CoordSys=GLOBAL MultiplierX=0.442 MultiplierY=0 MultiplierZ=0  
Area=3347 LoadPat=SLV\_y CoordSys=GLOBAL MultiplierX=0 MultiplierY=0.442 MultiplierZ=0

APPALTATORE: <b>TELESE S.c.a r.l.</b> Consorzio Telese Società Consortile a Responsabilità Limitata	<b>ITINERARIO NAPOLI – BARI</b> <b>RADDOPPIO TRATTA CANCELLO-BENEVENTO</b> <b>II LOTTO FUNZIONALE FRASSO TELESINO – VITULANO</b> <b>2° SUBLOTTO TELESE – SAN LORENZO</b> <b>PROGETTO ESECUTIVO</b>
PROGETTAZIONE: Mandataria: <b>SYSTRA S.A.</b> Mandante: <b>SWS Engineering S.p.A.</b> <b>SYSTRA-SOTECNI S.p.A.</b>	COMMESSA <b>IF2R</b> LOTTO <b>2.2.E.ZZ</b> CODIFICA <b>CL</b> DOCUMENTO <b>VI.14.0.0.004</b> REV. <b>A</b> FOGLIO <b>148 di 597</b>
<b>PONTI E VIADOTTI – VI14</b> <b>"Struttura ad archi": Tabulato di calcolo – 2 di 2</b>	

Area=3347 LoadPat=SLV\_z CoordSys=GLOBAL MultiplierX=0 MultiplierY=0 MultiplierZ=0.397  
Area=3348 LoadPat=SLV\_x CoordSys=GLOBAL MultiplierX=0.442 MultiplierY=0 MultiplierZ=0  
Area=3348 LoadPat=SLV\_y CoordSys=GLOBAL MultiplierX=0 MultiplierY=0.442 MultiplierZ=0  
Area=3348 LoadPat=SLV\_z CoordSys=GLOBAL MultiplierX=0 MultiplierY=0 MultiplierZ=0.397  
Area=3349 LoadPat=SLV\_x CoordSys=GLOBAL MultiplierX=0.442 MultiplierY=0 MultiplierZ=0  
Area=3349 LoadPat=SLV\_y CoordSys=GLOBAL MultiplierX=0 MultiplierY=0.442 MultiplierZ=0  
Area=3349 LoadPat=SLV\_z CoordSys=GLOBAL MultiplierX=0 MultiplierY=0 MultiplierZ=0.397  
Area=3350 LoadPat=SLV\_x CoordSys=GLOBAL MultiplierX=0.442 MultiplierY=0 MultiplierZ=0  
Area=3350 LoadPat=SLV\_y CoordSys=GLOBAL MultiplierX=0 MultiplierY=0.442 MultiplierZ=0  
Area=3350 LoadPat=SLV\_z CoordSys=GLOBAL MultiplierX=0 MultiplierY=0 MultiplierZ=0.397  
Area=3351 LoadPat=SLV\_x CoordSys=GLOBAL MultiplierX=0.442 MultiplierY=0 MultiplierZ=0  
Area=3351 LoadPat=SLV\_y CoordSys=GLOBAL MultiplierX=0 MultiplierY=0.442 MultiplierZ=0  
Area=3351 LoadPat=SLV\_z CoordSys=GLOBAL MultiplierX=0 MultiplierY=0 MultiplierZ=0.397  
Area=3352 LoadPat=SLV\_x CoordSys=GLOBAL MultiplierX=0.442 MultiplierY=0 MultiplierZ=0  
Area=3352 LoadPat=SLV\_y CoordSys=GLOBAL MultiplierX=0 MultiplierY=0.442 MultiplierZ=0  
Area=3352 LoadPat=SLV\_z CoordSys=GLOBAL MultiplierX=0 MultiplierY=0 MultiplierZ=0.397  
Area=3353 LoadPat=SLV\_x CoordSys=GLOBAL MultiplierX=0.442 MultiplierY=0 MultiplierZ=0  
Area=3353 LoadPat=SLV\_y CoordSys=GLOBAL MultiplierX=0 MultiplierY=0.442 MultiplierZ=0  
Area=3353 LoadPat=SLV\_z CoordSys=GLOBAL MultiplierX=0 MultiplierY=0 MultiplierZ=0.397  
Area=3354 LoadPat=SLV\_x CoordSys=GLOBAL MultiplierX=0.442 MultiplierY=0 MultiplierZ=0  
Area=3354 LoadPat=SLV\_y CoordSys=GLOBAL MultiplierX=0 MultiplierY=0.442 MultiplierZ=0  
Area=3354 LoadPat=SLV\_z CoordSys=GLOBAL MultiplierX=0 MultiplierY=0 MultiplierZ=0.397  
Area=3355 LoadPat=SLV\_x CoordSys=GLOBAL MultiplierX=0.442 MultiplierY=0 MultiplierZ=0  
Area=3355 LoadPat=SLV\_y CoordSys=GLOBAL MultiplierX=0 MultiplierY=0.442 MultiplierZ=0  
Area=3355 LoadPat=SLV\_z CoordSys=GLOBAL MultiplierX=0 MultiplierY=0 MultiplierZ=0.397  
Area=3356 LoadPat=SLV\_x CoordSys=GLOBAL MultiplierX=0.442 MultiplierY=0 MultiplierZ=0  
Area=3356 LoadPat=SLV\_y CoordSys=GLOBAL MultiplierX=0 MultiplierY=0.442 MultiplierZ=0  
Area=3356 LoadPat=SLV\_z CoordSys=GLOBAL MultiplierX=0 MultiplierY=0 MultiplierZ=0.397  
Area=3357 LoadPat=SLV\_x CoordSys=GLOBAL MultiplierX=0.442 MultiplierY=0 MultiplierZ=0  
Area=3357 LoadPat=SLV\_y CoordSys=GLOBAL MultiplierX=0 MultiplierY=0.442 MultiplierZ=0  
Area=3357 LoadPat=SLV\_z CoordSys=GLOBAL MultiplierX=0 MultiplierY=0 MultiplierZ=0.397  
Area=3358 LoadPat=SLV\_x CoordSys=GLOBAL MultiplierX=0.442 MultiplierY=0 MultiplierZ=0  
Area=3358 LoadPat=SLV\_y CoordSys=GLOBAL MultiplierX=0 MultiplierY=0.442 MultiplierZ=0  
Area=3358 LoadPat=SLV\_z CoordSys=GLOBAL MultiplierX=0 MultiplierY=0 MultiplierZ=0.397  
Area=3359 LoadPat=SLV\_x CoordSys=GLOBAL MultiplierX=0.442 MultiplierY=0 MultiplierZ=0  
Area=3359 LoadPat=SLV\_y CoordSys=GLOBAL MultiplierX=0 MultiplierY=0.442 MultiplierZ=0  
Area=3359 LoadPat=SLV\_z CoordSys=GLOBAL MultiplierX=0 MultiplierY=0 MultiplierZ=0.397  
Area=3360 LoadPat=SLV\_x CoordSys=GLOBAL MultiplierX=0.442 MultiplierY=0 MultiplierZ=0  
Area=3360 LoadPat=SLV\_y CoordSys=GLOBAL MultiplierX=0 MultiplierY=0.442 MultiplierZ=0  
Area=3360 LoadPat=SLV\_z CoordSys=GLOBAL MultiplierX=0 MultiplierY=0 MultiplierZ=0.397  
Area=3361 LoadPat=SLV\_x CoordSys=GLOBAL MultiplierX=0.442 MultiplierY=0 MultiplierZ=0  
Area=3361 LoadPat=SLV\_y CoordSys=GLOBAL MultiplierX=0 MultiplierY=0.442 MultiplierZ=0  
Area=3361 LoadPat=SLV\_z CoordSys=GLOBAL MultiplierX=0 MultiplierY=0 MultiplierZ=0.397  
Area=3362 LoadPat=SLV\_x CoordSys=GLOBAL MultiplierX=0.442 MultiplierY=0 MultiplierZ=0  
Area=3362 LoadPat=SLV\_y CoordSys=GLOBAL MultiplierX=0 MultiplierY=0.442 MultiplierZ=0  
Area=3362 LoadPat=SLV\_z CoordSys=GLOBAL MultiplierX=0 MultiplierY=0 MultiplierZ=0.397  
Area=3363 LoadPat=SLV\_x CoordSys=GLOBAL MultiplierX=0.442 MultiplierY=0 MultiplierZ=0  
Area=3363 LoadPat=SLV\_y CoordSys=GLOBAL MultiplierX=0 MultiplierY=0.442 MultiplierZ=0  
Area=3363 LoadPat=SLV\_z CoordSys=GLOBAL MultiplierX=0 MultiplierY=0 MultiplierZ=0.397  
Area=3364 LoadPat=SLV\_x CoordSys=GLOBAL MultiplierX=0.442 MultiplierY=0 MultiplierZ=0

APPALDATORE: <b>TELESE S.c.a r.l.</b> Consorzio Telese Società Consortile a Responsabilità Limitata	<b>ITINERARIO NAPOLI – BARI</b> <b>RADDOPPIO TRATTA CANCELLO-BENEVENTO</b> <b>II LOTTO FUNZIONALE FRASSO TELESINO – VITULANO</b> <b>2° SUBLOTTO TELESE – SAN LORENZO</b> <b>PROGETTO ESECUTIVO</b>
PROGETTAZIONE: Mandataria: <b>SYSTRA S.A.</b> Mandante: <b>SWS Engineering S.p.A.</b> <b>SYSTRA-SOTECNI S.p.A.</b>	COMMESSA <b>IF2R</b> LOTTO <b>2.2.E.ZZ</b> CODIFICA <b>CL</b> DOCUMENTO <b>VI.14.0.0.004</b> REV. <b>A</b> FOGLIO <b>149 di 597</b>
<b>PONTI E VIADOTTI – VI14</b> <b>"Struttura ad archi": Tabulato di calcolo – 2 di 2</b>	

Area=3364 LoadPat=SLV\_y CoordSys=GLOBAL MultiplierX=0 MultiplierY=0.442 MultiplierZ=0  
Area=3364 LoadPat=SLV\_z CoordSys=GLOBAL MultiplierX=0 MultiplierY=0 MultiplierZ=0.397  
Area=3365 LoadPat=SLV\_x CoordSys=GLOBAL MultiplierX=0.442 MultiplierY=0 MultiplierZ=0  
Area=3365 LoadPat=SLV\_y CoordSys=GLOBAL MultiplierX=0 MultiplierY=0.442 MultiplierZ=0  
Area=3365 LoadPat=SLV\_z CoordSys=GLOBAL MultiplierX=0 MultiplierY=0 MultiplierZ=0.397  
Area=3366 LoadPat=SLV\_x CoordSys=GLOBAL MultiplierX=0.442 MultiplierY=0 MultiplierZ=0  
Area=3366 LoadPat=SLV\_y CoordSys=GLOBAL MultiplierX=0 MultiplierY=0.442 MultiplierZ=0  
Area=3366 LoadPat=SLV\_z CoordSys=GLOBAL MultiplierX=0 MultiplierY=0 MultiplierZ=0.397  
Area=3367 LoadPat=SLV\_x CoordSys=GLOBAL MultiplierX=0.442 MultiplierY=0 MultiplierZ=0  
Area=3367 LoadPat=SLV\_y CoordSys=GLOBAL MultiplierX=0 MultiplierY=0.442 MultiplierZ=0  
Area=3367 LoadPat=SLV\_z CoordSys=GLOBAL MultiplierX=0 MultiplierY=0 MultiplierZ=0.397  
Area=3368 LoadPat=SLV\_x CoordSys=GLOBAL MultiplierX=0.442 MultiplierY=0 MultiplierZ=0  
Area=3368 LoadPat=SLV\_y CoordSys=GLOBAL MultiplierX=0 MultiplierY=0.442 MultiplierZ=0  
Area=3368 LoadPat=SLV\_z CoordSys=GLOBAL MultiplierX=0 MultiplierY=0 MultiplierZ=0.397  
Area=3369 LoadPat=SLV\_x CoordSys=GLOBAL MultiplierX=0.442 MultiplierY=0 MultiplierZ=0  
Area=3369 LoadPat=SLV\_y CoordSys=GLOBAL MultiplierX=0 MultiplierY=0.442 MultiplierZ=0  
Area=3369 LoadPat=SLV\_z CoordSys=GLOBAL MultiplierX=0 MultiplierY=0 MultiplierZ=0.397  
Area=3370 LoadPat=SLV\_x CoordSys=GLOBAL MultiplierX=0.442 MultiplierY=0 MultiplierZ=0  
Area=3370 LoadPat=SLV\_y CoordSys=GLOBAL MultiplierX=0 MultiplierY=0.442 MultiplierZ=0  
Area=3370 LoadPat=SLV\_z CoordSys=GLOBAL MultiplierX=0 MultiplierY=0 MultiplierZ=0.397  
Area=3371 LoadPat=SLV\_x CoordSys=GLOBAL MultiplierX=0.442 MultiplierY=0 MultiplierZ=0  
Area=3371 LoadPat=SLV\_y CoordSys=GLOBAL MultiplierX=0 MultiplierY=0.442 MultiplierZ=0  
Area=3371 LoadPat=SLV\_z CoordSys=GLOBAL MultiplierX=0 MultiplierY=0 MultiplierZ=0.397  
Area=3372 LoadPat=SLV\_x CoordSys=GLOBAL MultiplierX=0.442 MultiplierY=0 MultiplierZ=0  
Area=3372 LoadPat=SLV\_y CoordSys=GLOBAL MultiplierX=0 MultiplierY=0.442 MultiplierZ=0  
Area=3372 LoadPat=SLV\_z CoordSys=GLOBAL MultiplierX=0 MultiplierY=0 MultiplierZ=0.397  
Area=3373 LoadPat=SLV\_x CoordSys=GLOBAL MultiplierX=0.442 MultiplierY=0 MultiplierZ=0  
Area=3373 LoadPat=SLV\_y CoordSys=GLOBAL MultiplierX=0 MultiplierY=0.442 MultiplierZ=0  
Area=3373 LoadPat=SLV\_z CoordSys=GLOBAL MultiplierX=0 MultiplierY=0 MultiplierZ=0.397  
Area=3374 LoadPat=SLV\_x CoordSys=GLOBAL MultiplierX=0.442 MultiplierY=0 MultiplierZ=0  
Area=3374 LoadPat=SLV\_y CoordSys=GLOBAL MultiplierX=0 MultiplierY=0.442 MultiplierZ=0  
Area=3374 LoadPat=SLV\_z CoordSys=GLOBAL MultiplierX=0 MultiplierY=0 MultiplierZ=0.397  
Area=3375 LoadPat=SLV\_x CoordSys=GLOBAL MultiplierX=0.442 MultiplierY=0 MultiplierZ=0  
Area=3375 LoadPat=SLV\_y CoordSys=GLOBAL MultiplierX=0 MultiplierY=0.442 MultiplierZ=0  
Area=3375 LoadPat=SLV\_z CoordSys=GLOBAL MultiplierX=0 MultiplierY=0 MultiplierZ=0.397  
Area=3376 LoadPat=SLV\_x CoordSys=GLOBAL MultiplierX=0.442 MultiplierY=0 MultiplierZ=0  
Area=3376 LoadPat=SLV\_y CoordSys=GLOBAL MultiplierX=0 MultiplierY=0.442 MultiplierZ=0  
Area=3376 LoadPat=SLV\_z CoordSys=GLOBAL MultiplierX=0 MultiplierY=0 MultiplierZ=0.397  
Area=3377 LoadPat=SLV\_x CoordSys=GLOBAL MultiplierX=0.442 MultiplierY=0 MultiplierZ=0  
Area=3377 LoadPat=SLV\_y CoordSys=GLOBAL MultiplierX=0 MultiplierY=0.442 MultiplierZ=0  
Area=3377 LoadPat=SLV\_z CoordSys=GLOBAL MultiplierX=0 MultiplierY=0 MultiplierZ=0.397  
Area=3378 LoadPat=SLV\_x CoordSys=GLOBAL MultiplierX=0.442 MultiplierY=0 MultiplierZ=0  
Area=3378 LoadPat=SLV\_y CoordSys=GLOBAL MultiplierX=0 MultiplierY=0.442 MultiplierZ=0  
Area=3378 LoadPat=SLV\_z CoordSys=GLOBAL MultiplierX=0 MultiplierY=0 MultiplierZ=0.397  
Area=3379 LoadPat=SLV\_x CoordSys=GLOBAL MultiplierX=0.442 MultiplierY=0 MultiplierZ=0  
Area=3379 LoadPat=SLV\_y CoordSys=GLOBAL MultiplierX=0 MultiplierY=0.442 MultiplierZ=0  
Area=3379 LoadPat=SLV\_z CoordSys=GLOBAL MultiplierX=0 MultiplierY=0 MultiplierZ=0.397  
Area=3380 LoadPat=SLV\_x CoordSys=GLOBAL MultiplierX=0.442 MultiplierY=0 MultiplierZ=0  
Area=3380 LoadPat=SLV\_y CoordSys=GLOBAL MultiplierX=0 MultiplierY=0.442 MultiplierZ=0  
Area=3380 LoadPat=SLV\_z CoordSys=GLOBAL MultiplierX=0 MultiplierY=0 MultiplierZ=0.397

APPALTATORE: <b>TELESE S.c.a r.l.</b> Consorzio Telese Società Consortile a Responsabilità Limitata	<b>ITINERARIO NAPOLI – BARI</b> <b>RADDOPPIO TRATTA CANCELLO-BENEVENTO</b> <b>II LOTTO FUNZIONALE FRASSO TELESINO – VITULANO</b> <b>2° SUBLOTTO TELESE – SAN LORENZO</b> <b>PROGETTO ESECUTIVO</b>
PROGETTAZIONE: Mandataria: <b>SYSTRA S.A.</b> Mandante: <b>SWS Engineering S.p.A.</b> <b>SYSTRA-SOTECNI S.p.A.</b>	COMMESSA <b>IF2R</b> LOTTO <b>2.2.E.ZZ</b> CODIFICA <b>CL</b> DOCUMENTO <b>VI.14.0.0.004</b> REV. <b>A</b> FOGLIO <b>150 di 597</b>
<b>PONTI E VIADOTTI – VI14</b> <b>"Struttura ad archi": Tabulato di calcolo – 2 di 2</b>	

Area=3381 LoadPat=SLV\_x CoordSys=GLOBAL MultiplierX=0.442 MultiplierY=0 MultiplierZ=0  
Area=3381 LoadPat=SLV\_y CoordSys=GLOBAL MultiplierX=0 MultiplierY=0.442 MultiplierZ=0  
Area=3381 LoadPat=SLV\_z CoordSys=GLOBAL MultiplierX=0 MultiplierY=0 MultiplierZ=0.397  
Area=3382 LoadPat=SLV\_x CoordSys=GLOBAL MultiplierX=0.442 MultiplierY=0 MultiplierZ=0  
Area=3382 LoadPat=SLV\_y CoordSys=GLOBAL MultiplierX=0 MultiplierY=0.442 MultiplierZ=0  
Area=3382 LoadPat=SLV\_z CoordSys=GLOBAL MultiplierX=0 MultiplierY=0 MultiplierZ=0.397  
Area=3383 LoadPat=SLV\_x CoordSys=GLOBAL MultiplierX=0.442 MultiplierY=0 MultiplierZ=0  
Area=3383 LoadPat=SLV\_y CoordSys=GLOBAL MultiplierX=0 MultiplierY=0.442 MultiplierZ=0  
Area=3383 LoadPat=SLV\_z CoordSys=GLOBAL MultiplierX=0 MultiplierY=0 MultiplierZ=0.397  
Area=3384 LoadPat=SLV\_x CoordSys=GLOBAL MultiplierX=0.442 MultiplierY=0 MultiplierZ=0  
Area=3384 LoadPat=SLV\_y CoordSys=GLOBAL MultiplierX=0 MultiplierY=0.442 MultiplierZ=0  
Area=3384 LoadPat=SLV\_z CoordSys=GLOBAL MultiplierX=0 MultiplierY=0 MultiplierZ=0.397  
Area=3385 LoadPat=SLV\_x CoordSys=GLOBAL MultiplierX=0.442 MultiplierY=0 MultiplierZ=0  
Area=3385 LoadPat=SLV\_y CoordSys=GLOBAL MultiplierX=0 MultiplierY=0.442 MultiplierZ=0  
Area=3385 LoadPat=SLV\_z CoordSys=GLOBAL MultiplierX=0 MultiplierY=0 MultiplierZ=0.397  
Area=3386 LoadPat=SLV\_x CoordSys=GLOBAL MultiplierX=0.442 MultiplierY=0 MultiplierZ=0  
Area=3386 LoadPat=SLV\_y CoordSys=GLOBAL MultiplierX=0 MultiplierY=0.442 MultiplierZ=0  
Area=3386 LoadPat=SLV\_z CoordSys=GLOBAL MultiplierX=0 MultiplierY=0 MultiplierZ=0.397  
Area=3387 LoadPat=SLV\_x CoordSys=GLOBAL MultiplierX=0.442 MultiplierY=0 MultiplierZ=0  
Area=3387 LoadPat=SLV\_y CoordSys=GLOBAL MultiplierX=0 MultiplierY=0.442 MultiplierZ=0  
Area=3387 LoadPat=SLV\_z CoordSys=GLOBAL MultiplierX=0 MultiplierY=0 MultiplierZ=0.397  
Area=3388 LoadPat=SLV\_x CoordSys=GLOBAL MultiplierX=0.442 MultiplierY=0 MultiplierZ=0  
Area=3388 LoadPat=SLV\_y CoordSys=GLOBAL MultiplierX=0 MultiplierY=0.442 MultiplierZ=0  
Area=3388 LoadPat=SLV\_z CoordSys=GLOBAL MultiplierX=0 MultiplierY=0 MultiplierZ=0.397  
Area=3389 LoadPat=SLV\_x CoordSys=GLOBAL MultiplierX=0.442 MultiplierY=0 MultiplierZ=0  
Area=3389 LoadPat=SLV\_y CoordSys=GLOBAL MultiplierX=0 MultiplierY=0.442 MultiplierZ=0  
Area=3389 LoadPat=SLV\_z CoordSys=GLOBAL MultiplierX=0 MultiplierY=0 MultiplierZ=0.397  
Area=3390 LoadPat=SLV\_x CoordSys=GLOBAL MultiplierX=0.442 MultiplierY=0 MultiplierZ=0  
Area=3390 LoadPat=SLV\_y CoordSys=GLOBAL MultiplierX=0 MultiplierY=0.442 MultiplierZ=0  
Area=3390 LoadPat=SLV\_z CoordSys=GLOBAL MultiplierX=0 MultiplierY=0 MultiplierZ=0.397  
Area=3391 LoadPat=SLV\_x CoordSys=GLOBAL MultiplierX=0.442 MultiplierY=0 MultiplierZ=0  
Area=3391 LoadPat=SLV\_y CoordSys=GLOBAL MultiplierX=0 MultiplierY=0.442 MultiplierZ=0  
Area=3391 LoadPat=SLV\_z CoordSys=GLOBAL MultiplierX=0 MultiplierY=0 MultiplierZ=0.397  
Area=3392 LoadPat=SLV\_x CoordSys=GLOBAL MultiplierX=0.442 MultiplierY=0 MultiplierZ=0  
Area=3392 LoadPat=SLV\_y CoordSys=GLOBAL MultiplierX=0 MultiplierY=0.442 MultiplierZ=0  
Area=3392 LoadPat=SLV\_z CoordSys=GLOBAL MultiplierX=0 MultiplierY=0 MultiplierZ=0.397  
Area=3393 LoadPat=SLV\_x CoordSys=GLOBAL MultiplierX=0.442 MultiplierY=0 MultiplierZ=0  
Area=3393 LoadPat=SLV\_y CoordSys=GLOBAL MultiplierX=0 MultiplierY=0.442 MultiplierZ=0  
Area=3393 LoadPat=SLV\_z CoordSys=GLOBAL MultiplierX=0 MultiplierY=0 MultiplierZ=0.397  
Area=3394 LoadPat=SLV\_x CoordSys=GLOBAL MultiplierX=0.442 MultiplierY=0 MultiplierZ=0  
Area=3394 LoadPat=SLV\_y CoordSys=GLOBAL MultiplierX=0 MultiplierY=0.442 MultiplierZ=0  
Area=3394 LoadPat=SLV\_z CoordSys=GLOBAL MultiplierX=0 MultiplierY=0 MultiplierZ=0.397  
Area=3395 LoadPat=SLV\_x CoordSys=GLOBAL MultiplierX=0.442 MultiplierY=0 MultiplierZ=0  
Area=3395 LoadPat=SLV\_y CoordSys=GLOBAL MultiplierX=0 MultiplierY=0.442 MultiplierZ=0  
Area=3395 LoadPat=SLV\_z CoordSys=GLOBAL MultiplierX=0 MultiplierY=0 MultiplierZ=0.397  
Area=3396 LoadPat=SLV\_x CoordSys=GLOBAL MultiplierX=0.442 MultiplierY=0 MultiplierZ=0  
Area=3396 LoadPat=SLV\_y CoordSys=GLOBAL MultiplierX=0 MultiplierY=0.442 MultiplierZ=0  
Area=3396 LoadPat=SLV\_z CoordSys=GLOBAL MultiplierX=0 MultiplierY=0 MultiplierZ=0.397  
Area=3397 LoadPat=SLV\_x CoordSys=GLOBAL MultiplierX=0.442 MultiplierY=0 MultiplierZ=0  
Area=3397 LoadPat=SLV\_y CoordSys=GLOBAL MultiplierX=0 MultiplierY=0.442 MultiplierZ=0

APPALTATORE: <b>TELESE S.c.a r.l.</b> Consorzio Telese Società Consortile a Responsabilità Limitata	<b>ITINERARIO NAPOLI – BARI</b> <b>RADDOPPIO TRATTA CANCELLO-BENEVENTO</b> <b>II LOTTO FUNZIONALE FRASSO TELESINO – VITULANO</b> <b>2° SUBLOTTO TELESE – SAN LORENZO</b> <b>PROGETTO ESECUTIVO</b>
PROGETTAZIONE: Mandataria: <b>SYSTRA S.A.</b> Mandante: <b>SWS Engineering S.p.A.</b> <b>SYSTRA-SOTECNI S.p.A.</b>	COMMESSA <b>IF2R</b> LOTTO <b>2.2.E.ZZ</b> CODIFICA <b>CL</b> DOCUMENTO <b>VI.14.0.0.004</b> REV. <b>A</b> FOGLIO <b>151 di 597</b>
<b>PONTI E VIADOTTI – VI14</b> <b>"Struttura ad archi": Tabulato di calcolo – 2 di 2</b>	

Area=3397 LoadPat=SLV\_z CoordSys=GLOBAL MultiplierX=0 MultiplierY=0 MultiplierZ=0.397  
Area=3398 LoadPat=SLV\_x CoordSys=GLOBAL MultiplierX=0.442 MultiplierY=0 MultiplierZ=0  
Area=3398 LoadPat=SLV\_y CoordSys=GLOBAL MultiplierX=0 MultiplierY=0.442 MultiplierZ=0  
Area=3398 LoadPat=SLV\_z CoordSys=GLOBAL MultiplierX=0 MultiplierY=0 MultiplierZ=0.397  
Area=3399 LoadPat=SLV\_x CoordSys=GLOBAL MultiplierX=0.442 MultiplierY=0 MultiplierZ=0  
Area=3399 LoadPat=SLV\_y CoordSys=GLOBAL MultiplierX=0 MultiplierY=0.442 MultiplierZ=0  
Area=3399 LoadPat=SLV\_z CoordSys=GLOBAL MultiplierX=0 MultiplierY=0 MultiplierZ=0.397  
Area=3400 LoadPat=SLV\_x CoordSys=GLOBAL MultiplierX=0.442 MultiplierY=0 MultiplierZ=0  
Area=3400 LoadPat=SLV\_y CoordSys=GLOBAL MultiplierX=0 MultiplierY=0.442 MultiplierZ=0  
Area=3400 LoadPat=SLV\_z CoordSys=GLOBAL MultiplierX=0 MultiplierY=0 MultiplierZ=0.397  
Area=3401 LoadPat=SLV\_x CoordSys=GLOBAL MultiplierX=0.442 MultiplierY=0 MultiplierZ=0  
Area=3401 LoadPat=SLV\_y CoordSys=GLOBAL MultiplierX=0 MultiplierY=0.442 MultiplierZ=0  
Area=3401 LoadPat=SLV\_z CoordSys=GLOBAL MultiplierX=0 MultiplierY=0 MultiplierZ=0.397  
Area=3402 LoadPat=SLV\_x CoordSys=GLOBAL MultiplierX=0.442 MultiplierY=0 MultiplierZ=0  
Area=3402 LoadPat=SLV\_y CoordSys=GLOBAL MultiplierX=0 MultiplierY=0.442 MultiplierZ=0  
Area=3402 LoadPat=SLV\_z CoordSys=GLOBAL MultiplierX=0 MultiplierY=0 MultiplierZ=0.397  
Area=3403 LoadPat=SLV\_x CoordSys=GLOBAL MultiplierX=0.442 MultiplierY=0 MultiplierZ=0  
Area=3403 LoadPat=SLV\_y CoordSys=GLOBAL MultiplierX=0 MultiplierY=0.442 MultiplierZ=0  
Area=3403 LoadPat=SLV\_z CoordSys=GLOBAL MultiplierX=0 MultiplierY=0 MultiplierZ=0.397  
Area=3404 LoadPat=SLV\_x CoordSys=GLOBAL MultiplierX=0.442 MultiplierY=0 MultiplierZ=0  
Area=3404 LoadPat=SLV\_y CoordSys=GLOBAL MultiplierX=0 MultiplierY=0.442 MultiplierZ=0  
Area=3404 LoadPat=SLV\_z CoordSys=GLOBAL MultiplierX=0 MultiplierY=0 MultiplierZ=0.397  
Area=3405 LoadPat=SLV\_x CoordSys=GLOBAL MultiplierX=0.442 MultiplierY=0 MultiplierZ=0  
Area=3405 LoadPat=SLV\_y CoordSys=GLOBAL MultiplierX=0 MultiplierY=0.442 MultiplierZ=0  
Area=3405 LoadPat=SLV\_z CoordSys=GLOBAL MultiplierX=0 MultiplierY=0 MultiplierZ=0.397  
Area=3406 LoadPat=SLV\_x CoordSys=GLOBAL MultiplierX=0.442 MultiplierY=0 MultiplierZ=0  
Area=3406 LoadPat=SLV\_y CoordSys=GLOBAL MultiplierX=0 MultiplierY=0.442 MultiplierZ=0  
Area=3406 LoadPat=SLV\_z CoordSys=GLOBAL MultiplierX=0 MultiplierY=0 MultiplierZ=0.397  
Area=3407 LoadPat=SLV\_x CoordSys=GLOBAL MultiplierX=0.442 MultiplierY=0 MultiplierZ=0  
Area=3407 LoadPat=SLV\_y CoordSys=GLOBAL MultiplierX=0 MultiplierY=0.442 MultiplierZ=0  
Area=3407 LoadPat=SLV\_z CoordSys=GLOBAL MultiplierX=0 MultiplierY=0 MultiplierZ=0.397  
Area=3408 LoadPat=SLV\_x CoordSys=GLOBAL MultiplierX=0.442 MultiplierY=0 MultiplierZ=0  
Area=3408 LoadPat=SLV\_y CoordSys=GLOBAL MultiplierX=0 MultiplierY=0.442 MultiplierZ=0  
Area=3408 LoadPat=SLV\_z CoordSys=GLOBAL MultiplierX=0 MultiplierY=0 MultiplierZ=0.397  
Area=3409 LoadPat=SLV\_x CoordSys=GLOBAL MultiplierX=0.442 MultiplierY=0 MultiplierZ=0  
Area=3409 LoadPat=SLV\_y CoordSys=GLOBAL MultiplierX=0 MultiplierY=0.442 MultiplierZ=0  
Area=3409 LoadPat=SLV\_z CoordSys=GLOBAL MultiplierX=0 MultiplierY=0 MultiplierZ=0.397  
Area=3410 LoadPat=SLV\_x CoordSys=GLOBAL MultiplierX=0.442 MultiplierY=0 MultiplierZ=0  
Area=3410 LoadPat=SLV\_y CoordSys=GLOBAL MultiplierX=0 MultiplierY=0.442 MultiplierZ=0  
Area=3410 LoadPat=SLV\_z CoordSys=GLOBAL MultiplierX=0 MultiplierY=0 MultiplierZ=0.397  
Area=3411 LoadPat=SLV\_x CoordSys=GLOBAL MultiplierX=0.442 MultiplierY=0 MultiplierZ=0  
Area=3411 LoadPat=SLV\_y CoordSys=GLOBAL MultiplierX=0 MultiplierY=0.442 MultiplierZ=0  
Area=3411 LoadPat=SLV\_z CoordSys=GLOBAL MultiplierX=0 MultiplierY=0 MultiplierZ=0.397  
Area=3412 LoadPat=SLV\_x CoordSys=GLOBAL MultiplierX=0.442 MultiplierY=0 MultiplierZ=0  
Area=3412 LoadPat=SLV\_y CoordSys=GLOBAL MultiplierX=0 MultiplierY=0.442 MultiplierZ=0  
Area=3412 LoadPat=SLV\_z CoordSys=GLOBAL MultiplierX=0 MultiplierY=0 MultiplierZ=0.397  
Area=3413 LoadPat=SLV\_x CoordSys=GLOBAL MultiplierX=0.442 MultiplierY=0 MultiplierZ=0  
Area=3413 LoadPat=SLV\_y CoordSys=GLOBAL MultiplierX=0 MultiplierY=0.442 MultiplierZ=0  
Area=3413 LoadPat=SLV\_z CoordSys=GLOBAL MultiplierX=0 MultiplierY=0 MultiplierZ=0.397  
Area=3414 LoadPat=SLV\_x CoordSys=GLOBAL MultiplierX=0.442 MultiplierY=0 MultiplierZ=0

APPALTATORE: <b>TELESE S.c.a r.l.</b> Consorzio Telese Società Consortile a Responsabilità Limitata	<b>ITINERARIO NAPOLI – BARI</b> <b>RADDOPPIO TRATTA CANCELLO-BENEVENTO</b> <b>II LOTTO FUNZIONALE FRASSO TELESINO – VITULANO</b> <b>2° SUBLOTTO TELESE – SAN LORENZO</b> <b>PROGETTO ESECUTIVO</b>
PROGETTAZIONE: Mandataria: <b>SYSTRA S.A.</b> Mandante: <b>SWS Engineering S.p.A.</b> <b>SYSTRA-SOTECNI S.p.A.</b>	COMMESSA <b>IF2R</b> LOTTO <b>2.2.E.ZZ</b> CODIFICA <b>CL</b> DOCUMENTO <b>VI.14.0.0.004</b> REV. <b>A</b> FOGLIO <b>152 di 597</b>
<b>PONTI E VIADOTTI – VI14</b> <b>"Struttura ad archi": Tabulato di calcolo – 2 di 2</b>	

Area=3414 LoadPat=SLV\_y CoordSys=GLOBAL MultiplierX=0 MultiplierY=0.442 MultiplierZ=0  
Area=3414 LoadPat=SLV\_z CoordSys=GLOBAL MultiplierX=0 MultiplierY=0 MultiplierZ=0.397  
Area=3415 LoadPat=SLV\_x CoordSys=GLOBAL MultiplierX=0.442 MultiplierY=0 MultiplierZ=0  
Area=3415 LoadPat=SLV\_y CoordSys=GLOBAL MultiplierX=0 MultiplierY=0.442 MultiplierZ=0  
Area=3415 LoadPat=SLV\_z CoordSys=GLOBAL MultiplierX=0 MultiplierY=0 MultiplierZ=0.397  
Area=3416 LoadPat=SLV\_x CoordSys=GLOBAL MultiplierX=0.442 MultiplierY=0 MultiplierZ=0  
Area=3416 LoadPat=SLV\_y CoordSys=GLOBAL MultiplierX=0 MultiplierY=0.442 MultiplierZ=0  
Area=3416 LoadPat=SLV\_z CoordSys=GLOBAL MultiplierX=0 MultiplierY=0 MultiplierZ=0.397  
Area=3417 LoadPat=SLV\_x CoordSys=GLOBAL MultiplierX=0.442 MultiplierY=0 MultiplierZ=0  
Area=3417 LoadPat=SLV\_y CoordSys=GLOBAL MultiplierX=0 MultiplierY=0.442 MultiplierZ=0  
Area=3417 LoadPat=SLV\_z CoordSys=GLOBAL MultiplierX=0 MultiplierY=0 MultiplierZ=0.397  
Area=3418 LoadPat=SLV\_x CoordSys=GLOBAL MultiplierX=0.442 MultiplierY=0 MultiplierZ=0  
Area=3418 LoadPat=SLV\_y CoordSys=GLOBAL MultiplierX=0 MultiplierY=0.442 MultiplierZ=0  
Area=3418 LoadPat=SLV\_z CoordSys=GLOBAL MultiplierX=0 MultiplierY=0 MultiplierZ=0.397  
Area=3419 LoadPat=SLV\_x CoordSys=GLOBAL MultiplierX=0.442 MultiplierY=0 MultiplierZ=0  
Area=3419 LoadPat=SLV\_y CoordSys=GLOBAL MultiplierX=0 MultiplierY=0.442 MultiplierZ=0  
Area=3419 LoadPat=SLV\_z CoordSys=GLOBAL MultiplierX=0 MultiplierY=0 MultiplierZ=0.397  
Area=3420 LoadPat=SLV\_x CoordSys=GLOBAL MultiplierX=0.442 MultiplierY=0 MultiplierZ=0  
Area=3420 LoadPat=SLV\_y CoordSys=GLOBAL MultiplierX=0 MultiplierY=0.442 MultiplierZ=0  
Area=3420 LoadPat=SLV\_z CoordSys=GLOBAL MultiplierX=0 MultiplierY=0 MultiplierZ=0.397  
Area=3421 LoadPat=SLV\_x CoordSys=GLOBAL MultiplierX=0.442 MultiplierY=0 MultiplierZ=0  
Area=3421 LoadPat=SLV\_y CoordSys=GLOBAL MultiplierX=0 MultiplierY=0.442 MultiplierZ=0  
Area=3421 LoadPat=SLV\_z CoordSys=GLOBAL MultiplierX=0 MultiplierY=0 MultiplierZ=0.397  
Area=3422 LoadPat=SLV\_x CoordSys=GLOBAL MultiplierX=0.442 MultiplierY=0 MultiplierZ=0  
Area=3422 LoadPat=SLV\_y CoordSys=GLOBAL MultiplierX=0 MultiplierY=0.442 MultiplierZ=0  
Area=3422 LoadPat=SLV\_z CoordSys=GLOBAL MultiplierX=0 MultiplierY=0 MultiplierZ=0.397  
Area=3423 LoadPat=SLV\_x CoordSys=GLOBAL MultiplierX=0.442 MultiplierY=0 MultiplierZ=0  
Area=3423 LoadPat=SLV\_y CoordSys=GLOBAL MultiplierX=0 MultiplierY=0.442 MultiplierZ=0  
Area=3423 LoadPat=SLV\_z CoordSys=GLOBAL MultiplierX=0 MultiplierY=0 MultiplierZ=0.397  
Area=3424 LoadPat=SLV\_x CoordSys=GLOBAL MultiplierX=0.442 MultiplierY=0 MultiplierZ=0  
Area=3424 LoadPat=SLV\_y CoordSys=GLOBAL MultiplierX=0 MultiplierY=0.442 MultiplierZ=0  
Area=3424 LoadPat=SLV\_z CoordSys=GLOBAL MultiplierX=0 MultiplierY=0 MultiplierZ=0.397  
Area=3425 LoadPat=SLV\_x CoordSys=GLOBAL MultiplierX=0.442 MultiplierY=0 MultiplierZ=0  
Area=3425 LoadPat=SLV\_y CoordSys=GLOBAL MultiplierX=0 MultiplierY=0.442 MultiplierZ=0  
Area=3425 LoadPat=SLV\_z CoordSys=GLOBAL MultiplierX=0 MultiplierY=0 MultiplierZ=0.397  
Area=3426 LoadPat=SLV\_x CoordSys=GLOBAL MultiplierX=0.442 MultiplierY=0 MultiplierZ=0  
Area=3426 LoadPat=SLV\_y CoordSys=GLOBAL MultiplierX=0 MultiplierY=0.442 MultiplierZ=0  
Area=3426 LoadPat=SLV\_z CoordSys=GLOBAL MultiplierX=0 MultiplierY=0 MultiplierZ=0.397  
Area=3427 LoadPat=SLV\_x CoordSys=GLOBAL MultiplierX=0.442 MultiplierY=0 MultiplierZ=0  
Area=3427 LoadPat=SLV\_y CoordSys=GLOBAL MultiplierX=0 MultiplierY=0.442 MultiplierZ=0  
Area=3427 LoadPat=SLV\_z CoordSys=GLOBAL MultiplierX=0 MultiplierY=0 MultiplierZ=0.397  
Area=3428 LoadPat=SLV\_x CoordSys=GLOBAL MultiplierX=0.442 MultiplierY=0 MultiplierZ=0  
Area=3428 LoadPat=SLV\_y CoordSys=GLOBAL MultiplierX=0 MultiplierY=0.442 MultiplierZ=0  
Area=3428 LoadPat=SLV\_z CoordSys=GLOBAL MultiplierX=0 MultiplierY=0 MultiplierZ=0.397  
Area=3429 LoadPat=SLV\_x CoordSys=GLOBAL MultiplierX=0.442 MultiplierY=0 MultiplierZ=0  
Area=3429 LoadPat=SLV\_y CoordSys=GLOBAL MultiplierX=0 MultiplierY=0.442 MultiplierZ=0  
Area=3429 LoadPat=SLV\_z CoordSys=GLOBAL MultiplierX=0 MultiplierY=0 MultiplierZ=0.397  
Area=3430 LoadPat=SLV\_x CoordSys=GLOBAL MultiplierX=0.442 MultiplierY=0 MultiplierZ=0  
Area=3430 LoadPat=SLV\_y CoordSys=GLOBAL MultiplierX=0 MultiplierY=0.442 MultiplierZ=0  
Area=3430 LoadPat=SLV\_z CoordSys=GLOBAL MultiplierX=0 MultiplierY=0 MultiplierZ=0.397



APPALTATORE: <b>TELESE S.c.a r.l.</b> Consorzio Telese Società Consortile a Responsabilità Limitata	<b>ITINERARIO NAPOLI – BARI</b>					
PROGETTAZIONE: Mandataria: SYSTRA S.A. Mandante: SWS Engineering S.p.A. SYSTRA-SOTECNI S.p.A.	<b>RADDOPPIO TRATTA CANCELLO-BENEVENTO</b>					
	<b>II LOTTO FUNZIONALE FRASSO TELESINO – VITULANO</b>					
	<b>2° SUBLOTTO TELESE – SAN LORENZO</b>					
	<b>PROGETTO ESECUTIVO</b>					
<b>PONTI E VIADOTTI – VI14</b> "Struttura ad archi": Tabulato di calcolo – 2 di 2	COMMESSA IF2R	LOTTO 2.2.E.ZZ	CODIFICA CL	DOCUMENTO VI.14.0.0.004	REV. A	FOGLIO 153 di 597

Area=3431 LoadPat=SLV\_x CoordSys=GLOBAL MultiplierX=0.442 MultiplierY=0 MultiplierZ=0  
Area=3431 LoadPat=SLV\_y CoordSys=GLOBAL MultiplierX=0 MultiplierY=0.442 MultiplierZ=0  
Area=3431 LoadPat=SLV\_z CoordSys=GLOBAL MultiplierX=0 MultiplierY=0 MultiplierZ=0.397  
Area=3432 LoadPat=SLV\_x CoordSys=GLOBAL MultiplierX=0.442 MultiplierY=0 MultiplierZ=0  
Area=3432 LoadPat=SLV\_y CoordSys=GLOBAL MultiplierX=0 MultiplierY=0.442 MultiplierZ=0  
Area=3432 LoadPat=SLV\_z CoordSys=GLOBAL MultiplierX=0 MultiplierY=0 MultiplierZ=0.397  
Area=3433 LoadPat=SLV\_x CoordSys=GLOBAL MultiplierX=0.442 MultiplierY=0 MultiplierZ=0  
Area=3433 LoadPat=SLV\_y CoordSys=GLOBAL MultiplierX=0 MultiplierY=0.442 MultiplierZ=0  
Area=3433 LoadPat=SLV\_z CoordSys=GLOBAL MultiplierX=0 MultiplierY=0 MultiplierZ=0.397  
Area=3434 LoadPat=SLV\_x CoordSys=GLOBAL MultiplierX=0.442 MultiplierY=0 MultiplierZ=0  
Area=3434 LoadPat=SLV\_y CoordSys=GLOBAL MultiplierX=0 MultiplierY=0.442 MultiplierZ=0  
Area=3434 LoadPat=SLV\_z CoordSys=GLOBAL MultiplierX=0 MultiplierY=0 MultiplierZ=0.397  
Area=3435 LoadPat=SLV\_x CoordSys=GLOBAL MultiplierX=0.442 MultiplierY=0 MultiplierZ=0  
Area=3435 LoadPat=SLV\_y CoordSys=GLOBAL MultiplierX=0 MultiplierY=0.442 MultiplierZ=0  
Area=3435 LoadPat=SLV\_z CoordSys=GLOBAL MultiplierX=0 MultiplierY=0 MultiplierZ=0.397  
Area=3436 LoadPat=SLV\_x CoordSys=GLOBAL MultiplierX=0.442 MultiplierY=0 MultiplierZ=0  
Area=3436 LoadPat=SLV\_y CoordSys=GLOBAL MultiplierX=0 MultiplierY=0.442 MultiplierZ=0  
Area=3436 LoadPat=SLV\_z CoordSys=GLOBAL MultiplierX=0 MultiplierY=0 MultiplierZ=0.397  
Area=3437 LoadPat=SLV\_x CoordSys=GLOBAL MultiplierX=0.442 MultiplierY=0 MultiplierZ=0  
Area=3437 LoadPat=SLV\_y CoordSys=GLOBAL MultiplierX=0 MultiplierY=0.442 MultiplierZ=0  
Area=3437 LoadPat=SLV\_z CoordSys=GLOBAL MultiplierX=0 MultiplierY=0 MultiplierZ=0.397  
Area=3438 LoadPat=SLV\_x CoordSys=GLOBAL MultiplierX=0.442 MultiplierY=0 MultiplierZ=0  
Area=3438 LoadPat=SLV\_y CoordSys=GLOBAL MultiplierX=0 MultiplierY=0.442 MultiplierZ=0  
Area=3438 LoadPat=SLV\_z CoordSys=GLOBAL MultiplierX=0 MultiplierY=0 MultiplierZ=0.397  
Area=3439 LoadPat=SLV\_x CoordSys=GLOBAL MultiplierX=0.442 MultiplierY=0 MultiplierZ=0  
Area=3439 LoadPat=SLV\_y CoordSys=GLOBAL MultiplierX=0 MultiplierY=0.442 MultiplierZ=0  
Area=3439 LoadPat=SLV\_z CoordSys=GLOBAL MultiplierX=0 MultiplierY=0 MultiplierZ=0.397  
Area=3440 LoadPat=SLV\_x CoordSys=GLOBAL MultiplierX=0.442 MultiplierY=0 MultiplierZ=0  
Area=3440 LoadPat=SLV\_y CoordSys=GLOBAL MultiplierX=0 MultiplierY=0.442 MultiplierZ=0  
Area=3440 LoadPat=SLV\_z CoordSys=GLOBAL MultiplierX=0 MultiplierY=0 MultiplierZ=0.397  
Area=3441 LoadPat=SLV\_x CoordSys=GLOBAL MultiplierX=0.442 MultiplierY=0 MultiplierZ=0  
Area=3441 LoadPat=SLV\_y CoordSys=GLOBAL MultiplierX=0 MultiplierY=0.442 MultiplierZ=0  
Area=3441 LoadPat=SLV\_z CoordSys=GLOBAL MultiplierX=0 MultiplierY=0 MultiplierZ=0.397  
Area=3442 LoadPat=SLV\_x CoordSys=GLOBAL MultiplierX=0.442 MultiplierY=0 MultiplierZ=0  
Area=3442 LoadPat=SLV\_y CoordSys=GLOBAL MultiplierX=0 MultiplierY=0.442 MultiplierZ=0  
Area=3442 LoadPat=SLV\_z CoordSys=GLOBAL MultiplierX=0 MultiplierY=0 MultiplierZ=0.397  
Area=3443 LoadPat=SLV\_x CoordSys=GLOBAL MultiplierX=0.442 MultiplierY=0 MultiplierZ=0  
Area=3443 LoadPat=SLV\_y CoordSys=GLOBAL MultiplierX=0 MultiplierY=0.442 MultiplierZ=0  
Area=3443 LoadPat=SLV\_z CoordSys=GLOBAL MultiplierX=0 MultiplierY=0 MultiplierZ=0.397  
Area=3444 LoadPat=SLV\_x CoordSys=GLOBAL MultiplierX=0.442 MultiplierY=0 MultiplierZ=0  
Area=3444 LoadPat=SLV\_y CoordSys=GLOBAL MultiplierX=0 MultiplierY=0.442 MultiplierZ=0  
Area=3444 LoadPat=SLV\_z CoordSys=GLOBAL MultiplierX=0 MultiplierY=0 MultiplierZ=0.397  
Area=3445 LoadPat=SLV\_x CoordSys=GLOBAL MultiplierX=0.442 MultiplierY=0 MultiplierZ=0  
Area=3445 LoadPat=SLV\_y CoordSys=GLOBAL MultiplierX=0 MultiplierY=0.442 MultiplierZ=0  
Area=3445 LoadPat=SLV\_z CoordSys=GLOBAL MultiplierX=0 MultiplierY=0 MultiplierZ=0.397  
Area=3446 LoadPat=SLV\_x CoordSys=GLOBAL MultiplierX=0.442 MultiplierY=0 MultiplierZ=0  
Area=3446 LoadPat=SLV\_y CoordSys=GLOBAL MultiplierX=0 MultiplierY=0.442 MultiplierZ=0  
Area=3446 LoadPat=SLV\_z CoordSys=GLOBAL MultiplierX=0 MultiplierY=0 MultiplierZ=0.397  
Area=3447 LoadPat=SLV\_x CoordSys=GLOBAL MultiplierX=0.442 MultiplierY=0 MultiplierZ=0  
Area=3447 LoadPat=SLV\_y CoordSys=GLOBAL MultiplierX=0 MultiplierY=0.442 MultiplierZ=0  
Area=3447 LoadPat=SLV\_z CoordSys=GLOBAL MultiplierX=0 MultiplierY=0.442 MultiplierZ=0

APPALTATORE: <b>TELESE S.c.a r.l.</b> Consorzio Telese Società Consortile a Responsabilità Limitata	<b>ITINERARIO NAPOLI – BARI</b> <b>RADDOPPIO TRATTA CANCELLO-BENEVENTO</b> <b>II LOTTO FUNZIONALE FRASSO TELESINO – VITULANO</b> <b>2° SUBLOTTO TELESE – SAN LORENZO</b> <b>PROGETTO ESECUTIVO</b>
PROGETTAZIONE: Mandataria: <b>SYSTRA S.A.</b> Mandante: <b>SWS Engineering S.p.A.</b> <b>SYSTRA-SOTECNI S.p.A.</b>	COMMESSA <b>IF2R</b> LOTTO <b>2.2.E.ZZ</b> CODIFICA <b>CL</b> DOCUMENTO <b>VI.14.0.0.004</b> REV. <b>A</b> FOGLIO <b>154 di 597</b>
<b>PONTI E VIADOTTI – VI14</b> <b>"Struttura ad archi": Tabulato di calcolo – 2 di 2</b>	

Area=3447 LoadPat=SLV\_z CoordSys=GLOBAL MultiplierX=0 MultiplierY=0 MultiplierZ=0.397  
Area=3448 LoadPat=SLV\_x CoordSys=GLOBAL MultiplierX=0.442 MultiplierY=0 MultiplierZ=0  
Area=3448 LoadPat=SLV\_y CoordSys=GLOBAL MultiplierX=0 MultiplierY=0.442 MultiplierZ=0  
Area=3448 LoadPat=SLV\_z CoordSys=GLOBAL MultiplierX=0 MultiplierY=0 MultiplierZ=0.397  
Area=3449 LoadPat=SLV\_x CoordSys=GLOBAL MultiplierX=0.442 MultiplierY=0 MultiplierZ=0  
Area=3449 LoadPat=SLV\_y CoordSys=GLOBAL MultiplierX=0 MultiplierY=0.442 MultiplierZ=0  
Area=3449 LoadPat=SLV\_z CoordSys=GLOBAL MultiplierX=0 MultiplierY=0 MultiplierZ=0.397  
Area=3450 LoadPat=SLV\_x CoordSys=GLOBAL MultiplierX=0.442 MultiplierY=0 MultiplierZ=0  
Area=3450 LoadPat=SLV\_y CoordSys=GLOBAL MultiplierX=0 MultiplierY=0.442 MultiplierZ=0  
Area=3450 LoadPat=SLV\_z CoordSys=GLOBAL MultiplierX=0 MultiplierY=0 MultiplierZ=0.397  
Area=3451 LoadPat=SLV\_x CoordSys=GLOBAL MultiplierX=0.442 MultiplierY=0 MultiplierZ=0  
Area=3451 LoadPat=SLV\_y CoordSys=GLOBAL MultiplierX=0 MultiplierY=0.442 MultiplierZ=0  
Area=3451 LoadPat=SLV\_z CoordSys=GLOBAL MultiplierX=0 MultiplierY=0 MultiplierZ=0.397  
Area=3452 LoadPat=SLV\_x CoordSys=GLOBAL MultiplierX=0.442 MultiplierY=0 MultiplierZ=0  
Area=3452 LoadPat=SLV\_y CoordSys=GLOBAL MultiplierX=0 MultiplierY=0.442 MultiplierZ=0  
Area=3452 LoadPat=SLV\_z CoordSys=GLOBAL MultiplierX=0 MultiplierY=0 MultiplierZ=0.397  
Area=3453 LoadPat=SLV\_x CoordSys=GLOBAL MultiplierX=0.442 MultiplierY=0 MultiplierZ=0  
Area=3453 LoadPat=SLV\_y CoordSys=GLOBAL MultiplierX=0 MultiplierY=0.442 MultiplierZ=0  
Area=3453 LoadPat=SLV\_z CoordSys=GLOBAL MultiplierX=0 MultiplierY=0 MultiplierZ=0.397  
Area=3454 LoadPat=SLV\_x CoordSys=GLOBAL MultiplierX=0.442 MultiplierY=0 MultiplierZ=0  
Area=3454 LoadPat=SLV\_y CoordSys=GLOBAL MultiplierX=0 MultiplierY=0.442 MultiplierZ=0  
Area=3454 LoadPat=SLV\_z CoordSys=GLOBAL MultiplierX=0 MultiplierY=0 MultiplierZ=0.397  
Area=3455 LoadPat=SLV\_x CoordSys=GLOBAL MultiplierX=0.442 MultiplierY=0 MultiplierZ=0  
Area=3455 LoadPat=SLV\_y CoordSys=GLOBAL MultiplierX=0 MultiplierY=0.442 MultiplierZ=0  
Area=3455 LoadPat=SLV\_z CoordSys=GLOBAL MultiplierX=0 MultiplierY=0 MultiplierZ=0.397  
Area=3456 LoadPat=SLV\_x CoordSys=GLOBAL MultiplierX=0.442 MultiplierY=0 MultiplierZ=0  
Area=3456 LoadPat=SLV\_y CoordSys=GLOBAL MultiplierX=0 MultiplierY=0.442 MultiplierZ=0  
Area=3456 LoadPat=SLV\_z CoordSys=GLOBAL MultiplierX=0 MultiplierY=0 MultiplierZ=0.397  
Area=3457 LoadPat=SLV\_x CoordSys=GLOBAL MultiplierX=0.442 MultiplierY=0 MultiplierZ=0  
Area=3457 LoadPat=SLV\_y CoordSys=GLOBAL MultiplierX=0 MultiplierY=0.442 MultiplierZ=0  
Area=3457 LoadPat=SLV\_z CoordSys=GLOBAL MultiplierX=0 MultiplierY=0 MultiplierZ=0.397  
Area=3458 LoadPat=SLV\_x CoordSys=GLOBAL MultiplierX=0.442 MultiplierY=0 MultiplierZ=0  
Area=3458 LoadPat=SLV\_y CoordSys=GLOBAL MultiplierX=0 MultiplierY=0.442 MultiplierZ=0  
Area=3458 LoadPat=SLV\_z CoordSys=GLOBAL MultiplierX=0 MultiplierY=0 MultiplierZ=0.397  
Area=3459 LoadPat=SLV\_x CoordSys=GLOBAL MultiplierX=0.442 MultiplierY=0 MultiplierZ=0  
Area=3459 LoadPat=SLV\_y CoordSys=GLOBAL MultiplierX=0 MultiplierY=0.442 MultiplierZ=0  
Area=3459 LoadPat=SLV\_z CoordSys=GLOBAL MultiplierX=0 MultiplierY=0 MultiplierZ=0.397  
Area=3460 LoadPat=SLV\_x CoordSys=GLOBAL MultiplierX=0.442 MultiplierY=0 MultiplierZ=0  
Area=3460 LoadPat=SLV\_y CoordSys=GLOBAL MultiplierX=0 MultiplierY=0.442 MultiplierZ=0  
Area=3460 LoadPat=SLV\_z CoordSys=GLOBAL MultiplierX=0 MultiplierY=0 MultiplierZ=0.397  
Area=3461 LoadPat=SLV\_x CoordSys=GLOBAL MultiplierX=0.442 MultiplierY=0 MultiplierZ=0  
Area=3461 LoadPat=SLV\_y CoordSys=GLOBAL MultiplierX=0 MultiplierY=0.442 MultiplierZ=0  
Area=3461 LoadPat=SLV\_z CoordSys=GLOBAL MultiplierX=0 MultiplierY=0 MultiplierZ=0.397  
Area=3462 LoadPat=SLV\_x CoordSys=GLOBAL MultiplierX=0.442 MultiplierY=0 MultiplierZ=0  
Area=3462 LoadPat=SLV\_y CoordSys=GLOBAL MultiplierX=0 MultiplierY=0.442 MultiplierZ=0  
Area=3462 LoadPat=SLV\_z CoordSys=GLOBAL MultiplierX=0 MultiplierY=0 MultiplierZ=0.397  
Area=3463 LoadPat=SLV\_x CoordSys=GLOBAL MultiplierX=0.442 MultiplierY=0 MultiplierZ=0  
Area=3463 LoadPat=SLV\_y CoordSys=GLOBAL MultiplierX=0 MultiplierY=0.442 MultiplierZ=0  
Area=3463 LoadPat=SLV\_z CoordSys=GLOBAL MultiplierX=0 MultiplierY=0 MultiplierZ=0.397  
Area=3464 LoadPat=SLV\_x CoordSys=GLOBAL MultiplierX=0.442 MultiplierY=0 MultiplierZ=0

APPALDATORE: <b>TELESE S.c.a r.l.</b> Consorzio Telese Società Consortile a Responsabilità Limitata	<b>ITINERARIO NAPOLI – BARI</b> <b>RADDOPPIO TRATTA CANCELLO-BENEVENTO</b> <b>II LOTTO FUNZIONALE FRASSO TELESINO – VITULANO</b> <b>2° SUBLOTTO TELESE – SAN LORENZO</b>  <b>PROGETTO ESECUTIVO</b>						
PROGETTAZIONE: Mandatario: <b>SYSTRA S.A.</b> Mandante: <b>SWS Engineering S.p.A.</b> <b>SYSTRA-SOTECNI S.p.A.</b>							
<b>PONTI E VIADOTTI – VI14</b> <b>"Struttura ad archi": Tabulato di calcolo – 2 di 2</b>	<table border="1"> <tr> <td>COMMESSA IF2R</td> <td>LOTTO 2.2.E.ZZ</td> <td>CODIFICA CL</td> <td>DOCUMENTO VI.14.0.0.004</td> <td>REV. A</td> <td>FOGLIO 155 di 597</td> </tr> </table>	COMMESSA IF2R	LOTTO 2.2.E.ZZ	CODIFICA CL	DOCUMENTO VI.14.0.0.004	REV. A	FOGLIO 155 di 597
COMMESSA IF2R	LOTTO 2.2.E.ZZ	CODIFICA CL	DOCUMENTO VI.14.0.0.004	REV. A	FOGLIO 155 di 597		

Area=3464 LoadPat=SLV\_y CoordSys=GLOBAL MultiplierX=0 MultiplierY=0.442 MultiplierZ=0  
Area=3464 LoadPat=SLV\_z CoordSys=GLOBAL MultiplierX=0 MultiplierY=0 MultiplierZ=0.397  
Area=3465 LoadPat=SLV\_x CoordSys=GLOBAL MultiplierX=0.442 MultiplierY=0 MultiplierZ=0  
Area=3465 LoadPat=SLV\_y CoordSys=GLOBAL MultiplierX=0 MultiplierY=0.442 MultiplierZ=0  
Area=3465 LoadPat=SLV\_z CoordSys=GLOBAL MultiplierX=0 MultiplierY=0 MultiplierZ=0.397  
Area=3466 LoadPat=SLV\_x CoordSys=GLOBAL MultiplierX=0.442 MultiplierY=0 MultiplierZ=0  
Area=3466 LoadPat=SLV\_y CoordSys=GLOBAL MultiplierX=0 MultiplierY=0.442 MultiplierZ=0  
Area=3466 LoadPat=SLV\_z CoordSys=GLOBAL MultiplierX=0 MultiplierY=0 MultiplierZ=0.397  
Area=3467 LoadPat=SLV\_x CoordSys=GLOBAL MultiplierX=0.442 MultiplierY=0 MultiplierZ=0  
Area=3467 LoadPat=SLV\_y CoordSys=GLOBAL MultiplierX=0 MultiplierY=0.442 MultiplierZ=0  
Area=3467 LoadPat=SLV\_z CoordSys=GLOBAL MultiplierX=0 MultiplierY=0 MultiplierZ=0.397  
Area=3468 LoadPat=SLV\_x CoordSys=GLOBAL MultiplierX=0.442 MultiplierY=0 MultiplierZ=0  
Area=3468 LoadPat=SLV\_y CoordSys=GLOBAL MultiplierX=0 MultiplierY=0.442 MultiplierZ=0  
Area=3468 LoadPat=SLV\_z CoordSys=GLOBAL MultiplierX=0 MultiplierY=0 MultiplierZ=0.397  
Area=3469 LoadPat=SLV\_x CoordSys=GLOBAL MultiplierX=0.442 MultiplierY=0 MultiplierZ=0  
Area=3469 LoadPat=SLV\_y CoordSys=GLOBAL MultiplierX=0 MultiplierY=0.442 MultiplierZ=0  
Area=3469 LoadPat=SLV\_z CoordSys=GLOBAL MultiplierX=0 MultiplierY=0 MultiplierZ=0.397  
Area=3470 LoadPat=SLV\_x CoordSys=GLOBAL MultiplierX=0.442 MultiplierY=0 MultiplierZ=0  
Area=3470 LoadPat=SLV\_y CoordSys=GLOBAL MultiplierX=0 MultiplierY=0.442 MultiplierZ=0  
Area=3470 LoadPat=SLV\_z CoordSys=GLOBAL MultiplierX=0 MultiplierY=0 MultiplierZ=0.397  
Area=3471 LoadPat=SLV\_x CoordSys=GLOBAL MultiplierX=0.442 MultiplierY=0 MultiplierZ=0  
Area=3471 LoadPat=SLV\_y CoordSys=GLOBAL MultiplierX=0 MultiplierY=0.442 MultiplierZ=0  
Area=3471 LoadPat=SLV\_z CoordSys=GLOBAL MultiplierX=0 MultiplierY=0 MultiplierZ=0.397  
Area=3472 LoadPat=SLV\_x CoordSys=GLOBAL MultiplierX=0.442 MultiplierY=0 MultiplierZ=0  
Area=3472 LoadPat=SLV\_y CoordSys=GLOBAL MultiplierX=0 MultiplierY=0.442 MultiplierZ=0  
Area=3472 LoadPat=SLV\_z CoordSys=GLOBAL MultiplierX=0 MultiplierY=0 MultiplierZ=0.397  
Area=3473 LoadPat=SLV\_x CoordSys=GLOBAL MultiplierX=0.442 MultiplierY=0 MultiplierZ=0  
Area=3473 LoadPat=SLV\_y CoordSys=GLOBAL MultiplierX=0 MultiplierY=0.442 MultiplierZ=0  
Area=3473 LoadPat=SLV\_z CoordSys=GLOBAL MultiplierX=0 MultiplierY=0 MultiplierZ=0.397  
Area=3474 LoadPat=SLV\_x CoordSys=GLOBAL MultiplierX=0.442 MultiplierY=0 MultiplierZ=0  
Area=3474 LoadPat=SLV\_y CoordSys=GLOBAL MultiplierX=0 MultiplierY=0.442 MultiplierZ=0  
Area=3474 LoadPat=SLV\_z CoordSys=GLOBAL MultiplierX=0 MultiplierY=0 MultiplierZ=0.397  
Area=3475 LoadPat=SLV\_x CoordSys=GLOBAL MultiplierX=0.442 MultiplierY=0 MultiplierZ=0  
Area=3475 LoadPat=SLV\_y CoordSys=GLOBAL MultiplierX=0 MultiplierY=0.442 MultiplierZ=0  
Area=3475 LoadPat=SLV\_z CoordSys=GLOBAL MultiplierX=0 MultiplierY=0 MultiplierZ=0.397  
Area=3476 LoadPat=SLV\_x CoordSys=GLOBAL MultiplierX=0.442 MultiplierY=0 MultiplierZ=0  
Area=3476 LoadPat=SLV\_y CoordSys=GLOBAL MultiplierX=0 MultiplierY=0.442 MultiplierZ=0  
Area=3476 LoadPat=SLV\_z CoordSys=GLOBAL MultiplierX=0 MultiplierY=0 MultiplierZ=0.397  
Area=3477 LoadPat=SLV\_x CoordSys=GLOBAL MultiplierX=0.442 MultiplierY=0 MultiplierZ=0  
Area=3477 LoadPat=SLV\_y CoordSys=GLOBAL MultiplierX=0 MultiplierY=0.442 MultiplierZ=0  
Area=3477 LoadPat=SLV\_z CoordSys=GLOBAL MultiplierX=0 MultiplierY=0 MultiplierZ=0.397  
Area=3478 LoadPat=SLV\_x CoordSys=GLOBAL MultiplierX=0.442 MultiplierY=0 MultiplierZ=0  
Area=3478 LoadPat=SLV\_y CoordSys=GLOBAL MultiplierX=0 MultiplierY=0.442 MultiplierZ=0  
Area=3478 LoadPat=SLV\_z CoordSys=GLOBAL MultiplierX=0 MultiplierY=0 MultiplierZ=0.397  
Area=3479 LoadPat=SLV\_x CoordSys=GLOBAL MultiplierX=0.442 MultiplierY=0 MultiplierZ=0  
Area=3479 LoadPat=SLV\_y CoordSys=GLOBAL MultiplierX=0 MultiplierY=0.442 MultiplierZ=0  
Area=3479 LoadPat=SLV\_z CoordSys=GLOBAL MultiplierX=0 MultiplierY=0 MultiplierZ=0.397  
Area=3480 LoadPat=SLV\_x CoordSys=GLOBAL MultiplierX=0.442 MultiplierY=0 MultiplierZ=0  
Area=3480 LoadPat=SLV\_y CoordSys=GLOBAL MultiplierX=0 MultiplierY=0.442 MultiplierZ=0  
Area=3480 LoadPat=SLV\_z CoordSys=GLOBAL MultiplierX=0 MultiplierY=0 MultiplierZ=0.397

APPALTATORE: <b>TELESE S.c.a r.l.</b> Consorzio Telese Società Consortile a Responsabilità Limitata	ITINERARIO NAPOLI – BARI RADDOPPIO TRATTA CANCELLO-BENEVENTO II LOTTO FUNZIONALE FRASSO TELESINO – VITULANO 2° SUBLOTTO TELESE – SAN LORENZO PROGETTO ESECUTIVO					
PROGETTAZIONE: Mandataria: SYSTRA S.A. Mandante: SWS Engineering S.p.A. SYSTRA-SOTECNI S.p.A.						
PONTI E VIADOTTI – VI14 "Struttura ad archi": Tabulato di calcolo – 2 di 2	COMMESSA IF2R	LOTTO 2.2.E.ZZ	CODIFICA CL	DOCUMENTO VI.14.0.0.004	REV. A	FOGLIO 156 di 597

Area=3481 LoadPat=SLV\_x CoordSys=GLOBAL MultiplierX=0.442 MultiplierY=0 MultiplierZ=0  
Area=3481 LoadPat=SLV\_y CoordSys=GLOBAL MultiplierX=0 MultiplierY=0.442 MultiplierZ=0  
Area=3481 LoadPat=SLV\_z CoordSys=GLOBAL MultiplierX=0 MultiplierY=0 MultiplierZ=0.397  
Area=3482 LoadPat=SLV\_x CoordSys=GLOBAL MultiplierX=0.442 MultiplierY=0 MultiplierZ=0  
Area=3482 LoadPat=SLV\_y CoordSys=GLOBAL MultiplierX=0 MultiplierY=0.442 MultiplierZ=0  
Area=3482 LoadPat=SLV\_z CoordSys=GLOBAL MultiplierX=0 MultiplierY=0 MultiplierZ=0.397  
Area=3483 LoadPat=SLV\_x CoordSys=GLOBAL MultiplierX=0.442 MultiplierY=0 MultiplierZ=0  
Area=3483 LoadPat=SLV\_y CoordSys=GLOBAL MultiplierX=0 MultiplierY=0.442 MultiplierZ=0  
Area=3483 LoadPat=SLV\_z CoordSys=GLOBAL MultiplierX=0 MultiplierY=0 MultiplierZ=0.397  
Area=3484 LoadPat=SLV\_x CoordSys=GLOBAL MultiplierX=0.442 MultiplierY=0 MultiplierZ=0  
Area=3484 LoadPat=SLV\_y CoordSys=GLOBAL MultiplierX=0 MultiplierY=0.442 MultiplierZ=0  
Area=3484 LoadPat=SLV\_z CoordSys=GLOBAL MultiplierX=0 MultiplierY=0 MultiplierZ=0.397  
Area=3485 LoadPat=SLV\_x CoordSys=GLOBAL MultiplierX=0.442 MultiplierY=0 MultiplierZ=0  
Area=3485 LoadPat=SLV\_y CoordSys=GLOBAL MultiplierX=0 MultiplierY=0.442 MultiplierZ=0  
Area=3485 LoadPat=SLV\_z CoordSys=GLOBAL MultiplierX=0 MultiplierY=0 MultiplierZ=0.397  
Area=3486 LoadPat=SLV\_x CoordSys=GLOBAL MultiplierX=0.442 MultiplierY=0 MultiplierZ=0  
Area=3486 LoadPat=SLV\_y CoordSys=GLOBAL MultiplierX=0 MultiplierY=0.442 MultiplierZ=0  
Area=3486 LoadPat=SLV\_z CoordSys=GLOBAL MultiplierX=0 MultiplierY=0 MultiplierZ=0.397  
Area=3487 LoadPat=SLV\_x CoordSys=GLOBAL MultiplierX=0.442 MultiplierY=0 MultiplierZ=0  
Area=3487 LoadPat=SLV\_y CoordSys=GLOBAL MultiplierX=0 MultiplierY=0.442 MultiplierZ=0  
Area=3487 LoadPat=SLV\_z CoordSys=GLOBAL MultiplierX=0 MultiplierY=0 MultiplierZ=0.397  
Area=3488 LoadPat=SLV\_x CoordSys=GLOBAL MultiplierX=0.442 MultiplierY=0 MultiplierZ=0  
Area=3488 LoadPat=SLV\_y CoordSys=GLOBAL MultiplierX=0 MultiplierY=0.442 MultiplierZ=0  
Area=3488 LoadPat=SLV\_z CoordSys=GLOBAL MultiplierX=0 MultiplierY=0 MultiplierZ=0.397  
Area=3489 LoadPat=SLV\_x CoordSys=GLOBAL MultiplierX=0.442 MultiplierY=0 MultiplierZ=0  
Area=3489 LoadPat=SLV\_y CoordSys=GLOBAL MultiplierX=0 MultiplierY=0.442 MultiplierZ=0  
Area=3489 LoadPat=SLV\_z CoordSys=GLOBAL MultiplierX=0 MultiplierY=0 MultiplierZ=0.397  
Area=3490 LoadPat=SLV\_x CoordSys=GLOBAL MultiplierX=0.442 MultiplierY=0 MultiplierZ=0  
Area=3490 LoadPat=SLV\_y CoordSys=GLOBAL MultiplierX=0 MultiplierY=0.442 MultiplierZ=0  
Area=3490 LoadPat=SLV\_z CoordSys=GLOBAL MultiplierX=0 MultiplierY=0 MultiplierZ=0.397  
Area=3491 LoadPat=SLV\_x CoordSys=GLOBAL MultiplierX=0.442 MultiplierY=0 MultiplierZ=0  
Area=3491 LoadPat=SLV\_y CoordSys=GLOBAL MultiplierX=0 MultiplierY=0.442 MultiplierZ=0  
Area=3491 LoadPat=SLV\_z CoordSys=GLOBAL MultiplierX=0 MultiplierY=0 MultiplierZ=0.397  
Area=3492 LoadPat=SLV\_x CoordSys=GLOBAL MultiplierX=0.442 MultiplierY=0 MultiplierZ=0  
Area=3492 LoadPat=SLV\_y CoordSys=GLOBAL MultiplierX=0 MultiplierY=0.442 MultiplierZ=0  
Area=3492 LoadPat=SLV\_z CoordSys=GLOBAL MultiplierX=0 MultiplierY=0 MultiplierZ=0.397  
Area=3493 LoadPat=SLV\_x CoordSys=GLOBAL MultiplierX=0.442 MultiplierY=0 MultiplierZ=0  
Area=3493 LoadPat=SLV\_y CoordSys=GLOBAL MultiplierX=0 MultiplierY=0.442 MultiplierZ=0  
Area=3493 LoadPat=SLV\_z CoordSys=GLOBAL MultiplierX=0 MultiplierY=0 MultiplierZ=0.397  
Area=3494 LoadPat=SLV\_x CoordSys=GLOBAL MultiplierX=0.442 MultiplierY=0 MultiplierZ=0  
Area=3494 LoadPat=SLV\_y CoordSys=GLOBAL MultiplierX=0 MultiplierY=0.442 MultiplierZ=0  
Area=3494 LoadPat=SLV\_z CoordSys=GLOBAL MultiplierX=0 MultiplierY=0 MultiplierZ=0.397  
Area=3495 LoadPat=SLV\_x CoordSys=GLOBAL MultiplierX=0.442 MultiplierY=0 MultiplierZ=0  
Area=3495 LoadPat=SLV\_y CoordSys=GLOBAL MultiplierX=0 MultiplierY=0.442 MultiplierZ=0  
Area=3495 LoadPat=SLV\_z CoordSys=GLOBAL MultiplierX=0 MultiplierY=0 MultiplierZ=0.397  
Area=3496 LoadPat=SLV\_x CoordSys=GLOBAL MultiplierX=0.442 MultiplierY=0 MultiplierZ=0  
Area=3496 LoadPat=SLV\_y CoordSys=GLOBAL MultiplierX=0 MultiplierY=0.442 MultiplierZ=0  
Area=3496 LoadPat=SLV\_z CoordSys=GLOBAL MultiplierX=0 MultiplierY=0 MultiplierZ=0.397  
Area=3497 LoadPat=SLV\_x CoordSys=GLOBAL MultiplierX=0.442 MultiplierY=0 MultiplierZ=0  
Area=3497 LoadPat=SLV\_y CoordSys=GLOBAL MultiplierX=0 MultiplierY=0.442 MultiplierZ=0

APPALDATTORE: <b>TELESE S.c.a r.l.</b> Consorzio Telese Società Consortile a Responsabilità Limitata	<b>ITINERARIO NAPOLI – BARI</b> <b>RADDOPPIO TRATTA CANCELLO-BENEVENTO</b> <b>II LOTTO FUNZIONALE FRASSO TELESINO – VITULANO</b> <b>2° SUBLOTTO TELESE – SAN LORENZO</b> <b>PROGETTO ESECUTIVO</b>
PROGETTAZIONE: Mandataria: <b>SYSTRA S.A.</b> Mandante: <b>SWS Engineering S.p.A.</b> <b>SYSTRA-SOTECNI S.p.A.</b>	COMMESSA <b>IF2R</b> LOTTO <b>2.2.E.ZZ</b> CODIFICA <b>CL</b> DOCUMENTO <b>VI.14.0.0.004</b> REV. <b>A</b> FOGLIO <b>157 di 597</b>
<b>PONTI E VIADOTTI – VI14</b> <b>"Struttura ad archi": Tabulato di calcolo – 2 di 2</b>	

Area=3497 LoadPat=SLV\_z CoordSys=GLOBAL MultiplierX=0 MultiplierY=0 MultiplierZ=0.397  
 Area=3498 LoadPat=SLV\_x CoordSys=GLOBAL MultiplierX=0.442 MultiplierY=0 MultiplierZ=0  
 Area=3498 LoadPat=SLV\_y CoordSys=GLOBAL MultiplierX=0 MultiplierY=0.442 MultiplierZ=0  
 Area=3498 LoadPat=SLV\_z CoordSys=GLOBAL MultiplierX=0 MultiplierY=0 MultiplierZ=0.397  
 Area=3499 LoadPat=SLV\_x CoordSys=GLOBAL MultiplierX=0.442 MultiplierY=0 MultiplierZ=0  
 Area=3499 LoadPat=SLV\_y CoordSys=GLOBAL MultiplierX=0 MultiplierY=0.442 MultiplierZ=0  
 Area=3499 LoadPat=SLV\_z CoordSys=GLOBAL MultiplierX=0 MultiplierY=0 MultiplierZ=0.397  
 Area=3510 LoadPat=SLV\_x CoordSys=GLOBAL MultiplierX=0.442 MultiplierY=0 MultiplierZ=0  
 Area=3510 LoadPat=SLV\_y CoordSys=GLOBAL MultiplierX=0 MultiplierY=0.442 MultiplierZ=0  
 Area=3510 LoadPat=SLV\_z CoordSys=GLOBAL MultiplierX=0 MultiplierY=0 MultiplierZ=0.397  
 Area=3529 LoadPat=SLV\_x CoordSys=GLOBAL MultiplierX=0.442 MultiplierY=0 MultiplierZ=0  
 Area=3529 LoadPat=SLV\_y CoordSys=GLOBAL MultiplierX=0 MultiplierY=0.442 MultiplierZ=0  
 Area=3529 LoadPat=SLV\_z CoordSys=GLOBAL MultiplierX=0 MultiplierY=0 MultiplierZ=0.397  
 Area=3538 LoadPat=SLV\_x CoordSys=GLOBAL MultiplierX=0.442 MultiplierY=0 MultiplierZ=0  
 Area=3538 LoadPat=SLV\_y CoordSys=GLOBAL MultiplierX=0 MultiplierY=0.442 MultiplierZ=0  
 Area=3538 LoadPat=SLV\_z CoordSys=GLOBAL MultiplierX=0 MultiplierY=0 MultiplierZ=0.397  
 Area=3539 LoadPat=SLV\_x CoordSys=GLOBAL MultiplierX=0.442 MultiplierY=0 MultiplierZ=0  
 Area=3539 LoadPat=SLV\_y CoordSys=GLOBAL MultiplierX=0 MultiplierY=0.442 MultiplierZ=0  
 Area=3539 LoadPat=SLV\_z CoordSys=GLOBAL MultiplierX=0 MultiplierY=0 MultiplierZ=0.397  
 Area=3540 LoadPat=SLV\_x CoordSys=GLOBAL MultiplierX=0.442 MultiplierY=0 MultiplierZ=0  
 Area=3540 LoadPat=SLV\_y CoordSys=GLOBAL MultiplierX=0 MultiplierY=0.442 MultiplierZ=0  
 Area=3540 LoadPat=SLV\_z CoordSys=GLOBAL MultiplierX=0 MultiplierY=0 MultiplierZ=0.397  
 Area=3545 LoadPat=SLV\_x CoordSys=GLOBAL MultiplierX=0.442 MultiplierY=0 MultiplierZ=0  
 Area=3545 LoadPat=SLV\_y CoordSys=GLOBAL MultiplierX=0 MultiplierY=0.442 MultiplierZ=0  
 Area=3545 LoadPat=SLV\_z CoordSys=GLOBAL MultiplierX=0 MultiplierY=0 MultiplierZ=0.397  
 Area=3549 LoadPat=SLV\_x CoordSys=GLOBAL MultiplierX=0.442 MultiplierY=0 MultiplierZ=0  
 Area=3549 LoadPat=SLV\_y CoordSys=GLOBAL MultiplierX=0 MultiplierY=0.442 MultiplierZ=0  
 Area=3549 LoadPat=SLV\_z CoordSys=GLOBAL MultiplierX=0 MultiplierY=0 MultiplierZ=0.397  
 Area=3550 LoadPat=SLV\_x CoordSys=GLOBAL MultiplierX=0.442 MultiplierY=0 MultiplierZ=0  
 Area=3550 LoadPat=SLV\_y CoordSys=GLOBAL MultiplierX=0 MultiplierY=0.442 MultiplierZ=0  
 Area=3550 LoadPat=SLV\_z CoordSys=GLOBAL MultiplierX=0 MultiplierY=0 MultiplierZ=0.397  
 Area=3551 LoadPat=SLV\_x CoordSys=GLOBAL MultiplierX=0.442 MultiplierY=0 MultiplierZ=0  
 Area=3551 LoadPat=SLV\_y CoordSys=GLOBAL MultiplierX=0 MultiplierY=0.442 MultiplierZ=0  
 Area=3551 LoadPat=SLV\_z CoordSys=GLOBAL MultiplierX=0 MultiplierY=0 MultiplierZ=0.397  
 Area=3552 LoadPat=SLV\_x CoordSys=GLOBAL MultiplierX=0.442 MultiplierY=0 MultiplierZ=0  
 Area=3552 LoadPat=SLV\_y CoordSys=GLOBAL MultiplierX=0 MultiplierY=0.442 MultiplierZ=0  
 Area=3552 LoadPat=SLV\_z CoordSys=GLOBAL MultiplierX=0 MultiplierY=0 MultiplierZ=0.397  
 Area=3553 LoadPat=SLV\_x CoordSys=GLOBAL MultiplierX=0.442 MultiplierY=0 MultiplierZ=0  
 Area=3553 LoadPat=SLV\_y CoordSys=GLOBAL MultiplierX=0 MultiplierY=0.442 MultiplierZ=0  
 Area=3553 LoadPat=SLV\_z CoordSys=GLOBAL MultiplierX=0 MultiplierY=0 MultiplierZ=0.397  
 Area=3554 LoadPat=SLV\_x CoordSys=GLOBAL MultiplierX=0.442 MultiplierY=0 MultiplierZ=0  
 Area=3554 LoadPat=SLV\_y CoordSys=GLOBAL MultiplierX=0 MultiplierY=0.442 MultiplierZ=0  
 Area=3554 LoadPat=SLV\_z CoordSys=GLOBAL MultiplierX=0 MultiplierY=0 MultiplierZ=0.397  
 Area=3555 LoadPat=SLV\_x CoordSys=GLOBAL MultiplierX=0.442 MultiplierY=0 MultiplierZ=0  
 Area=3555 LoadPat=SLV\_y CoordSys=GLOBAL MultiplierX=0 MultiplierY=0.442 MultiplierZ=0  
 Area=3555 LoadPat=SLV\_z CoordSys=GLOBAL MultiplierX=0 MultiplierY=0 MultiplierZ=0.397  
 Area=3556 LoadPat=SLV\_x CoordSys=GLOBAL MultiplierX=0.442 MultiplierY=0 MultiplierZ=0  
 Area=3556 LoadPat=SLV\_y CoordSys=GLOBAL MultiplierX=0 MultiplierY=0.442 MultiplierZ=0  
 Area=3556 LoadPat=SLV\_z CoordSys=GLOBAL MultiplierX=0 MultiplierY=0 MultiplierZ=0.397  
 Area=3557 LoadPat=SLV\_x CoordSys=GLOBAL MultiplierX=0.442 MultiplierY=0 MultiplierZ=0

APPALDATORE: <b>TELESE S.c.a r.l.</b> Consorzio Telese Società Consortile a Responsabilità Limitata	<b>ITINERARIO NAPOLI – BARI</b> <b>RADDOPPIO TRATTA CANCELLO-BENEVENTO</b> <b>II LOTTO FUNZIONALE FRASSO TELESINO – VITULANO</b> <b>2° SUBLOTTO TELESE – SAN LORENZO</b> <b>PROGETTO ESECUTIVO</b>					
PROGETTAZIONE: Mandataria: <b>SYSTRA S.A.</b> Mandante: <b>SWS Engineering S.p.A.</b> <b>SYSTRA-SOTECNI S.p.A.</b>						
<b>PONTI E VIADOTTI – VI14</b> <b>"Struttura ad archi": Tabulato di calcolo – 2 di 2</b>	<b>COMMESSA</b> <b>IF2R</b>	<b>LOTTO</b> <b>2.2.E.ZZ</b>	<b>CODIFICA</b> <b>CL</b>	<b>DOCUMENTO</b> <b>VI.14.0.0.004</b>	<b>REV.</b> <b>A</b>	<b>FOGLIO</b> <b>158 di 597</b>

Area=3557 LoadPat=SLV\_y CoordSys=GLOBAL MultiplierX=0 MultiplierY=0.442 MultiplierZ=0  
Area=3557 LoadPat=SLV\_z CoordSys=GLOBAL MultiplierX=0 MultiplierY=0 MultiplierZ=0.397  
Area=3558 LoadPat=SLV\_x CoordSys=GLOBAL MultiplierX=0.442 MultiplierY=0 MultiplierZ=0  
Area=3558 LoadPat=SLV\_y CoordSys=GLOBAL MultiplierX=0 MultiplierY=0.442 MultiplierZ=0  
Area=3558 LoadPat=SLV\_z CoordSys=GLOBAL MultiplierX=0 MultiplierY=0 MultiplierZ=0.397  
Area=3566 LoadPat=SLV\_x CoordSys=GLOBAL MultiplierX=0.442 MultiplierY=0 MultiplierZ=0  
Area=3566 LoadPat=SLV\_y CoordSys=GLOBAL MultiplierX=0 MultiplierY=0.442 MultiplierZ=0  
Area=3566 LoadPat=SLV\_z CoordSys=GLOBAL MultiplierX=0 MultiplierY=0 MultiplierZ=0.397  
Area=3569 LoadPat=SLV\_x CoordSys=GLOBAL MultiplierX=0.442 MultiplierY=0 MultiplierZ=0  
Area=3569 LoadPat=SLV\_y CoordSys=GLOBAL MultiplierX=0 MultiplierY=0.442 MultiplierZ=0  
Area=3569 LoadPat=SLV\_z CoordSys=GLOBAL MultiplierX=0 MultiplierY=0 MultiplierZ=0.397  
Area=3570 LoadPat=SLV\_x CoordSys=GLOBAL MultiplierX=0.442 MultiplierY=0 MultiplierZ=0  
Area=3570 LoadPat=SLV\_y CoordSys=GLOBAL MultiplierX=0 MultiplierY=0.442 MultiplierZ=0  
Area=3570 LoadPat=SLV\_z CoordSys=GLOBAL MultiplierX=0 MultiplierY=0 MultiplierZ=0.397  
Area=3571 LoadPat=SLV\_x CoordSys=GLOBAL MultiplierX=0.442 MultiplierY=0 MultiplierZ=0  
Area=3571 LoadPat=SLV\_y CoordSys=GLOBAL MultiplierX=0 MultiplierY=0.442 MultiplierZ=0  
Area=3571 LoadPat=SLV\_z CoordSys=GLOBAL MultiplierX=0 MultiplierY=0 MultiplierZ=0.397  
Area=3572 LoadPat=SLV\_x CoordSys=GLOBAL MultiplierX=0.442 MultiplierY=0 MultiplierZ=0  
Area=3572 LoadPat=SLV\_y CoordSys=GLOBAL MultiplierX=0 MultiplierY=0.442 MultiplierZ=0  
Area=3572 LoadPat=SLV\_z CoordSys=GLOBAL MultiplierX=0 MultiplierY=0 MultiplierZ=0.397  
Area=3573 LoadPat=SLV\_x CoordSys=GLOBAL MultiplierX=0.442 MultiplierY=0 MultiplierZ=0  
Area=3573 LoadPat=SLV\_y CoordSys=GLOBAL MultiplierX=0 MultiplierY=0.442 MultiplierZ=0  
Area=3573 LoadPat=SLV\_z CoordSys=GLOBAL MultiplierX=0 MultiplierY=0 MultiplierZ=0.397  
Area=3574 LoadPat=SLV\_x CoordSys=GLOBAL MultiplierX=0.442 MultiplierY=0 MultiplierZ=0  
Area=3574 LoadPat=SLV\_y CoordSys=GLOBAL MultiplierX=0 MultiplierY=0.442 MultiplierZ=0  
Area=3574 LoadPat=SLV\_z CoordSys=GLOBAL MultiplierX=0 MultiplierY=0 MultiplierZ=0.397  
Area=3575 LoadPat=SLV\_x CoordSys=GLOBAL MultiplierX=0.442 MultiplierY=0 MultiplierZ=0  
Area=3575 LoadPat=SLV\_y CoordSys=GLOBAL MultiplierX=0 MultiplierY=0.442 MultiplierZ=0  
Area=3575 LoadPat=SLV\_z CoordSys=GLOBAL MultiplierX=0 MultiplierY=0 MultiplierZ=0.397  
Area=3576 LoadPat=SLV\_x CoordSys=GLOBAL MultiplierX=0.442 MultiplierY=0 MultiplierZ=0  
Area=3576 LoadPat=SLV\_y CoordSys=GLOBAL MultiplierX=0 MultiplierY=0.442 MultiplierZ=0  
Area=3576 LoadPat=SLV\_z CoordSys=GLOBAL MultiplierX=0 MultiplierY=0 MultiplierZ=0.397  
Area=3577 LoadPat=SLV\_x CoordSys=GLOBAL MultiplierX=0.442 MultiplierY=0 MultiplierZ=0  
Area=3577 LoadPat=SLV\_y CoordSys=GLOBAL MultiplierX=0 MultiplierY=0.442 MultiplierZ=0  
Area=3577 LoadPat=SLV\_z CoordSys=GLOBAL MultiplierX=0 MultiplierY=0 MultiplierZ=0.397  
Area=3597 LoadPat=SLV\_x CoordSys=GLOBAL MultiplierX=0.442 MultiplierY=0 MultiplierZ=0  
Area=3597 LoadPat=SLV\_y CoordSys=GLOBAL MultiplierX=0 MultiplierY=0.442 MultiplierZ=0  
Area=3597 LoadPat=SLV\_z CoordSys=GLOBAL MultiplierX=0 MultiplierY=0 MultiplierZ=0.397  
Area=3598 LoadPat=SLV\_x CoordSys=GLOBAL MultiplierX=0.442 MultiplierY=0 MultiplierZ=0  
Area=3598 LoadPat=SLV\_y CoordSys=GLOBAL MultiplierX=0 MultiplierY=0.442 MultiplierZ=0  
Area=3598 LoadPat=SLV\_z CoordSys=GLOBAL MultiplierX=0 MultiplierY=0 MultiplierZ=0.397  
Area=3599 LoadPat=SLV\_x CoordSys=GLOBAL MultiplierX=0.442 MultiplierY=0 MultiplierZ=0  
Area=3599 LoadPat=SLV\_y CoordSys=GLOBAL MultiplierX=0 MultiplierY=0.442 MultiplierZ=0  
Area=3599 LoadPat=SLV\_z CoordSys=GLOBAL MultiplierX=0 MultiplierY=0 MultiplierZ=0.397  
Area=3600 LoadPat=SLV\_x CoordSys=GLOBAL MultiplierX=0.442 MultiplierY=0 MultiplierZ=0  
Area=3600 LoadPat=SLV\_y CoordSys=GLOBAL MultiplierX=0 MultiplierY=0.442 MultiplierZ=0  
Area=3600 LoadPat=SLV\_z CoordSys=GLOBAL MultiplierX=0 MultiplierY=0 MultiplierZ=0.397  
Area=3601 LoadPat=SLV\_x CoordSys=GLOBAL MultiplierX=0.442 MultiplierY=0 MultiplierZ=0  
Area=3601 LoadPat=SLV\_y CoordSys=GLOBAL MultiplierX=0 MultiplierY=0.442 MultiplierZ=0  
Area=3601 LoadPat=SLV\_z CoordSys=GLOBAL MultiplierX=0 MultiplierY=0 MultiplierZ=0.397

APPALTATORE: <b>TELESE S.c.a r.l.</b> Consorzio Telese Società Consortile a Responsabilità Limitata	<b>ITINERARIO NAPOLI – BARI</b>					
PROGETTAZIONE: Mandataria: SYSTRA S.A. Mandante: SWS Engineering S.p.A. SYSTRA-SOTECNI S.p.A.	<b>RADDOPPIO TRATTA CANCELLO-BENEVENTO</b>					
	<b>II LOTTO FUNZIONALE FRASSO TELESINO – VITULANO</b>					
	<b>2° SUBLOTTO TELESE – SAN LORENZO</b>					
	<b>PROGETTO ESECUTIVO</b>					
<b>PONTI E VIADOTTI – VI14</b> "Struttura ad archi": Tabulato di calcolo – 2 di 2	COMMESSA IF2R	LOTTO 2.2.E.ZZ	CODIFICA CL	DOCUMENTO VI.14.0.0.004	REV. A	FOGLIO 159 di 597

Area=3602 LoadPat=SLV\_x CoordSys=GLOBAL MultiplierX=0.442 MultiplierY=0 MultiplierZ=0  
Area=3602 LoadPat=SLV\_y CoordSys=GLOBAL MultiplierX=0 MultiplierY=0.442 MultiplierZ=0  
Area=3602 LoadPat=SLV\_z CoordSys=GLOBAL MultiplierX=0 MultiplierY=0 MultiplierZ=0.397  
Area=3609 LoadPat=SLV\_x CoordSys=GLOBAL MultiplierX=0.442 MultiplierY=0 MultiplierZ=0  
Area=3609 LoadPat=SLV\_y CoordSys=GLOBAL MultiplierX=0 MultiplierY=0.442 MultiplierZ=0  
Area=3609 LoadPat=SLV\_z CoordSys=GLOBAL MultiplierX=0 MultiplierY=0 MultiplierZ=0.397  
Area=3610 LoadPat=SLV\_x CoordSys=GLOBAL MultiplierX=0.442 MultiplierY=0 MultiplierZ=0  
Area=3610 LoadPat=SLV\_y CoordSys=GLOBAL MultiplierX=0 MultiplierY=0.442 MultiplierZ=0  
Area=3610 LoadPat=SLV\_z CoordSys=GLOBAL MultiplierX=0 MultiplierY=0 MultiplierZ=0.397  
Area=3611 LoadPat=SLV\_x CoordSys=GLOBAL MultiplierX=0.442 MultiplierY=0 MultiplierZ=0  
Area=3611 LoadPat=SLV\_y CoordSys=GLOBAL MultiplierX=0 MultiplierY=0.442 MultiplierZ=0  
Area=3611 LoadPat=SLV\_z CoordSys=GLOBAL MultiplierX=0 MultiplierY=0 MultiplierZ=0.397  
Area=3612 LoadPat=SLV\_x CoordSys=GLOBAL MultiplierX=0.442 MultiplierY=0 MultiplierZ=0  
Area=3612 LoadPat=SLV\_y CoordSys=GLOBAL MultiplierX=0 MultiplierY=0.442 MultiplierZ=0  
Area=3612 LoadPat=SLV\_z CoordSys=GLOBAL MultiplierX=0 MultiplierY=0 MultiplierZ=0.397  
Area=3613 LoadPat=SLV\_x CoordSys=GLOBAL MultiplierX=0.442 MultiplierY=0 MultiplierZ=0  
Area=3613 LoadPat=SLV\_y CoordSys=GLOBAL MultiplierX=0 MultiplierY=0.442 MultiplierZ=0  
Area=3613 LoadPat=SLV\_z CoordSys=GLOBAL MultiplierX=0 MultiplierY=0 MultiplierZ=0.397  
Area=3614 LoadPat=SLV\_x CoordSys=GLOBAL MultiplierX=0.442 MultiplierY=0 MultiplierZ=0  
Area=3614 LoadPat=SLV\_y CoordSys=GLOBAL MultiplierX=0 MultiplierY=0.442 MultiplierZ=0  
Area=3614 LoadPat=SLV\_z CoordSys=GLOBAL MultiplierX=0 MultiplierY=0 MultiplierZ=0.397  
Area=3615 LoadPat=SLV\_x CoordSys=GLOBAL MultiplierX=0.442 MultiplierY=0 MultiplierZ=0  
Area=3615 LoadPat=SLV\_y CoordSys=GLOBAL MultiplierX=0 MultiplierY=0.442 MultiplierZ=0  
Area=3615 LoadPat=SLV\_z CoordSys=GLOBAL MultiplierX=0 MultiplierY=0 MultiplierZ=0.397  
Area=3616 LoadPat=SLV\_x CoordSys=GLOBAL MultiplierX=0.442 MultiplierY=0 MultiplierZ=0  
Area=3616 LoadPat=SLV\_y CoordSys=GLOBAL MultiplierX=0 MultiplierY=0.442 MultiplierZ=0  
Area=3616 LoadPat=SLV\_z CoordSys=GLOBAL MultiplierX=0 MultiplierY=0 MultiplierZ=0.397  
Area=3617 LoadPat=SLV\_x CoordSys=GLOBAL MultiplierX=0.442 MultiplierY=0 MultiplierZ=0  
Area=3617 LoadPat=SLV\_y CoordSys=GLOBAL MultiplierX=0 MultiplierY=0.442 MultiplierZ=0  
Area=3617 LoadPat=SLV\_z CoordSys=GLOBAL MultiplierX=0 MultiplierY=0 MultiplierZ=0.397  
Area=3618 LoadPat=SLV\_x CoordSys=GLOBAL MultiplierX=0.442 MultiplierY=0 MultiplierZ=0  
Area=3618 LoadPat=SLV\_y CoordSys=GLOBAL MultiplierX=0 MultiplierY=0.442 MultiplierZ=0  
Area=3618 LoadPat=SLV\_z CoordSys=GLOBAL MultiplierX=0 MultiplierY=0 MultiplierZ=0.397  
Area=3619 LoadPat=SLV\_x CoordSys=GLOBAL MultiplierX=0.442 MultiplierY=0 MultiplierZ=0  
Area=3619 LoadPat=SLV\_y CoordSys=GLOBAL MultiplierX=0 MultiplierY=0.442 MultiplierZ=0  
Area=3619 LoadPat=SLV\_z CoordSys=GLOBAL MultiplierX=0 MultiplierY=0 MultiplierZ=0.397  
Area=3620 LoadPat=SLV\_x CoordSys=GLOBAL MultiplierX=0.442 MultiplierY=0 MultiplierZ=0  
Area=3620 LoadPat=SLV\_y CoordSys=GLOBAL MultiplierX=0 MultiplierY=0.442 MultiplierZ=0  
Area=3620 LoadPat=SLV\_z CoordSys=GLOBAL MultiplierX=0 MultiplierY=0 MultiplierZ=0.397  
Area=3621 LoadPat=SLV\_x CoordSys=GLOBAL MultiplierX=0.442 MultiplierY=0 MultiplierZ=0  
Area=3621 LoadPat=SLV\_y CoordSys=GLOBAL MultiplierX=0 MultiplierY=0.442 MultiplierZ=0  
Area=3621 LoadPat=SLV\_z CoordSys=GLOBAL MultiplierX=0 MultiplierY=0 MultiplierZ=0.397  
Area=3622 LoadPat=SLV\_x CoordSys=GLOBAL MultiplierX=0.442 MultiplierY=0 MultiplierZ=0  
Area=3622 LoadPat=SLV\_y CoordSys=GLOBAL MultiplierX=0 MultiplierY=0.442 MultiplierZ=0  
Area=3622 LoadPat=SLV\_z CoordSys=GLOBAL MultiplierX=0 MultiplierY=0 MultiplierZ=0.397  
Area=3623 LoadPat=SLV\_x CoordSys=GLOBAL MultiplierX=0.442 MultiplierY=0 MultiplierZ=0  
Area=3623 LoadPat=SLV\_y CoordSys=GLOBAL MultiplierX=0 MultiplierY=0.442 MultiplierZ=0  
Area=3623 LoadPat=SLV\_z CoordSys=GLOBAL MultiplierX=0 MultiplierY=0 MultiplierZ=0.397  
Area=3624 LoadPat=SLV\_x CoordSys=GLOBAL MultiplierX=0.442 MultiplierY=0 MultiplierZ=0  
Area=3624 LoadPat=SLV\_y CoordSys=GLOBAL MultiplierX=0 MultiplierY=0.442 MultiplierZ=0

APPALTATORE: <b>TELESE S.c.a r.l.</b> Consorzio Telese Società Consortile a Responsabilità Limitata	<b>ITINERARIO NAPOLI – BARI</b> <b>RADDOPPIO TRATTA CANCELLO-BENEVENTO</b> <b>II LOTTO FUNZIONALE FRASSO TELESINO – VITULANO</b> <b>2° SUBLOTTO TELESE – SAN LORENZO</b> <b>PROGETTO ESECUTIVO</b>
PROGETTAZIONE: Mandataria: <b>SYSTRA S.A.</b> Mandante: <b>SWS Engineering S.p.A.</b> <b>SYSTRA-SOTECNI S.p.A.</b>	COMMESSA <b>IF2R</b> LOTTO <b>2.2.E.ZZ</b> CODIFICA <b>CL</b> DOCUMENTO <b>VI.14.0.0.004</b> REV. <b>A</b> FOGLIO <b>160 di 597</b>
<b>PONTI E VIADOTTI – VI14</b> <b>"Struttura ad archi": Tabulato di calcolo – 2 di 2</b>	

Area=3624 LoadPat=SLV\_z CoordSys=GLOBAL MultiplierX=0 MultiplierY=0 MultiplierZ=0.397  
Area=3625 LoadPat=SLV\_x CoordSys=GLOBAL MultiplierX=0.442 MultiplierY=0 MultiplierZ=0  
Area=3625 LoadPat=SLV\_y CoordSys=GLOBAL MultiplierX=0 MultiplierY=0.442 MultiplierZ=0  
Area=3625 LoadPat=SLV\_z CoordSys=GLOBAL MultiplierX=0 MultiplierY=0 MultiplierZ=0.397  
Area=3626 LoadPat=SLV\_x CoordSys=GLOBAL MultiplierX=0.442 MultiplierY=0 MultiplierZ=0  
Area=3626 LoadPat=SLV\_y CoordSys=GLOBAL MultiplierX=0 MultiplierY=0.442 MultiplierZ=0  
Area=3626 LoadPat=SLV\_z CoordSys=GLOBAL MultiplierX=0 MultiplierY=0 MultiplierZ=0.397  
Area=3627 LoadPat=SLV\_x CoordSys=GLOBAL MultiplierX=0.442 MultiplierY=0 MultiplierZ=0  
Area=3627 LoadPat=SLV\_y CoordSys=GLOBAL MultiplierX=0 MultiplierY=0.442 MultiplierZ=0  
Area=3627 LoadPat=SLV\_z CoordSys=GLOBAL MultiplierX=0 MultiplierY=0 MultiplierZ=0.397  
Area=3628 LoadPat=SLV\_x CoordSys=GLOBAL MultiplierX=0.442 MultiplierY=0 MultiplierZ=0  
Area=3628 LoadPat=SLV\_y CoordSys=GLOBAL MultiplierX=0 MultiplierY=0.442 MultiplierZ=0  
Area=3628 LoadPat=SLV\_z CoordSys=GLOBAL MultiplierX=0 MultiplierY=0 MultiplierZ=0.397  
Area=3629 LoadPat=SLV\_x CoordSys=GLOBAL MultiplierX=0.442 MultiplierY=0 MultiplierZ=0  
Area=3629 LoadPat=SLV\_y CoordSys=GLOBAL MultiplierX=0 MultiplierY=0.442 MultiplierZ=0  
Area=3629 LoadPat=SLV\_z CoordSys=GLOBAL MultiplierX=0 MultiplierY=0 MultiplierZ=0.397  
Area=3630 LoadPat=SLV\_x CoordSys=GLOBAL MultiplierX=0.442 MultiplierY=0 MultiplierZ=0  
Area=3630 LoadPat=SLV\_y CoordSys=GLOBAL MultiplierX=0 MultiplierY=0.442 MultiplierZ=0  
Area=3630 LoadPat=SLV\_z CoordSys=GLOBAL MultiplierX=0 MultiplierY=0 MultiplierZ=0.397  
Area=3631 LoadPat=SLV\_x CoordSys=GLOBAL MultiplierX=0.442 MultiplierY=0 MultiplierZ=0  
Area=3631 LoadPat=SLV\_y CoordSys=GLOBAL MultiplierX=0 MultiplierY=0.442 MultiplierZ=0  
Area=3631 LoadPat=SLV\_z CoordSys=GLOBAL MultiplierX=0 MultiplierY=0 MultiplierZ=0.397  
Area=3632 LoadPat=SLV\_x CoordSys=GLOBAL MultiplierX=0.442 MultiplierY=0 MultiplierZ=0  
Area=3632 LoadPat=SLV\_y CoordSys=GLOBAL MultiplierX=0 MultiplierY=0.442 MultiplierZ=0  
Area=3632 LoadPat=SLV\_z CoordSys=GLOBAL MultiplierX=0 MultiplierY=0 MultiplierZ=0.397  
Area=3633 LoadPat=SLV\_x CoordSys=GLOBAL MultiplierX=0.442 MultiplierY=0 MultiplierZ=0  
Area=3633 LoadPat=SLV\_y CoordSys=GLOBAL MultiplierX=0 MultiplierY=0.442 MultiplierZ=0  
Area=3633 LoadPat=SLV\_z CoordSys=GLOBAL MultiplierX=0 MultiplierY=0 MultiplierZ=0.397  
Area=3634 LoadPat=SLV\_x CoordSys=GLOBAL MultiplierX=0.442 MultiplierY=0 MultiplierZ=0  
Area=3634 LoadPat=SLV\_y CoordSys=GLOBAL MultiplierX=0 MultiplierY=0.442 MultiplierZ=0  
Area=3634 LoadPat=SLV\_z CoordSys=GLOBAL MultiplierX=0 MultiplierY=0 MultiplierZ=0.397  
Area=3635 LoadPat=SLV\_x CoordSys=GLOBAL MultiplierX=0.442 MultiplierY=0 MultiplierZ=0  
Area=3635 LoadPat=SLV\_y CoordSys=GLOBAL MultiplierX=0 MultiplierY=0.442 MultiplierZ=0  
Area=3635 LoadPat=SLV\_z CoordSys=GLOBAL MultiplierX=0 MultiplierY=0 MultiplierZ=0.397  
Area=3636 LoadPat=SLV\_x CoordSys=GLOBAL MultiplierX=0.442 MultiplierY=0 MultiplierZ=0  
Area=3636 LoadPat=SLV\_y CoordSys=GLOBAL MultiplierX=0 MultiplierY=0.442 MultiplierZ=0  
Area=3636 LoadPat=SLV\_z CoordSys=GLOBAL MultiplierX=0 MultiplierY=0 MultiplierZ=0.397  
Area=3637 LoadPat=SLV\_x CoordSys=GLOBAL MultiplierX=0.442 MultiplierY=0 MultiplierZ=0  
Area=3637 LoadPat=SLV\_y CoordSys=GLOBAL MultiplierX=0 MultiplierY=0.442 MultiplierZ=0  
Area=3637 LoadPat=SLV\_z CoordSys=GLOBAL MultiplierX=0 MultiplierY=0 MultiplierZ=0.397  
Area=3638 LoadPat=SLV\_x CoordSys=GLOBAL MultiplierX=0.442 MultiplierY=0 MultiplierZ=0  
Area=3638 LoadPat=SLV\_y CoordSys=GLOBAL MultiplierX=0 MultiplierY=0.442 MultiplierZ=0  
Area=3638 LoadPat=SLV\_z CoordSys=GLOBAL MultiplierX=0 MultiplierY=0 MultiplierZ=0.397  
Area=3639 LoadPat=SLV\_x CoordSys=GLOBAL MultiplierX=0.442 MultiplierY=0 MultiplierZ=0  
Area=3639 LoadPat=SLV\_y CoordSys=GLOBAL MultiplierX=0 MultiplierY=0.442 MultiplierZ=0  
Area=3639 LoadPat=SLV\_z CoordSys=GLOBAL MultiplierX=0 MultiplierY=0 MultiplierZ=0.397  
Area=3640 LoadPat=SLV\_x CoordSys=GLOBAL MultiplierX=0.442 MultiplierY=0 MultiplierZ=0  
Area=3640 LoadPat=SLV\_y CoordSys=GLOBAL MultiplierX=0 MultiplierY=0.442 MultiplierZ=0  
Area=3640 LoadPat=SLV\_z CoordSys=GLOBAL MultiplierX=0 MultiplierY=0 MultiplierZ=0.397  
Area=3641 LoadPat=SLV\_x CoordSys=GLOBAL MultiplierX=0.442 MultiplierY=0 MultiplierZ=0



APPALTATORE: <b>TELESE S.c.a r.l.</b> Consorzio Telese Società Consortile a Responsabilità Limitata	ITINERARIO NAPOLI – BARI RADDOPPIO TRATTA CANCELLO-BENEVENTO II LOTTO FUNZIONALE FRASSO TELESINO – VITULANO 2° SUBLOTTO TELESE – SAN LORENZO PROGETTO ESECUTIVO					
PROGETTAZIONE: Mandataria: SYSTRA S.A. Mandante: SWS Engineering S.p.A. SYSTRA-SOTECNI S.p.A.						
PONTI E VIADOTTI – VI14 "Struttura ad archi": Tabulato di calcolo – 2 di 2	COMMESSA IF2R	LOTTO 2.2.E.ZZ	CODIFICA CL	DOCUMENTO VI.14.0.0.004	REV. A	FOGLIO 161 di 597

Area=3641 LoadPat=SLV\_y CoordSys=GLOBAL MultiplierX=0 MultiplierY=0.442 MultiplierZ=0  
Area=3641 LoadPat=SLV\_z CoordSys=GLOBAL MultiplierX=0 MultiplierY=0 MultiplierZ=0.397  
Area=3642 LoadPat=SLV\_x CoordSys=GLOBAL MultiplierX=0.442 MultiplierY=0 MultiplierZ=0  
Area=3642 LoadPat=SLV\_y CoordSys=GLOBAL MultiplierX=0 MultiplierY=0.442 MultiplierZ=0  
Area=3642 LoadPat=SLV\_z CoordSys=GLOBAL MultiplierX=0 MultiplierY=0 MultiplierZ=0.397  
Area=3643 LoadPat=SLV\_x CoordSys=GLOBAL MultiplierX=0.442 MultiplierY=0 MultiplierZ=0  
Area=3643 LoadPat=SLV\_y CoordSys=GLOBAL MultiplierX=0 MultiplierY=0.442 MultiplierZ=0  
Area=3643 LoadPat=SLV\_z CoordSys=GLOBAL MultiplierX=0 MultiplierY=0 MultiplierZ=0.397  
Area=3644 LoadPat=SLV\_x CoordSys=GLOBAL MultiplierX=0.442 MultiplierY=0 MultiplierZ=0  
Area=3644 LoadPat=SLV\_y CoordSys=GLOBAL MultiplierX=0 MultiplierY=0.442 MultiplierZ=0  
Area=3644 LoadPat=SLV\_z CoordSys=GLOBAL MultiplierX=0 MultiplierY=0 MultiplierZ=0.397  
Area=3654 LoadPat=SLV\_x CoordSys=GLOBAL MultiplierX=0.442 MultiplierY=0 MultiplierZ=0  
Area=3654 LoadPat=SLV\_y CoordSys=GLOBAL MultiplierX=0 MultiplierY=0.442 MultiplierZ=0  
Area=3654 LoadPat=SLV\_z CoordSys=GLOBAL MultiplierX=0 MultiplierY=0 MultiplierZ=0.397  
Area=3655 LoadPat=SLV\_x CoordSys=GLOBAL MultiplierX=0.442 MultiplierY=0 MultiplierZ=0  
Area=3655 LoadPat=SLV\_y CoordSys=GLOBAL MultiplierX=0 MultiplierY=0.442 MultiplierZ=0  
Area=3655 LoadPat=SLV\_z CoordSys=GLOBAL MultiplierX=0 MultiplierY=0 MultiplierZ=0.397  
Area=3656 LoadPat=SLV\_x CoordSys=GLOBAL MultiplierX=0.442 MultiplierY=0 MultiplierZ=0  
Area=3656 LoadPat=SLV\_y CoordSys=GLOBAL MultiplierX=0 MultiplierY=0.442 MultiplierZ=0  
Area=3656 LoadPat=SLV\_z CoordSys=GLOBAL MultiplierX=0 MultiplierY=0 MultiplierZ=0.397  
Area=3666 LoadPat=SLV\_x CoordSys=GLOBAL MultiplierX=0.442 MultiplierY=0 MultiplierZ=0  
Area=3666 LoadPat=SLV\_y CoordSys=GLOBAL MultiplierX=0 MultiplierY=0.442 MultiplierZ=0  
Area=3666 LoadPat=SLV\_z CoordSys=GLOBAL MultiplierX=0 MultiplierY=0 MultiplierZ=0.397  
Area=3667 LoadPat=SLV\_x CoordSys=GLOBAL MultiplierX=0.442 MultiplierY=0 MultiplierZ=0  
Area=3667 LoadPat=SLV\_y CoordSys=GLOBAL MultiplierX=0 MultiplierY=0.442 MultiplierZ=0  
Area=3667 LoadPat=SLV\_z CoordSys=GLOBAL MultiplierX=0 MultiplierY=0 MultiplierZ=0.397  
Area=3668 LoadPat=SLV\_x CoordSys=GLOBAL MultiplierX=0.442 MultiplierY=0 MultiplierZ=0  
Area=3668 LoadPat=SLV\_y CoordSys=GLOBAL MultiplierX=0 MultiplierY=0.442 MultiplierZ=0  
Area=3668 LoadPat=SLV\_z CoordSys=GLOBAL MultiplierX=0 MultiplierY=0 MultiplierZ=0.397  
Area=3675 LoadPat=SLV\_x CoordSys=GLOBAL MultiplierX=0.442 MultiplierY=0 MultiplierZ=0  
Area=3675 LoadPat=SLV\_y CoordSys=GLOBAL MultiplierX=0 MultiplierY=0.442 MultiplierZ=0  
Area=3675 LoadPat=SLV\_z CoordSys=GLOBAL MultiplierX=0 MultiplierY=0 MultiplierZ=0.397  
Area=3676 LoadPat=SLV\_x CoordSys=GLOBAL MultiplierX=0.442 MultiplierY=0 MultiplierZ=0  
Area=3676 LoadPat=SLV\_y CoordSys=GLOBAL MultiplierX=0 MultiplierY=0.442 MultiplierZ=0  
Area=3676 LoadPat=SLV\_z CoordSys=GLOBAL MultiplierX=0 MultiplierY=0 MultiplierZ=0.397  
Area=3683 LoadPat=SLV\_x CoordSys=GLOBAL MultiplierX=0.442 MultiplierY=0 MultiplierZ=0  
Area=3683 LoadPat=SLV\_y CoordSys=GLOBAL MultiplierX=0 MultiplierY=0.442 MultiplierZ=0  
Area=3683 LoadPat=SLV\_z CoordSys=GLOBAL MultiplierX=0 MultiplierY=0 MultiplierZ=0.397  
Area=3684 LoadPat=SLV\_x CoordSys=GLOBAL MultiplierX=0.442 MultiplierY=0 MultiplierZ=0  
Area=3684 LoadPat=SLV\_y CoordSys=GLOBAL MultiplierX=0 MultiplierY=0.442 MultiplierZ=0  
Area=3684 LoadPat=SLV\_z CoordSys=GLOBAL MultiplierX=0 MultiplierY=0 MultiplierZ=0.397  
Area=3685 LoadPat=SLV\_x CoordSys=GLOBAL MultiplierX=0.442 MultiplierY=0 MultiplierZ=0  
Area=3685 LoadPat=SLV\_y CoordSys=GLOBAL MultiplierX=0 MultiplierY=0.442 MultiplierZ=0  
Area=3685 LoadPat=SLV\_z CoordSys=GLOBAL MultiplierX=0 MultiplierY=0 MultiplierZ=0.397  
Area=3688 LoadPat=SLV\_x CoordSys=GLOBAL MultiplierX=0.442 MultiplierY=0 MultiplierZ=0  
Area=3688 LoadPat=SLV\_y CoordSys=GLOBAL MultiplierX=0 MultiplierY=0.442 MultiplierZ=0  
Area=3688 LoadPat=SLV\_z CoordSys=GLOBAL MultiplierX=0 MultiplierY=0 MultiplierZ=0.397  
Area=3691 LoadPat=SLV\_x CoordSys=GLOBAL MultiplierX=0.442 MultiplierY=0 MultiplierZ=0  
Area=3691 LoadPat=SLV\_y CoordSys=GLOBAL MultiplierX=0 MultiplierY=0.442 MultiplierZ=0  
Area=3691 LoadPat=SLV\_z CoordSys=GLOBAL MultiplierX=0 MultiplierY=0 MultiplierZ=0.397

APPALTATORE: <b>TELESE S.c.a r.l.</b> Consorzio Telese Società Consortile a Responsabilità Limitata	<b>ITINERARIO NAPOLI – BARI</b> <b>RADDOPPIO TRATTA CANCELLO-BENEVENTO</b> <b>II LOTTO FUNZIONALE FRASSO TELESINO – VITULANO</b> <b>2° SUBLOTTO TELESE – SAN LORENZO</b> <b>PROGETTO ESECUTIVO</b>
PROGETTAZIONE: Mandataria: <b>SYSTRA S.A.</b> Mandante: <b>SWS Engineering S.p.A.</b> <b>SYSTRA-SOTECNI S.p.A.</b>	COMMESSA <b>IF2R</b> LOTTO <b>2.2.E.ZZ</b> CODIFICA <b>CL</b> DOCUMENTO <b>VI.14.0.0.004</b> REV. <b>A</b> FOGLIO <b>162 di 597</b>
<b>PONTI E VIADOTTI – VI14</b> <b>"Struttura ad archi": Tabulato di calcolo – 2 di 2</b>	

Area=3692 LoadPat=SLV\_x CoordSys=GLOBAL MultiplierX=0.442 MultiplierY=0 MultiplierZ=0  
Area=3692 LoadPat=SLV\_y CoordSys=GLOBAL MultiplierX=0 MultiplierY=0.442 MultiplierZ=0  
Area=3692 LoadPat=SLV\_z CoordSys=GLOBAL MultiplierX=0 MultiplierY=0 MultiplierZ=0.397  
Area=3693 LoadPat=SLV\_x CoordSys=GLOBAL MultiplierX=0.442 MultiplierY=0 MultiplierZ=0  
Area=3693 LoadPat=SLV\_y CoordSys=GLOBAL MultiplierX=0 MultiplierY=0.442 MultiplierZ=0  
Area=3693 LoadPat=SLV\_z CoordSys=GLOBAL MultiplierX=0 MultiplierY=0 MultiplierZ=0.397  
Area=3694 LoadPat=SLV\_x CoordSys=GLOBAL MultiplierX=0.442 MultiplierY=0 MultiplierZ=0  
Area=3694 LoadPat=SLV\_y CoordSys=GLOBAL MultiplierX=0 MultiplierY=0.442 MultiplierZ=0  
Area=3694 LoadPat=SLV\_z CoordSys=GLOBAL MultiplierX=0 MultiplierY=0 MultiplierZ=0.397  
Area=3759 LoadPat=SLV\_x CoordSys=GLOBAL MultiplierX=0.442 MultiplierY=0 MultiplierZ=0  
Area=3759 LoadPat=SLV\_y CoordSys=GLOBAL MultiplierX=0 MultiplierY=0.442 MultiplierZ=0  
Area=3759 LoadPat=SLV\_z CoordSys=GLOBAL MultiplierX=0 MultiplierY=0 MultiplierZ=0.397  
Area=3760 LoadPat=SLV\_x CoordSys=GLOBAL MultiplierX=0.442 MultiplierY=0 MultiplierZ=0  
Area=3760 LoadPat=SLV\_y CoordSys=GLOBAL MultiplierX=0 MultiplierY=0.442 MultiplierZ=0  
Area=3760 LoadPat=SLV\_z CoordSys=GLOBAL MultiplierX=0 MultiplierY=0 MultiplierZ=0.397  
Area=3761 LoadPat=SLV\_x CoordSys=GLOBAL MultiplierX=0.442 MultiplierY=0 MultiplierZ=0  
Area=3761 LoadPat=SLV\_y CoordSys=GLOBAL MultiplierX=0 MultiplierY=0.442 MultiplierZ=0  
Area=3761 LoadPat=SLV\_z CoordSys=GLOBAL MultiplierX=0 MultiplierY=0 MultiplierZ=0.397  
Area=3762 LoadPat=SLV\_x CoordSys=GLOBAL MultiplierX=0.442 MultiplierY=0 MultiplierZ=0  
Area=3762 LoadPat=SLV\_y CoordSys=GLOBAL MultiplierX=0 MultiplierY=0.442 MultiplierZ=0  
Area=3762 LoadPat=SLV\_z CoordSys=GLOBAL MultiplierX=0 MultiplierY=0 MultiplierZ=0.397  
Area=3763 LoadPat=SLV\_x CoordSys=GLOBAL MultiplierX=0.442 MultiplierY=0 MultiplierZ=0  
Area=3763 LoadPat=SLV\_y CoordSys=GLOBAL MultiplierX=0 MultiplierY=0.442 MultiplierZ=0  
Area=3763 LoadPat=SLV\_z CoordSys=GLOBAL MultiplierX=0 MultiplierY=0 MultiplierZ=0.397  
Area=3764 LoadPat=SLV\_x CoordSys=GLOBAL MultiplierX=0.442 MultiplierY=0 MultiplierZ=0  
Area=3764 LoadPat=SLV\_y CoordSys=GLOBAL MultiplierX=0 MultiplierY=0.442 MultiplierZ=0  
Area=3764 LoadPat=SLV\_z CoordSys=GLOBAL MultiplierX=0 MultiplierY=0 MultiplierZ=0.397  
Area=3765 LoadPat=SLV\_x CoordSys=GLOBAL MultiplierX=0.442 MultiplierY=0 MultiplierZ=0  
Area=3765 LoadPat=SLV\_y CoordSys=GLOBAL MultiplierX=0 MultiplierY=0.442 MultiplierZ=0  
Area=3765 LoadPat=SLV\_z CoordSys=GLOBAL MultiplierX=0 MultiplierY=0 MultiplierZ=0.397  
Area=3766 LoadPat=SLV\_x CoordSys=GLOBAL MultiplierX=0.442 MultiplierY=0 MultiplierZ=0  
Area=3766 LoadPat=SLV\_y CoordSys=GLOBAL MultiplierX=0 MultiplierY=0.442 MultiplierZ=0  
Area=3766 LoadPat=SLV\_z CoordSys=GLOBAL MultiplierX=0 MultiplierY=0 MultiplierZ=0.397  
Area=3767 LoadPat=SLV\_x CoordSys=GLOBAL MultiplierX=0.442 MultiplierY=0 MultiplierZ=0  
Area=3767 LoadPat=SLV\_y CoordSys=GLOBAL MultiplierX=0 MultiplierY=0.442 MultiplierZ=0  
Area=3767 LoadPat=SLV\_z CoordSys=GLOBAL MultiplierX=0 MultiplierY=0 MultiplierZ=0.397  
Area=3768 LoadPat=SLV\_x CoordSys=GLOBAL MultiplierX=0.442 MultiplierY=0 MultiplierZ=0  
Area=3768 LoadPat=SLV\_y CoordSys=GLOBAL MultiplierX=0 MultiplierY=0.442 MultiplierZ=0  
Area=3768 LoadPat=SLV\_z CoordSys=GLOBAL MultiplierX=0 MultiplierY=0 MultiplierZ=0.397  
Area=3769 LoadPat=SLV\_x CoordSys=GLOBAL MultiplierX=0.442 MultiplierY=0 MultiplierZ=0  
Area=3769 LoadPat=SLV\_y CoordSys=GLOBAL MultiplierX=0 MultiplierY=0.442 MultiplierZ=0  
Area=3769 LoadPat=SLV\_z CoordSys=GLOBAL MultiplierX=0 MultiplierY=0 MultiplierZ=0.397  
Area=3770 LoadPat=SLV\_x CoordSys=GLOBAL MultiplierX=0.442 MultiplierY=0 MultiplierZ=0  
Area=3770 LoadPat=SLV\_y CoordSys=GLOBAL MultiplierX=0 MultiplierY=0.442 MultiplierZ=0  
Area=3770 LoadPat=SLV\_z CoordSys=GLOBAL MultiplierX=0 MultiplierY=0 MultiplierZ=0.397  
Area=3771 LoadPat=SLV\_x CoordSys=GLOBAL MultiplierX=0.442 MultiplierY=0 MultiplierZ=0  
Area=3771 LoadPat=SLV\_y CoordSys=GLOBAL MultiplierX=0 MultiplierY=0.442 MultiplierZ=0  
Area=3771 LoadPat=SLV\_z CoordSys=GLOBAL MultiplierX=0 MultiplierY=0 MultiplierZ=0.397  
Area=3773 LoadPat=SLV\_x CoordSys=GLOBAL MultiplierX=0.442 MultiplierY=0 MultiplierZ=0  
Area=3773 LoadPat=SLV\_y CoordSys=GLOBAL MultiplierX=0 MultiplierY=0.442 MultiplierZ=0

APPALTATORE: <b>TELESE S.c.a r.l.</b> Consorzio Telese Società Consortile a Responsabilità Limitata	<b>ITINERARIO NAPOLI – BARI</b> <b>RADDOPPIO TRATTA CANCELLO-BENEVENTO</b> <b>II LOTTO FUNZIONALE FRASSO TELESINO – VITULANO</b> <b>2° SUBLOTTO TELESE – SAN LORENZO</b> <b>PROGETTO ESECUTIVO</b>						
PROGETTAZIONE: Mandataria: <b>SYSTRA S.A.</b> Mandante: <b>SWS Engineering S.p.A.</b> <b>SYSTRA-SOTECNI S.p.A.</b>	<table border="1"> <tr> <td data-bbox="766 324 901 376">           COMMESSA  <b>IF2R</b> </td> <td data-bbox="901 324 1013 376">           LOTTO  <b>2.2.E.ZZ</b> </td> <td data-bbox="1013 324 1125 376">           CODIFICA  <b>CL</b> </td> <td data-bbox="1125 324 1268 376">           DOCUMENTO  <b>VI.14.0.0.004</b> </td> <td data-bbox="1268 324 1364 376">           REV.  <b>A</b> </td> <td data-bbox="1364 324 1476 376">           FOGLIO  <b>163 di 597</b> </td> </tr> </table>	COMMESSA <b>IF2R</b>	LOTTO <b>2.2.E.ZZ</b>	CODIFICA <b>CL</b>	DOCUMENTO <b>VI.14.0.0.004</b>	REV. <b>A</b>	FOGLIO <b>163 di 597</b>
COMMESSA <b>IF2R</b>	LOTTO <b>2.2.E.ZZ</b>	CODIFICA <b>CL</b>	DOCUMENTO <b>VI.14.0.0.004</b>	REV. <b>A</b>	FOGLIO <b>163 di 597</b>		
<b>PONTI E VIADOTTI – VI14</b> <b>"Struttura ad archi": Tabulato di calcolo – 2 di 2</b>							

Area=3773 LoadPat=SLV\_z CoordSys=GLOBAL MultiplierX=0 MultiplierY=0 MultiplierZ=0.397  
Area=3774 LoadPat=SLV\_x CoordSys=GLOBAL MultiplierX=0.442 MultiplierY=0 MultiplierZ=0  
Area=3774 LoadPat=SLV\_y CoordSys=GLOBAL MultiplierX=0 MultiplierY=0.442 MultiplierZ=0  
Area=3774 LoadPat=SLV\_z CoordSys=GLOBAL MultiplierX=0 MultiplierY=0 MultiplierZ=0.397  
Area=3782 LoadPat=SLV\_x CoordSys=GLOBAL MultiplierX=0.442 MultiplierY=0 MultiplierZ=0  
Area=3782 LoadPat=SLV\_y CoordSys=GLOBAL MultiplierX=0 MultiplierY=0.442 MultiplierZ=0  
Area=3782 LoadPat=SLV\_z CoordSys=GLOBAL MultiplierX=0 MultiplierY=0 MultiplierZ=0.397  
Area=3783 LoadPat=SLV\_x CoordSys=GLOBAL MultiplierX=0.442 MultiplierY=0 MultiplierZ=0  
Area=3783 LoadPat=SLV\_y CoordSys=GLOBAL MultiplierX=0 MultiplierY=0.442 MultiplierZ=0  
Area=3783 LoadPat=SLV\_z CoordSys=GLOBAL MultiplierX=0 MultiplierY=0 MultiplierZ=0.397  
Area=3784 LoadPat=SLV\_x CoordSys=GLOBAL MultiplierX=0.442 MultiplierY=0 MultiplierZ=0  
Area=3784 LoadPat=SLV\_y CoordSys=GLOBAL MultiplierX=0 MultiplierY=0.442 MultiplierZ=0  
Area=3784 LoadPat=SLV\_z CoordSys=GLOBAL MultiplierX=0 MultiplierY=0 MultiplierZ=0.397  
Area=3785 LoadPat=SLV\_x CoordSys=GLOBAL MultiplierX=0.442 MultiplierY=0 MultiplierZ=0  
Area=3785 LoadPat=SLV\_y CoordSys=GLOBAL MultiplierX=0 MultiplierY=0.442 MultiplierZ=0  
Area=3785 LoadPat=SLV\_z CoordSys=GLOBAL MultiplierX=0 MultiplierY=0 MultiplierZ=0.397  
Area=3786 LoadPat=SLV\_x CoordSys=GLOBAL MultiplierX=0.442 MultiplierY=0 MultiplierZ=0  
Area=3786 LoadPat=SLV\_y CoordSys=GLOBAL MultiplierX=0 MultiplierY=0.442 MultiplierZ=0  
Area=3786 LoadPat=SLV\_z CoordSys=GLOBAL MultiplierX=0 MultiplierY=0 MultiplierZ=0.397  
Area=3787 LoadPat=SLV\_x CoordSys=GLOBAL MultiplierX=0.442 MultiplierY=0 MultiplierZ=0  
Area=3787 LoadPat=SLV\_y CoordSys=GLOBAL MultiplierX=0 MultiplierY=0.442 MultiplierZ=0  
Area=3787 LoadPat=SLV\_z CoordSys=GLOBAL MultiplierX=0 MultiplierY=0 MultiplierZ=0.397  
Area=3788 LoadPat=SLV\_x CoordSys=GLOBAL MultiplierX=0.442 MultiplierY=0 MultiplierZ=0  
Area=3788 LoadPat=SLV\_y CoordSys=GLOBAL MultiplierX=0 MultiplierY=0.442 MultiplierZ=0  
Area=3788 LoadPat=SLV\_z CoordSys=GLOBAL MultiplierX=0 MultiplierY=0 MultiplierZ=0.397  
Area=3789 LoadPat=SLV\_x CoordSys=GLOBAL MultiplierX=0.442 MultiplierY=0 MultiplierZ=0  
Area=3789 LoadPat=SLV\_y CoordSys=GLOBAL MultiplierX=0 MultiplierY=0.442 MultiplierZ=0  
Area=3789 LoadPat=SLV\_z CoordSys=GLOBAL MultiplierX=0 MultiplierY=0 MultiplierZ=0.397  
Area=3790 LoadPat=SLV\_x CoordSys=GLOBAL MultiplierX=0.442 MultiplierY=0 MultiplierZ=0  
Area=3790 LoadPat=SLV\_y CoordSys=GLOBAL MultiplierX=0 MultiplierY=0.442 MultiplierZ=0  
Area=3790 LoadPat=SLV\_z CoordSys=GLOBAL MultiplierX=0 MultiplierY=0 MultiplierZ=0.397  
Area=3791 LoadPat=SLV\_x CoordSys=GLOBAL MultiplierX=0.442 MultiplierY=0 MultiplierZ=0  
Area=3791 LoadPat=SLV\_y CoordSys=GLOBAL MultiplierX=0 MultiplierY=0.442 MultiplierZ=0  
Area=3791 LoadPat=SLV\_z CoordSys=GLOBAL MultiplierX=0 MultiplierY=0 MultiplierZ=0.397  
Area=3792 LoadPat=SLV\_x CoordSys=GLOBAL MultiplierX=0.442 MultiplierY=0 MultiplierZ=0  
Area=3792 LoadPat=SLV\_y CoordSys=GLOBAL MultiplierX=0 MultiplierY=0.442 MultiplierZ=0  
Area=3792 LoadPat=SLV\_z CoordSys=GLOBAL MultiplierX=0 MultiplierY=0 MultiplierZ=0.397  
Area=3793 LoadPat=SLV\_x CoordSys=GLOBAL MultiplierX=0.442 MultiplierY=0 MultiplierZ=0  
Area=3793 LoadPat=SLV\_y CoordSys=GLOBAL MultiplierX=0 MultiplierY=0.442 MultiplierZ=0  
Area=3793 LoadPat=SLV\_z CoordSys=GLOBAL MultiplierX=0 MultiplierY=0 MultiplierZ=0.397  
Area=3794 LoadPat=SLV\_x CoordSys=GLOBAL MultiplierX=0.442 MultiplierY=0 MultiplierZ=0  
Area=3794 LoadPat=SLV\_y CoordSys=GLOBAL MultiplierX=0 MultiplierY=0.442 MultiplierZ=0  
Area=3794 LoadPat=SLV\_z CoordSys=GLOBAL MultiplierX=0 MultiplierY=0 MultiplierZ=0.397  
Area=3795 LoadPat=SLV\_x CoordSys=GLOBAL MultiplierX=0.442 MultiplierY=0 MultiplierZ=0  
Area=3795 LoadPat=SLV\_y CoordSys=GLOBAL MultiplierX=0 MultiplierY=0.442 MultiplierZ=0  
Area=3795 LoadPat=SLV\_z CoordSys=GLOBAL MultiplierX=0 MultiplierY=0 MultiplierZ=0.397  
Area=3796 LoadPat=SLV\_x CoordSys=GLOBAL MultiplierX=0.442 MultiplierY=0 MultiplierZ=0  
Area=3796 LoadPat=SLV\_y CoordSys=GLOBAL MultiplierX=0 MultiplierY=0.442 MultiplierZ=0  
Area=3796 LoadPat=SLV\_z CoordSys=GLOBAL MultiplierX=0 MultiplierY=0 MultiplierZ=0.397  
Area=3797 LoadPat=SLV\_x CoordSys=GLOBAL MultiplierX=0.442 MultiplierY=0 MultiplierZ=0

APPALTATORE: <b>TELESE S.c.a r.l.</b> Consorzio Telese Società Consortile a Responsabilità Limitata	<b>ITINERARIO NAPOLI – BARI</b> <b>RADDOPPIO TRATTA CANCELLO-BENEVENTO</b> <b>II LOTTO FUNZIONALE FRASSO TELESINO – VITULANO</b> <b>2° SUBLOTTO TELESE – SAN LORENZO</b> <b>PROGETTO ESECUTIVO</b>						
PROGETTAZIONE: Mandataria: <b>SYSTRA S.A.</b> Mandante: <b>SWS Engineering S.p.A.</b> <b>SYSTRA-SOTECNI S.p.A.</b>	<table border="1"> <tr> <td data-bbox="766 324 901 376">           COMMESSA  <b>IF2R</b> </td> <td data-bbox="901 324 1013 376">           LOTTO  <b>2.2.E.ZZ</b> </td> <td data-bbox="1013 324 1125 376">           CODIFICA  <b>CL</b> </td> <td data-bbox="1125 324 1268 376">           DOCUMENTO  <b>VI.14.0.0.004</b> </td> <td data-bbox="1268 324 1364 376">           REV.  <b>A</b> </td> <td data-bbox="1364 324 1487 376">           FOGLIO  <b>164 di 597</b> </td> </tr> </table>	COMMESSA <b>IF2R</b>	LOTTO <b>2.2.E.ZZ</b>	CODIFICA <b>CL</b>	DOCUMENTO <b>VI.14.0.0.004</b>	REV. <b>A</b>	FOGLIO <b>164 di 597</b>
COMMESSA <b>IF2R</b>	LOTTO <b>2.2.E.ZZ</b>	CODIFICA <b>CL</b>	DOCUMENTO <b>VI.14.0.0.004</b>	REV. <b>A</b>	FOGLIO <b>164 di 597</b>		
<b>PONTI E VIADOTTI – VI14</b> <b>"Struttura ad archi": Tabulato di calcolo – 2 di 2</b>							

Area=3797 LoadPat=SLV\_y CoordSys=GLOBAL MultiplierX=0 MultiplierY=0.442 MultiplierZ=0  
Area=3797 LoadPat=SLV\_z CoordSys=GLOBAL MultiplierX=0 MultiplierY=0 MultiplierZ=0.397  
Area=3798 LoadPat=SLV\_x CoordSys=GLOBAL MultiplierX=0.442 MultiplierY=0 MultiplierZ=0  
Area=3798 LoadPat=SLV\_y CoordSys=GLOBAL MultiplierX=0 MultiplierY=0.442 MultiplierZ=0  
Area=3798 LoadPat=SLV\_z CoordSys=GLOBAL MultiplierX=0 MultiplierY=0 MultiplierZ=0.397  
Area=3799 LoadPat=SLV\_x CoordSys=GLOBAL MultiplierX=0.442 MultiplierY=0 MultiplierZ=0  
Area=3799 LoadPat=SLV\_y CoordSys=GLOBAL MultiplierX=0 MultiplierY=0.442 MultiplierZ=0  
Area=3799 LoadPat=SLV\_z CoordSys=GLOBAL MultiplierX=0 MultiplierY=0 MultiplierZ=0.397  
Area=3800 LoadPat=SLV\_x CoordSys=GLOBAL MultiplierX=0.442 MultiplierY=0 MultiplierZ=0  
Area=3800 LoadPat=SLV\_y CoordSys=GLOBAL MultiplierX=0 MultiplierY=0.442 MultiplierZ=0  
Area=3800 LoadPat=SLV\_z CoordSys=GLOBAL MultiplierX=0 MultiplierY=0 MultiplierZ=0.397  
Area=3801 LoadPat=SLV\_x CoordSys=GLOBAL MultiplierX=0.442 MultiplierY=0 MultiplierZ=0  
Area=3801 LoadPat=SLV\_y CoordSys=GLOBAL MultiplierX=0 MultiplierY=0.442 MultiplierZ=0  
Area=3801 LoadPat=SLV\_z CoordSys=GLOBAL MultiplierX=0 MultiplierY=0 MultiplierZ=0.397  
Area=3802 LoadPat=SLV\_x CoordSys=GLOBAL MultiplierX=0.442 MultiplierY=0 MultiplierZ=0  
Area=3802 LoadPat=SLV\_y CoordSys=GLOBAL MultiplierX=0 MultiplierY=0.442 MultiplierZ=0  
Area=3802 LoadPat=SLV\_z CoordSys=GLOBAL MultiplierX=0 MultiplierY=0 MultiplierZ=0.397  
Area=3803 LoadPat=SLV\_x CoordSys=GLOBAL MultiplierX=0.442 MultiplierY=0 MultiplierZ=0  
Area=3803 LoadPat=SLV\_y CoordSys=GLOBAL MultiplierX=0 MultiplierY=0.442 MultiplierZ=0  
Area=3803 LoadPat=SLV\_z CoordSys=GLOBAL MultiplierX=0 MultiplierY=0 MultiplierZ=0.397  
Area=3804 LoadPat=SLV\_x CoordSys=GLOBAL MultiplierX=0.442 MultiplierY=0 MultiplierZ=0  
Area=3804 LoadPat=SLV\_y CoordSys=GLOBAL MultiplierX=0 MultiplierY=0.442 MultiplierZ=0  
Area=3804 LoadPat=SLV\_z CoordSys=GLOBAL MultiplierX=0 MultiplierY=0 MultiplierZ=0.397  
Area=3805 LoadPat=SLV\_x CoordSys=GLOBAL MultiplierX=0.442 MultiplierY=0 MultiplierZ=0  
Area=3805 LoadPat=SLV\_y CoordSys=GLOBAL MultiplierX=0 MultiplierY=0.442 MultiplierZ=0  
Area=3805 LoadPat=SLV\_z CoordSys=GLOBAL MultiplierX=0 MultiplierY=0 MultiplierZ=0.397  
Area=3806 LoadPat=SLV\_x CoordSys=GLOBAL MultiplierX=0.442 MultiplierY=0 MultiplierZ=0  
Area=3806 LoadPat=SLV\_y CoordSys=GLOBAL MultiplierX=0 MultiplierY=0.442 MultiplierZ=0  
Area=3806 LoadPat=SLV\_z CoordSys=GLOBAL MultiplierX=0 MultiplierY=0 MultiplierZ=0.397  
Area=3807 LoadPat=SLV\_x CoordSys=GLOBAL MultiplierX=0.442 MultiplierY=0 MultiplierZ=0  
Area=3807 LoadPat=SLV\_y CoordSys=GLOBAL MultiplierX=0 MultiplierY=0.442 MultiplierZ=0  
Area=3807 LoadPat=SLV\_z CoordSys=GLOBAL MultiplierX=0 MultiplierY=0 MultiplierZ=0.397  
Area=3808 LoadPat=SLV\_x CoordSys=GLOBAL MultiplierX=0.442 MultiplierY=0 MultiplierZ=0  
Area=3808 LoadPat=SLV\_y CoordSys=GLOBAL MultiplierX=0 MultiplierY=0.442 MultiplierZ=0  
Area=3808 LoadPat=SLV\_z CoordSys=GLOBAL MultiplierX=0 MultiplierY=0 MultiplierZ=0.397  
Area=3817 LoadPat=SLV\_x CoordSys=GLOBAL MultiplierX=0.442 MultiplierY=0 MultiplierZ=0  
Area=3817 LoadPat=SLV\_y CoordSys=GLOBAL MultiplierX=0 MultiplierY=0.442 MultiplierZ=0  
Area=3817 LoadPat=SLV\_z CoordSys=GLOBAL MultiplierX=0 MultiplierY=0 MultiplierZ=0.397  
Area=3818 LoadPat=SLV\_x CoordSys=GLOBAL MultiplierX=0.442 MultiplierY=0 MultiplierZ=0  
Area=3818 LoadPat=SLV\_y CoordSys=GLOBAL MultiplierX=0 MultiplierY=0.442 MultiplierZ=0  
Area=3818 LoadPat=SLV\_z CoordSys=GLOBAL MultiplierX=0 MultiplierY=0 MultiplierZ=0.397  
Area=3819 LoadPat=SLV\_x CoordSys=GLOBAL MultiplierX=0.442 MultiplierY=0 MultiplierZ=0  
Area=3819 LoadPat=SLV\_y CoordSys=GLOBAL MultiplierX=0 MultiplierY=0.442 MultiplierZ=0  
Area=3819 LoadPat=SLV\_z CoordSys=GLOBAL MultiplierX=0 MultiplierY=0 MultiplierZ=0.397  
Area=3820 LoadPat=SLV\_x CoordSys=GLOBAL MultiplierX=0.442 MultiplierY=0 MultiplierZ=0  
Area=3820 LoadPat=SLV\_y CoordSys=GLOBAL MultiplierX=0 MultiplierY=0.442 MultiplierZ=0  
Area=3820 LoadPat=SLV\_z CoordSys=GLOBAL MultiplierX=0 MultiplierY=0 MultiplierZ=0.397  
Area=3821 LoadPat=SLV\_x CoordSys=GLOBAL MultiplierX=0.442 MultiplierY=0 MultiplierZ=0  
Area=3821 LoadPat=SLV\_y CoordSys=GLOBAL MultiplierX=0 MultiplierY=0.442 MultiplierZ=0  
Area=3821 LoadPat=SLV\_z CoordSys=GLOBAL MultiplierX=0 MultiplierY=0 MultiplierZ=0.397

APPALTATORE: <b>TELESE S.c.a r.l.</b> Consorzio Telese Società Consortile a Responsabilità Limitata	<b>ITINERARIO NAPOLI – BARI</b>					
PROGETTAZIONE: Mandataria: SYSTRA S.A. Mandante: SWS Engineering S.p.A. SYSTRA-SOTECNI S.p.A.	<b>RADDOPPIO TRATTA CANCELLO-BENEVENTO</b>					
	<b>II LOTTO FUNZIONALE FRASSO TELESINO – VITULANO</b>					
	<b>2° SUBLOTTO TELESE – SAN LORENZO</b>					
	<b>PROGETTO ESECUTIVO</b>					
<b>PONTI E VIADOTTI – VI14</b> "Struttura ad archi": Tabulato di calcolo – 2 di 2	COMMESSA IF2R	LOTTO 2.2.E.ZZ	CODIFICA CL	DOCUMENTO VI.14.0.0.004	REV. A	FOGLIO 165 di 597

Area=3822 LoadPat=SLV\_x CoordSys=GLOBAL MultiplierX=0.442 MultiplierY=0 MultiplierZ=0  
Area=3822 LoadPat=SLV\_y CoordSys=GLOBAL MultiplierX=0 MultiplierY=0.442 MultiplierZ=0  
Area=3822 LoadPat=SLV\_z CoordSys=GLOBAL MultiplierX=0 MultiplierY=0 MultiplierZ=0.397  
Area=3823 LoadPat=SLV\_x CoordSys=GLOBAL MultiplierX=0.442 MultiplierY=0 MultiplierZ=0  
Area=3823 LoadPat=SLV\_y CoordSys=GLOBAL MultiplierX=0 MultiplierY=0.442 MultiplierZ=0  
Area=3823 LoadPat=SLV\_z CoordSys=GLOBAL MultiplierX=0 MultiplierY=0 MultiplierZ=0.397  
Area=3824 LoadPat=SLV\_x CoordSys=GLOBAL MultiplierX=0.442 MultiplierY=0 MultiplierZ=0  
Area=3824 LoadPat=SLV\_y CoordSys=GLOBAL MultiplierX=0 MultiplierY=0.442 MultiplierZ=0  
Area=3824 LoadPat=SLV\_z CoordSys=GLOBAL MultiplierX=0 MultiplierY=0 MultiplierZ=0.397  
Area=3825 LoadPat=SLV\_x CoordSys=GLOBAL MultiplierX=0.442 MultiplierY=0 MultiplierZ=0  
Area=3825 LoadPat=SLV\_y CoordSys=GLOBAL MultiplierX=0 MultiplierY=0.442 MultiplierZ=0  
Area=3825 LoadPat=SLV\_z CoordSys=GLOBAL MultiplierX=0 MultiplierY=0 MultiplierZ=0.397  
Area=3826 LoadPat=SLV\_x CoordSys=GLOBAL MultiplierX=0.442 MultiplierY=0 MultiplierZ=0  
Area=3826 LoadPat=SLV\_y CoordSys=GLOBAL MultiplierX=0 MultiplierY=0.442 MultiplierZ=0  
Area=3826 LoadPat=SLV\_z CoordSys=GLOBAL MultiplierX=0 MultiplierY=0 MultiplierZ=0.397  
Area=3827 LoadPat=SLV\_x CoordSys=GLOBAL MultiplierX=0.442 MultiplierY=0 MultiplierZ=0  
Area=3827 LoadPat=SLV\_y CoordSys=GLOBAL MultiplierX=0 MultiplierY=0.442 MultiplierZ=0  
Area=3827 LoadPat=SLV\_z CoordSys=GLOBAL MultiplierX=0 MultiplierY=0 MultiplierZ=0.397  
Area=3828 LoadPat=SLV\_x CoordSys=GLOBAL MultiplierX=0.442 MultiplierY=0 MultiplierZ=0  
Area=3828 LoadPat=SLV\_y CoordSys=GLOBAL MultiplierX=0 MultiplierY=0.442 MultiplierZ=0  
Area=3828 LoadPat=SLV\_z CoordSys=GLOBAL MultiplierX=0 MultiplierY=0 MultiplierZ=0.397  
Area=3829 LoadPat=SLV\_x CoordSys=GLOBAL MultiplierX=0.442 MultiplierY=0 MultiplierZ=0  
Area=3829 LoadPat=SLV\_y CoordSys=GLOBAL MultiplierX=0 MultiplierY=0.442 MultiplierZ=0  
Area=3829 LoadPat=SLV\_z CoordSys=GLOBAL MultiplierX=0 MultiplierY=0 MultiplierZ=0.397  
Area=3830 LoadPat=SLV\_x CoordSys=GLOBAL MultiplierX=0.442 MultiplierY=0 MultiplierZ=0  
Area=3830 LoadPat=SLV\_y CoordSys=GLOBAL MultiplierX=0 MultiplierY=0.442 MultiplierZ=0  
Area=3830 LoadPat=SLV\_z CoordSys=GLOBAL MultiplierX=0 MultiplierY=0 MultiplierZ=0.397  
Area=3831 LoadPat=SLV\_x CoordSys=GLOBAL MultiplierX=0.442 MultiplierY=0 MultiplierZ=0  
Area=3831 LoadPat=SLV\_y CoordSys=GLOBAL MultiplierX=0 MultiplierY=0.442 MultiplierZ=0  
Area=3831 LoadPat=SLV\_z CoordSys=GLOBAL MultiplierX=0 MultiplierY=0 MultiplierZ=0.397  
Area=3832 LoadPat=SLV\_x CoordSys=GLOBAL MultiplierX=0.442 MultiplierY=0 MultiplierZ=0  
Area=3832 LoadPat=SLV\_y CoordSys=GLOBAL MultiplierX=0 MultiplierY=0.442 MultiplierZ=0  
Area=3832 LoadPat=SLV\_z CoordSys=GLOBAL MultiplierX=0 MultiplierY=0 MultiplierZ=0.397  
Area=3855 LoadPat=SLV\_x CoordSys=GLOBAL MultiplierX=0.442 MultiplierY=0 MultiplierZ=0  
Area=3855 LoadPat=SLV\_y CoordSys=GLOBAL MultiplierX=0 MultiplierY=0.442 MultiplierZ=0  
Area=3855 LoadPat=SLV\_z CoordSys=GLOBAL MultiplierX=0 MultiplierY=0 MultiplierZ=0.397  
Area=3856 LoadPat=SLV\_x CoordSys=GLOBAL MultiplierX=0.442 MultiplierY=0 MultiplierZ=0  
Area=3856 LoadPat=SLV\_y CoordSys=GLOBAL MultiplierX=0 MultiplierY=0.442 MultiplierZ=0  
Area=3856 LoadPat=SLV\_z CoordSys=GLOBAL MultiplierX=0 MultiplierY=0 MultiplierZ=0.397  
Area=3859 LoadPat=SLV\_x CoordSys=GLOBAL MultiplierX=0.442 MultiplierY=0 MultiplierZ=0  
Area=3859 LoadPat=SLV\_y CoordSys=GLOBAL MultiplierX=0 MultiplierY=0.442 MultiplierZ=0  
Area=3859 LoadPat=SLV\_z CoordSys=GLOBAL MultiplierX=0 MultiplierY=0 MultiplierZ=0.397  
Area=3860 LoadPat=SLV\_x CoordSys=GLOBAL MultiplierX=0.442 MultiplierY=0 MultiplierZ=0  
Area=3860 LoadPat=SLV\_y CoordSys=GLOBAL MultiplierX=0 MultiplierY=0.442 MultiplierZ=0  
Area=3860 LoadPat=SLV\_z CoordSys=GLOBAL MultiplierX=0 MultiplierY=0 MultiplierZ=0.397  
Area=3861 LoadPat=SLV\_x CoordSys=GLOBAL MultiplierX=0.442 MultiplierY=0 MultiplierZ=0  
Area=3861 LoadPat=SLV\_y CoordSys=GLOBAL MultiplierX=0 MultiplierY=0.442 MultiplierZ=0  
Area=3861 LoadPat=SLV\_z CoordSys=GLOBAL MultiplierX=0 MultiplierY=0 MultiplierZ=0.397  
Area=3862 LoadPat=SLV\_x CoordSys=GLOBAL MultiplierX=0.442 MultiplierY=0 MultiplierZ=0  
Area=3862 LoadPat=SLV\_y CoordSys=GLOBAL MultiplierX=0 MultiplierY=0.442 MultiplierZ=0

APPALTATORE: <b>TELESE S.c.a r.l.</b> Consorzio Telese Società Consortile a Responsabilità Limitata	<b>ITINERARIO NAPOLI – BARI</b> <b>RADDOPPIO TRATTA CANCELLO-BENEVENTO</b> <b>II LOTTO FUNZIONALE FRASSO TELESINO – VITULANO</b> <b>2° SUBLOTTO TELESE – SAN LORENZO</b> <b>PROGETTO ESECUTIVO</b>						
PROGETTAZIONE: Mandataria: <b>SYSTRA S.A.</b> Mandante: <b>SWS Engineering S.p.A.</b> <b>SYSTRA-SOTECNI S.p.A.</b>	<table border="1"> <tr> <td data-bbox="766 324 901 376">           COMMESSA  <b>IF2R</b> </td> <td data-bbox="901 324 1013 376">           LOTTO  <b>2.2.E.ZZ</b> </td> <td data-bbox="1013 324 1125 376">           CODIFICA  <b>CL</b> </td> <td data-bbox="1125 324 1284 376">           DOCUMENTO  <b>VI.14.0.0.004</b> </td> <td data-bbox="1284 324 1364 376">           REV.  <b>A</b> </td> <td data-bbox="1364 324 1479 376">           FOGLIO  <b>166 di 597</b> </td> </tr> </table>	COMMESSA <b>IF2R</b>	LOTTO <b>2.2.E.ZZ</b>	CODIFICA <b>CL</b>	DOCUMENTO <b>VI.14.0.0.004</b>	REV. <b>A</b>	FOGLIO <b>166 di 597</b>
COMMESSA <b>IF2R</b>	LOTTO <b>2.2.E.ZZ</b>	CODIFICA <b>CL</b>	DOCUMENTO <b>VI.14.0.0.004</b>	REV. <b>A</b>	FOGLIO <b>166 di 597</b>		
<b>PONTI E VIADOTTI – VI14</b> <b>"Struttura ad archi": Tabulato di calcolo – 2 di 2</b>							

Area=3862 LoadPat=SLV\_z CoordSys=GLOBAL MultiplierX=0 MultiplierY=0 MultiplierZ=0.397  
Area=3863 LoadPat=SLV\_x CoordSys=GLOBAL MultiplierX=0.442 MultiplierY=0 MultiplierZ=0  
Area=3863 LoadPat=SLV\_y CoordSys=GLOBAL MultiplierX=0 MultiplierY=0.442 MultiplierZ=0  
Area=3863 LoadPat=SLV\_z CoordSys=GLOBAL MultiplierX=0 MultiplierY=0 MultiplierZ=0.397  
Area=3864 LoadPat=SLV\_x CoordSys=GLOBAL MultiplierX=0.442 MultiplierY=0 MultiplierZ=0  
Area=3864 LoadPat=SLV\_y CoordSys=GLOBAL MultiplierX=0 MultiplierY=0.442 MultiplierZ=0  
Area=3864 LoadPat=SLV\_z CoordSys=GLOBAL MultiplierX=0 MultiplierY=0 MultiplierZ=0.397  
Area=3865 LoadPat=SLV\_x CoordSys=GLOBAL MultiplierX=0.442 MultiplierY=0 MultiplierZ=0  
Area=3865 LoadPat=SLV\_y CoordSys=GLOBAL MultiplierX=0 MultiplierY=0.442 MultiplierZ=0  
Area=3865 LoadPat=SLV\_z CoordSys=GLOBAL MultiplierX=0 MultiplierY=0 MultiplierZ=0.397  
Area=3866 LoadPat=SLV\_x CoordSys=GLOBAL MultiplierX=0.442 MultiplierY=0 MultiplierZ=0  
Area=3866 LoadPat=SLV\_y CoordSys=GLOBAL MultiplierX=0 MultiplierY=0.442 MultiplierZ=0  
Area=3866 LoadPat=SLV\_z CoordSys=GLOBAL MultiplierX=0 MultiplierY=0 MultiplierZ=0.397  
Area=3867 LoadPat=SLV\_x CoordSys=GLOBAL MultiplierX=0.442 MultiplierY=0 MultiplierZ=0  
Area=3867 LoadPat=SLV\_y CoordSys=GLOBAL MultiplierX=0 MultiplierY=0.442 MultiplierZ=0  
Area=3867 LoadPat=SLV\_z CoordSys=GLOBAL MultiplierX=0 MultiplierY=0 MultiplierZ=0.397  
Area=3868 LoadPat=SLV\_x CoordSys=GLOBAL MultiplierX=0.442 MultiplierY=0 MultiplierZ=0  
Area=3868 LoadPat=SLV\_y CoordSys=GLOBAL MultiplierX=0 MultiplierY=0.442 MultiplierZ=0  
Area=3868 LoadPat=SLV\_z CoordSys=GLOBAL MultiplierX=0 MultiplierY=0 MultiplierZ=0.397  
Area=3869 LoadPat=SLV\_x CoordSys=GLOBAL MultiplierX=0.442 MultiplierY=0 MultiplierZ=0  
Area=3869 LoadPat=SLV\_y CoordSys=GLOBAL MultiplierX=0 MultiplierY=0.442 MultiplierZ=0  
Area=3869 LoadPat=SLV\_z CoordSys=GLOBAL MultiplierX=0 MultiplierY=0 MultiplierZ=0.397  
Area=3870 LoadPat=SLV\_x CoordSys=GLOBAL MultiplierX=0.442 MultiplierY=0 MultiplierZ=0  
Area=3870 LoadPat=SLV\_y CoordSys=GLOBAL MultiplierX=0 MultiplierY=0.442 MultiplierZ=0  
Area=3870 LoadPat=SLV\_z CoordSys=GLOBAL MultiplierX=0 MultiplierY=0 MultiplierZ=0.397  
Area=3871 LoadPat=SLV\_x CoordSys=GLOBAL MultiplierX=0.442 MultiplierY=0 MultiplierZ=0  
Area=3871 LoadPat=SLV\_y CoordSys=GLOBAL MultiplierX=0 MultiplierY=0.442 MultiplierZ=0  
Area=3871 LoadPat=SLV\_z CoordSys=GLOBAL MultiplierX=0 MultiplierY=0 MultiplierZ=0.397  
Area=3874 LoadPat=SLV\_x CoordSys=GLOBAL MultiplierX=0.442 MultiplierY=0 MultiplierZ=0  
Area=3874 LoadPat=SLV\_y CoordSys=GLOBAL MultiplierX=0 MultiplierY=0.442 MultiplierZ=0  
Area=3874 LoadPat=SLV\_z CoordSys=GLOBAL MultiplierX=0 MultiplierY=0 MultiplierZ=0.397  
Area=3875 LoadPat=SLV\_x CoordSys=GLOBAL MultiplierX=0.442 MultiplierY=0 MultiplierZ=0  
Area=3875 LoadPat=SLV\_y CoordSys=GLOBAL MultiplierX=0 MultiplierY=0.442 MultiplierZ=0  
Area=3875 LoadPat=SLV\_z CoordSys=GLOBAL MultiplierX=0 MultiplierY=0 MultiplierZ=0.397  
Area=3876 LoadPat=SLV\_x CoordSys=GLOBAL MultiplierX=0.442 MultiplierY=0 MultiplierZ=0  
Area=3876 LoadPat=SLV\_y CoordSys=GLOBAL MultiplierX=0 MultiplierY=0.442 MultiplierZ=0  
Area=3876 LoadPat=SLV\_z CoordSys=GLOBAL MultiplierX=0 MultiplierY=0 MultiplierZ=0.397  
Area=3877 LoadPat=SLV\_x CoordSys=GLOBAL MultiplierX=0.442 MultiplierY=0 MultiplierZ=0  
Area=3877 LoadPat=SLV\_y CoordSys=GLOBAL MultiplierX=0 MultiplierY=0.442 MultiplierZ=0  
Area=3877 LoadPat=SLV\_z CoordSys=GLOBAL MultiplierX=0 MultiplierY=0 MultiplierZ=0.397  
Area=3878 LoadPat=SLV\_x CoordSys=GLOBAL MultiplierX=0.442 MultiplierY=0 MultiplierZ=0  
Area=3878 LoadPat=SLV\_y CoordSys=GLOBAL MultiplierX=0 MultiplierY=0.442 MultiplierZ=0  
Area=3878 LoadPat=SLV\_z CoordSys=GLOBAL MultiplierX=0 MultiplierY=0 MultiplierZ=0.397  
Area=3879 LoadPat=SLV\_x CoordSys=GLOBAL MultiplierX=0.442 MultiplierY=0 MultiplierZ=0  
Area=3879 LoadPat=SLV\_y CoordSys=GLOBAL MultiplierX=0 MultiplierY=0.442 MultiplierZ=0  
Area=3879 LoadPat=SLV\_z CoordSys=GLOBAL MultiplierX=0 MultiplierY=0 MultiplierZ=0.397  
Area=3880 LoadPat=SLV\_x CoordSys=GLOBAL MultiplierX=0.442 MultiplierY=0 MultiplierZ=0  
Area=3880 LoadPat=SLV\_y CoordSys=GLOBAL MultiplierX=0 MultiplierY=0.442 MultiplierZ=0  
Area=3880 LoadPat=SLV\_z CoordSys=GLOBAL MultiplierX=0 MultiplierY=0 MultiplierZ=0.397  
Area=3881 LoadPat=SLV\_x CoordSys=GLOBAL MultiplierX=0.442 MultiplierY=0 MultiplierZ=0

APPALTATORE: <b>TELESE S.c.a r.l.</b> Consorzio Telese Società Consortile a Responsabilità Limitata	<b>ITINERARIO NAPOLI – BARI</b> <b>RADDOPPIO TRATTA CANCELLO-BENEVENTO</b> <b>II LOTTO FUNZIONALE FRASSO TELESINO – VITULANO</b> <b>2° SUBLOTTO TELESE – SAN LORENZO</b> <b>PROGETTO ESECUTIVO</b>
PROGETTAZIONE: Mandataria: <b>SYSTRA S.A.</b> Mandante: <b>SWS Engineering S.p.A.</b> <b>SYSTRA-SOTECNI S.p.A.</b>	COMMESSA <b>IF2R</b> LOTTO <b>2.2.E.ZZ</b> CODIFICA <b>CL</b> DOCUMENTO <b>VI.14.0.0.004</b> REV. <b>A</b> FOGLIO <b>167 di 597</b>
<b>PONTI E VIADOTTI – VI14</b> <b>"Struttura ad archi": Tabulato di calcolo – 2 di 2</b>	

Area=3881 LoadPat=SLV\_y CoordSys=GLOBAL MultiplierX=0 MultiplierY=0.442 MultiplierZ=0  
Area=3881 LoadPat=SLV\_z CoordSys=GLOBAL MultiplierX=0 MultiplierY=0 MultiplierZ=0.397  
Area=3882 LoadPat=SLV\_x CoordSys=GLOBAL MultiplierX=0.442 MultiplierY=0 MultiplierZ=0  
Area=3882 LoadPat=SLV\_y CoordSys=GLOBAL MultiplierX=0 MultiplierY=0.442 MultiplierZ=0  
Area=3882 LoadPat=SLV\_z CoordSys=GLOBAL MultiplierX=0 MultiplierY=0 MultiplierZ=0.397  
Area=3883 LoadPat=SLV\_x CoordSys=GLOBAL MultiplierX=0.442 MultiplierY=0 MultiplierZ=0  
Area=3883 LoadPat=SLV\_y CoordSys=GLOBAL MultiplierX=0 MultiplierY=0.442 MultiplierZ=0  
Area=3883 LoadPat=SLV\_z CoordSys=GLOBAL MultiplierX=0 MultiplierY=0 MultiplierZ=0.397  
Area=3884 LoadPat=SLV\_x CoordSys=GLOBAL MultiplierX=0.442 MultiplierY=0 MultiplierZ=0  
Area=3884 LoadPat=SLV\_y CoordSys=GLOBAL MultiplierX=0 MultiplierY=0.442 MultiplierZ=0  
Area=3884 LoadPat=SLV\_z CoordSys=GLOBAL MultiplierX=0 MultiplierY=0 MultiplierZ=0.397  
Area=3885 LoadPat=SLV\_x CoordSys=GLOBAL MultiplierX=0.442 MultiplierY=0 MultiplierZ=0  
Area=3885 LoadPat=SLV\_y CoordSys=GLOBAL MultiplierX=0 MultiplierY=0.442 MultiplierZ=0  
Area=3885 LoadPat=SLV\_z CoordSys=GLOBAL MultiplierX=0 MultiplierY=0 MultiplierZ=0.397  
Area=3886 LoadPat=SLV\_x CoordSys=GLOBAL MultiplierX=0.442 MultiplierY=0 MultiplierZ=0  
Area=3886 LoadPat=SLV\_y CoordSys=GLOBAL MultiplierX=0 MultiplierY=0.442 MultiplierZ=0  
Area=3886 LoadPat=SLV\_z CoordSys=GLOBAL MultiplierX=0 MultiplierY=0 MultiplierZ=0.397  
Area=3887 LoadPat=SLV\_x CoordSys=GLOBAL MultiplierX=0.442 MultiplierY=0 MultiplierZ=0  
Area=3887 LoadPat=SLV\_y CoordSys=GLOBAL MultiplierX=0 MultiplierY=0.442 MultiplierZ=0  
Area=3887 LoadPat=SLV\_z CoordSys=GLOBAL MultiplierX=0 MultiplierY=0 MultiplierZ=0.397  
Area=3888 LoadPat=SLV\_x CoordSys=GLOBAL MultiplierX=0.442 MultiplierY=0 MultiplierZ=0  
Area=3888 LoadPat=SLV\_y CoordSys=GLOBAL MultiplierX=0 MultiplierY=0.442 MultiplierZ=0  
Area=3888 LoadPat=SLV\_z CoordSys=GLOBAL MultiplierX=0 MultiplierY=0 MultiplierZ=0.397  
Area=3889 LoadPat=SLV\_x CoordSys=GLOBAL MultiplierX=0.442 MultiplierY=0 MultiplierZ=0  
Area=3889 LoadPat=SLV\_y CoordSys=GLOBAL MultiplierX=0 MultiplierY=0.442 MultiplierZ=0  
Area=3889 LoadPat=SLV\_z CoordSys=GLOBAL MultiplierX=0 MultiplierY=0 MultiplierZ=0.397  
Area=3892 LoadPat=SLV\_x CoordSys=GLOBAL MultiplierX=0.442 MultiplierY=0 MultiplierZ=0  
Area=3892 LoadPat=SLV\_y CoordSys=GLOBAL MultiplierX=0 MultiplierY=0.442 MultiplierZ=0  
Area=3892 LoadPat=SLV\_z CoordSys=GLOBAL MultiplierX=0 MultiplierY=0 MultiplierZ=0.397  
Area=3893 LoadPat=SLV\_x CoordSys=GLOBAL MultiplierX=0.442 MultiplierY=0 MultiplierZ=0  
Area=3893 LoadPat=SLV\_y CoordSys=GLOBAL MultiplierX=0 MultiplierY=0.442 MultiplierZ=0  
Area=3893 LoadPat=SLV\_z CoordSys=GLOBAL MultiplierX=0 MultiplierY=0 MultiplierZ=0.397  
Area=3894 LoadPat=SLV\_x CoordSys=GLOBAL MultiplierX=0.442 MultiplierY=0 MultiplierZ=0  
Area=3894 LoadPat=SLV\_y CoordSys=GLOBAL MultiplierX=0 MultiplierY=0.442 MultiplierZ=0  
Area=3894 LoadPat=SLV\_z CoordSys=GLOBAL MultiplierX=0 MultiplierY=0 MultiplierZ=0.397  
Area=3895 LoadPat=SLV\_x CoordSys=GLOBAL MultiplierX=0.442 MultiplierY=0 MultiplierZ=0  
Area=3895 LoadPat=SLV\_y CoordSys=GLOBAL MultiplierX=0 MultiplierY=0.442 MultiplierZ=0  
Area=3895 LoadPat=SLV\_z CoordSys=GLOBAL MultiplierX=0 MultiplierY=0 MultiplierZ=0.397  
Area=3896 LoadPat=SLV\_x CoordSys=GLOBAL MultiplierX=0.442 MultiplierY=0 MultiplierZ=0  
Area=3896 LoadPat=SLV\_y CoordSys=GLOBAL MultiplierX=0 MultiplierY=0.442 MultiplierZ=0  
Area=3896 LoadPat=SLV\_z CoordSys=GLOBAL MultiplierX=0 MultiplierY=0 MultiplierZ=0.397  
Area=3897 LoadPat=SLV\_x CoordSys=GLOBAL MultiplierX=0.442 MultiplierY=0 MultiplierZ=0  
Area=3897 LoadPat=SLV\_y CoordSys=GLOBAL MultiplierX=0 MultiplierY=0.442 MultiplierZ=0  
Area=3897 LoadPat=SLV\_z CoordSys=GLOBAL MultiplierX=0 MultiplierY=0 MultiplierZ=0.397  
Area=3898 LoadPat=SLV\_x CoordSys=GLOBAL MultiplierX=0.442 MultiplierY=0 MultiplierZ=0  
Area=3898 LoadPat=SLV\_y CoordSys=GLOBAL MultiplierX=0 MultiplierY=0.442 MultiplierZ=0  
Area=3898 LoadPat=SLV\_z CoordSys=GLOBAL MultiplierX=0 MultiplierY=0 MultiplierZ=0.397  
Area=3899 LoadPat=SLV\_x CoordSys=GLOBAL MultiplierX=0.442 MultiplierY=0 MultiplierZ=0  
Area=3899 LoadPat=SLV\_y CoordSys=GLOBAL MultiplierX=0 MultiplierY=0.442 MultiplierZ=0  
Area=3899 LoadPat=SLV\_z CoordSys=GLOBAL MultiplierX=0 MultiplierY=0 MultiplierZ=0.397

APPALDATORE: <b>TELESE S.c.a r.l.</b> Consorzio Telese Società Consortile a Responsabilità Limitata	<b>ITINERARIO NAPOLI – BARI</b> <b>RADDOPPIO TRATTA CANCELLO-BENEVENTO</b> <b>II LOTTO FUNZIONALE FRASSO TELESINO – VITULANO</b> <b>2° SUBLOTTO TELESE – SAN LORENZO</b> <b>PROGETTO ESECUTIVO</b>					
PROGETTAZIONE: Mandatario: <b>SYSTRA S.A.</b> Mandante: <b>SWS Engineering S.p.A.</b> <b>SYSTRA-SOTECNI S.p.A.</b>						
<b>PONTI E VIADOTTI – VI14</b> <b>"Struttura ad archi": Tabulato di calcolo – 2 di 2</b>	<b>COMMESSA</b> <b>IF2R</b>	<b>LOTTO</b> <b>2.2.E.ZZ</b>	<b>CODIFICA</b> <b>CL</b>	<b>DOCUMENTO</b> <b>VI.14.0.0.004</b>	<b>REV.</b> <b>A</b>	<b>FOGLIO</b> <b>168 di 597</b>

Area=3900 LoadPat=SLV\_x CoordSys=GLOBAL MultiplierX=0.442 MultiplierY=0 MultiplierZ=0  
Area=3900 LoadPat=SLV\_y CoordSys=GLOBAL MultiplierX=0 MultiplierY=0.442 MultiplierZ=0  
Area=3900 LoadPat=SLV\_z CoordSys=GLOBAL MultiplierX=0 MultiplierY=0 MultiplierZ=0.397  
Area=3901 LoadPat=SLV\_x CoordSys=GLOBAL MultiplierX=0.442 MultiplierY=0 MultiplierZ=0  
Area=3901 LoadPat=SLV\_y CoordSys=GLOBAL MultiplierX=0 MultiplierY=0.442 MultiplierZ=0  
Area=3901 LoadPat=SLV\_z CoordSys=GLOBAL MultiplierX=0 MultiplierY=0 MultiplierZ=0.397  
Area=3902 LoadPat=SLV\_x CoordSys=GLOBAL MultiplierX=0.442 MultiplierY=0 MultiplierZ=0  
Area=3902 LoadPat=SLV\_y CoordSys=GLOBAL MultiplierX=0 MultiplierY=0.442 MultiplierZ=0  
Area=3902 LoadPat=SLV\_z CoordSys=GLOBAL MultiplierX=0 MultiplierY=0 MultiplierZ=0.397  
Area=3903 LoadPat=SLV\_x CoordSys=GLOBAL MultiplierX=0.442 MultiplierY=0 MultiplierZ=0  
Area=3903 LoadPat=SLV\_y CoordSys=GLOBAL MultiplierX=0 MultiplierY=0.442 MultiplierZ=0  
Area=3903 LoadPat=SLV\_z CoordSys=GLOBAL MultiplierX=0 MultiplierY=0 MultiplierZ=0.397  
Area=3904 LoadPat=SLV\_x CoordSys=GLOBAL MultiplierX=0.442 MultiplierY=0 MultiplierZ=0  
Area=3904 LoadPat=SLV\_y CoordSys=GLOBAL MultiplierX=0 MultiplierY=0.442 MultiplierZ=0  
Area=3904 LoadPat=SLV\_z CoordSys=GLOBAL MultiplierX=0 MultiplierY=0 MultiplierZ=0.397  
Area=3905 LoadPat=SLV\_x CoordSys=GLOBAL MultiplierX=0.442 MultiplierY=0 MultiplierZ=0  
Area=3905 LoadPat=SLV\_y CoordSys=GLOBAL MultiplierX=0 MultiplierY=0.442 MultiplierZ=0  
Area=3905 LoadPat=SLV\_z CoordSys=GLOBAL MultiplierX=0 MultiplierY=0 MultiplierZ=0.397  
Area=3925 LoadPat=SLV\_x CoordSys=GLOBAL MultiplierX=0.442 MultiplierY=0 MultiplierZ=0  
Area=3925 LoadPat=SLV\_y CoordSys=GLOBAL MultiplierX=0 MultiplierY=0.442 MultiplierZ=0  
Area=3925 LoadPat=SLV\_z CoordSys=GLOBAL MultiplierX=0 MultiplierY=0 MultiplierZ=0.397  
Area=3934 LoadPat=SLV\_x CoordSys=GLOBAL MultiplierX=0.442 MultiplierY=0 MultiplierZ=0  
Area=3934 LoadPat=SLV\_y CoordSys=GLOBAL MultiplierX=0 MultiplierY=0.442 MultiplierZ=0  
Area=3934 LoadPat=SLV\_z CoordSys=GLOBAL MultiplierX=0 MultiplierY=0 MultiplierZ=0.397  
Area=3937 LoadPat=SLV\_x CoordSys=GLOBAL MultiplierX=0.442 MultiplierY=0 MultiplierZ=0  
Area=3937 LoadPat=SLV\_y CoordSys=GLOBAL MultiplierX=0 MultiplierY=0.442 MultiplierZ=0  
Area=3937 LoadPat=SLV\_z CoordSys=GLOBAL MultiplierX=0 MultiplierY=0 MultiplierZ=0.397  
Area=3944 LoadPat=SLV\_x CoordSys=GLOBAL MultiplierX=0.442 MultiplierY=0 MultiplierZ=0  
Area=3944 LoadPat=SLV\_y CoordSys=GLOBAL MultiplierX=0 MultiplierY=0.442 MultiplierZ=0  
Area=3944 LoadPat=SLV\_z CoordSys=GLOBAL MultiplierX=0 MultiplierY=0 MultiplierZ=0.397  
Area=3946 LoadPat=SLV\_x CoordSys=GLOBAL MultiplierX=0.442 MultiplierY=0 MultiplierZ=0  
Area=3946 LoadPat=SLV\_y CoordSys=GLOBAL MultiplierX=0 MultiplierY=0.442 MultiplierZ=0  
Area=3946 LoadPat=SLV\_z CoordSys=GLOBAL MultiplierX=0 MultiplierY=0 MultiplierZ=0.397  
Area=3948 LoadPat=SLV\_x CoordSys=GLOBAL MultiplierX=0.442 MultiplierY=0 MultiplierZ=0  
Area=3948 LoadPat=SLV\_y CoordSys=GLOBAL MultiplierX=0 MultiplierY=0.442 MultiplierZ=0  
Area=3948 LoadPat=SLV\_z CoordSys=GLOBAL MultiplierX=0 MultiplierY=0 MultiplierZ=0.397  
Area=3950 LoadPat=SLV\_x CoordSys=GLOBAL MultiplierX=0.442 MultiplierY=0 MultiplierZ=0  
Area=3950 LoadPat=SLV\_y CoordSys=GLOBAL MultiplierX=0 MultiplierY=0.442 MultiplierZ=0  
Area=3950 LoadPat=SLV\_z CoordSys=GLOBAL MultiplierX=0 MultiplierY=0 MultiplierZ=0.397  
Area=3960 LoadPat=SLV\_x CoordSys=GLOBAL MultiplierX=0.442 MultiplierY=0 MultiplierZ=0  
Area=3960 LoadPat=SLV\_y CoordSys=GLOBAL MultiplierX=0 MultiplierY=0.442 MultiplierZ=0  
Area=3960 LoadPat=SLV\_z CoordSys=GLOBAL MultiplierX=0 MultiplierY=0 MultiplierZ=0.397  
Area=3967 LoadPat=SLV\_x CoordSys=GLOBAL MultiplierX=0.442 MultiplierY=0 MultiplierZ=0  
Area=3967 LoadPat=SLV\_y CoordSys=GLOBAL MultiplierX=0 MultiplierY=0.442 MultiplierZ=0  
Area=3967 LoadPat=SLV\_z CoordSys=GLOBAL MultiplierX=0 MultiplierY=0 MultiplierZ=0.397  
Area=3969 LoadPat=SLV\_x CoordSys=GLOBAL MultiplierX=0.442 MultiplierY=0 MultiplierZ=0  
Area=3969 LoadPat=SLV\_y CoordSys=GLOBAL MultiplierX=0 MultiplierY=0.442 MultiplierZ=0  
Area=3969 LoadPat=SLV\_z CoordSys=GLOBAL MultiplierX=0 MultiplierY=0 MultiplierZ=0.397  
Area=3971 LoadPat=SLV\_x CoordSys=GLOBAL MultiplierX=0.442 MultiplierY=0 MultiplierZ=0  
Area=3971 LoadPat=SLV\_y CoordSys=GLOBAL MultiplierX=0 MultiplierY=0.442 MultiplierZ=0



APPALTATORE: <b>TELESE S.c.a r.l.</b> Consorzio Telese Società Consortile a Responsabilità Limitata	<b>ITINERARIO NAPOLI – BARI</b> <b>RADDOPPIO TRATTA CANCELLO-BENEVENTO</b> <b>II LOTTO FUNZIONALE FRASSO TELESINO – VITULANO</b> <b>2° SUBLOTTO TELESE – SAN LORENZO</b> <b>PROGETTO ESECUTIVO</b>
PROGETTAZIONE: Mandataria: <b>SYSTRA S.A.</b> Mandante: <b>SWS Engineering S.p.A.</b> <b>SYSTRA-SOTECNI S.p.A.</b>	COMMESSA <b>IF2R</b> LOTTO <b>2.2.E.ZZ</b> CODIFICA <b>CL</b> DOCUMENTO <b>VI.14.0.0.004</b> REV. <b>A</b> FOGLIO <b>169 di 597</b>
<b>PONTI E VIADOTTI – VI14</b> <b>"Struttura ad archi": Tabulato di calcolo – 2 di 2</b>	

Area=3971 LoadPat=SLV\_z CoordSys=GLOBAL MultiplierX=0 MultiplierY=0 MultiplierZ=0.397  
Area=3973 LoadPat=SLV\_x CoordSys=GLOBAL MultiplierX=0.442 MultiplierY=0 MultiplierZ=0  
Area=3973 LoadPat=SLV\_y CoordSys=GLOBAL MultiplierX=0 MultiplierY=0.442 MultiplierZ=0  
Area=3973 LoadPat=SLV\_z CoordSys=GLOBAL MultiplierX=0 MultiplierY=0 MultiplierZ=0.397  
Area=3975 LoadPat=SLV\_x CoordSys=GLOBAL MultiplierX=0.442 MultiplierY=0 MultiplierZ=0  
Area=3975 LoadPat=SLV\_y CoordSys=GLOBAL MultiplierX=0 MultiplierY=0.442 MultiplierZ=0  
Area=3975 LoadPat=SLV\_z CoordSys=GLOBAL MultiplierX=0 MultiplierY=0 MultiplierZ=0.397  
Area=3986 LoadPat=SLV\_x CoordSys=GLOBAL MultiplierX=0.442 MultiplierY=0 MultiplierZ=0  
Area=3986 LoadPat=SLV\_y CoordSys=GLOBAL MultiplierX=0 MultiplierY=0.442 MultiplierZ=0  
Area=3986 LoadPat=SLV\_z CoordSys=GLOBAL MultiplierX=0 MultiplierY=0 MultiplierZ=0.397  
Area=3988 LoadPat=SLV\_x CoordSys=GLOBAL MultiplierX=0.442 MultiplierY=0 MultiplierZ=0  
Area=3988 LoadPat=SLV\_y CoordSys=GLOBAL MultiplierX=0 MultiplierY=0.442 MultiplierZ=0  
Area=3988 LoadPat=SLV\_z CoordSys=GLOBAL MultiplierX=0 MultiplierY=0 MultiplierZ=0.397  
Area=3990 LoadPat=SLV\_x CoordSys=GLOBAL MultiplierX=0.442 MultiplierY=0 MultiplierZ=0  
Area=3990 LoadPat=SLV\_y CoordSys=GLOBAL MultiplierX=0 MultiplierY=0.442 MultiplierZ=0  
Area=3990 LoadPat=SLV\_z CoordSys=GLOBAL MultiplierX=0 MultiplierY=0 MultiplierZ=0.397  
Area=3996 LoadPat=SLV\_x CoordSys=GLOBAL MultiplierX=0.442 MultiplierY=0 MultiplierZ=0  
Area=3996 LoadPat=SLV\_y CoordSys=GLOBAL MultiplierX=0 MultiplierY=0.442 MultiplierZ=0  
Area=3996 LoadPat=SLV\_z CoordSys=GLOBAL MultiplierX=0 MultiplierY=0 MultiplierZ=0.397  
Area=3998 LoadPat=SLV\_x CoordSys=GLOBAL MultiplierX=0.442 MultiplierY=0 MultiplierZ=0  
Area=3998 LoadPat=SLV\_y CoordSys=GLOBAL MultiplierX=0 MultiplierY=0.442 MultiplierZ=0  
Area=3998 LoadPat=SLV\_z CoordSys=GLOBAL MultiplierX=0 MultiplierY=0 MultiplierZ=0.397  
Area=4021 LoadPat=SLV\_x CoordSys=GLOBAL MultiplierX=0.442 MultiplierY=0 MultiplierZ=0  
Area=4021 LoadPat=SLV\_y CoordSys=GLOBAL MultiplierX=0 MultiplierY=0.442 MultiplierZ=0  
Area=4021 LoadPat=SLV\_z CoordSys=GLOBAL MultiplierX=0 MultiplierY=0 MultiplierZ=0.397  
Area=4023 LoadPat=SLV\_x CoordSys=GLOBAL MultiplierX=0.442 MultiplierY=0 MultiplierZ=0  
Area=4023 LoadPat=SLV\_y CoordSys=GLOBAL MultiplierX=0 MultiplierY=0.442 MultiplierZ=0  
Area=4023 LoadPat=SLV\_z CoordSys=GLOBAL MultiplierX=0 MultiplierY=0 MultiplierZ=0.397  
Area=4064 LoadPat=SLV\_x CoordSys=GLOBAL MultiplierX=0.442 MultiplierY=0 MultiplierZ=0  
Area=4064 LoadPat=SLV\_y CoordSys=GLOBAL MultiplierX=0 MultiplierY=0.442 MultiplierZ=0  
Area=4064 LoadPat=SLV\_z CoordSys=GLOBAL MultiplierX=0 MultiplierY=0 MultiplierZ=0.397  
Area=4120 LoadPat=SLV\_x CoordSys=GLOBAL MultiplierX=0.442 MultiplierY=0 MultiplierZ=0  
Area=4120 LoadPat=SLV\_y CoordSys=GLOBAL MultiplierX=0 MultiplierY=0.442 MultiplierZ=0  
Area=4120 LoadPat=SLV\_z CoordSys=GLOBAL MultiplierX=0 MultiplierY=0 MultiplierZ=0.397  
Area=4122 LoadPat=SLV\_x CoordSys=GLOBAL MultiplierX=0.442 MultiplierY=0 MultiplierZ=0  
Area=4122 LoadPat=SLV\_y CoordSys=GLOBAL MultiplierX=0 MultiplierY=0.442 MultiplierZ=0  
Area=4122 LoadPat=SLV\_z CoordSys=GLOBAL MultiplierX=0 MultiplierY=0 MultiplierZ=0.397  
Area=4123 LoadPat=SLV\_x CoordSys=GLOBAL MultiplierX=0.442 MultiplierY=0 MultiplierZ=0  
Area=4123 LoadPat=SLV\_y CoordSys=GLOBAL MultiplierX=0 MultiplierY=0.442 MultiplierZ=0  
Area=4123 LoadPat=SLV\_z CoordSys=GLOBAL MultiplierX=0 MultiplierY=0 MultiplierZ=0.397  
Area=4127 LoadPat=SLV\_x CoordSys=GLOBAL MultiplierX=0.442 MultiplierY=0 MultiplierZ=0  
Area=4127 LoadPat=SLV\_y CoordSys=GLOBAL MultiplierX=0 MultiplierY=0.442 MultiplierZ=0  
Area=4127 LoadPat=SLV\_z CoordSys=GLOBAL MultiplierX=0 MultiplierY=0 MultiplierZ=0.397  
Area=4128 LoadPat=SLV\_x CoordSys=GLOBAL MultiplierX=0.442 MultiplierY=0 MultiplierZ=0  
Area=4128 LoadPat=SLV\_y CoordSys=GLOBAL MultiplierX=0 MultiplierY=0.442 MultiplierZ=0  
Area=4128 LoadPat=SLV\_z CoordSys=GLOBAL MultiplierX=0 MultiplierY=0 MultiplierZ=0.397  
Area=4129 LoadPat=SLV\_x CoordSys=GLOBAL MultiplierX=0.442 MultiplierY=0 MultiplierZ=0  
Area=4129 LoadPat=SLV\_y CoordSys=GLOBAL MultiplierX=0 MultiplierY=0.442 MultiplierZ=0  
Area=4129 LoadPat=SLV\_z CoordSys=GLOBAL MultiplierX=0 MultiplierY=0 MultiplierZ=0.397  
Area=4130 LoadPat=SLV\_x CoordSys=GLOBAL MultiplierX=0.442 MultiplierY=0 MultiplierZ=0

APPALTATORE: <b>TELESE S.c.a r.l.</b> Consorzio Telese Società Consortile a Responsabilità Limitata	<b>ITINERARIO NAPOLI – BARI</b> <b>RADDOPPIO TRATTA CANCELLO-BENEVENTO</b> <b>II LOTTO FUNZIONALE FRASSO TELESINO – VITULANO</b> <b>2° SUBLOTTO TELESE – SAN LORENZO</b> <b>PROGETTO ESECUTIVO</b>
PROGETTAZIONE: Mandataria: <b>SYSTRA S.A.</b> Mandante: <b>SWS Engineering S.p.A.</b> <b>SYSTRA-SOTECNI S.p.A.</b>	COMMESSA <b>IF2R</b> LOTTO <b>2.2.E.ZZ</b> CODIFICA <b>CL</b> DOCUMENTO <b>VI.14.0.0.004</b> REV. <b>A</b> FOGLIO <b>170 di 597</b>
<b>PONTI E VIADOTTI – VI14</b> <b>"Struttura ad archi": Tabulato di calcolo – 2 di 2</b>	

Area=4130 LoadPat=SLV\_y CoordSys=GLOBAL MultiplierX=0 MultiplierY=0.442 MultiplierZ=0  
Area=4130 LoadPat=SLV\_z CoordSys=GLOBAL MultiplierX=0 MultiplierY=0 MultiplierZ=0.397  
Area=4131 LoadPat=SLV\_x CoordSys=GLOBAL MultiplierX=0.442 MultiplierY=0 MultiplierZ=0  
Area=4131 LoadPat=SLV\_y CoordSys=GLOBAL MultiplierX=0 MultiplierY=0.442 MultiplierZ=0  
Area=4131 LoadPat=SLV\_z CoordSys=GLOBAL MultiplierX=0 MultiplierY=0 MultiplierZ=0.397  
Area=4134 LoadPat=SLV\_x CoordSys=GLOBAL MultiplierX=0.442 MultiplierY=0 MultiplierZ=0  
Area=4134 LoadPat=SLV\_y CoordSys=GLOBAL MultiplierX=0 MultiplierY=0.442 MultiplierZ=0  
Area=4134 LoadPat=SLV\_z CoordSys=GLOBAL MultiplierX=0 MultiplierY=0 MultiplierZ=0.397  
Area=4135 LoadPat=SLV\_x CoordSys=GLOBAL MultiplierX=0.442 MultiplierY=0 MultiplierZ=0  
Area=4135 LoadPat=SLV\_y CoordSys=GLOBAL MultiplierX=0 MultiplierY=0.442 MultiplierZ=0  
Area=4135 LoadPat=SLV\_z CoordSys=GLOBAL MultiplierX=0 MultiplierY=0 MultiplierZ=0.397  
Area=4219 LoadPat=SLV\_x CoordSys=GLOBAL MultiplierX=0.442 MultiplierY=0 MultiplierZ=0  
Area=4219 LoadPat=SLV\_y CoordSys=GLOBAL MultiplierX=0 MultiplierY=0.442 MultiplierZ=0  
Area=4219 LoadPat=SLV\_z CoordSys=GLOBAL MultiplierX=0 MultiplierY=0 MultiplierZ=0.397  
Area=4246 LoadPat=SLV\_x CoordSys=GLOBAL MultiplierX=0.442 MultiplierY=0 MultiplierZ=0  
Area=4246 LoadPat=SLV\_y CoordSys=GLOBAL MultiplierX=0 MultiplierY=0.442 MultiplierZ=0  
Area=4246 LoadPat=SLV\_z CoordSys=GLOBAL MultiplierX=0 MultiplierY=0 MultiplierZ=0.397  
Area=4248 LoadPat=SLV\_x CoordSys=GLOBAL MultiplierX=0.442 MultiplierY=0 MultiplierZ=0  
Area=4248 LoadPat=SLV\_y CoordSys=GLOBAL MultiplierX=0 MultiplierY=0.442 MultiplierZ=0  
Area=4248 LoadPat=SLV\_z CoordSys=GLOBAL MultiplierX=0 MultiplierY=0 MultiplierZ=0.397  
Area=4249 LoadPat=SLV\_x CoordSys=GLOBAL MultiplierX=0.442 MultiplierY=0 MultiplierZ=0  
Area=4249 LoadPat=SLV\_y CoordSys=GLOBAL MultiplierX=0 MultiplierY=0.442 MultiplierZ=0  
Area=4249 LoadPat=SLV\_z CoordSys=GLOBAL MultiplierX=0 MultiplierY=0 MultiplierZ=0.397  
Area=4250 LoadPat=SLV\_x CoordSys=GLOBAL MultiplierX=0.442 MultiplierY=0 MultiplierZ=0  
Area=4250 LoadPat=SLV\_y CoordSys=GLOBAL MultiplierX=0 MultiplierY=0.442 MultiplierZ=0  
Area=4250 LoadPat=SLV\_z CoordSys=GLOBAL MultiplierX=0 MultiplierY=0 MultiplierZ=0.397  
Area=4251 LoadPat=SLV\_x CoordSys=GLOBAL MultiplierX=0.442 MultiplierY=0 MultiplierZ=0  
Area=4251 LoadPat=SLV\_y CoordSys=GLOBAL MultiplierX=0 MultiplierY=0.442 MultiplierZ=0  
Area=4251 LoadPat=SLV\_z CoordSys=GLOBAL MultiplierX=0 MultiplierY=0 MultiplierZ=0.397  
Area=4256 LoadPat=SLV\_x CoordSys=GLOBAL MultiplierX=0.442 MultiplierY=0 MultiplierZ=0  
Area=4256 LoadPat=SLV\_y CoordSys=GLOBAL MultiplierX=0 MultiplierY=0.442 MultiplierZ=0  
Area=4256 LoadPat=SLV\_z CoordSys=GLOBAL MultiplierX=0 MultiplierY=0 MultiplierZ=0.397  
Area=4257 LoadPat=SLV\_x CoordSys=GLOBAL MultiplierX=0.442 MultiplierY=0 MultiplierZ=0  
Area=4257 LoadPat=SLV\_y CoordSys=GLOBAL MultiplierX=0 MultiplierY=0.442 MultiplierZ=0  
Area=4257 LoadPat=SLV\_z CoordSys=GLOBAL MultiplierX=0 MultiplierY=0 MultiplierZ=0.397  
Area=4258 LoadPat=SLV\_x CoordSys=GLOBAL MultiplierX=0.442 MultiplierY=0 MultiplierZ=0  
Area=4258 LoadPat=SLV\_y CoordSys=GLOBAL MultiplierX=0 MultiplierY=0.442 MultiplierZ=0  
Area=4258 LoadPat=SLV\_z CoordSys=GLOBAL MultiplierX=0 MultiplierY=0 MultiplierZ=0.397  
Area=4259 LoadPat=SLV\_x CoordSys=GLOBAL MultiplierX=0.442 MultiplierY=0 MultiplierZ=0  
Area=4259 LoadPat=SLV\_y CoordSys=GLOBAL MultiplierX=0 MultiplierY=0.442 MultiplierZ=0  
Area=4259 LoadPat=SLV\_z CoordSys=GLOBAL MultiplierX=0 MultiplierY=0 MultiplierZ=0.397  
Area=4260 LoadPat=SLV\_x CoordSys=GLOBAL MultiplierX=0.442 MultiplierY=0 MultiplierZ=0  
Area=4260 LoadPat=SLV\_y CoordSys=GLOBAL MultiplierX=0 MultiplierY=0.442 MultiplierZ=0  
Area=4260 LoadPat=SLV\_z CoordSys=GLOBAL MultiplierX=0 MultiplierY=0 MultiplierZ=0.397  
Area=4272 LoadPat=SLV\_x CoordSys=GLOBAL MultiplierX=0.442 MultiplierY=0 MultiplierZ=0  
Area=4272 LoadPat=SLV\_y CoordSys=GLOBAL MultiplierX=0 MultiplierY=0.442 MultiplierZ=0  
Area=4272 LoadPat=SLV\_z CoordSys=GLOBAL MultiplierX=0 MultiplierY=0 MultiplierZ=0.397  
Area=4273 LoadPat=SLV\_x CoordSys=GLOBAL MultiplierX=0.442 MultiplierY=0 MultiplierZ=0  
Area=4273 LoadPat=SLV\_y CoordSys=GLOBAL MultiplierX=0 MultiplierY=0.442 MultiplierZ=0  
Area=4273 LoadPat=SLV\_z CoordSys=GLOBAL MultiplierX=0 MultiplierY=0 MultiplierZ=0.397

APPALTATORE: <b>TELESE S.c.a r.l.</b> Consorzio Telese Società Consortile a Responsabilità Limitata	<b>ITINERARIO NAPOLI – BARI</b> <b>RADDOPPIO TRATTA CANCELLO-BENEVENTO</b> <b>II LOTTO FUNZIONALE FRASSO TELESINO – VITULANO</b> <b>2° SUBLOTTO TELESE – SAN LORENZO</b> <b>PROGETTO ESECUTIVO</b>
PROGETTAZIONE: Mandataria: <b>SYSTRA S.A.</b> Mandante: <b>SWS Engineering S.p.A.</b> <b>SYSTRA-SOTECNI S.p.A.</b>	COMMESSA <b>IF2R</b> LOTTO <b>2.2.E.ZZ</b> CODIFICA <b>CL</b> DOCUMENTO <b>VI.14.0.0.004</b> REV. <b>A</b> FOGLIO <b>171 di 597</b>
<b>PONTI E VIADOTTI – VI14</b> <b>"Struttura ad archi": Tabulato di calcolo – 2 di 2</b>	

Area=4274 LoadPat=SLV\_x CoordSys=GLOBAL MultiplierX=0.442 MultiplierY=0 MultiplierZ=0  
Area=4274 LoadPat=SLV\_y CoordSys=GLOBAL MultiplierX=0 MultiplierY=0.442 MultiplierZ=0  
Area=4274 LoadPat=SLV\_z CoordSys=GLOBAL MultiplierX=0 MultiplierY=0 MultiplierZ=0.397  
Area=4275 LoadPat=SLV\_x CoordSys=GLOBAL MultiplierX=0.442 MultiplierY=0 MultiplierZ=0  
Area=4275 LoadPat=SLV\_y CoordSys=GLOBAL MultiplierX=0 MultiplierY=0.442 MultiplierZ=0  
Area=4275 LoadPat=SLV\_z CoordSys=GLOBAL MultiplierX=0 MultiplierY=0 MultiplierZ=0.397  
Area=4276 LoadPat=SLV\_x CoordSys=GLOBAL MultiplierX=0.442 MultiplierY=0 MultiplierZ=0  
Area=4276 LoadPat=SLV\_y CoordSys=GLOBAL MultiplierX=0 MultiplierY=0.442 MultiplierZ=0  
Area=4276 LoadPat=SLV\_z CoordSys=GLOBAL MultiplierX=0 MultiplierY=0 MultiplierZ=0.397  
Area=4277 LoadPat=SLV\_x CoordSys=GLOBAL MultiplierX=0.442 MultiplierY=0 MultiplierZ=0  
Area=4277 LoadPat=SLV\_y CoordSys=GLOBAL MultiplierX=0 MultiplierY=0.442 MultiplierZ=0  
Area=4277 LoadPat=SLV\_z CoordSys=GLOBAL MultiplierX=0 MultiplierY=0 MultiplierZ=0.397  
Area=4292 LoadPat=SLV\_x CoordSys=GLOBAL MultiplierX=0.442 MultiplierY=0 MultiplierZ=0  
Area=4292 LoadPat=SLV\_y CoordSys=GLOBAL MultiplierX=0 MultiplierY=0.442 MultiplierZ=0  
Area=4292 LoadPat=SLV\_z CoordSys=GLOBAL MultiplierX=0 MultiplierY=0 MultiplierZ=0.397  
Area=4293 LoadPat=SLV\_x CoordSys=GLOBAL MultiplierX=0.442 MultiplierY=0 MultiplierZ=0  
Area=4293 LoadPat=SLV\_y CoordSys=GLOBAL MultiplierX=0 MultiplierY=0.442 MultiplierZ=0  
Area=4293 LoadPat=SLV\_z CoordSys=GLOBAL MultiplierX=0 MultiplierY=0 MultiplierZ=0.397  
Area=4294 LoadPat=SLV\_x CoordSys=GLOBAL MultiplierX=0.442 MultiplierY=0 MultiplierZ=0  
Area=4294 LoadPat=SLV\_y CoordSys=GLOBAL MultiplierX=0 MultiplierY=0.442 MultiplierZ=0  
Area=4294 LoadPat=SLV\_z CoordSys=GLOBAL MultiplierX=0 MultiplierY=0 MultiplierZ=0.397  
Area=4295 LoadPat=SLV\_x CoordSys=GLOBAL MultiplierX=0.442 MultiplierY=0 MultiplierZ=0  
Area=4295 LoadPat=SLV\_y CoordSys=GLOBAL MultiplierX=0 MultiplierY=0.442 MultiplierZ=0  
Area=4295 LoadPat=SLV\_z CoordSys=GLOBAL MultiplierX=0 MultiplierY=0 MultiplierZ=0.397  
Area=4296 LoadPat=SLV\_x CoordSys=GLOBAL MultiplierX=0.442 MultiplierY=0 MultiplierZ=0  
Area=4296 LoadPat=SLV\_y CoordSys=GLOBAL MultiplierX=0 MultiplierY=0.442 MultiplierZ=0  
Area=4296 LoadPat=SLV\_z CoordSys=GLOBAL MultiplierX=0 MultiplierY=0 MultiplierZ=0.397  
Area=4300 LoadPat=SLV\_x CoordSys=GLOBAL MultiplierX=0.442 MultiplierY=0 MultiplierZ=0  
Area=4300 LoadPat=SLV\_y CoordSys=GLOBAL MultiplierX=0 MultiplierY=0.442 MultiplierZ=0  
Area=4300 LoadPat=SLV\_z CoordSys=GLOBAL MultiplierX=0 MultiplierY=0 MultiplierZ=0.397  
Area=4306 LoadPat=SLV\_x CoordSys=GLOBAL MultiplierX=0.442 MultiplierY=0 MultiplierZ=0  
Area=4306 LoadPat=SLV\_y CoordSys=GLOBAL MultiplierX=0 MultiplierY=0.442 MultiplierZ=0  
Area=4306 LoadPat=SLV\_z CoordSys=GLOBAL MultiplierX=0 MultiplierY=0 MultiplierZ=0.397  
Area=4325 LoadPat=SLV\_x CoordSys=GLOBAL MultiplierX=0.442 MultiplierY=0 MultiplierZ=0  
Area=4325 LoadPat=SLV\_y CoordSys=GLOBAL MultiplierX=0 MultiplierY=0.442 MultiplierZ=0  
Area=4325 LoadPat=SLV\_z CoordSys=GLOBAL MultiplierX=0 MultiplierY=0 MultiplierZ=0.397  
Area=4328 LoadPat=SLV\_x CoordSys=GLOBAL MultiplierX=0.442 MultiplierY=0 MultiplierZ=0  
Area=4328 LoadPat=SLV\_y CoordSys=GLOBAL MultiplierX=0 MultiplierY=0.442 MultiplierZ=0  
Area=4328 LoadPat=SLV\_z CoordSys=GLOBAL MultiplierX=0 MultiplierY=0 MultiplierZ=0.397  
Area=4334 LoadPat=SLV\_x CoordSys=GLOBAL MultiplierX=0.442 MultiplierY=0 MultiplierZ=0  
Area=4334 LoadPat=SLV\_y CoordSys=GLOBAL MultiplierX=0 MultiplierY=0.442 MultiplierZ=0  
Area=4334 LoadPat=SLV\_z CoordSys=GLOBAL MultiplierX=0 MultiplierY=0 MultiplierZ=0.397  
Area=4474 LoadPat=SLV\_x CoordSys=GLOBAL MultiplierX=0.442 MultiplierY=0 MultiplierZ=0  
Area=4474 LoadPat=SLV\_y CoordSys=GLOBAL MultiplierX=0 MultiplierY=0.442 MultiplierZ=0  
Area=4474 LoadPat=SLV\_z CoordSys=GLOBAL MultiplierX=0 MultiplierY=0 MultiplierZ=0.397  
Area=4475 LoadPat=SLV\_x CoordSys=GLOBAL MultiplierX=0.442 MultiplierY=0 MultiplierZ=0  
Area=4475 LoadPat=SLV\_y CoordSys=GLOBAL MultiplierX=0 MultiplierY=0.442 MultiplierZ=0  
Area=4475 LoadPat=SLV\_z CoordSys=GLOBAL MultiplierX=0 MultiplierY=0 MultiplierZ=0.397  
Area=4476 LoadPat=SLV\_x CoordSys=GLOBAL MultiplierX=0.442 MultiplierY=0 MultiplierZ=0  
Area=4476 LoadPat=SLV\_y CoordSys=GLOBAL MultiplierX=0 MultiplierY=0.442 MultiplierZ=0

APPALTATORE: <b>TELESE S.c.a r.l.</b> Consorzio Telese Società Consortile a Responsabilità Limitata	<b>ITINERARIO NAPOLI – BARI</b>					
PROGETTAZIONE: Mandataria: SYSTRA S.A. Mandante: SWS Engineering S.p.A. SYSTRA-SOTECNI S.p.A.	<b>RADDOPPIO TRATTA CANCELLO-BENEVENTO</b>					
	<b>II LOTTO FUNZIONALE FRASSO TELESINO – VITULANO</b>					
	<b>2° SUBLOTTO TELESE – SAN LORENZO</b>					
	<b>PROGETTO ESECUTIVO</b>					
<b>PONTI E VIADOTTI – VI14</b> "Struttura ad archi": Tabulato di calcolo – 2 di 2	COMMESSA IF2R	LOTTO 2.2.E.ZZ	CODIFICA CL	DOCUMENTO VI.14.0.0.004	REV. A	FOGLIO 172 di 597

Area=4476 LoadPat=SLV\_z CoordSys=GLOBAL MultiplierX=0 MultiplierY=0 MultiplierZ=0.397  
Area=4477 LoadPat=SLV\_x CoordSys=GLOBAL MultiplierX=0.442 MultiplierY=0 MultiplierZ=0  
Area=4477 LoadPat=SLV\_y CoordSys=GLOBAL MultiplierX=0 MultiplierY=0.442 MultiplierZ=0  
Area=4477 LoadPat=SLV\_z CoordSys=GLOBAL MultiplierX=0 MultiplierY=0 MultiplierZ=0.397  
Area=4478 LoadPat=SLV\_x CoordSys=GLOBAL MultiplierX=0.442 MultiplierY=0 MultiplierZ=0  
Area=4478 LoadPat=SLV\_y CoordSys=GLOBAL MultiplierX=0 MultiplierY=0.442 MultiplierZ=0  
Area=4478 LoadPat=SLV\_z CoordSys=GLOBAL MultiplierX=0 MultiplierY=0 MultiplierZ=0.397  
Area=4479 LoadPat=SLV\_x CoordSys=GLOBAL MultiplierX=0.442 MultiplierY=0 MultiplierZ=0  
Area=4479 LoadPat=SLV\_y CoordSys=GLOBAL MultiplierX=0 MultiplierY=0.442 MultiplierZ=0  
Area=4479 LoadPat=SLV\_z CoordSys=GLOBAL MultiplierX=0 MultiplierY=0 MultiplierZ=0.397  
Area=4480 LoadPat=SLV\_x CoordSys=GLOBAL MultiplierX=0.442 MultiplierY=0 MultiplierZ=0  
Area=4480 LoadPat=SLV\_y CoordSys=GLOBAL MultiplierX=0 MultiplierY=0.442 MultiplierZ=0  
Area=4480 LoadPat=SLV\_z CoordSys=GLOBAL MultiplierX=0 MultiplierY=0 MultiplierZ=0.397  
Area=4481 LoadPat=SLV\_x CoordSys=GLOBAL MultiplierX=0.442 MultiplierY=0 MultiplierZ=0  
Area=4481 LoadPat=SLV\_y CoordSys=GLOBAL MultiplierX=0 MultiplierY=0.442 MultiplierZ=0  
Area=4481 LoadPat=SLV\_z CoordSys=GLOBAL MultiplierX=0 MultiplierY=0 MultiplierZ=0.397  
Area=4482 LoadPat=SLV\_x CoordSys=GLOBAL MultiplierX=0.442 MultiplierY=0 MultiplierZ=0  
Area=4482 LoadPat=SLV\_y CoordSys=GLOBAL MultiplierX=0 MultiplierY=0.442 MultiplierZ=0  
Area=4482 LoadPat=SLV\_z CoordSys=GLOBAL MultiplierX=0 MultiplierY=0 MultiplierZ=0.397  
Area=4483 LoadPat=SLV\_x CoordSys=GLOBAL MultiplierX=0.442 MultiplierY=0 MultiplierZ=0  
Area=4483 LoadPat=SLV\_y CoordSys=GLOBAL MultiplierX=0 MultiplierY=0.442 MultiplierZ=0  
Area=4483 LoadPat=SLV\_z CoordSys=GLOBAL MultiplierX=0 MultiplierY=0 MultiplierZ=0.397  
Area=4484 LoadPat=SLV\_x CoordSys=GLOBAL MultiplierX=0.442 MultiplierY=0 MultiplierZ=0  
Area=4484 LoadPat=SLV\_y CoordSys=GLOBAL MultiplierX=0 MultiplierY=0.442 MultiplierZ=0  
Area=4484 LoadPat=SLV\_z CoordSys=GLOBAL MultiplierX=0 MultiplierY=0 MultiplierZ=0.397  
Area=4485 LoadPat=SLV\_x CoordSys=GLOBAL MultiplierX=0.442 MultiplierY=0 MultiplierZ=0  
Area=4485 LoadPat=SLV\_y CoordSys=GLOBAL MultiplierX=0 MultiplierY=0.442 MultiplierZ=0  
Area=4485 LoadPat=SLV\_z CoordSys=GLOBAL MultiplierX=0 MultiplierY=0 MultiplierZ=0.397  
Area=4486 LoadPat=SLV\_x CoordSys=GLOBAL MultiplierX=0.442 MultiplierY=0 MultiplierZ=0  
Area=4486 LoadPat=SLV\_y CoordSys=GLOBAL MultiplierX=0 MultiplierY=0.442 MultiplierZ=0  
Area=4486 LoadPat=SLV\_z CoordSys=GLOBAL MultiplierX=0 MultiplierY=0 MultiplierZ=0.397  
Area=4487 LoadPat=SLV\_x CoordSys=GLOBAL MultiplierX=0.442 MultiplierY=0 MultiplierZ=0  
Area=4487 LoadPat=SLV\_y CoordSys=GLOBAL MultiplierX=0 MultiplierY=0.442 MultiplierZ=0  
Area=4487 LoadPat=SLV\_z CoordSys=GLOBAL MultiplierX=0 MultiplierY=0 MultiplierZ=0.397  
Area=4488 LoadPat=SLV\_x CoordSys=GLOBAL MultiplierX=0.442 MultiplierY=0 MultiplierZ=0  
Area=4488 LoadPat=SLV\_y CoordSys=GLOBAL MultiplierX=0 MultiplierY=0.442 MultiplierZ=0  
Area=4488 LoadPat=SLV\_z CoordSys=GLOBAL MultiplierX=0 MultiplierY=0 MultiplierZ=0.397  
Area=4489 LoadPat=SLV\_x CoordSys=GLOBAL MultiplierX=0.442 MultiplierY=0 MultiplierZ=0  
Area=4489 LoadPat=SLV\_y CoordSys=GLOBAL MultiplierX=0 MultiplierY=0.442 MultiplierZ=0  
Area=4489 LoadPat=SLV\_z CoordSys=GLOBAL MultiplierX=0 MultiplierY=0 MultiplierZ=0.397  
Area=4512 LoadPat=SLV\_x CoordSys=GLOBAL MultiplierX=0.442 MultiplierY=0 MultiplierZ=0  
Area=4512 LoadPat=SLV\_y CoordSys=GLOBAL MultiplierX=0 MultiplierY=0.442 MultiplierZ=0  
Area=4512 LoadPat=SLV\_z CoordSys=GLOBAL MultiplierX=0 MultiplierY=0 MultiplierZ=0.397  
Area=4513 LoadPat=SLV\_x CoordSys=GLOBAL MultiplierX=0.442 MultiplierY=0 MultiplierZ=0  
Area=4513 LoadPat=SLV\_y CoordSys=GLOBAL MultiplierX=0 MultiplierY=0.442 MultiplierZ=0  
Area=4513 LoadPat=SLV\_z CoordSys=GLOBAL MultiplierX=0 MultiplierY=0 MultiplierZ=0.397  
Area=4514 LoadPat=SLV\_x CoordSys=GLOBAL MultiplierX=0.442 MultiplierY=0 MultiplierZ=0  
Area=4514 LoadPat=SLV\_y CoordSys=GLOBAL MultiplierX=0 MultiplierY=0.442 MultiplierZ=0  
Area=4514 LoadPat=SLV\_z CoordSys=GLOBAL MultiplierX=0 MultiplierY=0 MultiplierZ=0.397  
Area=4515 LoadPat=SLV\_x CoordSys=GLOBAL MultiplierX=0.442 MultiplierY=0 MultiplierZ=0

APPALTATORE: <b>TELESE S.c.a r.l.</b> Consorzio Telese Società Consortile a Responsabilità Limitata	<b>ITINERARIO NAPOLI – BARI</b> <b>RADDOPPIO TRATTA CANCELLO-BENEVENTO</b> <b>II LOTTO FUNZIONALE FRASSO TELESINO – VITULANO</b> <b>2° SUBLOTTO TELESE – SAN LORENZO</b> <b>PROGETTO ESECUTIVO</b>
PROGETTAZIONE: Mandataria: <b>SYSTRA S.A.</b> Mandante: <b>SWS Engineering S.p.A.</b> <b>SYSTRA-SOTECNI S.p.A.</b>	COMMESSA <b>IF2R</b> LOTTO <b>2.2.E.ZZ</b> CODIFICA <b>CL</b> DOCUMENTO <b>VI.14.0.0.004</b> REV. <b>A</b> FOGLIO <b>173 di 597</b>
<b>PONTI E VIADOTTI – VI14</b> <b>"Struttura ad archi": Tabulato di calcolo – 2 di 2</b>	

Area=4515 LoadPat=SLV\_y CoordSys=GLOBAL MultiplierX=0 MultiplierY=0.442 MultiplierZ=0  
Area=4515 LoadPat=SLV\_z CoordSys=GLOBAL MultiplierX=0 MultiplierY=0 MultiplierZ=0.397  
Area=4522 LoadPat=SLV\_x CoordSys=GLOBAL MultiplierX=0.442 MultiplierY=0 MultiplierZ=0  
Area=4522 LoadPat=SLV\_y CoordSys=GLOBAL MultiplierX=0 MultiplierY=0.442 MultiplierZ=0  
Area=4522 LoadPat=SLV\_z CoordSys=GLOBAL MultiplierX=0 MultiplierY=0 MultiplierZ=0.397  
Area=4523 LoadPat=SLV\_x CoordSys=GLOBAL MultiplierX=0.442 MultiplierY=0 MultiplierZ=0  
Area=4523 LoadPat=SLV\_y CoordSys=GLOBAL MultiplierX=0 MultiplierY=0.442 MultiplierZ=0  
Area=4523 LoadPat=SLV\_z CoordSys=GLOBAL MultiplierX=0 MultiplierY=0 MultiplierZ=0.397  
Area=4524 LoadPat=SLV\_x CoordSys=GLOBAL MultiplierX=0.442 MultiplierY=0 MultiplierZ=0  
Area=4524 LoadPat=SLV\_y CoordSys=GLOBAL MultiplierX=0 MultiplierY=0.442 MultiplierZ=0  
Area=4524 LoadPat=SLV\_z CoordSys=GLOBAL MultiplierX=0 MultiplierY=0 MultiplierZ=0.397  
Area=4525 LoadPat=SLV\_x CoordSys=GLOBAL MultiplierX=0.442 MultiplierY=0 MultiplierZ=0  
Area=4525 LoadPat=SLV\_y CoordSys=GLOBAL MultiplierX=0 MultiplierY=0.442 MultiplierZ=0  
Area=4525 LoadPat=SLV\_z CoordSys=GLOBAL MultiplierX=0 MultiplierY=0 MultiplierZ=0.397  
Area=4532 LoadPat=SLV\_x CoordSys=GLOBAL MultiplierX=0.442 MultiplierY=0 MultiplierZ=0  
Area=4532 LoadPat=SLV\_y CoordSys=GLOBAL MultiplierX=0 MultiplierY=0.442 MultiplierZ=0  
Area=4532 LoadPat=SLV\_z CoordSys=GLOBAL MultiplierX=0 MultiplierY=0 MultiplierZ=0.397  
Area=4533 LoadPat=SLV\_x CoordSys=GLOBAL MultiplierX=0.442 MultiplierY=0 MultiplierZ=0  
Area=4533 LoadPat=SLV\_y CoordSys=GLOBAL MultiplierX=0 MultiplierY=0.442 MultiplierZ=0  
Area=4533 LoadPat=SLV\_z CoordSys=GLOBAL MultiplierX=0 MultiplierY=0 MultiplierZ=0.397  
Area=4534 LoadPat=SLV\_x CoordSys=GLOBAL MultiplierX=0.442 MultiplierY=0 MultiplierZ=0  
Area=4534 LoadPat=SLV\_y CoordSys=GLOBAL MultiplierX=0 MultiplierY=0.442 MultiplierZ=0  
Area=4534 LoadPat=SLV\_z CoordSys=GLOBAL MultiplierX=0 MultiplierY=0 MultiplierZ=0.397  
Area=4535 LoadPat=SLV\_x CoordSys=GLOBAL MultiplierX=0.442 MultiplierY=0 MultiplierZ=0  
Area=4535 LoadPat=SLV\_y CoordSys=GLOBAL MultiplierX=0 MultiplierY=0.442 MultiplierZ=0  
Area=4535 LoadPat=SLV\_z CoordSys=GLOBAL MultiplierX=0 MultiplierY=0 MultiplierZ=0.397  
Area=4536 LoadPat=SLV\_x CoordSys=GLOBAL MultiplierX=0.442 MultiplierY=0 MultiplierZ=0  
Area=4536 LoadPat=SLV\_y CoordSys=GLOBAL MultiplierX=0 MultiplierY=0.442 MultiplierZ=0  
Area=4536 LoadPat=SLV\_z CoordSys=GLOBAL MultiplierX=0 MultiplierY=0 MultiplierZ=0.397  
Area=4615 LoadPat=SLV\_x CoordSys=GLOBAL MultiplierX=0.442 MultiplierY=0 MultiplierZ=0  
Area=4615 LoadPat=SLV\_y CoordSys=GLOBAL MultiplierX=0 MultiplierY=0.442 MultiplierZ=0  
Area=4615 LoadPat=SLV\_z CoordSys=GLOBAL MultiplierX=0 MultiplierY=0 MultiplierZ=0.397  
Area=4616 LoadPat=SLV\_x CoordSys=GLOBAL MultiplierX=0.442 MultiplierY=0 MultiplierZ=0  
Area=4616 LoadPat=SLV\_y CoordSys=GLOBAL MultiplierX=0 MultiplierY=0.442 MultiplierZ=0  
Area=4616 LoadPat=SLV\_z CoordSys=GLOBAL MultiplierX=0 MultiplierY=0 MultiplierZ=0.397  
Area=4617 LoadPat=SLV\_x CoordSys=GLOBAL MultiplierX=0.442 MultiplierY=0 MultiplierZ=0  
Area=4617 LoadPat=SLV\_y CoordSys=GLOBAL MultiplierX=0 MultiplierY=0.442 MultiplierZ=0  
Area=4617 LoadPat=SLV\_z CoordSys=GLOBAL MultiplierX=0 MultiplierY=0 MultiplierZ=0.397  
Area=4627 LoadPat=SLV\_x CoordSys=GLOBAL MultiplierX=0.442 MultiplierY=0 MultiplierZ=0  
Area=4627 LoadPat=SLV\_y CoordSys=GLOBAL MultiplierX=0 MultiplierY=0.442 MultiplierZ=0  
Area=4627 LoadPat=SLV\_z CoordSys=GLOBAL MultiplierX=0 MultiplierY=0 MultiplierZ=0.397  
Area=4629 LoadPat=SLV\_x CoordSys=GLOBAL MultiplierX=0.442 MultiplierY=0 MultiplierZ=0  
Area=4629 LoadPat=SLV\_y CoordSys=GLOBAL MultiplierX=0 MultiplierY=0.442 MultiplierZ=0  
Area=4629 LoadPat=SLV\_z CoordSys=GLOBAL MultiplierX=0 MultiplierY=0 MultiplierZ=0.397  
Area=4630 LoadPat=SLV\_x CoordSys=GLOBAL MultiplierX=0.442 MultiplierY=0 MultiplierZ=0  
Area=4630 LoadPat=SLV\_y CoordSys=GLOBAL MultiplierX=0 MultiplierY=0.442 MultiplierZ=0  
Area=4630 LoadPat=SLV\_z CoordSys=GLOBAL MultiplierX=0 MultiplierY=0 MultiplierZ=0.397  
Area=4631 LoadPat=SLV\_x CoordSys=GLOBAL MultiplierX=0.442 MultiplierY=0 MultiplierZ=0  
Area=4631 LoadPat=SLV\_y CoordSys=GLOBAL MultiplierX=0 MultiplierY=0.442 MultiplierZ=0  
Area=4631 LoadPat=SLV\_z CoordSys=GLOBAL MultiplierX=0 MultiplierY=0 MultiplierZ=0.397

APPALTATORE: <b>TELESE S.c.a r.l.</b> Consorzio Telese Società Consortile a Responsabilità Limitata	<b>ITINERARIO NAPOLI – BARI</b> <b>RADDOPPIO TRATTA CANCELLO-BENEVENTO</b> <b>II LOTTO FUNZIONALE FRASSO TELESINO – VITULANO</b> <b>2° SUBLOTTO TELESE – SAN LORENZO</b> <b>PROGETTO ESECUTIVO</b>
PROGETTAZIONE: Mandataria: <b>SYSTRA S.A.</b> Mandante: <b>SWS Engineering S.p.A.</b> <b>SYSTRA-SOTECNI S.p.A.</b>	COMMESSA <b>IF2R</b> LOTTO <b>2.2.E.ZZ</b> CODIFICA <b>CL</b> DOCUMENTO <b>VI.14.0.0.004</b> REV. <b>A</b> FOGLIO <b>174 di 597</b>
<b>PONTI E VIADOTTI – VI14</b> <b>"Struttura ad archi": Tabulato di calcolo – 2 di 2</b>	

Area=4632 LoadPat=SLV\_x CoordSys=GLOBAL MultiplierX=0.442 MultiplierY=0 MultiplierZ=0  
Area=4632 LoadPat=SLV\_y CoordSys=GLOBAL MultiplierX=0 MultiplierY=0.442 MultiplierZ=0  
Area=4632 LoadPat=SLV\_z CoordSys=GLOBAL MultiplierX=0 MultiplierY=0 MultiplierZ=0.397  
Area=4633 LoadPat=SLV\_x CoordSys=GLOBAL MultiplierX=0.442 MultiplierY=0 MultiplierZ=0  
Area=4633 LoadPat=SLV\_y CoordSys=GLOBAL MultiplierX=0 MultiplierY=0.442 MultiplierZ=0  
Area=4633 LoadPat=SLV\_z CoordSys=GLOBAL MultiplierX=0 MultiplierY=0 MultiplierZ=0.397  
Area=4642 LoadPat=SLV\_x CoordSys=GLOBAL MultiplierX=0.442 MultiplierY=0 MultiplierZ=0  
Area=4642 LoadPat=SLV\_y CoordSys=GLOBAL MultiplierX=0 MultiplierY=0.442 MultiplierZ=0  
Area=4642 LoadPat=SLV\_z CoordSys=GLOBAL MultiplierX=0 MultiplierY=0 MultiplierZ=0.397  
Area=4643 LoadPat=SLV\_x CoordSys=GLOBAL MultiplierX=0.442 MultiplierY=0 MultiplierZ=0  
Area=4643 LoadPat=SLV\_y CoordSys=GLOBAL MultiplierX=0 MultiplierY=0.442 MultiplierZ=0  
Area=4643 LoadPat=SLV\_z CoordSys=GLOBAL MultiplierX=0 MultiplierY=0 MultiplierZ=0.397  
Area=4644 LoadPat=SLV\_x CoordSys=GLOBAL MultiplierX=0.442 MultiplierY=0 MultiplierZ=0  
Area=4644 LoadPat=SLV\_y CoordSys=GLOBAL MultiplierX=0 MultiplierY=0.442 MultiplierZ=0  
Area=4644 LoadPat=SLV\_z CoordSys=GLOBAL MultiplierX=0 MultiplierY=0 MultiplierZ=0.397  
Area=4645 LoadPat=SLV\_x CoordSys=GLOBAL MultiplierX=0.442 MultiplierY=0 MultiplierZ=0  
Area=4645 LoadPat=SLV\_y CoordSys=GLOBAL MultiplierX=0 MultiplierY=0.442 MultiplierZ=0  
Area=4645 LoadPat=SLV\_z CoordSys=GLOBAL MultiplierX=0 MultiplierY=0 MultiplierZ=0.397  
Area=4648 LoadPat=SLV\_x CoordSys=GLOBAL MultiplierX=0.442 MultiplierY=0 MultiplierZ=0  
Area=4648 LoadPat=SLV\_y CoordSys=GLOBAL MultiplierX=0 MultiplierY=0.442 MultiplierZ=0  
Area=4648 LoadPat=SLV\_z CoordSys=GLOBAL MultiplierX=0 MultiplierY=0 MultiplierZ=0.397  
Area=4649 LoadPat=SLV\_x CoordSys=GLOBAL MultiplierX=0.442 MultiplierY=0 MultiplierZ=0  
Area=4649 LoadPat=SLV\_y CoordSys=GLOBAL MultiplierX=0 MultiplierY=0.442 MultiplierZ=0  
Area=4649 LoadPat=SLV\_z CoordSys=GLOBAL MultiplierX=0 MultiplierY=0 MultiplierZ=0.397  
Area=4650 LoadPat=SLV\_x CoordSys=GLOBAL MultiplierX=0.442 MultiplierY=0 MultiplierZ=0  
Area=4650 LoadPat=SLV\_y CoordSys=GLOBAL MultiplierX=0 MultiplierY=0.442 MultiplierZ=0  
Area=4650 LoadPat=SLV\_z CoordSys=GLOBAL MultiplierX=0 MultiplierY=0 MultiplierZ=0.397  
Area=4653 LoadPat=SLV\_x CoordSys=GLOBAL MultiplierX=0.442 MultiplierY=0 MultiplierZ=0  
Area=4653 LoadPat=SLV\_y CoordSys=GLOBAL MultiplierX=0 MultiplierY=0.442 MultiplierZ=0  
Area=4653 LoadPat=SLV\_z CoordSys=GLOBAL MultiplierX=0 MultiplierY=0 MultiplierZ=0.397  
Area=4654 LoadPat=SLV\_x CoordSys=GLOBAL MultiplierX=0.442 MultiplierY=0 MultiplierZ=0  
Area=4654 LoadPat=SLV\_y CoordSys=GLOBAL MultiplierX=0 MultiplierY=0.442 MultiplierZ=0  
Area=4654 LoadPat=SLV\_z CoordSys=GLOBAL MultiplierX=0 MultiplierY=0 MultiplierZ=0.397  
Area=4655 LoadPat=SLV\_x CoordSys=GLOBAL MultiplierX=0.442 MultiplierY=0 MultiplierZ=0  
Area=4655 LoadPat=SLV\_y CoordSys=GLOBAL MultiplierX=0 MultiplierY=0.442 MultiplierZ=0  
Area=4655 LoadPat=SLV\_z CoordSys=GLOBAL MultiplierX=0 MultiplierY=0 MultiplierZ=0.397  
Area=4656 LoadPat=SLV\_x CoordSys=GLOBAL MultiplierX=0.442 MultiplierY=0 MultiplierZ=0  
Area=4656 LoadPat=SLV\_y CoordSys=GLOBAL MultiplierX=0 MultiplierY=0.442 MultiplierZ=0  
Area=4656 LoadPat=SLV\_z CoordSys=GLOBAL MultiplierX=0 MultiplierY=0 MultiplierZ=0.397  
Area=4667 LoadPat=SLV\_x CoordSys=GLOBAL MultiplierX=0.442 MultiplierY=0 MultiplierZ=0  
Area=4667 LoadPat=SLV\_y CoordSys=GLOBAL MultiplierX=0 MultiplierY=0.442 MultiplierZ=0  
Area=4667 LoadPat=SLV\_z CoordSys=GLOBAL MultiplierX=0 MultiplierY=0 MultiplierZ=0.397  
Area=4668 LoadPat=SLV\_x CoordSys=GLOBAL MultiplierX=0.442 MultiplierY=0 MultiplierZ=0  
Area=4668 LoadPat=SLV\_y CoordSys=GLOBAL MultiplierX=0 MultiplierY=0.442 MultiplierZ=0  
Area=4668 LoadPat=SLV\_z CoordSys=GLOBAL MultiplierX=0 MultiplierY=0 MultiplierZ=0.397  
Area=4669 LoadPat=SLV\_x CoordSys=GLOBAL MultiplierX=0.442 MultiplierY=0 MultiplierZ=0  
Area=4669 LoadPat=SLV\_y CoordSys=GLOBAL MultiplierX=0 MultiplierY=0.442 MultiplierZ=0  
Area=4669 LoadPat=SLV\_z CoordSys=GLOBAL MultiplierX=0 MultiplierY=0 MultiplierZ=0.397  
Area=4673 LoadPat=SLV\_x CoordSys=GLOBAL MultiplierX=0.442 MultiplierY=0 MultiplierZ=0  
Area=4673 LoadPat=SLV\_y CoordSys=GLOBAL MultiplierX=0 MultiplierY=0.442 MultiplierZ=0

APPALTATORE: <b>TELESE S.c.a r.l.</b> Consorzio Telese Società Consortile a Responsabilità Limitata	<b>ITINERARIO NAPOLI – BARI</b> <b>RADDOPPIO TRATTA CANCELLO-BENEVENTO</b> <b>II LOTTO FUNZIONALE FRASSO TELESINO – VITULANO</b> <b>2° SUBLOTTO TELESE – SAN LORENZO</b> <b>PROGETTO ESECUTIVO</b>
PROGETTAZIONE: Mandataria: <b>SYSTRA S.A.</b> Mandante: <b>SWS Engineering S.p.A.</b> <b>SYSTRA-SOTECNI S.p.A.</b>	COMMESSA <b>IF2R</b> LOTTO <b>2.2.E.ZZ</b> CODIFICA <b>CL</b> DOCUMENTO <b>VI.14.0.0.004</b> REV. <b>A</b> FOGLIO <b>175 di 597</b>
<b>PONTI E VIADOTTI – VI14</b> <b>"Struttura ad archi": Tabulato di calcolo – 2 di 2</b>	

Area=4673 LoadPat=SLV\_z CoordSys=GLOBAL MultiplierX=0 MultiplierY=0 MultiplierZ=0.397  
Area=4674 LoadPat=SLV\_x CoordSys=GLOBAL MultiplierX=0.442 MultiplierY=0 MultiplierZ=0  
Area=4674 LoadPat=SLV\_y CoordSys=GLOBAL MultiplierX=0 MultiplierY=0.442 MultiplierZ=0  
Area=4674 LoadPat=SLV\_z CoordSys=GLOBAL MultiplierX=0 MultiplierY=0 MultiplierZ=0.397  
Area=4675 LoadPat=SLV\_x CoordSys=GLOBAL MultiplierX=0.442 MultiplierY=0 MultiplierZ=0  
Area=4675 LoadPat=SLV\_y CoordSys=GLOBAL MultiplierX=0 MultiplierY=0.442 MultiplierZ=0  
Area=4675 LoadPat=SLV\_z CoordSys=GLOBAL MultiplierX=0 MultiplierY=0 MultiplierZ=0.397  
Area=4676 LoadPat=SLV\_x CoordSys=GLOBAL MultiplierX=0.442 MultiplierY=0 MultiplierZ=0  
Area=4676 LoadPat=SLV\_y CoordSys=GLOBAL MultiplierX=0 MultiplierY=0.442 MultiplierZ=0  
Area=4676 LoadPat=SLV\_z CoordSys=GLOBAL MultiplierX=0 MultiplierY=0 MultiplierZ=0.397  
Area=4678 LoadPat=SLV\_x CoordSys=GLOBAL MultiplierX=0.442 MultiplierY=0 MultiplierZ=0  
Area=4678 LoadPat=SLV\_y CoordSys=GLOBAL MultiplierX=0 MultiplierY=0.442 MultiplierZ=0  
Area=4678 LoadPat=SLV\_z CoordSys=GLOBAL MultiplierX=0 MultiplierY=0 MultiplierZ=0.397  
Area=4686 LoadPat=SLV\_x CoordSys=GLOBAL MultiplierX=0.442 MultiplierY=0 MultiplierZ=0  
Area=4686 LoadPat=SLV\_y CoordSys=GLOBAL MultiplierX=0 MultiplierY=0.442 MultiplierZ=0  
Area=4686 LoadPat=SLV\_z CoordSys=GLOBAL MultiplierX=0 MultiplierY=0 MultiplierZ=0.397  
Area=4687 LoadPat=SLV\_x CoordSys=GLOBAL MultiplierX=0.442 MultiplierY=0 MultiplierZ=0  
Area=4687 LoadPat=SLV\_y CoordSys=GLOBAL MultiplierX=0 MultiplierY=0.442 MultiplierZ=0  
Area=4687 LoadPat=SLV\_z CoordSys=GLOBAL MultiplierX=0 MultiplierY=0 MultiplierZ=0.397  
Area=4688 LoadPat=SLV\_x CoordSys=GLOBAL MultiplierX=0.442 MultiplierY=0 MultiplierZ=0  
Area=4688 LoadPat=SLV\_y CoordSys=GLOBAL MultiplierX=0 MultiplierY=0.442 MultiplierZ=0  
Area=4688 LoadPat=SLV\_z CoordSys=GLOBAL MultiplierX=0 MultiplierY=0 MultiplierZ=0.397  
Area=4689 LoadPat=SLV\_x CoordSys=GLOBAL MultiplierX=0.442 MultiplierY=0 MultiplierZ=0  
Area=4689 LoadPat=SLV\_y CoordSys=GLOBAL MultiplierX=0 MultiplierY=0.442 MultiplierZ=0  
Area=4689 LoadPat=SLV\_z CoordSys=GLOBAL MultiplierX=0 MultiplierY=0 MultiplierZ=0.397  
Area=4690 LoadPat=SLV\_x CoordSys=GLOBAL MultiplierX=0.442 MultiplierY=0 MultiplierZ=0  
Area=4690 LoadPat=SLV\_y CoordSys=GLOBAL MultiplierX=0 MultiplierY=0.442 MultiplierZ=0  
Area=4690 LoadPat=SLV\_z CoordSys=GLOBAL MultiplierX=0 MultiplierY=0 MultiplierZ=0.397  
Area=4691 LoadPat=SLV\_x CoordSys=GLOBAL MultiplierX=0.442 MultiplierY=0 MultiplierZ=0  
Area=4691 LoadPat=SLV\_y CoordSys=GLOBAL MultiplierX=0 MultiplierY=0.442 MultiplierZ=0  
Area=4691 LoadPat=SLV\_z CoordSys=GLOBAL MultiplierX=0 MultiplierY=0 MultiplierZ=0.397  
Area=4692 LoadPat=SLV\_x CoordSys=GLOBAL MultiplierX=0.442 MultiplierY=0 MultiplierZ=0  
Area=4692 LoadPat=SLV\_y CoordSys=GLOBAL MultiplierX=0 MultiplierY=0.442 MultiplierZ=0  
Area=4692 LoadPat=SLV\_z CoordSys=GLOBAL MultiplierX=0 MultiplierY=0 MultiplierZ=0.397  
Area=4693 LoadPat=SLV\_x CoordSys=GLOBAL MultiplierX=0.442 MultiplierY=0 MultiplierZ=0  
Area=4693 LoadPat=SLV\_y CoordSys=GLOBAL MultiplierX=0 MultiplierY=0.442 MultiplierZ=0  
Area=4693 LoadPat=SLV\_z CoordSys=GLOBAL MultiplierX=0 MultiplierY=0 MultiplierZ=0.397  
Area=4694 LoadPat=SLV\_x CoordSys=GLOBAL MultiplierX=0.442 MultiplierY=0 MultiplierZ=0  
Area=4694 LoadPat=SLV\_y CoordSys=GLOBAL MultiplierX=0 MultiplierY=0.442 MultiplierZ=0  
Area=4694 LoadPat=SLV\_z CoordSys=GLOBAL MultiplierX=0 MultiplierY=0 MultiplierZ=0.397  
Area=4695 LoadPat=SLV\_x CoordSys=GLOBAL MultiplierX=0.442 MultiplierY=0 MultiplierZ=0  
Area=4695 LoadPat=SLV\_y CoordSys=GLOBAL MultiplierX=0 MultiplierY=0.442 MultiplierZ=0  
Area=4695 LoadPat=SLV\_z CoordSys=GLOBAL MultiplierX=0 MultiplierY=0 MultiplierZ=0.397  
Area=4696 LoadPat=SLV\_x CoordSys=GLOBAL MultiplierX=0.442 MultiplierY=0 MultiplierZ=0  
Area=4696 LoadPat=SLV\_y CoordSys=GLOBAL MultiplierX=0 MultiplierY=0.442 MultiplierZ=0  
Area=4696 LoadPat=SLV\_z CoordSys=GLOBAL MultiplierX=0 MultiplierY=0 MultiplierZ=0.397  
Area=4697 LoadPat=SLV\_x CoordSys=GLOBAL MultiplierX=0.442 MultiplierY=0 MultiplierZ=0  
Area=4697 LoadPat=SLV\_y CoordSys=GLOBAL MultiplierX=0 MultiplierY=0.442 MultiplierZ=0  
Area=4697 LoadPat=SLV\_z CoordSys=GLOBAL MultiplierX=0 MultiplierY=0 MultiplierZ=0.397  
Area=4698 LoadPat=SLV\_x CoordSys=GLOBAL MultiplierX=0.442 MultiplierY=0 MultiplierZ=0

APPALTATORE: <b>TELESE S.c.a r.l.</b> Consorzio Telese Società Consortile a Responsabilità Limitata	ITINERARIO NAPOLI – BARI RADDOPPIO TRATTA CANCELLO-BENEVENTO II LOTTO FUNZIONALE FRASSO TELESINO – VITULANO 2° SUBLOTTO TELESE – SAN LORENZO PROGETTO ESECUTIVO					
PROGETTAZIONE: Mandataria: SYSTRA S.A. Mandante: SWS Engineering S.p.A. SYSTRA-SOTECNI S.p.A.						
PONTI E VIADOTTI – VI14 "Struttura ad archi": Tabulato di calcolo – 2 di 2	COMMESSA IF2R	LOTTO 2.2.E.ZZ	CODIFICA CL	DOCUMENTO VI.14.0.0.004	REV. A	FOGLIO 176 di 597

Area=4698 LoadPat=SLV\_y CoordSys=GLOBAL MultiplierX=0 MultiplierY=0.442 MultiplierZ=0  
Area=4698 LoadPat=SLV\_z CoordSys=GLOBAL MultiplierX=0 MultiplierY=0 MultiplierZ=0.397  
Area=4699 LoadPat=SLV\_x CoordSys=GLOBAL MultiplierX=0.442 MultiplierY=0 MultiplierZ=0  
Area=4699 LoadPat=SLV\_y CoordSys=GLOBAL MultiplierX=0 MultiplierY=0.442 MultiplierZ=0  
Area=4699 LoadPat=SLV\_z CoordSys=GLOBAL MultiplierX=0 MultiplierY=0 MultiplierZ=0.397  
Area=4700 LoadPat=SLV\_x CoordSys=GLOBAL MultiplierX=0.442 MultiplierY=0 MultiplierZ=0  
Area=4700 LoadPat=SLV\_y CoordSys=GLOBAL MultiplierX=0 MultiplierY=0.442 MultiplierZ=0  
Area=4700 LoadPat=SLV\_z CoordSys=GLOBAL MultiplierX=0 MultiplierY=0 MultiplierZ=0.397  
Area=4701 LoadPat=SLV\_x CoordSys=GLOBAL MultiplierX=0.442 MultiplierY=0 MultiplierZ=0  
Area=4701 LoadPat=SLV\_y CoordSys=GLOBAL MultiplierX=0 MultiplierY=0.442 MultiplierZ=0  
Area=4701 LoadPat=SLV\_z CoordSys=GLOBAL MultiplierX=0 MultiplierY=0 MultiplierZ=0.397  
Area=4702 LoadPat=SLV\_x CoordSys=GLOBAL MultiplierX=0.442 MultiplierY=0 MultiplierZ=0  
Area=4702 LoadPat=SLV\_y CoordSys=GLOBAL MultiplierX=0 MultiplierY=0.442 MultiplierZ=0  
Area=4702 LoadPat=SLV\_z CoordSys=GLOBAL MultiplierX=0 MultiplierY=0 MultiplierZ=0.397  
Area=4703 LoadPat=SLV\_x CoordSys=GLOBAL MultiplierX=0.442 MultiplierY=0 MultiplierZ=0  
Area=4703 LoadPat=SLV\_y CoordSys=GLOBAL MultiplierX=0 MultiplierY=0.442 MultiplierZ=0  
Area=4703 LoadPat=SLV\_z CoordSys=GLOBAL MultiplierX=0 MultiplierY=0 MultiplierZ=0.397  
Area=4704 LoadPat=SLV\_x CoordSys=GLOBAL MultiplierX=0.442 MultiplierY=0 MultiplierZ=0  
Area=4704 LoadPat=SLV\_y CoordSys=GLOBAL MultiplierX=0 MultiplierY=0.442 MultiplierZ=0  
Area=4704 LoadPat=SLV\_z CoordSys=GLOBAL MultiplierX=0 MultiplierY=0 MultiplierZ=0.397  
Area=4705 LoadPat=SLV\_x CoordSys=GLOBAL MultiplierX=0.442 MultiplierY=0 MultiplierZ=0  
Area=4705 LoadPat=SLV\_y CoordSys=GLOBAL MultiplierX=0 MultiplierY=0.442 MultiplierZ=0  
Area=4705 LoadPat=SLV\_z CoordSys=GLOBAL MultiplierX=0 MultiplierY=0 MultiplierZ=0.397  
Area=4706 LoadPat=SLV\_x CoordSys=GLOBAL MultiplierX=0.442 MultiplierY=0 MultiplierZ=0  
Area=4706 LoadPat=SLV\_y CoordSys=GLOBAL MultiplierX=0 MultiplierY=0.442 MultiplierZ=0  
Area=4706 LoadPat=SLV\_z CoordSys=GLOBAL MultiplierX=0 MultiplierY=0 MultiplierZ=0.397  
Area=4707 LoadPat=SLV\_x CoordSys=GLOBAL MultiplierX=0.442 MultiplierY=0 MultiplierZ=0  
Area=4707 LoadPat=SLV\_y CoordSys=GLOBAL MultiplierX=0 MultiplierY=0.442 MultiplierZ=0  
Area=4707 LoadPat=SLV\_z CoordSys=GLOBAL MultiplierX=0 MultiplierY=0 MultiplierZ=0.397  
Area=4708 LoadPat=SLV\_x CoordSys=GLOBAL MultiplierX=0.442 MultiplierY=0 MultiplierZ=0  
Area=4708 LoadPat=SLV\_y CoordSys=GLOBAL MultiplierX=0 MultiplierY=0.442 MultiplierZ=0  
Area=4708 LoadPat=SLV\_z CoordSys=GLOBAL MultiplierX=0 MultiplierY=0 MultiplierZ=0.397  
Area=4709 LoadPat=SLV\_x CoordSys=GLOBAL MultiplierX=0.442 MultiplierY=0 MultiplierZ=0  
Area=4709 LoadPat=SLV\_y CoordSys=GLOBAL MultiplierX=0 MultiplierY=0.442 MultiplierZ=0  
Area=4709 LoadPat=SLV\_z CoordSys=GLOBAL MultiplierX=0 MultiplierY=0 MultiplierZ=0.397  
Area=4710 LoadPat=SLV\_x CoordSys=GLOBAL MultiplierX=0.442 MultiplierY=0 MultiplierZ=0  
Area=4710 LoadPat=SLV\_y CoordSys=GLOBAL MultiplierX=0 MultiplierY=0.442 MultiplierZ=0  
Area=4710 LoadPat=SLV\_z CoordSys=GLOBAL MultiplierX=0 MultiplierY=0 MultiplierZ=0.397  
Area=4711 LoadPat=SLV\_x CoordSys=GLOBAL MultiplierX=0.442 MultiplierY=0 MultiplierZ=0  
Area=4711 LoadPat=SLV\_y CoordSys=GLOBAL MultiplierX=0 MultiplierY=0.442 MultiplierZ=0  
Area=4711 LoadPat=SLV\_z CoordSys=GLOBAL MultiplierX=0 MultiplierY=0 MultiplierZ=0.397  
Area=4712 LoadPat=SLV\_x CoordSys=GLOBAL MultiplierX=0.442 MultiplierY=0 MultiplierZ=0  
Area=4712 LoadPat=SLV\_y CoordSys=GLOBAL MultiplierX=0 MultiplierY=0.442 MultiplierZ=0  
Area=4712 LoadPat=SLV\_z CoordSys=GLOBAL MultiplierX=0 MultiplierY=0 MultiplierZ=0.397  
Area=4713 LoadPat=SLV\_x CoordSys=GLOBAL MultiplierX=0.442 MultiplierY=0 MultiplierZ=0  
Area=4713 LoadPat=SLV\_y CoordSys=GLOBAL MultiplierX=0 MultiplierY=0.442 MultiplierZ=0  
Area=4713 LoadPat=SLV\_z CoordSys=GLOBAL MultiplierX=0 MultiplierY=0 MultiplierZ=0.397  
Area=4714 LoadPat=SLV\_x CoordSys=GLOBAL MultiplierX=0.442 MultiplierY=0 MultiplierZ=0  
Area=4714 LoadPat=SLV\_y CoordSys=GLOBAL MultiplierX=0 MultiplierY=0.442 MultiplierZ=0  
Area=4714 LoadPat=SLV\_z CoordSys=GLOBAL MultiplierX=0 MultiplierY=0 MultiplierZ=0.397



APPALTATORE: <b>TELESE S.c.a r.l.</b> Consorzio Telese Società Consortile a Responsabilità Limitata	<b>ITINERARIO NAPOLI – BARI</b>					
PROGETTAZIONE: Mandataria: SYSTRA S.A. Mandante: SWS Engineering S.p.A. SYSTRA-SOTECNI S.p.A.	<b>RADDOPPIO TRATTA CANCELLO-BENEVENTO</b>					
	<b>II LOTTO FUNZIONALE FRASSO TELESINO – VITULANO</b>					
	<b>2° SUBLOTTO TELESE – SAN LORENZO</b>					
	<b>PROGETTO ESECUTIVO</b>					
<b>PONTI E VIADOTTI – VI14</b> "Struttura ad archi": Tabulato di calcolo – 2 di 2	COMMESSA IF2R	LOTTO 2.2.E.ZZ	CODIFICA CL	DOCUMENTO VI.14.0.0.004	REV. A	FOGLIO 177 di 597

Area=4715 LoadPat=SLV\_x CoordSys=GLOBAL MultiplierX=0.442 MultiplierY=0 MultiplierZ=0  
Area=4715 LoadPat=SLV\_y CoordSys=GLOBAL MultiplierX=0 MultiplierY=0.442 MultiplierZ=0  
Area=4715 LoadPat=SLV\_z CoordSys=GLOBAL MultiplierX=0 MultiplierY=0 MultiplierZ=0.397  
Area=4716 LoadPat=SLV\_x CoordSys=GLOBAL MultiplierX=0.442 MultiplierY=0 MultiplierZ=0  
Area=4716 LoadPat=SLV\_y CoordSys=GLOBAL MultiplierX=0 MultiplierY=0.442 MultiplierZ=0  
Area=4716 LoadPat=SLV\_z CoordSys=GLOBAL MultiplierX=0 MultiplierY=0 MultiplierZ=0.397  
Area=4717 LoadPat=SLV\_x CoordSys=GLOBAL MultiplierX=0.442 MultiplierY=0 MultiplierZ=0  
Area=4717 LoadPat=SLV\_y CoordSys=GLOBAL MultiplierX=0 MultiplierY=0.442 MultiplierZ=0  
Area=4717 LoadPat=SLV\_z CoordSys=GLOBAL MultiplierX=0 MultiplierY=0 MultiplierZ=0.397  
Area=4718 LoadPat=SLV\_x CoordSys=GLOBAL MultiplierX=0.442 MultiplierY=0 MultiplierZ=0  
Area=4718 LoadPat=SLV\_y CoordSys=GLOBAL MultiplierX=0 MultiplierY=0.442 MultiplierZ=0  
Area=4718 LoadPat=SLV\_z CoordSys=GLOBAL MultiplierX=0 MultiplierY=0 MultiplierZ=0.397  
Area=4719 LoadPat=SLV\_x CoordSys=GLOBAL MultiplierX=0.442 MultiplierY=0 MultiplierZ=0  
Area=4719 LoadPat=SLV\_y CoordSys=GLOBAL MultiplierX=0 MultiplierY=0.442 MultiplierZ=0  
Area=4719 LoadPat=SLV\_z CoordSys=GLOBAL MultiplierX=0 MultiplierY=0 MultiplierZ=0.397  
Area=4720 LoadPat=SLV\_x CoordSys=GLOBAL MultiplierX=0.442 MultiplierY=0 MultiplierZ=0  
Area=4720 LoadPat=SLV\_y CoordSys=GLOBAL MultiplierX=0 MultiplierY=0.442 MultiplierZ=0  
Area=4720 LoadPat=SLV\_z CoordSys=GLOBAL MultiplierX=0 MultiplierY=0 MultiplierZ=0.397  
Area=4721 LoadPat=SLV\_x CoordSys=GLOBAL MultiplierX=0.442 MultiplierY=0 MultiplierZ=0  
Area=4721 LoadPat=SLV\_y CoordSys=GLOBAL MultiplierX=0 MultiplierY=0.442 MultiplierZ=0  
Area=4721 LoadPat=SLV\_z CoordSys=GLOBAL MultiplierX=0 MultiplierY=0 MultiplierZ=0.397  
Area=4722 LoadPat=SLV\_x CoordSys=GLOBAL MultiplierX=0.442 MultiplierY=0 MultiplierZ=0  
Area=4722 LoadPat=SLV\_y CoordSys=GLOBAL MultiplierX=0 MultiplierY=0.442 MultiplierZ=0  
Area=4722 LoadPat=SLV\_z CoordSys=GLOBAL MultiplierX=0 MultiplierY=0 MultiplierZ=0.397  
Area=4723 LoadPat=SLV\_x CoordSys=GLOBAL MultiplierX=0.442 MultiplierY=0 MultiplierZ=0  
Area=4723 LoadPat=SLV\_y CoordSys=GLOBAL MultiplierX=0 MultiplierY=0.442 MultiplierZ=0  
Area=4723 LoadPat=SLV\_z CoordSys=GLOBAL MultiplierX=0 MultiplierY=0 MultiplierZ=0.397  
Area=4724 LoadPat=SLV\_x CoordSys=GLOBAL MultiplierX=0.442 MultiplierY=0 MultiplierZ=0  
Area=4724 LoadPat=SLV\_y CoordSys=GLOBAL MultiplierX=0 MultiplierY=0.442 MultiplierZ=0  
Area=4724 LoadPat=SLV\_z CoordSys=GLOBAL MultiplierX=0 MultiplierY=0 MultiplierZ=0.397  
Area=4725 LoadPat=SLV\_x CoordSys=GLOBAL MultiplierX=0.442 MultiplierY=0 MultiplierZ=0  
Area=4725 LoadPat=SLV\_y CoordSys=GLOBAL MultiplierX=0 MultiplierY=0.442 MultiplierZ=0  
Area=4725 LoadPat=SLV\_z CoordSys=GLOBAL MultiplierX=0 MultiplierY=0 MultiplierZ=0.397  
Area=4726 LoadPat=SLV\_x CoordSys=GLOBAL MultiplierX=0.442 MultiplierY=0 MultiplierZ=0  
Area=4726 LoadPat=SLV\_y CoordSys=GLOBAL MultiplierX=0 MultiplierY=0.442 MultiplierZ=0  
Area=4726 LoadPat=SLV\_z CoordSys=GLOBAL MultiplierX=0 MultiplierY=0 MultiplierZ=0.397  
Area=4727 LoadPat=SLV\_x CoordSys=GLOBAL MultiplierX=0.442 MultiplierY=0 MultiplierZ=0  
Area=4727 LoadPat=SLV\_y CoordSys=GLOBAL MultiplierX=0 MultiplierY=0.442 MultiplierZ=0  
Area=4727 LoadPat=SLV\_z CoordSys=GLOBAL MultiplierX=0 MultiplierY=0 MultiplierZ=0.397  
Area=4728 LoadPat=SLV\_x CoordSys=GLOBAL MultiplierX=0.442 MultiplierY=0 MultiplierZ=0  
Area=4728 LoadPat=SLV\_y CoordSys=GLOBAL MultiplierX=0 MultiplierY=0.442 MultiplierZ=0  
Area=4728 LoadPat=SLV\_z CoordSys=GLOBAL MultiplierX=0 MultiplierY=0 MultiplierZ=0.397  
Area=4729 LoadPat=SLV\_x CoordSys=GLOBAL MultiplierX=0.442 MultiplierY=0 MultiplierZ=0  
Area=4729 LoadPat=SLV\_y CoordSys=GLOBAL MultiplierX=0 MultiplierY=0.442 MultiplierZ=0  
Area=4729 LoadPat=SLV\_z CoordSys=GLOBAL MultiplierX=0 MultiplierY=0 MultiplierZ=0.397  
Area=4730 LoadPat=SLV\_x CoordSys=GLOBAL MultiplierX=0.442 MultiplierY=0 MultiplierZ=0  
Area=4730 LoadPat=SLV\_y CoordSys=GLOBAL MultiplierX=0 MultiplierY=0.442 MultiplierZ=0  
Area=4730 LoadPat=SLV\_z CoordSys=GLOBAL MultiplierX=0 MultiplierY=0 MultiplierZ=0.397  
Area=4731 LoadPat=SLV\_x CoordSys=GLOBAL MultiplierX=0.442 MultiplierY=0 MultiplierZ=0  
Area=4731 LoadPat=SLV\_y CoordSys=GLOBAL MultiplierX=0 MultiplierY=0.442 MultiplierZ=0

APPALTATORE: <b>TELESE S.c.a r.l.</b> Consorzio Telese Società Consortile a Responsabilità Limitata	<b>ITINERARIO NAPOLI – BARI</b> <b>RADDOPPIO TRATTA CANCELLO-BENEVENTO</b> <b>II LOTTO FUNZIONALE FRASSO TELESINO – VITULANO</b> <b>2° SUBLOTTO TELESE – SAN LORENZO</b> <b>PROGETTO ESECUTIVO</b>						
PROGETTAZIONE: Mandataria: <b>SYSTRA S.A.</b> Mandante: <b>SWS Engineering S.p.A.</b> <b>SYSTRA-SOTECNI S.p.A.</b>							
<b>PONTI E VIADOTTI – VI14</b> <b>"Struttura ad archi": Tabulato di calcolo – 2 di 2</b>	<table border="1"> <tr> <td>COMMESSA IF2R</td> <td>LOTTO 2.2.E.ZZ</td> <td>CODIFICA CL</td> <td>DOCUMENTO VI.14.0.0.004</td> <td>REV. A</td> <td>FOGLIO 178 di 597</td> </tr> </table>	COMMESSA IF2R	LOTTO 2.2.E.ZZ	CODIFICA CL	DOCUMENTO VI.14.0.0.004	REV. A	FOGLIO 178 di 597
COMMESSA IF2R	LOTTO 2.2.E.ZZ	CODIFICA CL	DOCUMENTO VI.14.0.0.004	REV. A	FOGLIO 178 di 597		

Area=4731 LoadPat=SLV\_z CoordSys=GLOBAL MultiplierX=0 MultiplierY=0 MultiplierZ=0.397  
Area=4732 LoadPat=SLV\_x CoordSys=GLOBAL MultiplierX=0.442 MultiplierY=0 MultiplierZ=0  
Area=4732 LoadPat=SLV\_y CoordSys=GLOBAL MultiplierX=0 MultiplierY=0.442 MultiplierZ=0  
Area=4732 LoadPat=SLV\_z CoordSys=GLOBAL MultiplierX=0 MultiplierY=0 MultiplierZ=0.397  
Area=4733 LoadPat=SLV\_x CoordSys=GLOBAL MultiplierX=0.442 MultiplierY=0 MultiplierZ=0  
Area=4733 LoadPat=SLV\_y CoordSys=GLOBAL MultiplierX=0 MultiplierY=0.442 MultiplierZ=0  
Area=4733 LoadPat=SLV\_z CoordSys=GLOBAL MultiplierX=0 MultiplierY=0 MultiplierZ=0.397  
Area=4734 LoadPat=SLV\_x CoordSys=GLOBAL MultiplierX=0.442 MultiplierY=0 MultiplierZ=0  
Area=4734 LoadPat=SLV\_y CoordSys=GLOBAL MultiplierX=0 MultiplierY=0.442 MultiplierZ=0  
Area=4734 LoadPat=SLV\_z CoordSys=GLOBAL MultiplierX=0 MultiplierY=0 MultiplierZ=0.397  
Area=4735 LoadPat=SLV\_x CoordSys=GLOBAL MultiplierX=0.442 MultiplierY=0 MultiplierZ=0  
Area=4735 LoadPat=SLV\_y CoordSys=GLOBAL MultiplierX=0 MultiplierY=0.442 MultiplierZ=0  
Area=4735 LoadPat=SLV\_z CoordSys=GLOBAL MultiplierX=0 MultiplierY=0 MultiplierZ=0.397  
Area=4736 LoadPat=SLV\_x CoordSys=GLOBAL MultiplierX=0.442 MultiplierY=0 MultiplierZ=0  
Area=4736 LoadPat=SLV\_y CoordSys=GLOBAL MultiplierX=0 MultiplierY=0.442 MultiplierZ=0  
Area=4736 LoadPat=SLV\_z CoordSys=GLOBAL MultiplierX=0 MultiplierY=0 MultiplierZ=0.397  
Area=4737 LoadPat=SLV\_x CoordSys=GLOBAL MultiplierX=0.442 MultiplierY=0 MultiplierZ=0  
Area=4737 LoadPat=SLV\_y CoordSys=GLOBAL MultiplierX=0 MultiplierY=0.442 MultiplierZ=0  
Area=4737 LoadPat=SLV\_z CoordSys=GLOBAL MultiplierX=0 MultiplierY=0 MultiplierZ=0.397  
Area=4738 LoadPat=SLV\_x CoordSys=GLOBAL MultiplierX=0.442 MultiplierY=0 MultiplierZ=0  
Area=4738 LoadPat=SLV\_y CoordSys=GLOBAL MultiplierX=0 MultiplierY=0.442 MultiplierZ=0  
Area=4738 LoadPat=SLV\_z CoordSys=GLOBAL MultiplierX=0 MultiplierY=0 MultiplierZ=0.397  
Area=4739 LoadPat=SLV\_x CoordSys=GLOBAL MultiplierX=0.442 MultiplierY=0 MultiplierZ=0  
Area=4739 LoadPat=SLV\_y CoordSys=GLOBAL MultiplierX=0 MultiplierY=0.442 MultiplierZ=0  
Area=4739 LoadPat=SLV\_z CoordSys=GLOBAL MultiplierX=0 MultiplierY=0 MultiplierZ=0.397  
Area=4740 LoadPat=SLV\_x CoordSys=GLOBAL MultiplierX=0.442 MultiplierY=0 MultiplierZ=0  
Area=4740 LoadPat=SLV\_y CoordSys=GLOBAL MultiplierX=0 MultiplierY=0.442 MultiplierZ=0  
Area=4740 LoadPat=SLV\_z CoordSys=GLOBAL MultiplierX=0 MultiplierY=0 MultiplierZ=0.397  
Area=4741 LoadPat=SLV\_x CoordSys=GLOBAL MultiplierX=0.442 MultiplierY=0 MultiplierZ=0  
Area=4741 LoadPat=SLV\_y CoordSys=GLOBAL MultiplierX=0 MultiplierY=0.442 MultiplierZ=0  
Area=4741 LoadPat=SLV\_z CoordSys=GLOBAL MultiplierX=0 MultiplierY=0 MultiplierZ=0.397  
Area=4742 LoadPat=SLV\_x CoordSys=GLOBAL MultiplierX=0.442 MultiplierY=0 MultiplierZ=0  
Area=4742 LoadPat=SLV\_y CoordSys=GLOBAL MultiplierX=0 MultiplierY=0.442 MultiplierZ=0  
Area=4742 LoadPat=SLV\_z CoordSys=GLOBAL MultiplierX=0 MultiplierY=0 MultiplierZ=0.397  
Area=4743 LoadPat=SLV\_x CoordSys=GLOBAL MultiplierX=0.442 MultiplierY=0 MultiplierZ=0  
Area=4743 LoadPat=SLV\_y CoordSys=GLOBAL MultiplierX=0 MultiplierY=0.442 MultiplierZ=0  
Area=4743 LoadPat=SLV\_z CoordSys=GLOBAL MultiplierX=0 MultiplierY=0 MultiplierZ=0.397  
Area=4744 LoadPat=SLV\_x CoordSys=GLOBAL MultiplierX=0.442 MultiplierY=0 MultiplierZ=0  
Area=4744 LoadPat=SLV\_y CoordSys=GLOBAL MultiplierX=0 MultiplierY=0.442 MultiplierZ=0  
Area=4744 LoadPat=SLV\_z CoordSys=GLOBAL MultiplierX=0 MultiplierY=0 MultiplierZ=0.397  
Area=4745 LoadPat=SLV\_x CoordSys=GLOBAL MultiplierX=0.442 MultiplierY=0 MultiplierZ=0  
Area=4745 LoadPat=SLV\_y CoordSys=GLOBAL MultiplierX=0 MultiplierY=0.442 MultiplierZ=0  
Area=4745 LoadPat=SLV\_z CoordSys=GLOBAL MultiplierX=0 MultiplierY=0 MultiplierZ=0.397  
Area=4746 LoadPat=SLV\_x CoordSys=GLOBAL MultiplierX=0.442 MultiplierY=0 MultiplierZ=0  
Area=4746 LoadPat=SLV\_y CoordSys=GLOBAL MultiplierX=0 MultiplierY=0.442 MultiplierZ=0  
Area=4746 LoadPat=SLV\_z CoordSys=GLOBAL MultiplierX=0 MultiplierY=0 MultiplierZ=0.397  
Area=4747 LoadPat=SLV\_x CoordSys=GLOBAL MultiplierX=0.442 MultiplierY=0 MultiplierZ=0  
Area=4747 LoadPat=SLV\_y CoordSys=GLOBAL MultiplierX=0 MultiplierY=0.442 MultiplierZ=0  
Area=4747 LoadPat=SLV\_z CoordSys=GLOBAL MultiplierX=0 MultiplierY=0 MultiplierZ=0.397  
Area=4748 LoadPat=SLV\_x CoordSys=GLOBAL MultiplierX=0.442 MultiplierY=0 MultiplierZ=0

APPALTATORE: <b>TELESE S.c.a r.l.</b> Consorzio Telese Società Consortile a Responsabilità Limitata	<b>ITINERARIO NAPOLI – BARI</b> <b>RADDOPPIO TRATTA CANCELLO-BENEVENTO</b> <b>II LOTTO FUNZIONALE FRASSO TELESINO – VITULANO</b> <b>2° SUBLOTTO TELESE – SAN LORENZO</b> <b>PROGETTO ESECUTIVO</b>
PROGETTAZIONE: Mandataria: <b>SYSTRA S.A.</b> Mandante: <b>SWS Engineering S.p.A.</b> <b>SYSTRA-SOTECNI S.p.A.</b>	COMMESSA <b>IF2R</b> LOTTO <b>2.2.E.ZZ</b> CODIFICA <b>CL</b> DOCUMENTO <b>VI.14.0.0.004</b> REV. <b>A</b> FOGLIO <b>179 di 597</b>
<b>PONTI E VIADOTTI – VI14</b> <b>"Struttura ad archi": Tabulato di calcolo – 2 di 2</b>	

Area=4748 LoadPat=SLV\_y CoordSys=GLOBAL MultiplierX=0 MultiplierY=0.442 MultiplierZ=0  
Area=4748 LoadPat=SLV\_z CoordSys=GLOBAL MultiplierX=0 MultiplierY=0 MultiplierZ=0.397  
Area=4749 LoadPat=SLV\_x CoordSys=GLOBAL MultiplierX=0.442 MultiplierY=0 MultiplierZ=0  
Area=4749 LoadPat=SLV\_y CoordSys=GLOBAL MultiplierX=0 MultiplierY=0.442 MultiplierZ=0  
Area=4749 LoadPat=SLV\_z CoordSys=GLOBAL MultiplierX=0 MultiplierY=0 MultiplierZ=0.397  
Area=4750 LoadPat=SLV\_x CoordSys=GLOBAL MultiplierX=0.442 MultiplierY=0 MultiplierZ=0  
Area=4750 LoadPat=SLV\_y CoordSys=GLOBAL MultiplierX=0 MultiplierY=0.442 MultiplierZ=0  
Area=4750 LoadPat=SLV\_z CoordSys=GLOBAL MultiplierX=0 MultiplierY=0 MultiplierZ=0.397  
Area=4751 LoadPat=SLV\_x CoordSys=GLOBAL MultiplierX=0.442 MultiplierY=0 MultiplierZ=0  
Area=4751 LoadPat=SLV\_y CoordSys=GLOBAL MultiplierX=0 MultiplierY=0.442 MultiplierZ=0  
Area=4751 LoadPat=SLV\_z CoordSys=GLOBAL MultiplierX=0 MultiplierY=0 MultiplierZ=0.397  
Area=4752 LoadPat=SLV\_x CoordSys=GLOBAL MultiplierX=0.442 MultiplierY=0 MultiplierZ=0  
Area=4752 LoadPat=SLV\_y CoordSys=GLOBAL MultiplierX=0 MultiplierY=0.442 MultiplierZ=0  
Area=4752 LoadPat=SLV\_z CoordSys=GLOBAL MultiplierX=0 MultiplierY=0 MultiplierZ=0.397  
Area=4753 LoadPat=SLV\_x CoordSys=GLOBAL MultiplierX=0.442 MultiplierY=0 MultiplierZ=0  
Area=4753 LoadPat=SLV\_y CoordSys=GLOBAL MultiplierX=0 MultiplierY=0.442 MultiplierZ=0  
Area=4753 LoadPat=SLV\_z CoordSys=GLOBAL MultiplierX=0 MultiplierY=0 MultiplierZ=0.397  
Area=4754 LoadPat=SLV\_x CoordSys=GLOBAL MultiplierX=0.442 MultiplierY=0 MultiplierZ=0  
Area=4754 LoadPat=SLV\_y CoordSys=GLOBAL MultiplierX=0 MultiplierY=0.442 MultiplierZ=0  
Area=4754 LoadPat=SLV\_z CoordSys=GLOBAL MultiplierX=0 MultiplierY=0 MultiplierZ=0.397  
Area=4755 LoadPat=SLV\_x CoordSys=GLOBAL MultiplierX=0.442 MultiplierY=0 MultiplierZ=0  
Area=4755 LoadPat=SLV\_y CoordSys=GLOBAL MultiplierX=0 MultiplierY=0.442 MultiplierZ=0  
Area=4755 LoadPat=SLV\_z CoordSys=GLOBAL MultiplierX=0 MultiplierY=0 MultiplierZ=0.397  
Area=4756 LoadPat=SLV\_x CoordSys=GLOBAL MultiplierX=0.442 MultiplierY=0 MultiplierZ=0  
Area=4756 LoadPat=SLV\_y CoordSys=GLOBAL MultiplierX=0 MultiplierY=0.442 MultiplierZ=0  
Area=4756 LoadPat=SLV\_z CoordSys=GLOBAL MultiplierX=0 MultiplierY=0 MultiplierZ=0.397  
Area=4757 LoadPat=SLV\_x CoordSys=GLOBAL MultiplierX=0.442 MultiplierY=0 MultiplierZ=0  
Area=4757 LoadPat=SLV\_y CoordSys=GLOBAL MultiplierX=0 MultiplierY=0.442 MultiplierZ=0  
Area=4757 LoadPat=SLV\_z CoordSys=GLOBAL MultiplierX=0 MultiplierY=0 MultiplierZ=0.397  
Area=4758 LoadPat=SLV\_x CoordSys=GLOBAL MultiplierX=0.442 MultiplierY=0 MultiplierZ=0  
Area=4758 LoadPat=SLV\_y CoordSys=GLOBAL MultiplierX=0 MultiplierY=0.442 MultiplierZ=0  
Area=4758 LoadPat=SLV\_z CoordSys=GLOBAL MultiplierX=0 MultiplierY=0 MultiplierZ=0.397  
Area=4759 LoadPat=SLV\_x CoordSys=GLOBAL MultiplierX=0.442 MultiplierY=0 MultiplierZ=0  
Area=4759 LoadPat=SLV\_y CoordSys=GLOBAL MultiplierX=0 MultiplierY=0.442 MultiplierZ=0  
Area=4759 LoadPat=SLV\_z CoordSys=GLOBAL MultiplierX=0 MultiplierY=0 MultiplierZ=0.397  
Area=4760 LoadPat=SLV\_x CoordSys=GLOBAL MultiplierX=0.442 MultiplierY=0 MultiplierZ=0  
Area=4760 LoadPat=SLV\_y CoordSys=GLOBAL MultiplierX=0 MultiplierY=0.442 MultiplierZ=0  
Area=4760 LoadPat=SLV\_z CoordSys=GLOBAL MultiplierX=0 MultiplierY=0 MultiplierZ=0.397  
Area=4761 LoadPat=SLV\_x CoordSys=GLOBAL MultiplierX=0.442 MultiplierY=0 MultiplierZ=0  
Area=4761 LoadPat=SLV\_y CoordSys=GLOBAL MultiplierX=0 MultiplierY=0.442 MultiplierZ=0  
Area=4761 LoadPat=SLV\_z CoordSys=GLOBAL MultiplierX=0 MultiplierY=0 MultiplierZ=0.397  
Area=4762 LoadPat=SLV\_x CoordSys=GLOBAL MultiplierX=0.442 MultiplierY=0 MultiplierZ=0  
Area=4762 LoadPat=SLV\_y CoordSys=GLOBAL MultiplierX=0 MultiplierY=0.442 MultiplierZ=0  
Area=4762 LoadPat=SLV\_z CoordSys=GLOBAL MultiplierX=0 MultiplierY=0 MultiplierZ=0.397  
Area=4763 LoadPat=SLV\_x CoordSys=GLOBAL MultiplierX=0.442 MultiplierY=0 MultiplierZ=0  
Area=4763 LoadPat=SLV\_y CoordSys=GLOBAL MultiplierX=0 MultiplierY=0.442 MultiplierZ=0  
Area=4763 LoadPat=SLV\_z CoordSys=GLOBAL MultiplierX=0 MultiplierY=0 MultiplierZ=0.397  
Area=4764 LoadPat=SLV\_x CoordSys=GLOBAL MultiplierX=0.442 MultiplierY=0 MultiplierZ=0  
Area=4764 LoadPat=SLV\_y CoordSys=GLOBAL MultiplierX=0 MultiplierY=0.442 MultiplierZ=0  
Area=4764 LoadPat=SLV\_z CoordSys=GLOBAL MultiplierX=0 MultiplierY=0 MultiplierZ=0.397

APPALTATORE: <b>TELESE S.c.a r.l.</b> Consorzio Telese Società Consortile a Responsabilità Limitata	<b>ITINERARIO NAPOLI – BARI</b> <b>RADDOPPIO TRATTA CANCELLO-BENEVENTO</b> <b>II LOTTO FUNZIONALE FRASSO TELESINO – VITULANO</b> <b>2° SUBLOTTO TELESE – SAN LORENZO</b> <b>PROGETTO ESECUTIVO</b>
PROGETTAZIONE: Mandataria: <b>SYSTRA S.A.</b> Mandante: <b>SWS Engineering S.p.A.</b> <b>SYSTRA-SOTECNI S.p.A.</b>	COMMESSA <b>IF2R</b> LOTTO <b>2.2.E.ZZ</b> CODIFICA <b>CL</b> DOCUMENTO <b>VI.14.0.0.004</b> REV. <b>A</b> FOGLIO <b>180 di 597</b>
<b>PONTI E VIADOTTI – VI14</b> <b>"Struttura ad archi": Tabulato di calcolo – 2 di 2</b>	

Area=4765 LoadPat=SLV\_x CoordSys=GLOBAL MultiplierX=0.442 MultiplierY=0 MultiplierZ=0  
Area=4765 LoadPat=SLV\_y CoordSys=GLOBAL MultiplierX=0 MultiplierY=0.442 MultiplierZ=0  
Area=4765 LoadPat=SLV\_z CoordSys=GLOBAL MultiplierX=0 MultiplierY=0 MultiplierZ=0.397  
Area=4766 LoadPat=SLV\_x CoordSys=GLOBAL MultiplierX=0.442 MultiplierY=0 MultiplierZ=0  
Area=4766 LoadPat=SLV\_y CoordSys=GLOBAL MultiplierX=0 MultiplierY=0.442 MultiplierZ=0  
Area=4766 LoadPat=SLV\_z CoordSys=GLOBAL MultiplierX=0 MultiplierY=0 MultiplierZ=0.397  
Area=4767 LoadPat=SLV\_x CoordSys=GLOBAL MultiplierX=0.442 MultiplierY=0 MultiplierZ=0  
Area=4767 LoadPat=SLV\_y CoordSys=GLOBAL MultiplierX=0 MultiplierY=0.442 MultiplierZ=0  
Area=4767 LoadPat=SLV\_z CoordSys=GLOBAL MultiplierX=0 MultiplierY=0 MultiplierZ=0.397  
Area=4768 LoadPat=SLV\_x CoordSys=GLOBAL MultiplierX=0.442 MultiplierY=0 MultiplierZ=0  
Area=4768 LoadPat=SLV\_y CoordSys=GLOBAL MultiplierX=0 MultiplierY=0.442 MultiplierZ=0  
Area=4768 LoadPat=SLV\_z CoordSys=GLOBAL MultiplierX=0 MultiplierY=0 MultiplierZ=0.397  
Area=4769 LoadPat=SLV\_x CoordSys=GLOBAL MultiplierX=0.442 MultiplierY=0 MultiplierZ=0  
Area=4769 LoadPat=SLV\_y CoordSys=GLOBAL MultiplierX=0 MultiplierY=0.442 MultiplierZ=0  
Area=4769 LoadPat=SLV\_z CoordSys=GLOBAL MultiplierX=0 MultiplierY=0 MultiplierZ=0.397  
Area=4770 LoadPat=SLV\_x CoordSys=GLOBAL MultiplierX=0.442 MultiplierY=0 MultiplierZ=0  
Area=4770 LoadPat=SLV\_y CoordSys=GLOBAL MultiplierX=0 MultiplierY=0.442 MultiplierZ=0  
Area=4770 LoadPat=SLV\_z CoordSys=GLOBAL MultiplierX=0 MultiplierY=0 MultiplierZ=0.397  
Area=4771 LoadPat=SLV\_x CoordSys=GLOBAL MultiplierX=0.442 MultiplierY=0 MultiplierZ=0  
Area=4771 LoadPat=SLV\_y CoordSys=GLOBAL MultiplierX=0 MultiplierY=0.442 MultiplierZ=0  
Area=4771 LoadPat=SLV\_z CoordSys=GLOBAL MultiplierX=0 MultiplierY=0 MultiplierZ=0.397  
Area=4772 LoadPat=SLV\_x CoordSys=GLOBAL MultiplierX=0.442 MultiplierY=0 MultiplierZ=0  
Area=4772 LoadPat=SLV\_y CoordSys=GLOBAL MultiplierX=0 MultiplierY=0.442 MultiplierZ=0  
Area=4772 LoadPat=SLV\_z CoordSys=GLOBAL MultiplierX=0 MultiplierY=0 MultiplierZ=0.397  
Area=4773 LoadPat=SLV\_x CoordSys=GLOBAL MultiplierX=0.442 MultiplierY=0 MultiplierZ=0  
Area=4773 LoadPat=SLV\_y CoordSys=GLOBAL MultiplierX=0 MultiplierY=0.442 MultiplierZ=0  
Area=4773 LoadPat=SLV\_z CoordSys=GLOBAL MultiplierX=0 MultiplierY=0 MultiplierZ=0.397  
Area=4774 LoadPat=SLV\_x CoordSys=GLOBAL MultiplierX=0.442 MultiplierY=0 MultiplierZ=0  
Area=4774 LoadPat=SLV\_y CoordSys=GLOBAL MultiplierX=0 MultiplierY=0.442 MultiplierZ=0  
Area=4774 LoadPat=SLV\_z CoordSys=GLOBAL MultiplierX=0 MultiplierY=0 MultiplierZ=0.397  
Area=4775 LoadPat=SLV\_x CoordSys=GLOBAL MultiplierX=0.442 MultiplierY=0 MultiplierZ=0  
Area=4775 LoadPat=SLV\_y CoordSys=GLOBAL MultiplierX=0 MultiplierY=0.442 MultiplierZ=0  
Area=4775 LoadPat=SLV\_z CoordSys=GLOBAL MultiplierX=0 MultiplierY=0 MultiplierZ=0.397  
Area=4776 LoadPat=SLV\_x CoordSys=GLOBAL MultiplierX=0.442 MultiplierY=0 MultiplierZ=0  
Area=4776 LoadPat=SLV\_y CoordSys=GLOBAL MultiplierX=0 MultiplierY=0.442 MultiplierZ=0  
Area=4776 LoadPat=SLV\_z CoordSys=GLOBAL MultiplierX=0 MultiplierY=0 MultiplierZ=0.397  
Area=4777 LoadPat=SLV\_x CoordSys=GLOBAL MultiplierX=0.442 MultiplierY=0 MultiplierZ=0  
Area=4777 LoadPat=SLV\_y CoordSys=GLOBAL MultiplierX=0 MultiplierY=0.442 MultiplierZ=0  
Area=4777 LoadPat=SLV\_z CoordSys=GLOBAL MultiplierX=0 MultiplierY=0 MultiplierZ=0.397  
Area=4778 LoadPat=SLV\_x CoordSys=GLOBAL MultiplierX=0.442 MultiplierY=0 MultiplierZ=0  
Area=4778 LoadPat=SLV\_y CoordSys=GLOBAL MultiplierX=0 MultiplierY=0.442 MultiplierZ=0  
Area=4778 LoadPat=SLV\_z CoordSys=GLOBAL MultiplierX=0 MultiplierY=0 MultiplierZ=0.397  
Area=4779 LoadPat=SLV\_x CoordSys=GLOBAL MultiplierX=0.442 MultiplierY=0 MultiplierZ=0  
Area=4779 LoadPat=SLV\_y CoordSys=GLOBAL MultiplierX=0 MultiplierY=0.442 MultiplierZ=0  
Area=4779 LoadPat=SLV\_z CoordSys=GLOBAL MultiplierX=0 MultiplierY=0 MultiplierZ=0.397  
Area=4780 LoadPat=SLV\_x CoordSys=GLOBAL MultiplierX=0.442 MultiplierY=0 MultiplierZ=0  
Area=4780 LoadPat=SLV\_y CoordSys=GLOBAL MultiplierX=0 MultiplierY=0.442 MultiplierZ=0  
Area=4780 LoadPat=SLV\_z CoordSys=GLOBAL MultiplierX=0 MultiplierY=0 MultiplierZ=0.397  
Area=4781 LoadPat=SLV\_x CoordSys=GLOBAL MultiplierX=0.442 MultiplierY=0 MultiplierZ=0  
Area=4781 LoadPat=SLV\_y CoordSys=GLOBAL MultiplierX=0 MultiplierY=0.442 MultiplierZ=0

APPALTATORE: <b>TELESE S.c.a r.l.</b> Consorzio Telese Società Consortile a Responsabilità Limitata	<b>ITINERARIO NAPOLI – BARI</b> <b>RADDOPPIO TRATTA CANCELLO-BENEVENTO</b> <b>II LOTTO FUNZIONALE FRASSO TELESINO – VITULANO</b> <b>2° SUBLOTTO TELESE – SAN LORENZO</b> <b>PROGETTO ESECUTIVO</b>
PROGETTAZIONE: Mandataria: <b>SYSTRA S.A.</b> Mandante: <b>SWS Engineering S.p.A.</b> <b>SYSTRA-SOTECNI S.p.A.</b>	COMMESSA <b>IF2R</b> LOTTO <b>2.2.E.ZZ</b> CODIFICA <b>CL</b> DOCUMENTO <b>VI.14.0.0.004</b> REV. <b>A</b> FOGLIO <b>181 di 597</b>
<b>PONTI E VIADOTTI – VI14</b> <b>"Struttura ad archi": Tabulato di calcolo – 2 di 2</b>	

Area=4781 LoadPat=SLV\_z CoordSys=GLOBAL MultiplierX=0 MultiplierY=0 MultiplierZ=0.397  
Area=4782 LoadPat=SLV\_x CoordSys=GLOBAL MultiplierX=0.442 MultiplierY=0 MultiplierZ=0  
Area=4782 LoadPat=SLV\_y CoordSys=GLOBAL MultiplierX=0 MultiplierY=0.442 MultiplierZ=0  
Area=4782 LoadPat=SLV\_z CoordSys=GLOBAL MultiplierX=0 MultiplierY=0 MultiplierZ=0.397  
Area=4783 LoadPat=SLV\_x CoordSys=GLOBAL MultiplierX=0.442 MultiplierY=0 MultiplierZ=0  
Area=4783 LoadPat=SLV\_y CoordSys=GLOBAL MultiplierX=0 MultiplierY=0.442 MultiplierZ=0  
Area=4783 LoadPat=SLV\_z CoordSys=GLOBAL MultiplierX=0 MultiplierY=0 MultiplierZ=0.397  
Area=4784 LoadPat=SLV\_x CoordSys=GLOBAL MultiplierX=0.442 MultiplierY=0 MultiplierZ=0  
Area=4784 LoadPat=SLV\_y CoordSys=GLOBAL MultiplierX=0 MultiplierY=0.442 MultiplierZ=0  
Area=4784 LoadPat=SLV\_z CoordSys=GLOBAL MultiplierX=0 MultiplierY=0 MultiplierZ=0.397  
Area=4785 LoadPat=SLV\_x CoordSys=GLOBAL MultiplierX=0.442 MultiplierY=0 MultiplierZ=0  
Area=4785 LoadPat=SLV\_y CoordSys=GLOBAL MultiplierX=0 MultiplierY=0.442 MultiplierZ=0  
Area=4785 LoadPat=SLV\_z CoordSys=GLOBAL MultiplierX=0 MultiplierY=0 MultiplierZ=0.397  
Area=4786 LoadPat=SLV\_x CoordSys=GLOBAL MultiplierX=0.442 MultiplierY=0 MultiplierZ=0  
Area=4786 LoadPat=SLV\_y CoordSys=GLOBAL MultiplierX=0 MultiplierY=0.442 MultiplierZ=0  
Area=4786 LoadPat=SLV\_z CoordSys=GLOBAL MultiplierX=0 MultiplierY=0 MultiplierZ=0.397  
Area=4787 LoadPat=SLV\_x CoordSys=GLOBAL MultiplierX=0.442 MultiplierY=0 MultiplierZ=0  
Area=4787 LoadPat=SLV\_y CoordSys=GLOBAL MultiplierX=0 MultiplierY=0.442 MultiplierZ=0  
Area=4787 LoadPat=SLV\_z CoordSys=GLOBAL MultiplierX=0 MultiplierY=0 MultiplierZ=0.397  
Area=4788 LoadPat=SLV\_x CoordSys=GLOBAL MultiplierX=0.442 MultiplierY=0 MultiplierZ=0  
Area=4788 LoadPat=SLV\_y CoordSys=GLOBAL MultiplierX=0 MultiplierY=0.442 MultiplierZ=0  
Area=4788 LoadPat=SLV\_z CoordSys=GLOBAL MultiplierX=0 MultiplierY=0 MultiplierZ=0.397  
Area=4789 LoadPat=SLV\_x CoordSys=GLOBAL MultiplierX=0.442 MultiplierY=0 MultiplierZ=0  
Area=4789 LoadPat=SLV\_y CoordSys=GLOBAL MultiplierX=0 MultiplierY=0.442 MultiplierZ=0  
Area=4789 LoadPat=SLV\_z CoordSys=GLOBAL MultiplierX=0 MultiplierY=0 MultiplierZ=0.397  
Area=4790 LoadPat=SLV\_x CoordSys=GLOBAL MultiplierX=0.442 MultiplierY=0 MultiplierZ=0  
Area=4790 LoadPat=SLV\_y CoordSys=GLOBAL MultiplierX=0 MultiplierY=0.442 MultiplierZ=0  
Area=4790 LoadPat=SLV\_z CoordSys=GLOBAL MultiplierX=0 MultiplierY=0 MultiplierZ=0.397  
Area=4791 LoadPat=SLV\_x CoordSys=GLOBAL MultiplierX=0.442 MultiplierY=0 MultiplierZ=0  
Area=4791 LoadPat=SLV\_y CoordSys=GLOBAL MultiplierX=0 MultiplierY=0.442 MultiplierZ=0  
Area=4791 LoadPat=SLV\_z CoordSys=GLOBAL MultiplierX=0 MultiplierY=0 MultiplierZ=0.397  
Area=4792 LoadPat=SLV\_x CoordSys=GLOBAL MultiplierX=0.442 MultiplierY=0 MultiplierZ=0  
Area=4792 LoadPat=SLV\_y CoordSys=GLOBAL MultiplierX=0 MultiplierY=0.442 MultiplierZ=0  
Area=4792 LoadPat=SLV\_z CoordSys=GLOBAL MultiplierX=0 MultiplierY=0 MultiplierZ=0.397  
Area=4793 LoadPat=SLV\_x CoordSys=GLOBAL MultiplierX=0.442 MultiplierY=0 MultiplierZ=0  
Area=4793 LoadPat=SLV\_y CoordSys=GLOBAL MultiplierX=0 MultiplierY=0.442 MultiplierZ=0  
Area=4793 LoadPat=SLV\_z CoordSys=GLOBAL MultiplierX=0 MultiplierY=0 MultiplierZ=0.397  
Area=4794 LoadPat=SLV\_x CoordSys=GLOBAL MultiplierX=0.442 MultiplierY=0 MultiplierZ=0  
Area=4794 LoadPat=SLV\_y CoordSys=GLOBAL MultiplierX=0 MultiplierY=0.442 MultiplierZ=0  
Area=4794 LoadPat=SLV\_z CoordSys=GLOBAL MultiplierX=0 MultiplierY=0 MultiplierZ=0.397  
Area=4795 LoadPat=SLV\_x CoordSys=GLOBAL MultiplierX=0.442 MultiplierY=0 MultiplierZ=0  
Area=4795 LoadPat=SLV\_y CoordSys=GLOBAL MultiplierX=0 MultiplierY=0.442 MultiplierZ=0  
Area=4795 LoadPat=SLV\_z CoordSys=GLOBAL MultiplierX=0 MultiplierY=0 MultiplierZ=0.397  
Area=4796 LoadPat=SLV\_x CoordSys=GLOBAL MultiplierX=0.442 MultiplierY=0 MultiplierZ=0  
Area=4796 LoadPat=SLV\_y CoordSys=GLOBAL MultiplierX=0 MultiplierY=0.442 MultiplierZ=0  
Area=4796 LoadPat=SLV\_z CoordSys=GLOBAL MultiplierX=0 MultiplierY=0 MultiplierZ=0.397  
Area=4797 LoadPat=SLV\_x CoordSys=GLOBAL MultiplierX=0.442 MultiplierY=0 MultiplierZ=0  
Area=4797 LoadPat=SLV\_y CoordSys=GLOBAL MultiplierX=0 MultiplierY=0.442 MultiplierZ=0  
Area=4797 LoadPat=SLV\_z CoordSys=GLOBAL MultiplierX=0 MultiplierY=0 MultiplierZ=0.397  
Area=4798 LoadPat=SLV\_x CoordSys=GLOBAL MultiplierX=0.442 MultiplierY=0 MultiplierZ=0

APPALTATORE: <b>TELESE S.c.a r.l.</b> Consorzio Telese Società Consortile a Responsabilità Limitata	ITINERARIO NAPOLI – BARI RADDOPPIO TRATTA CANCELLO-BENEVENTO II LOTTO FUNZIONALE FRASSO TELESINO – VITULANO 2° SUBLOTTO TELESE – SAN LORENZO PROGETTO ESECUTIVO					
PROGETTAZIONE: Mandataria: SYSTRA S.A. Mandante: SWS Engineering S.p.A. SYSTRA-SOTECNI S.p.A.						
PONTI E VIADOTTI – VI14 "Struttura ad archi": Tabulato di calcolo – 2 di 2	COMMESSA IF2R	LOTTO 2.2.E.ZZ	CODIFICA CL	DOCUMENTO VI.14.0.0.004	REV. A	FOGLIO 182 di 597

Area=4798 LoadPat=SLV\_y CoordSys=GLOBAL MultiplierX=0 MultiplierY=0.442 MultiplierZ=0  
Area=4798 LoadPat=SLV\_z CoordSys=GLOBAL MultiplierX=0 MultiplierY=0 MultiplierZ=0.397  
Area=4799 LoadPat=SLV\_x CoordSys=GLOBAL MultiplierX=0.442 MultiplierY=0 MultiplierZ=0  
Area=4799 LoadPat=SLV\_y CoordSys=GLOBAL MultiplierX=0 MultiplierY=0.442 MultiplierZ=0  
Area=4799 LoadPat=SLV\_z CoordSys=GLOBAL MultiplierX=0 MultiplierY=0 MultiplierZ=0.397  
Area=4800 LoadPat=SLV\_x CoordSys=GLOBAL MultiplierX=0.442 MultiplierY=0 MultiplierZ=0  
Area=4800 LoadPat=SLV\_y CoordSys=GLOBAL MultiplierX=0 MultiplierY=0.442 MultiplierZ=0  
Area=4800 LoadPat=SLV\_z CoordSys=GLOBAL MultiplierX=0 MultiplierY=0 MultiplierZ=0.397  
Area=4801 LoadPat=SLV\_x CoordSys=GLOBAL MultiplierX=0.442 MultiplierY=0 MultiplierZ=0  
Area=4801 LoadPat=SLV\_y CoordSys=GLOBAL MultiplierX=0 MultiplierY=0.442 MultiplierZ=0  
Area=4801 LoadPat=SLV\_z CoordSys=GLOBAL MultiplierX=0 MultiplierY=0 MultiplierZ=0.397  
Area=4802 LoadPat=SLV\_x CoordSys=GLOBAL MultiplierX=0.442 MultiplierY=0 MultiplierZ=0  
Area=4802 LoadPat=SLV\_y CoordSys=GLOBAL MultiplierX=0 MultiplierY=0.442 MultiplierZ=0  
Area=4802 LoadPat=SLV\_z CoordSys=GLOBAL MultiplierX=0 MultiplierY=0 MultiplierZ=0.397  
Area=4803 LoadPat=SLV\_x CoordSys=GLOBAL MultiplierX=0.442 MultiplierY=0 MultiplierZ=0  
Area=4803 LoadPat=SLV\_y CoordSys=GLOBAL MultiplierX=0 MultiplierY=0.442 MultiplierZ=0  
Area=4803 LoadPat=SLV\_z CoordSys=GLOBAL MultiplierX=0 MultiplierY=0 MultiplierZ=0.397  
Area=4804 LoadPat=SLV\_x CoordSys=GLOBAL MultiplierX=0.442 MultiplierY=0 MultiplierZ=0  
Area=4804 LoadPat=SLV\_y CoordSys=GLOBAL MultiplierX=0 MultiplierY=0.442 MultiplierZ=0  
Area=4804 LoadPat=SLV\_z CoordSys=GLOBAL MultiplierX=0 MultiplierY=0 MultiplierZ=0.397  
Area=4805 LoadPat=SLV\_x CoordSys=GLOBAL MultiplierX=0.442 MultiplierY=0 MultiplierZ=0  
Area=4805 LoadPat=SLV\_y CoordSys=GLOBAL MultiplierX=0 MultiplierY=0.442 MultiplierZ=0  
Area=4805 LoadPat=SLV\_z CoordSys=GLOBAL MultiplierX=0 MultiplierY=0 MultiplierZ=0.397  
Area=4806 LoadPat=SLV\_x CoordSys=GLOBAL MultiplierX=0.442 MultiplierY=0 MultiplierZ=0  
Area=4806 LoadPat=SLV\_y CoordSys=GLOBAL MultiplierX=0 MultiplierY=0.442 MultiplierZ=0  
Area=4806 LoadPat=SLV\_z CoordSys=GLOBAL MultiplierX=0 MultiplierY=0 MultiplierZ=0.397  
Area=4807 LoadPat=SLV\_x CoordSys=GLOBAL MultiplierX=0.442 MultiplierY=0 MultiplierZ=0  
Area=4807 LoadPat=SLV\_y CoordSys=GLOBAL MultiplierX=0 MultiplierY=0.442 MultiplierZ=0  
Area=4807 LoadPat=SLV\_z CoordSys=GLOBAL MultiplierX=0 MultiplierY=0 MultiplierZ=0.397  
Area=4820 LoadPat=SLV\_x CoordSys=GLOBAL MultiplierX=0.442 MultiplierY=0 MultiplierZ=0  
Area=4820 LoadPat=SLV\_y CoordSys=GLOBAL MultiplierX=0 MultiplierY=0.442 MultiplierZ=0  
Area=4820 LoadPat=SLV\_z CoordSys=GLOBAL MultiplierX=0 MultiplierY=0 MultiplierZ=0.397  
Area=4821 LoadPat=SLV\_x CoordSys=GLOBAL MultiplierX=0.442 MultiplierY=0 MultiplierZ=0  
Area=4821 LoadPat=SLV\_y CoordSys=GLOBAL MultiplierX=0 MultiplierY=0.442 MultiplierZ=0  
Area=4821 LoadPat=SLV\_z CoordSys=GLOBAL MultiplierX=0 MultiplierY=0 MultiplierZ=0.397  
Area=4822 LoadPat=SLV\_x CoordSys=GLOBAL MultiplierX=0.442 MultiplierY=0 MultiplierZ=0  
Area=4822 LoadPat=SLV\_y CoordSys=GLOBAL MultiplierX=0 MultiplierY=0.442 MultiplierZ=0  
Area=4822 LoadPat=SLV\_z CoordSys=GLOBAL MultiplierX=0 MultiplierY=0 MultiplierZ=0.397  
Area=4823 LoadPat=SLV\_x CoordSys=GLOBAL MultiplierX=0.442 MultiplierY=0 MultiplierZ=0  
Area=4823 LoadPat=SLV\_y CoordSys=GLOBAL MultiplierX=0 MultiplierY=0.442 MultiplierZ=0  
Area=4823 LoadPat=SLV\_z CoordSys=GLOBAL MultiplierX=0 MultiplierY=0 MultiplierZ=0.397  
Area=4824 LoadPat=SLV\_x CoordSys=GLOBAL MultiplierX=0.442 MultiplierY=0 MultiplierZ=0  
Area=4824 LoadPat=SLV\_y CoordSys=GLOBAL MultiplierX=0 MultiplierY=0.442 MultiplierZ=0  
Area=4824 LoadPat=SLV\_z CoordSys=GLOBAL MultiplierX=0 MultiplierY=0 MultiplierZ=0.397  
Area=4825 LoadPat=SLV\_x CoordSys=GLOBAL MultiplierX=0.442 MultiplierY=0 MultiplierZ=0  
Area=4825 LoadPat=SLV\_y CoordSys=GLOBAL MultiplierX=0 MultiplierY=0.442 MultiplierZ=0  
Area=4825 LoadPat=SLV\_z CoordSys=GLOBAL MultiplierX=0 MultiplierY=0 MultiplierZ=0.397  
Area=4826 LoadPat=SLV\_x CoordSys=GLOBAL MultiplierX=0.442 MultiplierY=0 MultiplierZ=0  
Area=4826 LoadPat=SLV\_y CoordSys=GLOBAL MultiplierX=0 MultiplierY=0.442 MultiplierZ=0  
Area=4826 LoadPat=SLV\_z CoordSys=GLOBAL MultiplierX=0 MultiplierY=0 MultiplierZ=0.397

APPALTATORE: <b>TELESE S.c.a r.l.</b> Consorzio Telese Società Consortile a Responsabilità Limitata	<b>ITINERARIO NAPOLI – BARI</b>					
PROGETTAZIONE: Mandataria: SYSTRA S.A. Mandante: SWS Engineering S.p.A. SYSTRA-SOTECNI S.p.A.	<b>RADDOPPIO TRATTA CANCELLO-BENEVENTO</b>					
	<b>II LOTTO FUNZIONALE FRASSO TELESINO – VITULANO</b>					
	<b>2° SUBLOTTO TELESE – SAN LORENZO</b>					
	<b>PROGETTO ESECUTIVO</b>					
<b>PONTI E VIADOTTI – VI14</b> "Struttura ad archi": Tabulato di calcolo – 2 di 2	COMMESSA IF2R	LOTTO 2.2.E.ZZ	CODIFICA CL	DOCUMENTO VI.14.0.0.004	REV. A	FOGLIO 183 di 597

Area=4827 LoadPat=SLV\_x CoordSys=GLOBAL MultiplierX=0.442 MultiplierY=0 MultiplierZ=0  
Area=4827 LoadPat=SLV\_y CoordSys=GLOBAL MultiplierX=0 MultiplierY=0.442 MultiplierZ=0  
Area=4827 LoadPat=SLV\_z CoordSys=GLOBAL MultiplierX=0 MultiplierY=0 MultiplierZ=0.397  
Area=4828 LoadPat=SLV\_x CoordSys=GLOBAL MultiplierX=0.442 MultiplierY=0 MultiplierZ=0  
Area=4828 LoadPat=SLV\_y CoordSys=GLOBAL MultiplierX=0 MultiplierY=0.442 MultiplierZ=0  
Area=4828 LoadPat=SLV\_z CoordSys=GLOBAL MultiplierX=0 MultiplierY=0 MultiplierZ=0.397  
Area=4829 LoadPat=SLV\_x CoordSys=GLOBAL MultiplierX=0.442 MultiplierY=0 MultiplierZ=0  
Area=4829 LoadPat=SLV\_y CoordSys=GLOBAL MultiplierX=0 MultiplierY=0.442 MultiplierZ=0  
Area=4829 LoadPat=SLV\_z CoordSys=GLOBAL MultiplierX=0 MultiplierY=0 MultiplierZ=0.397  
Area=4830 LoadPat=SLV\_x CoordSys=GLOBAL MultiplierX=0.442 MultiplierY=0 MultiplierZ=0  
Area=4830 LoadPat=SLV\_y CoordSys=GLOBAL MultiplierX=0 MultiplierY=0.442 MultiplierZ=0  
Area=4830 LoadPat=SLV\_z CoordSys=GLOBAL MultiplierX=0 MultiplierY=0 MultiplierZ=0.397  
Area=4831 LoadPat=SLV\_x CoordSys=GLOBAL MultiplierX=0.442 MultiplierY=0 MultiplierZ=0  
Area=4831 LoadPat=SLV\_y CoordSys=GLOBAL MultiplierX=0 MultiplierY=0.442 MultiplierZ=0  
Area=4831 LoadPat=SLV\_z CoordSys=GLOBAL MultiplierX=0 MultiplierY=0 MultiplierZ=0.397  
Area=4832 LoadPat=SLV\_x CoordSys=GLOBAL MultiplierX=0.442 MultiplierY=0 MultiplierZ=0  
Area=4832 LoadPat=SLV\_y CoordSys=GLOBAL MultiplierX=0 MultiplierY=0.442 MultiplierZ=0  
Area=4832 LoadPat=SLV\_z CoordSys=GLOBAL MultiplierX=0 MultiplierY=0 MultiplierZ=0.397  
Area=4833 LoadPat=SLV\_x CoordSys=GLOBAL MultiplierX=0.442 MultiplierY=0 MultiplierZ=0  
Area=4833 LoadPat=SLV\_y CoordSys=GLOBAL MultiplierX=0 MultiplierY=0.442 MultiplierZ=0  
Area=4833 LoadPat=SLV\_z CoordSys=GLOBAL MultiplierX=0 MultiplierY=0 MultiplierZ=0.397  
Area=4834 LoadPat=SLV\_x CoordSys=GLOBAL MultiplierX=0.442 MultiplierY=0 MultiplierZ=0  
Area=4834 LoadPat=SLV\_y CoordSys=GLOBAL MultiplierX=0 MultiplierY=0.442 MultiplierZ=0  
Area=4834 LoadPat=SLV\_z CoordSys=GLOBAL MultiplierX=0 MultiplierY=0 MultiplierZ=0.397  
Area=4835 LoadPat=SLV\_x CoordSys=GLOBAL MultiplierX=0.442 MultiplierY=0 MultiplierZ=0  
Area=4835 LoadPat=SLV\_y CoordSys=GLOBAL MultiplierX=0 MultiplierY=0.442 MultiplierZ=0  
Area=4835 LoadPat=SLV\_z CoordSys=GLOBAL MultiplierX=0 MultiplierY=0 MultiplierZ=0.397  
Area=4836 LoadPat=SLV\_x CoordSys=GLOBAL MultiplierX=0.442 MultiplierY=0 MultiplierZ=0  
Area=4836 LoadPat=SLV\_y CoordSys=GLOBAL MultiplierX=0 MultiplierY=0.442 MultiplierZ=0  
Area=4836 LoadPat=SLV\_z CoordSys=GLOBAL MultiplierX=0 MultiplierY=0 MultiplierZ=0.397  
Area=4837 LoadPat=SLV\_x CoordSys=GLOBAL MultiplierX=0.442 MultiplierY=0 MultiplierZ=0  
Area=4837 LoadPat=SLV\_y CoordSys=GLOBAL MultiplierX=0 MultiplierY=0.442 MultiplierZ=0  
Area=4837 LoadPat=SLV\_z CoordSys=GLOBAL MultiplierX=0 MultiplierY=0 MultiplierZ=0.397  
Area=4838 LoadPat=SLV\_x CoordSys=GLOBAL MultiplierX=0.442 MultiplierY=0 MultiplierZ=0  
Area=4838 LoadPat=SLV\_y CoordSys=GLOBAL MultiplierX=0 MultiplierY=0.442 MultiplierZ=0  
Area=4838 LoadPat=SLV\_z CoordSys=GLOBAL MultiplierX=0 MultiplierY=0 MultiplierZ=0.397  
Area=4839 LoadPat=SLV\_x CoordSys=GLOBAL MultiplierX=0.442 MultiplierY=0 MultiplierZ=0  
Area=4839 LoadPat=SLV\_y CoordSys=GLOBAL MultiplierX=0 MultiplierY=0.442 MultiplierZ=0  
Area=4839 LoadPat=SLV\_z CoordSys=GLOBAL MultiplierX=0 MultiplierY=0 MultiplierZ=0.397  
Area=4840 LoadPat=SLV\_x CoordSys=GLOBAL MultiplierX=0.442 MultiplierY=0 MultiplierZ=0  
Area=4840 LoadPat=SLV\_y CoordSys=GLOBAL MultiplierX=0 MultiplierY=0.442 MultiplierZ=0  
Area=4840 LoadPat=SLV\_z CoordSys=GLOBAL MultiplierX=0 MultiplierY=0 MultiplierZ=0.397  
Area=4841 LoadPat=SLV\_x CoordSys=GLOBAL MultiplierX=0.442 MultiplierY=0 MultiplierZ=0  
Area=4841 LoadPat=SLV\_y CoordSys=GLOBAL MultiplierX=0 MultiplierY=0.442 MultiplierZ=0  
Area=4841 LoadPat=SLV\_z CoordSys=GLOBAL MultiplierX=0 MultiplierY=0 MultiplierZ=0.397  
Area=4842 LoadPat=SLV\_x CoordSys=GLOBAL MultiplierX=0.442 MultiplierY=0 MultiplierZ=0  
Area=4842 LoadPat=SLV\_y CoordSys=GLOBAL MultiplierX=0 MultiplierY=0.442 MultiplierZ=0  
Area=4842 LoadPat=SLV\_z CoordSys=GLOBAL MultiplierX=0 MultiplierY=0 MultiplierZ=0.397  
Area=4843 LoadPat=SLV\_x CoordSys=GLOBAL MultiplierX=0.442 MultiplierY=0 MultiplierZ=0  
Area=4843 LoadPat=SLV\_y CoordSys=GLOBAL MultiplierX=0 MultiplierY=0.442 MultiplierZ=0  
Area=4843 LoadPat=SLV\_z CoordSys=GLOBAL MultiplierX=0 MultiplierY=0.442 MultiplierZ=0

APPALTATORE: <b>TELESE S.c.a r.l.</b> Consorzio Telese Società Consortile a Responsabilità Limitata	ITINERARIO NAPOLI – BARI RADDOPPIO TRATTA CANCELLO-BENEVENTO II LOTTO FUNZIONALE FRASSO TELESINO – VITULANO 2° SUBLOTTO TELESE – SAN LORENZO PROGETTO ESECUTIVO					
PROGETTAZIONE: Mandatario: SYSTRA S.A. Mandante: SWS Engineering S.p.A. SYSTRA-SOTECNI S.p.A.						
PONTI E VIADOTTI – VI14 "Struttura ad archi": Tabulato di calcolo – 2 di 2	COMMESSA IF2R	LOTTO 2.2.E.ZZ	CODIFICA CL	DOCUMENTO VI.14.0.0.004	REV. A	FOGLIO 184 di 597

Area=4843 LoadPat=SLV\_z CoordSys=GLOBAL MultiplierX=0 MultiplierY=0 MultiplierZ=0.397  
Area=4844 LoadPat=SLV\_x CoordSys=GLOBAL MultiplierX=0.442 MultiplierY=0 MultiplierZ=0  
Area=4844 LoadPat=SLV\_y CoordSys=GLOBAL MultiplierX=0 MultiplierY=0.442 MultiplierZ=0  
Area=4844 LoadPat=SLV\_z CoordSys=GLOBAL MultiplierX=0 MultiplierY=0 MultiplierZ=0.397  
Area=4845 LoadPat=SLV\_x CoordSys=GLOBAL MultiplierX=0.442 MultiplierY=0 MultiplierZ=0  
Area=4845 LoadPat=SLV\_y CoordSys=GLOBAL MultiplierX=0 MultiplierY=0.442 MultiplierZ=0  
Area=4845 LoadPat=SLV\_z CoordSys=GLOBAL MultiplierX=0 MultiplierY=0 MultiplierZ=0.397  
Area=4846 LoadPat=SLV\_x CoordSys=GLOBAL MultiplierX=0.442 MultiplierY=0 MultiplierZ=0  
Area=4846 LoadPat=SLV\_y CoordSys=GLOBAL MultiplierX=0 MultiplierY=0.442 MultiplierZ=0  
Area=4846 LoadPat=SLV\_z CoordSys=GLOBAL MultiplierX=0 MultiplierY=0 MultiplierZ=0.397  
Area=4847 LoadPat=SLV\_x CoordSys=GLOBAL MultiplierX=0.442 MultiplierY=0 MultiplierZ=0  
Area=4847 LoadPat=SLV\_y CoordSys=GLOBAL MultiplierX=0 MultiplierY=0.442 MultiplierZ=0  
Area=4847 LoadPat=SLV\_z CoordSys=GLOBAL MultiplierX=0 MultiplierY=0 MultiplierZ=0.397  
Area=4848 LoadPat=SLV\_x CoordSys=GLOBAL MultiplierX=0.442 MultiplierY=0 MultiplierZ=0  
Area=4848 LoadPat=SLV\_y CoordSys=GLOBAL MultiplierX=0 MultiplierY=0.442 MultiplierZ=0  
Area=4848 LoadPat=SLV\_z CoordSys=GLOBAL MultiplierX=0 MultiplierY=0 MultiplierZ=0.397  
Area=4849 LoadPat=SLV\_x CoordSys=GLOBAL MultiplierX=0.442 MultiplierY=0 MultiplierZ=0  
Area=4849 LoadPat=SLV\_y CoordSys=GLOBAL MultiplierX=0 MultiplierY=0.442 MultiplierZ=0  
Area=4849 LoadPat=SLV\_z CoordSys=GLOBAL MultiplierX=0 MultiplierY=0 MultiplierZ=0.397  
Area=4850 LoadPat=SLV\_x CoordSys=GLOBAL MultiplierX=0.442 MultiplierY=0 MultiplierZ=0  
Area=4850 LoadPat=SLV\_y CoordSys=GLOBAL MultiplierX=0 MultiplierY=0.442 MultiplierZ=0  
Area=4850 LoadPat=SLV\_z CoordSys=GLOBAL MultiplierX=0 MultiplierY=0 MultiplierZ=0.397  
Area=4851 LoadPat=SLV\_x CoordSys=GLOBAL MultiplierX=0.442 MultiplierY=0 MultiplierZ=0  
Area=4851 LoadPat=SLV\_y CoordSys=GLOBAL MultiplierX=0 MultiplierY=0.442 MultiplierZ=0  
Area=4851 LoadPat=SLV\_z CoordSys=GLOBAL MultiplierX=0 MultiplierY=0 MultiplierZ=0.397  
Area=4852 LoadPat=SLV\_x CoordSys=GLOBAL MultiplierX=0.442 MultiplierY=0 MultiplierZ=0  
Area=4852 LoadPat=SLV\_y CoordSys=GLOBAL MultiplierX=0 MultiplierY=0.442 MultiplierZ=0  
Area=4852 LoadPat=SLV\_z CoordSys=GLOBAL MultiplierX=0 MultiplierY=0 MultiplierZ=0.397  
Area=4853 LoadPat=SLV\_x CoordSys=GLOBAL MultiplierX=0.442 MultiplierY=0 MultiplierZ=0  
Area=4853 LoadPat=SLV\_y CoordSys=GLOBAL MultiplierX=0 MultiplierY=0.442 MultiplierZ=0  
Area=4853 LoadPat=SLV\_z CoordSys=GLOBAL MultiplierX=0 MultiplierY=0 MultiplierZ=0.397  
Area=4854 LoadPat=SLV\_x CoordSys=GLOBAL MultiplierX=0.442 MultiplierY=0 MultiplierZ=0  
Area=4854 LoadPat=SLV\_y CoordSys=GLOBAL MultiplierX=0 MultiplierY=0.442 MultiplierZ=0  
Area=4854 LoadPat=SLV\_z CoordSys=GLOBAL MultiplierX=0 MultiplierY=0 MultiplierZ=0.397  
Area=4855 LoadPat=SLV\_x CoordSys=GLOBAL MultiplierX=0.442 MultiplierY=0 MultiplierZ=0  
Area=4855 LoadPat=SLV\_y CoordSys=GLOBAL MultiplierX=0 MultiplierY=0.442 MultiplierZ=0  
Area=4855 LoadPat=SLV\_z CoordSys=GLOBAL MultiplierX=0 MultiplierY=0 MultiplierZ=0.397  
Area=4856 LoadPat=SLV\_x CoordSys=GLOBAL MultiplierX=0.442 MultiplierY=0 MultiplierZ=0  
Area=4856 LoadPat=SLV\_y CoordSys=GLOBAL MultiplierX=0 MultiplierY=0.442 MultiplierZ=0  
Area=4856 LoadPat=SLV\_z CoordSys=GLOBAL MultiplierX=0 MultiplierY=0 MultiplierZ=0.397  
Area=4857 LoadPat=SLV\_x CoordSys=GLOBAL MultiplierX=0.442 MultiplierY=0 MultiplierZ=0  
Area=4857 LoadPat=SLV\_y CoordSys=GLOBAL MultiplierX=0 MultiplierY=0.442 MultiplierZ=0  
Area=4857 LoadPat=SLV\_z CoordSys=GLOBAL MultiplierX=0 MultiplierY=0 MultiplierZ=0.397  
Area=4858 LoadPat=SLV\_x CoordSys=GLOBAL MultiplierX=0.442 MultiplierY=0 MultiplierZ=0  
Area=4858 LoadPat=SLV\_y CoordSys=GLOBAL MultiplierX=0 MultiplierY=0.442 MultiplierZ=0  
Area=4858 LoadPat=SLV\_z CoordSys=GLOBAL MultiplierX=0 MultiplierY=0 MultiplierZ=0.397  
Area=4859 LoadPat=SLV\_x CoordSys=GLOBAL MultiplierX=0.442 MultiplierY=0 MultiplierZ=0  
Area=4859 LoadPat=SLV\_y CoordSys=GLOBAL MultiplierX=0 MultiplierY=0.442 MultiplierZ=0  
Area=4859 LoadPat=SLV\_z CoordSys=GLOBAL MultiplierX=0 MultiplierY=0 MultiplierZ=0.397  
Area=4860 LoadPat=SLV\_x CoordSys=GLOBAL MultiplierX=0.442 MultiplierY=0 MultiplierZ=0



APPALTATORE: <b>TELESE S.c.a r.l.</b> Consorzio Telese Società Consortile a Responsabilità Limitata	ITINERARIO NAPOLI – BARI RADDOPPIO TRATTA CANCELLO-BENEVENTO II LOTTO FUNZIONALE FRASSO TELESINO – VITULANO 2° SUBLOTTO TELESE – SAN LORENZO PROGETTO ESECUTIVO					
PROGETTAZIONE: Mandataria: SYSTRA S.A. Mandante: SWS Engineering S.p.A. SYSTRA-SOTECNI S.p.A.						
PONTI E VIADOTTI – VI14 "Struttura ad archi": Tabulato di calcolo – 2 di 2	COMMESSA IF2R	LOTTO 2.2.E.ZZ	CODIFICA CL	DOCUMENTO VI.14.0.0.004	REV. A	FOGLIO 185 di 597

Area=4860 LoadPat=SLV\_y CoordSys=GLOBAL MultiplierX=0 MultiplierY=0.442 MultiplierZ=0  
Area=4860 LoadPat=SLV\_z CoordSys=GLOBAL MultiplierX=0 MultiplierY=0 MultiplierZ=0.397  
Area=4861 LoadPat=SLV\_x CoordSys=GLOBAL MultiplierX=0.442 MultiplierY=0 MultiplierZ=0  
Area=4861 LoadPat=SLV\_y CoordSys=GLOBAL MultiplierX=0 MultiplierY=0.442 MultiplierZ=0  
Area=4861 LoadPat=SLV\_z CoordSys=GLOBAL MultiplierX=0 MultiplierY=0 MultiplierZ=0.397  
Area=4862 LoadPat=SLV\_x CoordSys=GLOBAL MultiplierX=0.442 MultiplierY=0 MultiplierZ=0  
Area=4862 LoadPat=SLV\_y CoordSys=GLOBAL MultiplierX=0 MultiplierY=0.442 MultiplierZ=0  
Area=4862 LoadPat=SLV\_z CoordSys=GLOBAL MultiplierX=0 MultiplierY=0 MultiplierZ=0.397  
Area=4863 LoadPat=SLV\_x CoordSys=GLOBAL MultiplierX=0.442 MultiplierY=0 MultiplierZ=0  
Area=4863 LoadPat=SLV\_y CoordSys=GLOBAL MultiplierX=0 MultiplierY=0.442 MultiplierZ=0  
Area=4863 LoadPat=SLV\_z CoordSys=GLOBAL MultiplierX=0 MultiplierY=0 MultiplierZ=0.397  
Area=4864 LoadPat=SLV\_x CoordSys=GLOBAL MultiplierX=0.442 MultiplierY=0 MultiplierZ=0  
Area=4864 LoadPat=SLV\_y CoordSys=GLOBAL MultiplierX=0 MultiplierY=0.442 MultiplierZ=0  
Area=4864 LoadPat=SLV\_z CoordSys=GLOBAL MultiplierX=0 MultiplierY=0 MultiplierZ=0.397  
Area=4865 LoadPat=SLV\_x CoordSys=GLOBAL MultiplierX=0.442 MultiplierY=0 MultiplierZ=0  
Area=4865 LoadPat=SLV\_y CoordSys=GLOBAL MultiplierX=0 MultiplierY=0.442 MultiplierZ=0  
Area=4865 LoadPat=SLV\_z CoordSys=GLOBAL MultiplierX=0 MultiplierY=0 MultiplierZ=0.397  
Area=4866 LoadPat=SLV\_x CoordSys=GLOBAL MultiplierX=0.442 MultiplierY=0 MultiplierZ=0  
Area=4866 LoadPat=SLV\_y CoordSys=GLOBAL MultiplierX=0 MultiplierY=0.442 MultiplierZ=0  
Area=4866 LoadPat=SLV\_z CoordSys=GLOBAL MultiplierX=0 MultiplierY=0 MultiplierZ=0.397  
Area=4867 LoadPat=SLV\_x CoordSys=GLOBAL MultiplierX=0.442 MultiplierY=0 MultiplierZ=0  
Area=4867 LoadPat=SLV\_y CoordSys=GLOBAL MultiplierX=0 MultiplierY=0.442 MultiplierZ=0  
Area=4867 LoadPat=SLV\_z CoordSys=GLOBAL MultiplierX=0 MultiplierY=0 MultiplierZ=0.397  
Area=4868 LoadPat=SLV\_x CoordSys=GLOBAL MultiplierX=0.442 MultiplierY=0 MultiplierZ=0  
Area=4868 LoadPat=SLV\_y CoordSys=GLOBAL MultiplierX=0 MultiplierY=0.442 MultiplierZ=0  
Area=4868 LoadPat=SLV\_z CoordSys=GLOBAL MultiplierX=0 MultiplierY=0 MultiplierZ=0.397  
Area=4869 LoadPat=SLV\_x CoordSys=GLOBAL MultiplierX=0.442 MultiplierY=0 MultiplierZ=0  
Area=4869 LoadPat=SLV\_y CoordSys=GLOBAL MultiplierX=0 MultiplierY=0.442 MultiplierZ=0  
Area=4869 LoadPat=SLV\_z CoordSys=GLOBAL MultiplierX=0 MultiplierY=0 MultiplierZ=0.397  
Area=4870 LoadPat=SLV\_x CoordSys=GLOBAL MultiplierX=0.442 MultiplierY=0 MultiplierZ=0  
Area=4870 LoadPat=SLV\_y CoordSys=GLOBAL MultiplierX=0 MultiplierY=0.442 MultiplierZ=0  
Area=4870 LoadPat=SLV\_z CoordSys=GLOBAL MultiplierX=0 MultiplierY=0 MultiplierZ=0.397  
Area=4871 LoadPat=SLV\_x CoordSys=GLOBAL MultiplierX=0.442 MultiplierY=0 MultiplierZ=0  
Area=4871 LoadPat=SLV\_y CoordSys=GLOBAL MultiplierX=0 MultiplierY=0.442 MultiplierZ=0  
Area=4871 LoadPat=SLV\_z CoordSys=GLOBAL MultiplierX=0 MultiplierY=0 MultiplierZ=0.397  
Area=4872 LoadPat=SLV\_x CoordSys=GLOBAL MultiplierX=0.442 MultiplierY=0 MultiplierZ=0  
Area=4872 LoadPat=SLV\_y CoordSys=GLOBAL MultiplierX=0 MultiplierY=0.442 MultiplierZ=0  
Area=4872 LoadPat=SLV\_z CoordSys=GLOBAL MultiplierX=0 MultiplierY=0 MultiplierZ=0.397  
Area=4873 LoadPat=SLV\_x CoordSys=GLOBAL MultiplierX=0.442 MultiplierY=0 MultiplierZ=0  
Area=4873 LoadPat=SLV\_y CoordSys=GLOBAL MultiplierX=0 MultiplierY=0.442 MultiplierZ=0  
Area=4873 LoadPat=SLV\_z CoordSys=GLOBAL MultiplierX=0 MultiplierY=0 MultiplierZ=0.397  
Area=4874 LoadPat=SLV\_x CoordSys=GLOBAL MultiplierX=0.442 MultiplierY=0 MultiplierZ=0  
Area=4874 LoadPat=SLV\_y CoordSys=GLOBAL MultiplierX=0 MultiplierY=0.442 MultiplierZ=0  
Area=4874 LoadPat=SLV\_z CoordSys=GLOBAL MultiplierX=0 MultiplierY=0 MultiplierZ=0.397  
Area=4875 LoadPat=SLV\_x CoordSys=GLOBAL MultiplierX=0.442 MultiplierY=0 MultiplierZ=0  
Area=4875 LoadPat=SLV\_y CoordSys=GLOBAL MultiplierX=0 MultiplierY=0.442 MultiplierZ=0  
Area=4875 LoadPat=SLV\_z CoordSys=GLOBAL MultiplierX=0 MultiplierY=0 MultiplierZ=0.397  
Area=4876 LoadPat=SLV\_x CoordSys=GLOBAL MultiplierX=0.442 MultiplierY=0 MultiplierZ=0  
Area=4876 LoadPat=SLV\_y CoordSys=GLOBAL MultiplierX=0 MultiplierY=0.442 MultiplierZ=0  
Area=4876 LoadPat=SLV\_z CoordSys=GLOBAL MultiplierX=0 MultiplierY=0 MultiplierZ=0.397

APPALTATORE: <b>TELESE S.c.a r.l.</b> Consorzio Telese Società Consortile a Responsabilità Limitata	<b>ITINERARIO NAPOLI – BARI</b> <b>RADDOPPIO TRATTA CANCELLO-BENEVENTO</b> <b>II LOTTO FUNZIONALE FRASSO TELESINO – VITULANO</b> <b>2° SUBLOTTO TELESE – SAN LORENZO</b> <b>PROGETTO ESECUTIVO</b>						
PROGETTAZIONE: Mandataria: <b>SYSTRA S.A.</b> Mandante: <b>SWS Engineering S.p.A.</b> <b>SYSTRA-SOTECNI S.p.A.</b>	<table border="1"> <tr> <td data-bbox="766 324 901 376">           COMMESSA  <b>IF2R</b> </td> <td data-bbox="901 324 1013 376">           LOTTO  <b>2.2.E.ZZ</b> </td> <td data-bbox="1013 324 1125 376">           CODIFICA  <b>CL</b> </td> <td data-bbox="1125 324 1268 376">           DOCUMENTO  <b>VI.14.0.0.004</b> </td> <td data-bbox="1268 324 1364 376">           REV.  <b>A</b> </td> <td data-bbox="1364 324 1487 376">           FOGLIO  <b>186 di 597</b> </td> </tr> </table>	COMMESSA <b>IF2R</b>	LOTTO <b>2.2.E.ZZ</b>	CODIFICA <b>CL</b>	DOCUMENTO <b>VI.14.0.0.004</b>	REV. <b>A</b>	FOGLIO <b>186 di 597</b>
COMMESSA <b>IF2R</b>	LOTTO <b>2.2.E.ZZ</b>	CODIFICA <b>CL</b>	DOCUMENTO <b>VI.14.0.0.004</b>	REV. <b>A</b>	FOGLIO <b>186 di 597</b>		
<b>PONTI E VIADOTTI – VI14</b> <b>"Struttura ad archi": Tabulato di calcolo – 2 di 2</b>							

Area=4877 LoadPat=SLV\_x CoordSys=GLOBAL MultiplierX=0.442 MultiplierY=0 MultiplierZ=0  
Area=4877 LoadPat=SLV\_y CoordSys=GLOBAL MultiplierX=0 MultiplierY=0.442 MultiplierZ=0  
Area=4877 LoadPat=SLV\_z CoordSys=GLOBAL MultiplierX=0 MultiplierY=0 MultiplierZ=0.397  
Area=4878 LoadPat=SLV\_x CoordSys=GLOBAL MultiplierX=0.442 MultiplierY=0 MultiplierZ=0  
Area=4878 LoadPat=SLV\_y CoordSys=GLOBAL MultiplierX=0 MultiplierY=0.442 MultiplierZ=0  
Area=4878 LoadPat=SLV\_z CoordSys=GLOBAL MultiplierX=0 MultiplierY=0 MultiplierZ=0.397  
Area=4879 LoadPat=SLV\_x CoordSys=GLOBAL MultiplierX=0.442 MultiplierY=0 MultiplierZ=0  
Area=4879 LoadPat=SLV\_y CoordSys=GLOBAL MultiplierX=0 MultiplierY=0.442 MultiplierZ=0  
Area=4879 LoadPat=SLV\_z CoordSys=GLOBAL MultiplierX=0 MultiplierY=0 MultiplierZ=0.397  
Area=4880 LoadPat=SLV\_x CoordSys=GLOBAL MultiplierX=0.442 MultiplierY=0 MultiplierZ=0  
Area=4880 LoadPat=SLV\_y CoordSys=GLOBAL MultiplierX=0 MultiplierY=0.442 MultiplierZ=0  
Area=4880 LoadPat=SLV\_z CoordSys=GLOBAL MultiplierX=0 MultiplierY=0 MultiplierZ=0.397  
Area=4881 LoadPat=SLV\_x CoordSys=GLOBAL MultiplierX=0.442 MultiplierY=0 MultiplierZ=0  
Area=4881 LoadPat=SLV\_y CoordSys=GLOBAL MultiplierX=0 MultiplierY=0.442 MultiplierZ=0  
Area=4881 LoadPat=SLV\_z CoordSys=GLOBAL MultiplierX=0 MultiplierY=0 MultiplierZ=0.397  
Area=4882 LoadPat=SLV\_x CoordSys=GLOBAL MultiplierX=0.442 MultiplierY=0 MultiplierZ=0  
Area=4882 LoadPat=SLV\_y CoordSys=GLOBAL MultiplierX=0 MultiplierY=0.442 MultiplierZ=0  
Area=4882 LoadPat=SLV\_z CoordSys=GLOBAL MultiplierX=0 MultiplierY=0 MultiplierZ=0.397  
Area=4883 LoadPat=SLV\_x CoordSys=GLOBAL MultiplierX=0.442 MultiplierY=0 MultiplierZ=0  
Area=4883 LoadPat=SLV\_y CoordSys=GLOBAL MultiplierX=0 MultiplierY=0.442 MultiplierZ=0  
Area=4883 LoadPat=SLV\_z CoordSys=GLOBAL MultiplierX=0 MultiplierY=0 MultiplierZ=0.397  
Area=4884 LoadPat=SLV\_x CoordSys=GLOBAL MultiplierX=0.442 MultiplierY=0 MultiplierZ=0  
Area=4884 LoadPat=SLV\_y CoordSys=GLOBAL MultiplierX=0 MultiplierY=0.442 MultiplierZ=0  
Area=4884 LoadPat=SLV\_z CoordSys=GLOBAL MultiplierX=0 MultiplierY=0 MultiplierZ=0.397  
Area=4885 LoadPat=SLV\_x CoordSys=GLOBAL MultiplierX=0.442 MultiplierY=0 MultiplierZ=0  
Area=4885 LoadPat=SLV\_y CoordSys=GLOBAL MultiplierX=0 MultiplierY=0.442 MultiplierZ=0  
Area=4885 LoadPat=SLV\_z CoordSys=GLOBAL MultiplierX=0 MultiplierY=0 MultiplierZ=0.397  
Area=4886 LoadPat=SLV\_x CoordSys=GLOBAL MultiplierX=0.442 MultiplierY=0 MultiplierZ=0  
Area=4886 LoadPat=SLV\_y CoordSys=GLOBAL MultiplierX=0 MultiplierY=0.442 MultiplierZ=0  
Area=4886 LoadPat=SLV\_z CoordSys=GLOBAL MultiplierX=0 MultiplierY=0 MultiplierZ=0.397  
Area=4887 LoadPat=SLV\_x CoordSys=GLOBAL MultiplierX=0.442 MultiplierY=0 MultiplierZ=0  
Area=4887 LoadPat=SLV\_y CoordSys=GLOBAL MultiplierX=0 MultiplierY=0.442 MultiplierZ=0  
Area=4887 LoadPat=SLV\_z CoordSys=GLOBAL MultiplierX=0 MultiplierY=0 MultiplierZ=0.397  
Area=4888 LoadPat=SLV\_x CoordSys=GLOBAL MultiplierX=0.442 MultiplierY=0 MultiplierZ=0  
Area=4888 LoadPat=SLV\_y CoordSys=GLOBAL MultiplierX=0 MultiplierY=0.442 MultiplierZ=0  
Area=4888 LoadPat=SLV\_z CoordSys=GLOBAL MultiplierX=0 MultiplierY=0 MultiplierZ=0.397  
Area=4889 LoadPat=SLV\_x CoordSys=GLOBAL MultiplierX=0.442 MultiplierY=0 MultiplierZ=0  
Area=4889 LoadPat=SLV\_y CoordSys=GLOBAL MultiplierX=0 MultiplierY=0.442 MultiplierZ=0  
Area=4889 LoadPat=SLV\_z CoordSys=GLOBAL MultiplierX=0 MultiplierY=0 MultiplierZ=0.397  
Area=4890 LoadPat=SLV\_x CoordSys=GLOBAL MultiplierX=0.442 MultiplierY=0 MultiplierZ=0  
Area=4890 LoadPat=SLV\_y CoordSys=GLOBAL MultiplierX=0 MultiplierY=0.442 MultiplierZ=0  
Area=4890 LoadPat=SLV\_z CoordSys=GLOBAL MultiplierX=0 MultiplierY=0 MultiplierZ=0.397  
Area=4891 LoadPat=SLV\_x CoordSys=GLOBAL MultiplierX=0.442 MultiplierY=0 MultiplierZ=0  
Area=4891 LoadPat=SLV\_y CoordSys=GLOBAL MultiplierX=0 MultiplierY=0.442 MultiplierZ=0  
Area=4891 LoadPat=SLV\_z CoordSys=GLOBAL MultiplierX=0 MultiplierY=0 MultiplierZ=0.397  
Area=4892 LoadPat=SLV\_x CoordSys=GLOBAL MultiplierX=0.442 MultiplierY=0 MultiplierZ=0  
Area=4892 LoadPat=SLV\_y CoordSys=GLOBAL MultiplierX=0 MultiplierY=0.442 MultiplierZ=0  
Area=4892 LoadPat=SLV\_z CoordSys=GLOBAL MultiplierX=0 MultiplierY=0 MultiplierZ=0.397  
Area=4893 LoadPat=SLV\_x CoordSys=GLOBAL MultiplierX=0.442 MultiplierY=0 MultiplierZ=0  
Area=4893 LoadPat=SLV\_y CoordSys=GLOBAL MultiplierX=0 MultiplierY=0.442 MultiplierZ=0

APPALTATORE: <b>TELESE S.c.a r.l.</b> Consorzio Telese Società Consortile a Responsabilità Limitata	<b>ITINERARIO NAPOLI – BARI</b> <b>RADDOPPIO TRATTA CANCELLO-BENEVENTO</b> <b>II LOTTO FUNZIONALE FRASSO TELESINO – VITULANO</b> <b>2° SUBLOTTO TELESE – SAN LORENZO</b> <b>PROGETTO ESECUTIVO</b>						
PROGETTAZIONE: Mandataria: <b>SYSTRA S.A.</b> Mandante: <b>SWS Engineering S.p.A.</b> <b>SYSTRA-SOTECNI S.p.A.</b>	<table border="1"> <tr> <td data-bbox="758 324 901 378">           COMMESSA  <b>IF2R</b> </td> <td data-bbox="901 324 1013 378">           LOTTO  <b>2.2.E.ZZ</b> </td> <td data-bbox="1013 324 1125 378">           CODIFICA  <b>CL</b> </td> <td data-bbox="1125 324 1268 378">           DOCUMENTO  <b>VI.14.0.0.004</b> </td> <td data-bbox="1268 324 1364 378">           REV.  <b>A</b> </td> <td data-bbox="1364 324 1495 378">           FOGLIO  <b>187 di 597</b> </td> </tr> </table>	COMMESSA <b>IF2R</b>	LOTTO <b>2.2.E.ZZ</b>	CODIFICA <b>CL</b>	DOCUMENTO <b>VI.14.0.0.004</b>	REV. <b>A</b>	FOGLIO <b>187 di 597</b>
COMMESSA <b>IF2R</b>	LOTTO <b>2.2.E.ZZ</b>	CODIFICA <b>CL</b>	DOCUMENTO <b>VI.14.0.0.004</b>	REV. <b>A</b>	FOGLIO <b>187 di 597</b>		
<b>PONTI E VIADOTTI – VI14</b> <b>"Struttura ad archi": Tabulato di calcolo – 2 di 2</b>							

Area=4893 LoadPat=SLV\_z CoordSys=GLOBAL MultiplierX=0 MultiplierY=0 MultiplierZ=0.397  
Area=4894 LoadPat=SLV\_x CoordSys=GLOBAL MultiplierX=0.442 MultiplierY=0 MultiplierZ=0  
Area=4894 LoadPat=SLV\_y CoordSys=GLOBAL MultiplierX=0 MultiplierY=0.442 MultiplierZ=0  
Area=4894 LoadPat=SLV\_z CoordSys=GLOBAL MultiplierX=0 MultiplierY=0 MultiplierZ=0.397  
Area=4895 LoadPat=SLV\_x CoordSys=GLOBAL MultiplierX=0.442 MultiplierY=0 MultiplierZ=0  
Area=4895 LoadPat=SLV\_y CoordSys=GLOBAL MultiplierX=0 MultiplierY=0.442 MultiplierZ=0  
Area=4895 LoadPat=SLV\_z CoordSys=GLOBAL MultiplierX=0 MultiplierY=0 MultiplierZ=0.397  
Area=4960 LoadPat=SLV\_x CoordSys=GLOBAL MultiplierX=0.442 MultiplierY=0 MultiplierZ=0  
Area=4960 LoadPat=SLV\_y CoordSys=GLOBAL MultiplierX=0 MultiplierY=0.442 MultiplierZ=0  
Area=4960 LoadPat=SLV\_z CoordSys=GLOBAL MultiplierX=0 MultiplierY=0 MultiplierZ=0.397  
Area=4961 LoadPat=SLV\_x CoordSys=GLOBAL MultiplierX=0.442 MultiplierY=0 MultiplierZ=0  
Area=4961 LoadPat=SLV\_y CoordSys=GLOBAL MultiplierX=0 MultiplierY=0.442 MultiplierZ=0  
Area=4961 LoadPat=SLV\_z CoordSys=GLOBAL MultiplierX=0 MultiplierY=0 MultiplierZ=0.397  
Area=4962 LoadPat=SLV\_x CoordSys=GLOBAL MultiplierX=0.442 MultiplierY=0 MultiplierZ=0  
Area=4962 LoadPat=SLV\_y CoordSys=GLOBAL MultiplierX=0 MultiplierY=0.442 MultiplierZ=0  
Area=4962 LoadPat=SLV\_z CoordSys=GLOBAL MultiplierX=0 MultiplierY=0 MultiplierZ=0.397  
Area=4963 LoadPat=SLV\_x CoordSys=GLOBAL MultiplierX=0.442 MultiplierY=0 MultiplierZ=0  
Area=4963 LoadPat=SLV\_y CoordSys=GLOBAL MultiplierX=0 MultiplierY=0.442 MultiplierZ=0  
Area=4963 LoadPat=SLV\_z CoordSys=GLOBAL MultiplierX=0 MultiplierY=0 MultiplierZ=0.397  
Area=4964 LoadPat=SLV\_x CoordSys=GLOBAL MultiplierX=0.442 MultiplierY=0 MultiplierZ=0  
Area=4964 LoadPat=SLV\_y CoordSys=GLOBAL MultiplierX=0 MultiplierY=0.442 MultiplierZ=0  
Area=4964 LoadPat=SLV\_z CoordSys=GLOBAL MultiplierX=0 MultiplierY=0 MultiplierZ=0.397  
Area=4965 LoadPat=SLV\_x CoordSys=GLOBAL MultiplierX=0.442 MultiplierY=0 MultiplierZ=0  
Area=4965 LoadPat=SLV\_y CoordSys=GLOBAL MultiplierX=0 MultiplierY=0.442 MultiplierZ=0  
Area=4965 LoadPat=SLV\_z CoordSys=GLOBAL MultiplierX=0 MultiplierY=0 MultiplierZ=0.397  
Area=4966 LoadPat=SLV\_x CoordSys=GLOBAL MultiplierX=0.442 MultiplierY=0 MultiplierZ=0  
Area=4966 LoadPat=SLV\_y CoordSys=GLOBAL MultiplierX=0 MultiplierY=0.442 MultiplierZ=0  
Area=4966 LoadPat=SLV\_z CoordSys=GLOBAL MultiplierX=0 MultiplierY=0 MultiplierZ=0.397  
Area=4967 LoadPat=SLV\_x CoordSys=GLOBAL MultiplierX=0.442 MultiplierY=0 MultiplierZ=0  
Area=4967 LoadPat=SLV\_y CoordSys=GLOBAL MultiplierX=0 MultiplierY=0.442 MultiplierZ=0  
Area=4967 LoadPat=SLV\_z CoordSys=GLOBAL MultiplierX=0 MultiplierY=0 MultiplierZ=0.397  
Area=4968 LoadPat=SLV\_x CoordSys=GLOBAL MultiplierX=0.442 MultiplierY=0 MultiplierZ=0  
Area=4968 LoadPat=SLV\_y CoordSys=GLOBAL MultiplierX=0 MultiplierY=0.442 MultiplierZ=0  
Area=4968 LoadPat=SLV\_z CoordSys=GLOBAL MultiplierX=0 MultiplierY=0 MultiplierZ=0.397  
Area=4969 LoadPat=SLV\_x CoordSys=GLOBAL MultiplierX=0.442 MultiplierY=0 MultiplierZ=0  
Area=4969 LoadPat=SLV\_y CoordSys=GLOBAL MultiplierX=0 MultiplierY=0.442 MultiplierZ=0  
Area=4969 LoadPat=SLV\_z CoordSys=GLOBAL MultiplierX=0 MultiplierY=0 MultiplierZ=0.397  
Area=4970 LoadPat=SLV\_x CoordSys=GLOBAL MultiplierX=0.442 MultiplierY=0 MultiplierZ=0  
Area=4970 LoadPat=SLV\_y CoordSys=GLOBAL MultiplierX=0 MultiplierY=0.442 MultiplierZ=0  
Area=4970 LoadPat=SLV\_z CoordSys=GLOBAL MultiplierX=0 MultiplierY=0 MultiplierZ=0.397  
Area=4971 LoadPat=SLV\_x CoordSys=GLOBAL MultiplierX=0.442 MultiplierY=0 MultiplierZ=0  
Area=4971 LoadPat=SLV\_y CoordSys=GLOBAL MultiplierX=0 MultiplierY=0.442 MultiplierZ=0  
Area=4971 LoadPat=SLV\_z CoordSys=GLOBAL MultiplierX=0 MultiplierY=0 MultiplierZ=0.397  
Area=4972 LoadPat=SLV\_x CoordSys=GLOBAL MultiplierX=0.442 MultiplierY=0 MultiplierZ=0  
Area=4972 LoadPat=SLV\_y CoordSys=GLOBAL MultiplierX=0 MultiplierY=0.442 MultiplierZ=0  
Area=4972 LoadPat=SLV\_z CoordSys=GLOBAL MultiplierX=0 MultiplierY=0 MultiplierZ=0.397  
Area=4973 LoadPat=SLV\_x CoordSys=GLOBAL MultiplierX=0.442 MultiplierY=0 MultiplierZ=0  
Area=4973 LoadPat=SLV\_y CoordSys=GLOBAL MultiplierX=0 MultiplierY=0.442 MultiplierZ=0  
Area=4973 LoadPat=SLV\_z CoordSys=GLOBAL MultiplierX=0 MultiplierY=0 MultiplierZ=0.397  
Area=4974 LoadPat=SLV\_x CoordSys=GLOBAL MultiplierX=0.442 MultiplierY=0 MultiplierZ=0

APPALTATORE: <b>TELESE S.c.a r.l.</b> Consorzio Telese Società Consortile a Responsabilità Limitata	ITINERARIO NAPOLI – BARI RADDOPPIO TRATTA CANCELLO-BENEVENTO II LOTTO FUNZIONALE FRASSO TELESINO – VITULANO 2° SUBLOTTO TELESE – SAN LORENZO PROGETTO ESECUTIVO					
PROGETTAZIONE: Mandataria: SYSTRA S.A. Mandante: SWS Engineering S.p.A. SYSTRA-SOTECNI S.p.A.						
PONTI E VIADOTTI – VI14 "Struttura ad archi": Tabulato di calcolo – 2 di 2	COMMESSA IF2R	LOTTO 2.2.E.ZZ	CODIFICA CL	DOCUMENTO VI.14.0.0.004	REV. A	FOGLIO 188 di 597

Area=4974 LoadPat=SLV\_y CoordSys=GLOBAL MultiplierX=0 MultiplierY=0.442 MultiplierZ=0  
Area=4974 LoadPat=SLV\_z CoordSys=GLOBAL MultiplierX=0 MultiplierY=0 MultiplierZ=0.397  
Area=4975 LoadPat=SLV\_x CoordSys=GLOBAL MultiplierX=0.442 MultiplierY=0 MultiplierZ=0  
Area=4975 LoadPat=SLV\_y CoordSys=GLOBAL MultiplierX=0 MultiplierY=0.442 MultiplierZ=0  
Area=4975 LoadPat=SLV\_z CoordSys=GLOBAL MultiplierX=0 MultiplierY=0 MultiplierZ=0.397  
Area=4976 LoadPat=SLV\_x CoordSys=GLOBAL MultiplierX=0.442 MultiplierY=0 MultiplierZ=0  
Area=4976 LoadPat=SLV\_y CoordSys=GLOBAL MultiplierX=0 MultiplierY=0.442 MultiplierZ=0  
Area=4976 LoadPat=SLV\_z CoordSys=GLOBAL MultiplierX=0 MultiplierY=0 MultiplierZ=0.397  
Area=4977 LoadPat=SLV\_x CoordSys=GLOBAL MultiplierX=0.442 MultiplierY=0 MultiplierZ=0  
Area=4977 LoadPat=SLV\_y CoordSys=GLOBAL MultiplierX=0 MultiplierY=0.442 MultiplierZ=0  
Area=4977 LoadPat=SLV\_z CoordSys=GLOBAL MultiplierX=0 MultiplierY=0 MultiplierZ=0.397  
Area=4978 LoadPat=SLV\_x CoordSys=GLOBAL MultiplierX=0.442 MultiplierY=0 MultiplierZ=0  
Area=4978 LoadPat=SLV\_y CoordSys=GLOBAL MultiplierX=0 MultiplierY=0.442 MultiplierZ=0  
Area=4978 LoadPat=SLV\_z CoordSys=GLOBAL MultiplierX=0 MultiplierY=0 MultiplierZ=0.397  
Area=4979 LoadPat=SLV\_x CoordSys=GLOBAL MultiplierX=0.442 MultiplierY=0 MultiplierZ=0  
Area=4979 LoadPat=SLV\_y CoordSys=GLOBAL MultiplierX=0 MultiplierY=0.442 MultiplierZ=0  
Area=4979 LoadPat=SLV\_z CoordSys=GLOBAL MultiplierX=0 MultiplierY=0 MultiplierZ=0.397  
Area=4980 LoadPat=SLV\_x CoordSys=GLOBAL MultiplierX=0.442 MultiplierY=0 MultiplierZ=0  
Area=4980 LoadPat=SLV\_y CoordSys=GLOBAL MultiplierX=0 MultiplierY=0.442 MultiplierZ=0  
Area=4980 LoadPat=SLV\_z CoordSys=GLOBAL MultiplierX=0 MultiplierY=0 MultiplierZ=0.397  
Area=4981 LoadPat=SLV\_x CoordSys=GLOBAL MultiplierX=0.442 MultiplierY=0 MultiplierZ=0  
Area=4981 LoadPat=SLV\_y CoordSys=GLOBAL MultiplierX=0 MultiplierY=0.442 MultiplierZ=0  
Area=4981 LoadPat=SLV\_z CoordSys=GLOBAL MultiplierX=0 MultiplierY=0 MultiplierZ=0.397  
Area=4982 LoadPat=SLV\_x CoordSys=GLOBAL MultiplierX=0.442 MultiplierY=0 MultiplierZ=0  
Area=4982 LoadPat=SLV\_y CoordSys=GLOBAL MultiplierX=0 MultiplierY=0.442 MultiplierZ=0  
Area=4982 LoadPat=SLV\_z CoordSys=GLOBAL MultiplierX=0 MultiplierY=0 MultiplierZ=0.397  
Area=4983 LoadPat=SLV\_x CoordSys=GLOBAL MultiplierX=0.442 MultiplierY=0 MultiplierZ=0  
Area=4983 LoadPat=SLV\_y CoordSys=GLOBAL MultiplierX=0 MultiplierY=0.442 MultiplierZ=0  
Area=4983 LoadPat=SLV\_z CoordSys=GLOBAL MultiplierX=0 MultiplierY=0 MultiplierZ=0.397  
Area=4984 LoadPat=SLV\_x CoordSys=GLOBAL MultiplierX=0.442 MultiplierY=0 MultiplierZ=0  
Area=4984 LoadPat=SLV\_y CoordSys=GLOBAL MultiplierX=0 MultiplierY=0.442 MultiplierZ=0  
Area=4984 LoadPat=SLV\_z CoordSys=GLOBAL MultiplierX=0 MultiplierY=0 MultiplierZ=0.397  
Area=4985 LoadPat=SLV\_x CoordSys=GLOBAL MultiplierX=0.442 MultiplierY=0 MultiplierZ=0  
Area=4985 LoadPat=SLV\_y CoordSys=GLOBAL MultiplierX=0 MultiplierY=0.442 MultiplierZ=0  
Area=4985 LoadPat=SLV\_z CoordSys=GLOBAL MultiplierX=0 MultiplierY=0 MultiplierZ=0.397  
Area=4986 LoadPat=SLV\_x CoordSys=GLOBAL MultiplierX=0.442 MultiplierY=0 MultiplierZ=0  
Area=4986 LoadPat=SLV\_y CoordSys=GLOBAL MultiplierX=0 MultiplierY=0.442 MultiplierZ=0  
Area=4986 LoadPat=SLV\_z CoordSys=GLOBAL MultiplierX=0 MultiplierY=0 MultiplierZ=0.397  
Area=4987 LoadPat=SLV\_x CoordSys=GLOBAL MultiplierX=0.442 MultiplierY=0 MultiplierZ=0  
Area=4987 LoadPat=SLV\_y CoordSys=GLOBAL MultiplierX=0 MultiplierY=0.442 MultiplierZ=0  
Area=4987 LoadPat=SLV\_z CoordSys=GLOBAL MultiplierX=0 MultiplierY=0 MultiplierZ=0.397  
Area=4988 LoadPat=SLV\_x CoordSys=GLOBAL MultiplierX=0.442 MultiplierY=0 MultiplierZ=0  
Area=4988 LoadPat=SLV\_y CoordSys=GLOBAL MultiplierX=0 MultiplierY=0.442 MultiplierZ=0  
Area=4988 LoadPat=SLV\_z CoordSys=GLOBAL MultiplierX=0 MultiplierY=0 MultiplierZ=0.397  
Area=4991 LoadPat=SLV\_x CoordSys=GLOBAL MultiplierX=0.442 MultiplierY=0 MultiplierZ=0  
Area=4991 LoadPat=SLV\_y CoordSys=GLOBAL MultiplierX=0 MultiplierY=0.442 MultiplierZ=0  
Area=4991 LoadPat=SLV\_z CoordSys=GLOBAL MultiplierX=0 MultiplierY=0 MultiplierZ=0.397  
Area=4992 LoadPat=SLV\_x CoordSys=GLOBAL MultiplierX=0.442 MultiplierY=0 MultiplierZ=0  
Area=4992 LoadPat=SLV\_y CoordSys=GLOBAL MultiplierX=0 MultiplierY=0.442 MultiplierZ=0  
Area=4992 LoadPat=SLV\_z CoordSys=GLOBAL MultiplierX=0 MultiplierY=0 MultiplierZ=0.397

APPALTATORE: <b>TELESE S.c.a r.l.</b> Consorzio Telese Società Consortile a Responsabilità Limitata	<b>ITINERARIO NAPOLI – BARI</b> <b>RADDOPPIO TRATTA CANCELLO-BENEVENTO</b> <b>II LOTTO FUNZIONALE FRASSO TELESINO – VITULANO</b> <b>2° SUBLOTTO TELESE – SAN LORENZO</b> <b>PROGETTO ESECUTIVO</b>
PROGETTAZIONE: Mandataria: <b>SYSTRA S.A.</b> Mandante: <b>SWS Engineering S.p.A.</b> <b>SYSTRA-SOTECNI S.p.A.</b>	COMMESSA <b>IF2R</b> LOTTO <b>2.2.E.ZZ</b> CODIFICA <b>CL</b> DOCUMENTO <b>VI.14.0.0.004</b> REV. <b>A</b> FOGLIO <b>189 di 597</b>
<b>PONTI E VIADOTTI – VI14</b> <b>"Struttura ad archi": Tabulato di calcolo – 2 di 2</b>	

Area=4993 LoadPat=SLV\_x CoordSys=GLOBAL MultiplierX=0.442 MultiplierY=0 MultiplierZ=0  
Area=4993 LoadPat=SLV\_y CoordSys=GLOBAL MultiplierX=0 MultiplierY=0.442 MultiplierZ=0  
Area=4993 LoadPat=SLV\_z CoordSys=GLOBAL MultiplierX=0 MultiplierY=0 MultiplierZ=0.397  
Area=4994 LoadPat=SLV\_x CoordSys=GLOBAL MultiplierX=0.442 MultiplierY=0 MultiplierZ=0  
Area=4994 LoadPat=SLV\_y CoordSys=GLOBAL MultiplierX=0 MultiplierY=0.442 MultiplierZ=0  
Area=4994 LoadPat=SLV\_z CoordSys=GLOBAL MultiplierX=0 MultiplierY=0 MultiplierZ=0.397  
Area=4996 LoadPat=SLV\_x CoordSys=GLOBAL MultiplierX=0.442 MultiplierY=0 MultiplierZ=0  
Area=4996 LoadPat=SLV\_y CoordSys=GLOBAL MultiplierX=0 MultiplierY=0.442 MultiplierZ=0  
Area=4996 LoadPat=SLV\_z CoordSys=GLOBAL MultiplierX=0 MultiplierY=0 MultiplierZ=0.397  
Area=4997 LoadPat=SLV\_x CoordSys=GLOBAL MultiplierX=0.442 MultiplierY=0 MultiplierZ=0  
Area=4997 LoadPat=SLV\_y CoordSys=GLOBAL MultiplierX=0 MultiplierY=0.442 MultiplierZ=0  
Area=4997 LoadPat=SLV\_z CoordSys=GLOBAL MultiplierX=0 MultiplierY=0 MultiplierZ=0.397  
Area=5065 LoadPat=SLV\_x CoordSys=GLOBAL MultiplierX=0.442 MultiplierY=0 MultiplierZ=0  
Area=5065 LoadPat=SLV\_y CoordSys=GLOBAL MultiplierX=0 MultiplierY=0.442 MultiplierZ=0  
Area=5065 LoadPat=SLV\_z CoordSys=GLOBAL MultiplierX=0 MultiplierY=0 MultiplierZ=0.397  
Area=5066 LoadPat=SLV\_x CoordSys=GLOBAL MultiplierX=0.442 MultiplierY=0 MultiplierZ=0  
Area=5066 LoadPat=SLV\_y CoordSys=GLOBAL MultiplierX=0 MultiplierY=0.442 MultiplierZ=0  
Area=5066 LoadPat=SLV\_z CoordSys=GLOBAL MultiplierX=0 MultiplierY=0 MultiplierZ=0.397  
Area=5067 LoadPat=SLV\_x CoordSys=GLOBAL MultiplierX=0.442 MultiplierY=0 MultiplierZ=0  
Area=5067 LoadPat=SLV\_y CoordSys=GLOBAL MultiplierX=0 MultiplierY=0.442 MultiplierZ=0  
Area=5067 LoadPat=SLV\_z CoordSys=GLOBAL MultiplierX=0 MultiplierY=0 MultiplierZ=0.397  
Area=5068 LoadPat=SLV\_x CoordSys=GLOBAL MultiplierX=0.442 MultiplierY=0 MultiplierZ=0  
Area=5068 LoadPat=SLV\_y CoordSys=GLOBAL MultiplierX=0 MultiplierY=0.442 MultiplierZ=0  
Area=5068 LoadPat=SLV\_z CoordSys=GLOBAL MultiplierX=0 MultiplierY=0 MultiplierZ=0.397  
Area=5069 LoadPat=SLV\_x CoordSys=GLOBAL MultiplierX=0.442 MultiplierY=0 MultiplierZ=0  
Area=5069 LoadPat=SLV\_y CoordSys=GLOBAL MultiplierX=0 MultiplierY=0.442 MultiplierZ=0  
Area=5069 LoadPat=SLV\_z CoordSys=GLOBAL MultiplierX=0 MultiplierY=0 MultiplierZ=0.397  
Area=5070 LoadPat=SLV\_x CoordSys=GLOBAL MultiplierX=0.442 MultiplierY=0 MultiplierZ=0  
Area=5070 LoadPat=SLV\_y CoordSys=GLOBAL MultiplierX=0 MultiplierY=0.442 MultiplierZ=0  
Area=5070 LoadPat=SLV\_z CoordSys=GLOBAL MultiplierX=0 MultiplierY=0 MultiplierZ=0.397  
Area=5071 LoadPat=SLV\_x CoordSys=GLOBAL MultiplierX=0.442 MultiplierY=0 MultiplierZ=0  
Area=5071 LoadPat=SLV\_y CoordSys=GLOBAL MultiplierX=0 MultiplierY=0.442 MultiplierZ=0  
Area=5071 LoadPat=SLV\_z CoordSys=GLOBAL MultiplierX=0 MultiplierY=0 MultiplierZ=0.397  
Area=5072 LoadPat=SLV\_x CoordSys=GLOBAL MultiplierX=0.442 MultiplierY=0 MultiplierZ=0  
Area=5072 LoadPat=SLV\_y CoordSys=GLOBAL MultiplierX=0 MultiplierY=0.442 MultiplierZ=0  
Area=5072 LoadPat=SLV\_z CoordSys=GLOBAL MultiplierX=0 MultiplierY=0 MultiplierZ=0.397  
Area=5073 LoadPat=SLV\_x CoordSys=GLOBAL MultiplierX=0.442 MultiplierY=0 MultiplierZ=0  
Area=5073 LoadPat=SLV\_y CoordSys=GLOBAL MultiplierX=0 MultiplierY=0.442 MultiplierZ=0  
Area=5073 LoadPat=SLV\_z CoordSys=GLOBAL MultiplierX=0 MultiplierY=0 MultiplierZ=0.397  
Area=5074 LoadPat=SLV\_x CoordSys=GLOBAL MultiplierX=0.442 MultiplierY=0 MultiplierZ=0  
Area=5074 LoadPat=SLV\_y CoordSys=GLOBAL MultiplierX=0 MultiplierY=0.442 MultiplierZ=0  
Area=5074 LoadPat=SLV\_z CoordSys=GLOBAL MultiplierX=0 MultiplierY=0 MultiplierZ=0.397  
Area=5075 LoadPat=SLV\_x CoordSys=GLOBAL MultiplierX=0.442 MultiplierY=0 MultiplierZ=0  
Area=5075 LoadPat=SLV\_y CoordSys=GLOBAL MultiplierX=0 MultiplierY=0.442 MultiplierZ=0  
Area=5075 LoadPat=SLV\_z CoordSys=GLOBAL MultiplierX=0 MultiplierY=0 MultiplierZ=0.397  
Area=5076 LoadPat=SLV\_x CoordSys=GLOBAL MultiplierX=0.442 MultiplierY=0 MultiplierZ=0  
Area=5076 LoadPat=SLV\_y CoordSys=GLOBAL MultiplierX=0 MultiplierY=0.442 MultiplierZ=0  
Area=5076 LoadPat=SLV\_z CoordSys=GLOBAL MultiplierX=0 MultiplierY=0 MultiplierZ=0.397  
Area=5077 LoadPat=SLV\_x CoordSys=GLOBAL MultiplierX=0.442 MultiplierY=0 MultiplierZ=0  
Area=5077 LoadPat=SLV\_y CoordSys=GLOBAL MultiplierX=0 MultiplierY=0.442 MultiplierZ=0

APPALDATTORE: <b>TELESE</b> S.c.a r.l. Consorzio Telese Società Consortile a Responsabilità Limitata	<b>ITINERARIO NAPOLI – BARI</b> <b>RADDOPPIO TRATTA CANCELLO-BENEVENTO</b> <b>II LOTTO FUNZIONALE FRASSO TELESINO – VITULANO</b> <b>2° SUBLOTTO TELESE – SAN LORENZO</b>  <b>PROGETTO ESECUTIVO</b>						
PROGETTAZIONE: Mandatario: SYSTRA S.A.      Mandante: SWS Engineering S.p.A.      SYSTRA-SOTECNI S.p.A.							
<b>PONTI E VIADOTTI – VI14</b> <b>"Struttura ad archi": Tabulato di calcolo – 2 di 2</b>	<table border="1"> <tr> <td>COMMESSA IF2R</td> <td>LOTTO 2.2.E.ZZ</td> <td>CODIFICA CL</td> <td>DOCUMENTO VI.14.0.0.004</td> <td>REV. A</td> <td>FOGLIO 190 di 597</td> </tr> </table>	COMMESSA IF2R	LOTTO 2.2.E.ZZ	CODIFICA CL	DOCUMENTO VI.14.0.0.004	REV. A	FOGLIO 190 di 597
COMMESSA IF2R	LOTTO 2.2.E.ZZ	CODIFICA CL	DOCUMENTO VI.14.0.0.004	REV. A	FOGLIO 190 di 597		

Area=5077 LoadPat=SLV\_z CoordSys=GLOBAL MultiplierX=0 MultiplierY=0 MultiplierZ=0.397  
Area=5078 LoadPat=SLV\_x CoordSys=GLOBAL MultiplierX=0.442 MultiplierY=0 MultiplierZ=0  
Area=5078 LoadPat=SLV\_y CoordSys=GLOBAL MultiplierX=0 MultiplierY=0.442 MultiplierZ=0  
Area=5078 LoadPat=SLV\_z CoordSys=GLOBAL MultiplierX=0 MultiplierY=0 MultiplierZ=0.397  
Area=5079 LoadPat=SLV\_x CoordSys=GLOBAL MultiplierX=0.442 MultiplierY=0 MultiplierZ=0  
Area=5079 LoadPat=SLV\_y CoordSys=GLOBAL MultiplierX=0 MultiplierY=0.442 MultiplierZ=0  
Area=5079 LoadPat=SLV\_z CoordSys=GLOBAL MultiplierX=0 MultiplierY=0 MultiplierZ=0.397  
Area=5080 LoadPat=SLV\_x CoordSys=GLOBAL MultiplierX=0.442 MultiplierY=0 MultiplierZ=0  
Area=5080 LoadPat=SLV\_y CoordSys=GLOBAL MultiplierX=0 MultiplierY=0.442 MultiplierZ=0  
Area=5080 LoadPat=SLV\_z CoordSys=GLOBAL MultiplierX=0 MultiplierY=0 MultiplierZ=0.397  
Area=5081 LoadPat=SLV\_x CoordSys=GLOBAL MultiplierX=0.442 MultiplierY=0 MultiplierZ=0  
Area=5081 LoadPat=SLV\_y CoordSys=GLOBAL MultiplierX=0 MultiplierY=0.442 MultiplierZ=0  
Area=5081 LoadPat=SLV\_z CoordSys=GLOBAL MultiplierX=0 MultiplierY=0 MultiplierZ=0.397  
Area=5082 LoadPat=SLV\_x CoordSys=GLOBAL MultiplierX=0.442 MultiplierY=0 MultiplierZ=0  
Area=5082 LoadPat=SLV\_y CoordSys=GLOBAL MultiplierX=0 MultiplierY=0.442 MultiplierZ=0  
Area=5082 LoadPat=SLV\_z CoordSys=GLOBAL MultiplierX=0 MultiplierY=0 MultiplierZ=0.397  
Area=5083 LoadPat=SLV\_x CoordSys=GLOBAL MultiplierX=0.442 MultiplierY=0 MultiplierZ=0  
Area=5083 LoadPat=SLV\_y CoordSys=GLOBAL MultiplierX=0 MultiplierY=0.442 MultiplierZ=0  
Area=5083 LoadPat=SLV\_z CoordSys=GLOBAL MultiplierX=0 MultiplierY=0 MultiplierZ=0.397  
Area=5084 LoadPat=SLV\_x CoordSys=GLOBAL MultiplierX=0.442 MultiplierY=0 MultiplierZ=0  
Area=5084 LoadPat=SLV\_y CoordSys=GLOBAL MultiplierX=0 MultiplierY=0.442 MultiplierZ=0  
Area=5084 LoadPat=SLV\_z CoordSys=GLOBAL MultiplierX=0 MultiplierY=0 MultiplierZ=0.397  
Area=5085 LoadPat=SLV\_x CoordSys=GLOBAL MultiplierX=0.442 MultiplierY=0 MultiplierZ=0  
Area=5085 LoadPat=SLV\_y CoordSys=GLOBAL MultiplierX=0 MultiplierY=0.442 MultiplierZ=0  
Area=5085 LoadPat=SLV\_z CoordSys=GLOBAL MultiplierX=0 MultiplierY=0 MultiplierZ=0.397  
Area=5086 LoadPat=SLV\_x CoordSys=GLOBAL MultiplierX=0.442 MultiplierY=0 MultiplierZ=0  
Area=5086 LoadPat=SLV\_y CoordSys=GLOBAL MultiplierX=0 MultiplierY=0.442 MultiplierZ=0  
Area=5086 LoadPat=SLV\_z CoordSys=GLOBAL MultiplierX=0 MultiplierY=0 MultiplierZ=0.397  
Area=5087 LoadPat=SLV\_x CoordSys=GLOBAL MultiplierX=0.442 MultiplierY=0 MultiplierZ=0  
Area=5087 LoadPat=SLV\_y CoordSys=GLOBAL MultiplierX=0 MultiplierY=0.442 MultiplierZ=0  
Area=5087 LoadPat=SLV\_z CoordSys=GLOBAL MultiplierX=0 MultiplierY=0 MultiplierZ=0.397  
Area=5088 LoadPat=SLV\_x CoordSys=GLOBAL MultiplierX=0.442 MultiplierY=0 MultiplierZ=0  
Area=5088 LoadPat=SLV\_y CoordSys=GLOBAL MultiplierX=0 MultiplierY=0.442 MultiplierZ=0  
Area=5088 LoadPat=SLV\_z CoordSys=GLOBAL MultiplierX=0 MultiplierY=0 MultiplierZ=0.397  
Area=5089 LoadPat=SLV\_x CoordSys=GLOBAL MultiplierX=0.442 MultiplierY=0 MultiplierZ=0  
Area=5089 LoadPat=SLV\_y CoordSys=GLOBAL MultiplierX=0 MultiplierY=0.442 MultiplierZ=0  
Area=5089 LoadPat=SLV\_z CoordSys=GLOBAL MultiplierX=0 MultiplierY=0 MultiplierZ=0.397  
Area=5090 LoadPat=SLV\_x CoordSys=GLOBAL MultiplierX=0.442 MultiplierY=0 MultiplierZ=0  
Area=5090 LoadPat=SLV\_y CoordSys=GLOBAL MultiplierX=0 MultiplierY=0.442 MultiplierZ=0  
Area=5090 LoadPat=SLV\_z CoordSys=GLOBAL MultiplierX=0 MultiplierY=0 MultiplierZ=0.397  
Area=5091 LoadPat=SLV\_x CoordSys=GLOBAL MultiplierX=0.442 MultiplierY=0 MultiplierZ=0  
Area=5091 LoadPat=SLV\_y CoordSys=GLOBAL MultiplierX=0 MultiplierY=0.442 MultiplierZ=0  
Area=5091 LoadPat=SLV\_z CoordSys=GLOBAL MultiplierX=0 MultiplierY=0 MultiplierZ=0.397  
Area=5092 LoadPat=SLV\_x CoordSys=GLOBAL MultiplierX=0.442 MultiplierY=0 MultiplierZ=0  
Area=5092 LoadPat=SLV\_y CoordSys=GLOBAL MultiplierX=0 MultiplierY=0.442 MultiplierZ=0  
Area=5092 LoadPat=SLV\_z CoordSys=GLOBAL MultiplierX=0 MultiplierY=0 MultiplierZ=0.397  
Area=5093 LoadPat=SLV\_x CoordSys=GLOBAL MultiplierX=0.442 MultiplierY=0 MultiplierZ=0  
Area=5093 LoadPat=SLV\_y CoordSys=GLOBAL MultiplierX=0 MultiplierY=0.442 MultiplierZ=0  
Area=5093 LoadPat=SLV\_z CoordSys=GLOBAL MultiplierX=0 MultiplierY=0 MultiplierZ=0.397  
Area=5094 LoadPat=SLV\_x CoordSys=GLOBAL MultiplierX=0.442 MultiplierY=0 MultiplierZ=0

APPALTATORE: <b>TELESE S.c.a r.l.</b> Consorzio Telese Società Consortile a Responsabilità Limitata	<b>ITINERARIO NAPOLI – BARI</b> <b>RADDOPPIO TRATTA CANCELLO-BENEVENTO</b> <b>II LOTTO FUNZIONALE FRASSO TELESINO – VITULANO</b> <b>2° SUBLOTTO TELESE – SAN LORENZO</b> <b>PROGETTO ESECUTIVO</b>
PROGETTAZIONE: Mandataria: <b>SYSTRA S.A.</b> Mandante: <b>SWS Engineering S.p.A.</b> <b>SYSTRA-SOTECNI S.p.A.</b>	COMMESSA <b>IF2R</b> LOTTO <b>2.2.E.ZZ</b> CODIFICA <b>CL</b> DOCUMENTO <b>VI.14.0.0.004</b> REV. <b>A</b> FOGLIO <b>191 di 597</b>
<b>PONTI E VIADOTTI – VI14</b> <b>"Struttura ad archi": Tabulato di calcolo – 2 di 2</b>	

Area=5094 LoadPat=SLV\_y CoordSys=GLOBAL MultiplierX=0 MultiplierY=0.442 MultiplierZ=0  
Area=5094 LoadPat=SLV\_z CoordSys=GLOBAL MultiplierX=0 MultiplierY=0 MultiplierZ=0.397  
Area=5095 LoadPat=SLV\_x CoordSys=GLOBAL MultiplierX=0.442 MultiplierY=0 MultiplierZ=0  
Area=5095 LoadPat=SLV\_y CoordSys=GLOBAL MultiplierX=0 MultiplierY=0.442 MultiplierZ=0  
Area=5095 LoadPat=SLV\_z CoordSys=GLOBAL MultiplierX=0 MultiplierY=0 MultiplierZ=0.397  
Area=5096 LoadPat=SLV\_x CoordSys=GLOBAL MultiplierX=0.442 MultiplierY=0 MultiplierZ=0  
Area=5096 LoadPat=SLV\_y CoordSys=GLOBAL MultiplierX=0 MultiplierY=0.442 MultiplierZ=0  
Area=5096 LoadPat=SLV\_z CoordSys=GLOBAL MultiplierX=0 MultiplierY=0 MultiplierZ=0.397  
Area=5097 LoadPat=SLV\_x CoordSys=GLOBAL MultiplierX=0.442 MultiplierY=0 MultiplierZ=0  
Area=5097 LoadPat=SLV\_y CoordSys=GLOBAL MultiplierX=0 MultiplierY=0.442 MultiplierZ=0  
Area=5097 LoadPat=SLV\_z CoordSys=GLOBAL MultiplierX=0 MultiplierY=0 MultiplierZ=0.397  
Area=5098 LoadPat=SLV\_x CoordSys=GLOBAL MultiplierX=0.442 MultiplierY=0 MultiplierZ=0  
Area=5098 LoadPat=SLV\_y CoordSys=GLOBAL MultiplierX=0 MultiplierY=0.442 MultiplierZ=0  
Area=5098 LoadPat=SLV\_z CoordSys=GLOBAL MultiplierX=0 MultiplierY=0 MultiplierZ=0.397  
Area=5099 LoadPat=SLV\_x CoordSys=GLOBAL MultiplierX=0.442 MultiplierY=0 MultiplierZ=0  
Area=5099 LoadPat=SLV\_y CoordSys=GLOBAL MultiplierX=0 MultiplierY=0.442 MultiplierZ=0  
Area=5099 LoadPat=SLV\_z CoordSys=GLOBAL MultiplierX=0 MultiplierY=0 MultiplierZ=0.397  
Area=5100 LoadPat=SLV\_x CoordSys=GLOBAL MultiplierX=0.442 MultiplierY=0 MultiplierZ=0  
Area=5100 LoadPat=SLV\_y CoordSys=GLOBAL MultiplierX=0 MultiplierY=0.442 MultiplierZ=0  
Area=5100 LoadPat=SLV\_z CoordSys=GLOBAL MultiplierX=0 MultiplierY=0 MultiplierZ=0.397  
Area=5101 LoadPat=SLV\_x CoordSys=GLOBAL MultiplierX=0.442 MultiplierY=0 MultiplierZ=0  
Area=5101 LoadPat=SLV\_y CoordSys=GLOBAL MultiplierX=0 MultiplierY=0.442 MultiplierZ=0  
Area=5101 LoadPat=SLV\_z CoordSys=GLOBAL MultiplierX=0 MultiplierY=0 MultiplierZ=0.397  
Area=5102 LoadPat=SLV\_x CoordSys=GLOBAL MultiplierX=0.442 MultiplierY=0 MultiplierZ=0  
Area=5102 LoadPat=SLV\_y CoordSys=GLOBAL MultiplierX=0 MultiplierY=0.442 MultiplierZ=0  
Area=5102 LoadPat=SLV\_z CoordSys=GLOBAL MultiplierX=0 MultiplierY=0 MultiplierZ=0.397  
Area=5103 LoadPat=SLV\_x CoordSys=GLOBAL MultiplierX=0.442 MultiplierY=0 MultiplierZ=0  
Area=5103 LoadPat=SLV\_y CoordSys=GLOBAL MultiplierX=0 MultiplierY=0.442 MultiplierZ=0  
Area=5103 LoadPat=SLV\_z CoordSys=GLOBAL MultiplierX=0 MultiplierY=0 MultiplierZ=0.397  
Area=5104 LoadPat=SLV\_x CoordSys=GLOBAL MultiplierX=0.442 MultiplierY=0 MultiplierZ=0  
Area=5104 LoadPat=SLV\_y CoordSys=GLOBAL MultiplierX=0 MultiplierY=0.442 MultiplierZ=0  
Area=5104 LoadPat=SLV\_z CoordSys=GLOBAL MultiplierX=0 MultiplierY=0 MultiplierZ=0.397  
Area=5105 LoadPat=SLV\_x CoordSys=GLOBAL MultiplierX=0.442 MultiplierY=0 MultiplierZ=0  
Area=5105 LoadPat=SLV\_y CoordSys=GLOBAL MultiplierX=0 MultiplierY=0.442 MultiplierZ=0  
Area=5105 LoadPat=SLV\_z CoordSys=GLOBAL MultiplierX=0 MultiplierY=0 MultiplierZ=0.397  
Area=5106 LoadPat=SLV\_x CoordSys=GLOBAL MultiplierX=0.442 MultiplierY=0 MultiplierZ=0  
Area=5106 LoadPat=SLV\_y CoordSys=GLOBAL MultiplierX=0 MultiplierY=0.442 MultiplierZ=0  
Area=5106 LoadPat=SLV\_z CoordSys=GLOBAL MultiplierX=0 MultiplierY=0 MultiplierZ=0.397  
Area=5107 LoadPat=SLV\_x CoordSys=GLOBAL MultiplierX=0.442 MultiplierY=0 MultiplierZ=0  
Area=5107 LoadPat=SLV\_y CoordSys=GLOBAL MultiplierX=0 MultiplierY=0.442 MultiplierZ=0  
Area=5107 LoadPat=SLV\_z CoordSys=GLOBAL MultiplierX=0 MultiplierY=0 MultiplierZ=0.397  
Area=5108 LoadPat=SLV\_x CoordSys=GLOBAL MultiplierX=0.442 MultiplierY=0 MultiplierZ=0  
Area=5108 LoadPat=SLV\_y CoordSys=GLOBAL MultiplierX=0 MultiplierY=0.442 MultiplierZ=0  
Area=5108 LoadPat=SLV\_z CoordSys=GLOBAL MultiplierX=0 MultiplierY=0 MultiplierZ=0.397  
Area=5109 LoadPat=SLV\_x CoordSys=GLOBAL MultiplierX=0.442 MultiplierY=0 MultiplierZ=0  
Area=5109 LoadPat=SLV\_y CoordSys=GLOBAL MultiplierX=0 MultiplierY=0.442 MultiplierZ=0  
Area=5109 LoadPat=SLV\_z CoordSys=GLOBAL MultiplierX=0 MultiplierY=0 MultiplierZ=0.397  
Area=5110 LoadPat=SLV\_x CoordSys=GLOBAL MultiplierX=0.442 MultiplierY=0 MultiplierZ=0  
Area=5110 LoadPat=SLV\_y CoordSys=GLOBAL MultiplierX=0 MultiplierY=0.442 MultiplierZ=0  
Area=5110 LoadPat=SLV\_z CoordSys=GLOBAL MultiplierX=0 MultiplierY=0 MultiplierZ=0.397

APPALTATORE: <b>TELESE S.c.a r.l.</b> Consorzio Telese Società Consortile a Responsabilità Limitata	<b>ITINERARIO NAPOLI – BARI</b>					
PROGETTAZIONE: Mandataria: SYSTRA S.A. Mandante: SWS Engineering S.p.A. SYSTRA-SOTECNI S.p.A.	<b>RADDOPPIO TRATTA CANCELLO-BENEVENTO</b>					
	<b>II LOTTO FUNZIONALE FRASSO TELESINO – VITULANO</b>					
	<b>2° SUBLOTTO TELESE – SAN LORENZO</b>					
	<b>PROGETTO ESECUTIVO</b>					
<b>PONTI E VIADOTTI – VI14</b> "Struttura ad archi": Tabulato di calcolo – 2 di 2	COMMESSA IF2R	LOTTO 2.2.E.ZZ	CODIFICA CL	DOCUMENTO VI.14.0.0.004	REV. A	FOGLIO 192 di 597

Area=5111 LoadPat=SLV\_x CoordSys=GLOBAL MultiplierX=0.442 MultiplierY=0 MultiplierZ=0  
Area=5111 LoadPat=SLV\_y CoordSys=GLOBAL MultiplierX=0 MultiplierY=0.442 MultiplierZ=0  
Area=5111 LoadPat=SLV\_z CoordSys=GLOBAL MultiplierX=0 MultiplierY=0 MultiplierZ=0.397  
Area=5112 LoadPat=SLV\_x CoordSys=GLOBAL MultiplierX=0.442 MultiplierY=0 MultiplierZ=0  
Area=5112 LoadPat=SLV\_y CoordSys=GLOBAL MultiplierX=0 MultiplierY=0.442 MultiplierZ=0  
Area=5112 LoadPat=SLV\_z CoordSys=GLOBAL MultiplierX=0 MultiplierY=0 MultiplierZ=0.397  
Area=5113 LoadPat=SLV\_x CoordSys=GLOBAL MultiplierX=0.442 MultiplierY=0 MultiplierZ=0  
Area=5113 LoadPat=SLV\_y CoordSys=GLOBAL MultiplierX=0 MultiplierY=0.442 MultiplierZ=0  
Area=5113 LoadPat=SLV\_z CoordSys=GLOBAL MultiplierX=0 MultiplierY=0 MultiplierZ=0.397  
Area=5114 LoadPat=SLV\_x CoordSys=GLOBAL MultiplierX=0.442 MultiplierY=0 MultiplierZ=0  
Area=5114 LoadPat=SLV\_y CoordSys=GLOBAL MultiplierX=0 MultiplierY=0.442 MultiplierZ=0  
Area=5114 LoadPat=SLV\_z CoordSys=GLOBAL MultiplierX=0 MultiplierY=0 MultiplierZ=0.397  
Area=5115 LoadPat=SLV\_x CoordSys=GLOBAL MultiplierX=0.442 MultiplierY=0 MultiplierZ=0  
Area=5115 LoadPat=SLV\_y CoordSys=GLOBAL MultiplierX=0 MultiplierY=0.442 MultiplierZ=0  
Area=5115 LoadPat=SLV\_z CoordSys=GLOBAL MultiplierX=0 MultiplierY=0 MultiplierZ=0.397  
Area=5116 LoadPat=SLV\_x CoordSys=GLOBAL MultiplierX=0.442 MultiplierY=0 MultiplierZ=0  
Area=5116 LoadPat=SLV\_y CoordSys=GLOBAL MultiplierX=0 MultiplierY=0.442 MultiplierZ=0  
Area=5116 LoadPat=SLV\_z CoordSys=GLOBAL MultiplierX=0 MultiplierY=0 MultiplierZ=0.397  
Area=5117 LoadPat=SLV\_x CoordSys=GLOBAL MultiplierX=0.442 MultiplierY=0 MultiplierZ=0  
Area=5117 LoadPat=SLV\_y CoordSys=GLOBAL MultiplierX=0 MultiplierY=0.442 MultiplierZ=0  
Area=5117 LoadPat=SLV\_z CoordSys=GLOBAL MultiplierX=0 MultiplierY=0 MultiplierZ=0.397  
Area=5118 LoadPat=SLV\_x CoordSys=GLOBAL MultiplierX=0.442 MultiplierY=0 MultiplierZ=0  
Area=5118 LoadPat=SLV\_y CoordSys=GLOBAL MultiplierX=0 MultiplierY=0.442 MultiplierZ=0  
Area=5118 LoadPat=SLV\_z CoordSys=GLOBAL MultiplierX=0 MultiplierY=0 MultiplierZ=0.397  
Area=5119 LoadPat=SLV\_x CoordSys=GLOBAL MultiplierX=0.442 MultiplierY=0 MultiplierZ=0  
Area=5119 LoadPat=SLV\_y CoordSys=GLOBAL MultiplierX=0 MultiplierY=0.442 MultiplierZ=0  
Area=5119 LoadPat=SLV\_z CoordSys=GLOBAL MultiplierX=0 MultiplierY=0 MultiplierZ=0.397  
Area=5120 LoadPat=SLV\_x CoordSys=GLOBAL MultiplierX=0.442 MultiplierY=0 MultiplierZ=0  
Area=5120 LoadPat=SLV\_y CoordSys=GLOBAL MultiplierX=0 MultiplierY=0.442 MultiplierZ=0  
Area=5120 LoadPat=SLV\_z CoordSys=GLOBAL MultiplierX=0 MultiplierY=0 MultiplierZ=0.397  
Area=5121 LoadPat=SLV\_x CoordSys=GLOBAL MultiplierX=0.442 MultiplierY=0 MultiplierZ=0  
Area=5121 LoadPat=SLV\_y CoordSys=GLOBAL MultiplierX=0 MultiplierY=0.442 MultiplierZ=0  
Area=5121 LoadPat=SLV\_z CoordSys=GLOBAL MultiplierX=0 MultiplierY=0 MultiplierZ=0.397  
Area=5122 LoadPat=SLV\_x CoordSys=GLOBAL MultiplierX=0.442 MultiplierY=0 MultiplierZ=0  
Area=5122 LoadPat=SLV\_y CoordSys=GLOBAL MultiplierX=0 MultiplierY=0.442 MultiplierZ=0  
Area=5122 LoadPat=SLV\_z CoordSys=GLOBAL MultiplierX=0 MultiplierY=0 MultiplierZ=0.397  
Area=5123 LoadPat=SLV\_x CoordSys=GLOBAL MultiplierX=0.442 MultiplierY=0 MultiplierZ=0  
Area=5123 LoadPat=SLV\_y CoordSys=GLOBAL MultiplierX=0 MultiplierY=0.442 MultiplierZ=0  
Area=5123 LoadPat=SLV\_z CoordSys=GLOBAL MultiplierX=0 MultiplierY=0 MultiplierZ=0.397  
Area=5124 LoadPat=SLV\_x CoordSys=GLOBAL MultiplierX=0.442 MultiplierY=0 MultiplierZ=0  
Area=5124 LoadPat=SLV\_y CoordSys=GLOBAL MultiplierX=0 MultiplierY=0.442 MultiplierZ=0  
Area=5124 LoadPat=SLV\_z CoordSys=GLOBAL MultiplierX=0 MultiplierY=0 MultiplierZ=0.397  
Area=5125 LoadPat=SLV\_x CoordSys=GLOBAL MultiplierX=0.442 MultiplierY=0 MultiplierZ=0  
Area=5125 LoadPat=SLV\_y CoordSys=GLOBAL MultiplierX=0 MultiplierY=0.442 MultiplierZ=0  
Area=5125 LoadPat=SLV\_z CoordSys=GLOBAL MultiplierX=0 MultiplierY=0 MultiplierZ=0.397  
Area=5126 LoadPat=SLV\_x CoordSys=GLOBAL MultiplierX=0.442 MultiplierY=0 MultiplierZ=0  
Area=5126 LoadPat=SLV\_y CoordSys=GLOBAL MultiplierX=0 MultiplierY=0.442 MultiplierZ=0  
Area=5126 LoadPat=SLV\_z CoordSys=GLOBAL MultiplierX=0 MultiplierY=0 MultiplierZ=0.397  
Area=5127 LoadPat=SLV\_x CoordSys=GLOBAL MultiplierX=0.442 MultiplierY=0 MultiplierZ=0  
Area=5127 LoadPat=SLV\_y CoordSys=GLOBAL MultiplierX=0 MultiplierY=0.442 MultiplierZ=0  
Area=5127 LoadPat=SLV\_z CoordSys=GLOBAL MultiplierX=0 MultiplierY=0.442 MultiplierZ=0



APPALTATORE: <b>TELESE S.c.a r.l.</b> Consorzio Telese Società Consortile a Responsabilità Limitata	<b>ITINERARIO NAPOLI – BARI</b> <b>RADDOPPIO TRATTA CANCELLO-BENEVENTO</b> <b>II LOTTO FUNZIONALE FRASSO TELESINO – VITULANO</b> <b>2° SUBLOTTO TELESE – SAN LORENZO</b> <b>PROGETTO ESECUTIVO</b>
PROGETTAZIONE: Mandataria: <b>SYSTRA S.A.</b> Mandante: <b>SWS Engineering S.p.A.</b> <b>SYSTRA-SOTECNI S.p.A.</b>	COMMESSA <b>IF2R</b> LOTTO <b>2.2.E.ZZ</b> CODIFICA <b>CL</b> DOCUMENTO <b>VI.14.0.0.004</b> REV. <b>A</b> FOGLIO <b>193 di 597</b>
<b>PONTI E VIADOTTI – VI14</b> <b>"Struttura ad archi": Tabulato di calcolo – 2 di 2</b>	

Area=5127 LoadPat=SLV\_z CoordSys=GLOBAL MultiplierX=0 MultiplierY=0 MultiplierZ=0.397  
Area=5128 LoadPat=SLV\_x CoordSys=GLOBAL MultiplierX=0.442 MultiplierY=0 MultiplierZ=0  
Area=5128 LoadPat=SLV\_y CoordSys=GLOBAL MultiplierX=0 MultiplierY=0.442 MultiplierZ=0  
Area=5128 LoadPat=SLV\_z CoordSys=GLOBAL MultiplierX=0 MultiplierY=0 MultiplierZ=0.397  
Area=5129 LoadPat=SLV\_x CoordSys=GLOBAL MultiplierX=0.442 MultiplierY=0 MultiplierZ=0  
Area=5129 LoadPat=SLV\_y CoordSys=GLOBAL MultiplierX=0 MultiplierY=0.442 MultiplierZ=0  
Area=5129 LoadPat=SLV\_z CoordSys=GLOBAL MultiplierX=0 MultiplierY=0 MultiplierZ=0.397  
Area=5130 LoadPat=SLV\_x CoordSys=GLOBAL MultiplierX=0.442 MultiplierY=0 MultiplierZ=0  
Area=5130 LoadPat=SLV\_y CoordSys=GLOBAL MultiplierX=0 MultiplierY=0.442 MultiplierZ=0  
Area=5130 LoadPat=SLV\_z CoordSys=GLOBAL MultiplierX=0 MultiplierY=0 MultiplierZ=0.397  
Area=5131 LoadPat=SLV\_x CoordSys=GLOBAL MultiplierX=0.442 MultiplierY=0 MultiplierZ=0  
Area=5131 LoadPat=SLV\_y CoordSys=GLOBAL MultiplierX=0 MultiplierY=0.442 MultiplierZ=0  
Area=5131 LoadPat=SLV\_z CoordSys=GLOBAL MultiplierX=0 MultiplierY=0 MultiplierZ=0.397  
Area=5132 LoadPat=SLV\_x CoordSys=GLOBAL MultiplierX=0.442 MultiplierY=0 MultiplierZ=0  
Area=5132 LoadPat=SLV\_y CoordSys=GLOBAL MultiplierX=0 MultiplierY=0.442 MultiplierZ=0  
Area=5132 LoadPat=SLV\_z CoordSys=GLOBAL MultiplierX=0 MultiplierY=0 MultiplierZ=0.397  
Area=5133 LoadPat=SLV\_x CoordSys=GLOBAL MultiplierX=0.442 MultiplierY=0 MultiplierZ=0  
Area=5133 LoadPat=SLV\_y CoordSys=GLOBAL MultiplierX=0 MultiplierY=0.442 MultiplierZ=0  
Area=5133 LoadPat=SLV\_z CoordSys=GLOBAL MultiplierX=0 MultiplierY=0 MultiplierZ=0.397  
Area=5134 LoadPat=SLV\_x CoordSys=GLOBAL MultiplierX=0.442 MultiplierY=0 MultiplierZ=0  
Area=5134 LoadPat=SLV\_y CoordSys=GLOBAL MultiplierX=0 MultiplierY=0.442 MultiplierZ=0  
Area=5134 LoadPat=SLV\_z CoordSys=GLOBAL MultiplierX=0 MultiplierY=0 MultiplierZ=0.397  
Area=5135 LoadPat=SLV\_x CoordSys=GLOBAL MultiplierX=0.442 MultiplierY=0 MultiplierZ=0  
Area=5135 LoadPat=SLV\_y CoordSys=GLOBAL MultiplierX=0 MultiplierY=0.442 MultiplierZ=0  
Area=5135 LoadPat=SLV\_z CoordSys=GLOBAL MultiplierX=0 MultiplierY=0 MultiplierZ=0.397  
Area=5136 LoadPat=SLV\_x CoordSys=GLOBAL MultiplierX=0.442 MultiplierY=0 MultiplierZ=0  
Area=5136 LoadPat=SLV\_y CoordSys=GLOBAL MultiplierX=0 MultiplierY=0.442 MultiplierZ=0  
Area=5136 LoadPat=SLV\_z CoordSys=GLOBAL MultiplierX=0 MultiplierY=0 MultiplierZ=0.397  
Area=5137 LoadPat=SLV\_x CoordSys=GLOBAL MultiplierX=0.442 MultiplierY=0 MultiplierZ=0  
Area=5137 LoadPat=SLV\_y CoordSys=GLOBAL MultiplierX=0 MultiplierY=0.442 MultiplierZ=0  
Area=5137 LoadPat=SLV\_z CoordSys=GLOBAL MultiplierX=0 MultiplierY=0 MultiplierZ=0.397  
Area=5138 LoadPat=SLV\_x CoordSys=GLOBAL MultiplierX=0.442 MultiplierY=0 MultiplierZ=0  
Area=5138 LoadPat=SLV\_y CoordSys=GLOBAL MultiplierX=0 MultiplierY=0.442 MultiplierZ=0  
Area=5138 LoadPat=SLV\_z CoordSys=GLOBAL MultiplierX=0 MultiplierY=0 MultiplierZ=0.397  
Area=5139 LoadPat=SLV\_x CoordSys=GLOBAL MultiplierX=0.442 MultiplierY=0 MultiplierZ=0  
Area=5139 LoadPat=SLV\_y CoordSys=GLOBAL MultiplierX=0 MultiplierY=0.442 MultiplierZ=0  
Area=5139 LoadPat=SLV\_z CoordSys=GLOBAL MultiplierX=0 MultiplierY=0 MultiplierZ=0.397  
Area=5140 LoadPat=SLV\_x CoordSys=GLOBAL MultiplierX=0.442 MultiplierY=0 MultiplierZ=0  
Area=5140 LoadPat=SLV\_y CoordSys=GLOBAL MultiplierX=0 MultiplierY=0.442 MultiplierZ=0  
Area=5140 LoadPat=SLV\_z CoordSys=GLOBAL MultiplierX=0 MultiplierY=0 MultiplierZ=0.397  
Area=5172 LoadPat=SLV\_x CoordSys=GLOBAL MultiplierX=0.442 MultiplierY=0 MultiplierZ=0  
Area=5172 LoadPat=SLV\_y CoordSys=GLOBAL MultiplierX=0 MultiplierY=0.442 MultiplierZ=0  
Area=5172 LoadPat=SLV\_z CoordSys=GLOBAL MultiplierX=0 MultiplierY=0 MultiplierZ=0.397  
Area=5173 LoadPat=SLV\_x CoordSys=GLOBAL MultiplierX=0.442 MultiplierY=0 MultiplierZ=0  
Area=5173 LoadPat=SLV\_y CoordSys=GLOBAL MultiplierX=0 MultiplierY=0.442 MultiplierZ=0  
Area=5173 LoadPat=SLV\_z CoordSys=GLOBAL MultiplierX=0 MultiplierY=0 MultiplierZ=0.397  
Area=5174 LoadPat=SLV\_x CoordSys=GLOBAL MultiplierX=0.442 MultiplierY=0 MultiplierZ=0  
Area=5174 LoadPat=SLV\_y CoordSys=GLOBAL MultiplierX=0 MultiplierY=0.442 MultiplierZ=0  
Area=5174 LoadPat=SLV\_z CoordSys=GLOBAL MultiplierX=0 MultiplierY=0 MultiplierZ=0.397  
Area=5175 LoadPat=SLV\_x CoordSys=GLOBAL MultiplierX=0.442 MultiplierY=0 MultiplierZ=0

APPALTATORE: <b>TELESE S.c.a r.l.</b> Consorzio Telese Società Consortile a Responsabilità Limitata	<b>ITINERARIO NAPOLI – BARI</b> <b>RADDOPPIO TRATTA CANCELLO-BENEVENTO</b> <b>II LOTTO FUNZIONALE FRASSO TELESINO – VITULANO</b> <b>2° SUBLOTTO TELESE – SAN LORENZO</b> <b>PROGETTO ESECUTIVO</b>
PROGETTAZIONE: Mandataria: <b>SYSTRA S.A.</b> Mandante: <b>SWS Engineering S.p.A.</b> <b>SYSTRA-SOTECNI S.p.A.</b>	COMMESSA <b>IF2R</b> LOTTO <b>2.2.E.ZZ</b> CODIFICA <b>CL</b> DOCUMENTO <b>VI.14.0.0.004</b> REV. <b>A</b> FOGLIO <b>194 di 597</b>
<b>PONTI E VIADOTTI – VI14</b> <b>"Struttura ad archi": Tabulato di calcolo – 2 di 2</b>	

Area=5175 LoadPat=SLV\_y CoordSys=GLOBAL MultiplierX=0 MultiplierY=0.442 MultiplierZ=0  
Area=5175 LoadPat=SLV\_z CoordSys=GLOBAL MultiplierX=0 MultiplierY=0 MultiplierZ=0.397  
Area=5176 LoadPat=SLV\_x CoordSys=GLOBAL MultiplierX=0.442 MultiplierY=0 MultiplierZ=0  
Area=5176 LoadPat=SLV\_y CoordSys=GLOBAL MultiplierX=0 MultiplierY=0.442 MultiplierZ=0  
Area=5176 LoadPat=SLV\_z CoordSys=GLOBAL MultiplierX=0 MultiplierY=0 MultiplierZ=0.397  
Area=5177 LoadPat=SLV\_x CoordSys=GLOBAL MultiplierX=0.442 MultiplierY=0 MultiplierZ=0  
Area=5177 LoadPat=SLV\_y CoordSys=GLOBAL MultiplierX=0 MultiplierY=0.442 MultiplierZ=0  
Area=5177 LoadPat=SLV\_z CoordSys=GLOBAL MultiplierX=0 MultiplierY=0 MultiplierZ=0.397  
Area=5178 LoadPat=SLV\_x CoordSys=GLOBAL MultiplierX=0.442 MultiplierY=0 MultiplierZ=0  
Area=5178 LoadPat=SLV\_y CoordSys=GLOBAL MultiplierX=0 MultiplierY=0.442 MultiplierZ=0  
Area=5178 LoadPat=SLV\_z CoordSys=GLOBAL MultiplierX=0 MultiplierY=0 MultiplierZ=0.397  
Area=5179 LoadPat=SLV\_x CoordSys=GLOBAL MultiplierX=0.442 MultiplierY=0 MultiplierZ=0  
Area=5179 LoadPat=SLV\_y CoordSys=GLOBAL MultiplierX=0 MultiplierY=0.442 MultiplierZ=0  
Area=5179 LoadPat=SLV\_z CoordSys=GLOBAL MultiplierX=0 MultiplierY=0 MultiplierZ=0.397  
Area=5180 LoadPat=SLV\_x CoordSys=GLOBAL MultiplierX=0.442 MultiplierY=0 MultiplierZ=0  
Area=5180 LoadPat=SLV\_y CoordSys=GLOBAL MultiplierX=0 MultiplierY=0.442 MultiplierZ=0  
Area=5180 LoadPat=SLV\_z CoordSys=GLOBAL MultiplierX=0 MultiplierY=0 MultiplierZ=0.397  
Area=5181 LoadPat=SLV\_x CoordSys=GLOBAL MultiplierX=0.442 MultiplierY=0 MultiplierZ=0  
Area=5181 LoadPat=SLV\_y CoordSys=GLOBAL MultiplierX=0 MultiplierY=0.442 MultiplierZ=0  
Area=5181 LoadPat=SLV\_z CoordSys=GLOBAL MultiplierX=0 MultiplierY=0 MultiplierZ=0.397  
Area=5182 LoadPat=SLV\_x CoordSys=GLOBAL MultiplierX=0.442 MultiplierY=0 MultiplierZ=0  
Area=5182 LoadPat=SLV\_y CoordSys=GLOBAL MultiplierX=0 MultiplierY=0.442 MultiplierZ=0  
Area=5182 LoadPat=SLV\_z CoordSys=GLOBAL MultiplierX=0 MultiplierY=0 MultiplierZ=0.397  
Area=5183 LoadPat=SLV\_x CoordSys=GLOBAL MultiplierX=0.442 MultiplierY=0 MultiplierZ=0  
Area=5183 LoadPat=SLV\_y CoordSys=GLOBAL MultiplierX=0 MultiplierY=0.442 MultiplierZ=0  
Area=5183 LoadPat=SLV\_z CoordSys=GLOBAL MultiplierX=0 MultiplierY=0 MultiplierZ=0.397  
Area=5184 LoadPat=SLV\_x CoordSys=GLOBAL MultiplierX=0.442 MultiplierY=0 MultiplierZ=0  
Area=5184 LoadPat=SLV\_y CoordSys=GLOBAL MultiplierX=0 MultiplierY=0.442 MultiplierZ=0  
Area=5184 LoadPat=SLV\_z CoordSys=GLOBAL MultiplierX=0 MultiplierY=0 MultiplierZ=0.397  
Area=5185 LoadPat=SLV\_x CoordSys=GLOBAL MultiplierX=0.442 MultiplierY=0 MultiplierZ=0  
Area=5185 LoadPat=SLV\_y CoordSys=GLOBAL MultiplierX=0 MultiplierY=0.442 MultiplierZ=0  
Area=5185 LoadPat=SLV\_z CoordSys=GLOBAL MultiplierX=0 MultiplierY=0 MultiplierZ=0.397  
Area=5186 LoadPat=SLV\_x CoordSys=GLOBAL MultiplierX=0.442 MultiplierY=0 MultiplierZ=0  
Area=5186 LoadPat=SLV\_y CoordSys=GLOBAL MultiplierX=0 MultiplierY=0.442 MultiplierZ=0  
Area=5186 LoadPat=SLV\_z CoordSys=GLOBAL MultiplierX=0 MultiplierY=0 MultiplierZ=0.397  
Area=5187 LoadPat=SLV\_x CoordSys=GLOBAL MultiplierX=0.442 MultiplierY=0 MultiplierZ=0  
Area=5187 LoadPat=SLV\_y CoordSys=GLOBAL MultiplierX=0 MultiplierY=0.442 MultiplierZ=0  
Area=5187 LoadPat=SLV\_z CoordSys=GLOBAL MultiplierX=0 MultiplierY=0 MultiplierZ=0.397  
Area=5188 LoadPat=SLV\_x CoordSys=GLOBAL MultiplierX=0.442 MultiplierY=0 MultiplierZ=0  
Area=5188 LoadPat=SLV\_y CoordSys=GLOBAL MultiplierX=0 MultiplierY=0.442 MultiplierZ=0  
Area=5188 LoadPat=SLV\_z CoordSys=GLOBAL MultiplierX=0 MultiplierY=0 MultiplierZ=0.397  
Area=5189 LoadPat=SLV\_x CoordSys=GLOBAL MultiplierX=0.442 MultiplierY=0 MultiplierZ=0  
Area=5189 LoadPat=SLV\_y CoordSys=GLOBAL MultiplierX=0 MultiplierY=0.442 MultiplierZ=0  
Area=5189 LoadPat=SLV\_z CoordSys=GLOBAL MultiplierX=0 MultiplierY=0 MultiplierZ=0.397  
Area=5190 LoadPat=SLV\_x CoordSys=GLOBAL MultiplierX=0.442 MultiplierY=0 MultiplierZ=0  
Area=5190 LoadPat=SLV\_y CoordSys=GLOBAL MultiplierX=0 MultiplierY=0.442 MultiplierZ=0  
Area=5190 LoadPat=SLV\_z CoordSys=GLOBAL MultiplierX=0 MultiplierY=0 MultiplierZ=0.397  
Area=5191 LoadPat=SLV\_x CoordSys=GLOBAL MultiplierX=0.442 MultiplierY=0 MultiplierZ=0  
Area=5191 LoadPat=SLV\_y CoordSys=GLOBAL MultiplierX=0 MultiplierY=0.442 MultiplierZ=0  
Area=5191 LoadPat=SLV\_z CoordSys=GLOBAL MultiplierX=0 MultiplierY=0 MultiplierZ=0.397

APPALDATORE: <b>TELESE S.c.a r.l.</b> Consorzio Telese Società Consortile a Responsabilità Limitata	<b>ITINERARIO NAPOLI – BARI</b> <b>RADDOPPIO TRATTA CANCELLO-BENEVENTO</b> <b>II LOTTO FUNZIONALE FRASSO TELESINO – VITULANO</b> <b>2° SUBLOTTO TELESE – SAN LORENZO</b> <b>PROGETTO ESECUTIVO</b>
PROGETTAZIONE: Mandataria: <b>SYSTRA S.A.</b> Mandante: <b>SWS Engineering S.p.A.</b> <b>SYSTRA-SOTECNI S.p.A.</b>	COMMESSA    LOTTO    CODIFICA    DOCUMENTO    REV.    FOGLIO <b>IF2R</b> <b>2.2.E.ZZ</b> <b>CL</b> <b>VI.14.0.0.004</b> <b>A</b> <b>195 di 597</b>
<b>PONTI E VIADOTTI – VI14</b> <b>"Struttura ad archi": Tabulato di calcolo – 2 di 2</b>	

Area=5192 LoadPat=SLV\_x CoordSys=GLOBAL MultiplierX=0.442 MultiplierY=0 MultiplierZ=0  
Area=5192 LoadPat=SLV\_y CoordSys=GLOBAL MultiplierX=0 MultiplierY=0.442 MultiplierZ=0  
Area=5192 LoadPat=SLV\_z CoordSys=GLOBAL MultiplierX=0 MultiplierY=0 MultiplierZ=0.397  
Area=5193 LoadPat=SLV\_x CoordSys=GLOBAL MultiplierX=0.442 MultiplierY=0 MultiplierZ=0  
Area=5193 LoadPat=SLV\_y CoordSys=GLOBAL MultiplierX=0 MultiplierY=0.442 MultiplierZ=0  
Area=5193 LoadPat=SLV\_z CoordSys=GLOBAL MultiplierX=0 MultiplierY=0 MultiplierZ=0.397  
Area=5194 LoadPat=SLV\_x CoordSys=GLOBAL MultiplierX=0.442 MultiplierY=0 MultiplierZ=0  
Area=5194 LoadPat=SLV\_y CoordSys=GLOBAL MultiplierX=0 MultiplierY=0.442 MultiplierZ=0  
Area=5194 LoadPat=SLV\_z CoordSys=GLOBAL MultiplierX=0 MultiplierY=0 MultiplierZ=0.397  
Area=5195 LoadPat=SLV\_x CoordSys=GLOBAL MultiplierX=0.442 MultiplierY=0 MultiplierZ=0  
Area=5195 LoadPat=SLV\_y CoordSys=GLOBAL MultiplierX=0 MultiplierY=0.442 MultiplierZ=0  
Area=5195 LoadPat=SLV\_z CoordSys=GLOBAL MultiplierX=0 MultiplierY=0 MultiplierZ=0.397  
Area=5196 LoadPat=SLV\_x CoordSys=GLOBAL MultiplierX=0.442 MultiplierY=0 MultiplierZ=0  
Area=5196 LoadPat=SLV\_y CoordSys=GLOBAL MultiplierX=0 MultiplierY=0.442 MultiplierZ=0  
Area=5196 LoadPat=SLV\_z CoordSys=GLOBAL MultiplierX=0 MultiplierY=0 MultiplierZ=0.397  
Area=5197 LoadPat=SLV\_x CoordSys=GLOBAL MultiplierX=0.442 MultiplierY=0 MultiplierZ=0  
Area=5197 LoadPat=SLV\_y CoordSys=GLOBAL MultiplierX=0 MultiplierY=0.442 MultiplierZ=0  
Area=5197 LoadPat=SLV\_z CoordSys=GLOBAL MultiplierX=0 MultiplierY=0 MultiplierZ=0.397  
Area=5198 LoadPat=SLV\_x CoordSys=GLOBAL MultiplierX=0.442 MultiplierY=0 MultiplierZ=0  
Area=5198 LoadPat=SLV\_y CoordSys=GLOBAL MultiplierX=0 MultiplierY=0.442 MultiplierZ=0  
Area=5198 LoadPat=SLV\_z CoordSys=GLOBAL MultiplierX=0 MultiplierY=0 MultiplierZ=0.397  
Area=5199 LoadPat=SLV\_x CoordSys=GLOBAL MultiplierX=0.442 MultiplierY=0 MultiplierZ=0  
Area=5199 LoadPat=SLV\_y CoordSys=GLOBAL MultiplierX=0 MultiplierY=0.442 MultiplierZ=0  
Area=5199 LoadPat=SLV\_z CoordSys=GLOBAL MultiplierX=0 MultiplierY=0 MultiplierZ=0.397  
Area=5200 LoadPat=SLV\_x CoordSys=GLOBAL MultiplierX=0.442 MultiplierY=0 MultiplierZ=0  
Area=5200 LoadPat=SLV\_y CoordSys=GLOBAL MultiplierX=0 MultiplierY=0.442 MultiplierZ=0  
Area=5200 LoadPat=SLV\_z CoordSys=GLOBAL MultiplierX=0 MultiplierY=0 MultiplierZ=0.397  
Area=5201 LoadPat=SLV\_x CoordSys=GLOBAL MultiplierX=0.442 MultiplierY=0 MultiplierZ=0  
Area=5201 LoadPat=SLV\_y CoordSys=GLOBAL MultiplierX=0 MultiplierY=0.442 MultiplierZ=0  
Area=5201 LoadPat=SLV\_z CoordSys=GLOBAL MultiplierX=0 MultiplierY=0 MultiplierZ=0.397  
Area=5202 LoadPat=SLV\_x CoordSys=GLOBAL MultiplierX=0.442 MultiplierY=0 MultiplierZ=0  
Area=5202 LoadPat=SLV\_y CoordSys=GLOBAL MultiplierX=0 MultiplierY=0.442 MultiplierZ=0  
Area=5202 LoadPat=SLV\_z CoordSys=GLOBAL MultiplierX=0 MultiplierY=0 MultiplierZ=0.397  
Area=5203 LoadPat=SLV\_x CoordSys=GLOBAL MultiplierX=0.442 MultiplierY=0 MultiplierZ=0  
Area=5203 LoadPat=SLV\_y CoordSys=GLOBAL MultiplierX=0 MultiplierY=0.442 MultiplierZ=0  
Area=5203 LoadPat=SLV\_z CoordSys=GLOBAL MultiplierX=0 MultiplierY=0 MultiplierZ=0.397  
Area=5204 LoadPat=SLV\_x CoordSys=GLOBAL MultiplierX=0.442 MultiplierY=0 MultiplierZ=0  
Area=5204 LoadPat=SLV\_y CoordSys=GLOBAL MultiplierX=0 MultiplierY=0.442 MultiplierZ=0  
Area=5204 LoadPat=SLV\_z CoordSys=GLOBAL MultiplierX=0 MultiplierY=0 MultiplierZ=0.397  
Area=5205 LoadPat=SLV\_x CoordSys=GLOBAL MultiplierX=0.442 MultiplierY=0 MultiplierZ=0  
Area=5205 LoadPat=SLV\_y CoordSys=GLOBAL MultiplierX=0 MultiplierY=0.442 MultiplierZ=0  
Area=5205 LoadPat=SLV\_z CoordSys=GLOBAL MultiplierX=0 MultiplierY=0 MultiplierZ=0.397  
Area=5206 LoadPat=SLV\_x CoordSys=GLOBAL MultiplierX=0.442 MultiplierY=0 MultiplierZ=0  
Area=5206 LoadPat=SLV\_y CoordSys=GLOBAL MultiplierX=0 MultiplierY=0.442 MultiplierZ=0  
Area=5206 LoadPat=SLV\_z CoordSys=GLOBAL MultiplierX=0 MultiplierY=0 MultiplierZ=0.397  
Area=5207 LoadPat=SLV\_x CoordSys=GLOBAL MultiplierX=0.442 MultiplierY=0 MultiplierZ=0  
Area=5207 LoadPat=SLV\_y CoordSys=GLOBAL MultiplierX=0 MultiplierY=0.442 MultiplierZ=0  
Area=5207 LoadPat=SLV\_z CoordSys=GLOBAL MultiplierX=0 MultiplierY=0 MultiplierZ=0.397  
Area=5208 LoadPat=SLV\_x CoordSys=GLOBAL MultiplierX=0.442 MultiplierY=0 MultiplierZ=0  
Area=5208 LoadPat=SLV\_y CoordSys=GLOBAL MultiplierX=0 MultiplierY=0.442 MultiplierZ=0

APPALTATORE: <b>TELESE S.c.a r.l.</b> Consorzio Telese Società Consortile a Responsabilità Limitata	<b>ITINERARIO NAPOLI – BARI</b>					
PROGETTAZIONE: Mandataria: SYSTRA S.A. Mandante: SWS Engineering S.p.A. SYSTRA-SOTECNI S.p.A.	<b>RADDOPPIO TRATTA CANCELLO-BENEVENTO</b>					
	<b>II LOTTO FUNZIONALE FRASSO TELESINO – VITULANO</b>					
	<b>2° SUBLOTTO TELESE – SAN LORENZO</b>					
	<b>PROGETTO ESECUTIVO</b>					
<b>PONTI E VIADOTTI – VI14</b> "Struttura ad archi": Tabulato di calcolo – 2 di 2	COMMESSA IF2R	LOTTO 2.2.E.ZZ	CODIFICA CL	DOCUMENTO VI.14.0.0.004	REV. A	FOGLIO 196 di 597

Area=5208 LoadPat=SLV\_z CoordSys=GLOBAL MultiplierX=0 MultiplierY=0 MultiplierZ=0.397  
Area=5209 LoadPat=SLV\_x CoordSys=GLOBAL MultiplierX=0.442 MultiplierY=0 MultiplierZ=0  
Area=5209 LoadPat=SLV\_y CoordSys=GLOBAL MultiplierX=0 MultiplierY=0.442 MultiplierZ=0  
Area=5209 LoadPat=SLV\_z CoordSys=GLOBAL MultiplierX=0 MultiplierY=0 MultiplierZ=0.397  
Area=5210 LoadPat=SLV\_x CoordSys=GLOBAL MultiplierX=0.442 MultiplierY=0 MultiplierZ=0  
Area=5210 LoadPat=SLV\_y CoordSys=GLOBAL MultiplierX=0 MultiplierY=0.442 MultiplierZ=0  
Area=5210 LoadPat=SLV\_z CoordSys=GLOBAL MultiplierX=0 MultiplierY=0 MultiplierZ=0.397  
Area=5211 LoadPat=SLV\_x CoordSys=GLOBAL MultiplierX=0.442 MultiplierY=0 MultiplierZ=0  
Area=5211 LoadPat=SLV\_y CoordSys=GLOBAL MultiplierX=0 MultiplierY=0.442 MultiplierZ=0  
Area=5211 LoadPat=SLV\_z CoordSys=GLOBAL MultiplierX=0 MultiplierY=0 MultiplierZ=0.397  
Area=5212 LoadPat=SLV\_x CoordSys=GLOBAL MultiplierX=0.442 MultiplierY=0 MultiplierZ=0  
Area=5212 LoadPat=SLV\_y CoordSys=GLOBAL MultiplierX=0 MultiplierY=0.442 MultiplierZ=0  
Area=5212 LoadPat=SLV\_z CoordSys=GLOBAL MultiplierX=0 MultiplierY=0 MultiplierZ=0.397  
Area=5213 LoadPat=SLV\_x CoordSys=GLOBAL MultiplierX=0.442 MultiplierY=0 MultiplierZ=0  
Area=5213 LoadPat=SLV\_y CoordSys=GLOBAL MultiplierX=0 MultiplierY=0.442 MultiplierZ=0  
Area=5213 LoadPat=SLV\_z CoordSys=GLOBAL MultiplierX=0 MultiplierY=0 MultiplierZ=0.397  
Area=5214 LoadPat=SLV\_x CoordSys=GLOBAL MultiplierX=0.442 MultiplierY=0 MultiplierZ=0  
Area=5214 LoadPat=SLV\_y CoordSys=GLOBAL MultiplierX=0 MultiplierY=0.442 MultiplierZ=0  
Area=5214 LoadPat=SLV\_z CoordSys=GLOBAL MultiplierX=0 MultiplierY=0 MultiplierZ=0.397  
Area=5215 LoadPat=SLV\_x CoordSys=GLOBAL MultiplierX=0.442 MultiplierY=0 MultiplierZ=0  
Area=5215 LoadPat=SLV\_y CoordSys=GLOBAL MultiplierX=0 MultiplierY=0.442 MultiplierZ=0  
Area=5215 LoadPat=SLV\_z CoordSys=GLOBAL MultiplierX=0 MultiplierY=0 MultiplierZ=0.397  
Area=5216 LoadPat=SLV\_x CoordSys=GLOBAL MultiplierX=0.442 MultiplierY=0 MultiplierZ=0  
Area=5216 LoadPat=SLV\_y CoordSys=GLOBAL MultiplierX=0 MultiplierY=0.442 MultiplierZ=0  
Area=5216 LoadPat=SLV\_z CoordSys=GLOBAL MultiplierX=0 MultiplierY=0 MultiplierZ=0.397  
Area=5217 LoadPat=SLV\_x CoordSys=GLOBAL MultiplierX=0.442 MultiplierY=0 MultiplierZ=0  
Area=5217 LoadPat=SLV\_y CoordSys=GLOBAL MultiplierX=0 MultiplierY=0.442 MultiplierZ=0  
Area=5217 LoadPat=SLV\_z CoordSys=GLOBAL MultiplierX=0 MultiplierY=0 MultiplierZ=0.397  
Area=5218 LoadPat=SLV\_x CoordSys=GLOBAL MultiplierX=0.442 MultiplierY=0 MultiplierZ=0  
Area=5218 LoadPat=SLV\_y CoordSys=GLOBAL MultiplierX=0 MultiplierY=0.442 MultiplierZ=0  
Area=5218 LoadPat=SLV\_z CoordSys=GLOBAL MultiplierX=0 MultiplierY=0 MultiplierZ=0.397  
Area=5219 LoadPat=SLV\_x CoordSys=GLOBAL MultiplierX=0.442 MultiplierY=0 MultiplierZ=0  
Area=5219 LoadPat=SLV\_y CoordSys=GLOBAL MultiplierX=0 MultiplierY=0.442 MultiplierZ=0  
Area=5219 LoadPat=SLV\_z CoordSys=GLOBAL MultiplierX=0 MultiplierY=0 MultiplierZ=0.397  
Area=5220 LoadPat=SLV\_x CoordSys=GLOBAL MultiplierX=0.442 MultiplierY=0 MultiplierZ=0  
Area=5220 LoadPat=SLV\_y CoordSys=GLOBAL MultiplierX=0 MultiplierY=0.442 MultiplierZ=0  
Area=5220 LoadPat=SLV\_z CoordSys=GLOBAL MultiplierX=0 MultiplierY=0 MultiplierZ=0.397  
Area=5221 LoadPat=SLV\_x CoordSys=GLOBAL MultiplierX=0.442 MultiplierY=0 MultiplierZ=0  
Area=5221 LoadPat=SLV\_y CoordSys=GLOBAL MultiplierX=0 MultiplierY=0.442 MultiplierZ=0  
Area=5221 LoadPat=SLV\_z CoordSys=GLOBAL MultiplierX=0 MultiplierY=0 MultiplierZ=0.397  
Area=5222 LoadPat=SLV\_x CoordSys=GLOBAL MultiplierX=0.442 MultiplierY=0 MultiplierZ=0  
Area=5222 LoadPat=SLV\_y CoordSys=GLOBAL MultiplierX=0 MultiplierY=0.442 MultiplierZ=0  
Area=5222 LoadPat=SLV\_z CoordSys=GLOBAL MultiplierX=0 MultiplierY=0 MultiplierZ=0.397  
Area=5223 LoadPat=SLV\_x CoordSys=GLOBAL MultiplierX=0.442 MultiplierY=0 MultiplierZ=0  
Area=5223 LoadPat=SLV\_y CoordSys=GLOBAL MultiplierX=0 MultiplierY=0.442 MultiplierZ=0  
Area=5223 LoadPat=SLV\_z CoordSys=GLOBAL MultiplierX=0 MultiplierY=0 MultiplierZ=0.397  
Area=5224 LoadPat=SLV\_x CoordSys=GLOBAL MultiplierX=0.442 MultiplierY=0 MultiplierZ=0  
Area=5224 LoadPat=SLV\_y CoordSys=GLOBAL MultiplierX=0 MultiplierY=0.442 MultiplierZ=0  
Area=5224 LoadPat=SLV\_z CoordSys=GLOBAL MultiplierX=0 MultiplierY=0 MultiplierZ=0.397  
Area=5225 LoadPat=SLV\_x CoordSys=GLOBAL MultiplierX=0.442 MultiplierY=0 MultiplierZ=0

APPALDATTORE: <b>TELESE S.c.a r.l.</b> Consorzio Telese Società Consortile a Responsabilità Limitata	<b>ITINERARIO NAPOLI – BARI</b> <b>RADDOPPIO TRATTA CANCELLO-BENEVENTO</b> <b>II LOTTO FUNZIONALE FRASSO TELESINO – VITULANO</b> <b>2° SUBLOTTO TELESE – SAN LORENZO</b>  <b>PROGETTO ESECUTIVO</b>
PROGETTAZIONE: Mandatario: <b>SYSTRA S.A.</b> Mandante: <b>SWS Engineering S.p.A.</b> <b>SYSTRA-SOTECNI S.p.A.</b>	<b>COMMESSA</b> <b>LOTTO</b> <b>CODIFICA</b> <b>DOCUMENTO</b> <b>REV.</b> <b>FOGLIO</b> <b>IF2R</b> <b>2.2.E.ZZ</b> <b>CL</b> <b>VI.14.0.0.004</b> <b>A</b> <b>197 di 597</b>
<b>PONTI E VIADOTTI – VI14</b> <b>"Struttura ad archi": Tabulato di calcolo – 2 di 2</b>	

Area=5225 LoadPat=SLV\_y CoordSys=GLOBAL MultiplierX=0 MultiplierY=0.442 MultiplierZ=0  
Area=5225 LoadPat=SLV\_z CoordSys=GLOBAL MultiplierX=0 MultiplierY=0 MultiplierZ=0.397  
Area=5226 LoadPat=SLV\_x CoordSys=GLOBAL MultiplierX=0.442 MultiplierY=0 MultiplierZ=0  
Area=5226 LoadPat=SLV\_y CoordSys=GLOBAL MultiplierX=0 MultiplierY=0.442 MultiplierZ=0  
Area=5226 LoadPat=SLV\_z CoordSys=GLOBAL MultiplierX=0 MultiplierY=0 MultiplierZ=0.397  
Area=5227 LoadPat=SLV\_x CoordSys=GLOBAL MultiplierX=0.442 MultiplierY=0 MultiplierZ=0  
Area=5227 LoadPat=SLV\_y CoordSys=GLOBAL MultiplierX=0 MultiplierY=0.442 MultiplierZ=0  
Area=5227 LoadPat=SLV\_z CoordSys=GLOBAL MultiplierX=0 MultiplierY=0 MultiplierZ=0.397  
Area=5228 LoadPat=SLV\_x CoordSys=GLOBAL MultiplierX=0.442 MultiplierY=0 MultiplierZ=0  
Area=5228 LoadPat=SLV\_y CoordSys=GLOBAL MultiplierX=0 MultiplierY=0.442 MultiplierZ=0  
Area=5228 LoadPat=SLV\_z CoordSys=GLOBAL MultiplierX=0 MultiplierY=0 MultiplierZ=0.397  
Area=5229 LoadPat=SLV\_x CoordSys=GLOBAL MultiplierX=0.442 MultiplierY=0 MultiplierZ=0  
Area=5229 LoadPat=SLV\_y CoordSys=GLOBAL MultiplierX=0 MultiplierY=0.442 MultiplierZ=0  
Area=5229 LoadPat=SLV\_z CoordSys=GLOBAL MultiplierX=0 MultiplierY=0 MultiplierZ=0.397  
Area=5230 LoadPat=SLV\_x CoordSys=GLOBAL MultiplierX=0.442 MultiplierY=0 MultiplierZ=0  
Area=5230 LoadPat=SLV\_y CoordSys=GLOBAL MultiplierX=0 MultiplierY=0.442 MultiplierZ=0  
Area=5230 LoadPat=SLV\_z CoordSys=GLOBAL MultiplierX=0 MultiplierY=0 MultiplierZ=0.397  
Area=5231 LoadPat=SLV\_x CoordSys=GLOBAL MultiplierX=0.442 MultiplierY=0 MultiplierZ=0  
Area=5231 LoadPat=SLV\_y CoordSys=GLOBAL MultiplierX=0 MultiplierY=0.442 MultiplierZ=0  
Area=5231 LoadPat=SLV\_z CoordSys=GLOBAL MultiplierX=0 MultiplierY=0 MultiplierZ=0.397  
Area=5232 LoadPat=SLV\_x CoordSys=GLOBAL MultiplierX=0.442 MultiplierY=0 MultiplierZ=0  
Area=5232 LoadPat=SLV\_y CoordSys=GLOBAL MultiplierX=0 MultiplierY=0.442 MultiplierZ=0  
Area=5232 LoadPat=SLV\_z CoordSys=GLOBAL MultiplierX=0 MultiplierY=0 MultiplierZ=0.397  
Area=5233 LoadPat=SLV\_x CoordSys=GLOBAL MultiplierX=0.442 MultiplierY=0 MultiplierZ=0  
Area=5233 LoadPat=SLV\_y CoordSys=GLOBAL MultiplierX=0 MultiplierY=0.442 MultiplierZ=0  
Area=5233 LoadPat=SLV\_z CoordSys=GLOBAL MultiplierX=0 MultiplierY=0 MultiplierZ=0.397  
Area=5234 LoadPat=SLV\_x CoordSys=GLOBAL MultiplierX=0.442 MultiplierY=0 MultiplierZ=0  
Area=5234 LoadPat=SLV\_y CoordSys=GLOBAL MultiplierX=0 MultiplierY=0.442 MultiplierZ=0  
Area=5234 LoadPat=SLV\_z CoordSys=GLOBAL MultiplierX=0 MultiplierY=0 MultiplierZ=0.397  
Area=5235 LoadPat=SLV\_x CoordSys=GLOBAL MultiplierX=0.442 MultiplierY=0 MultiplierZ=0  
Area=5235 LoadPat=SLV\_y CoordSys=GLOBAL MultiplierX=0 MultiplierY=0.442 MultiplierZ=0  
Area=5235 LoadPat=SLV\_z CoordSys=GLOBAL MultiplierX=0 MultiplierY=0 MultiplierZ=0.397  
Area=5236 LoadPat=SLV\_x CoordSys=GLOBAL MultiplierX=0.442 MultiplierY=0 MultiplierZ=0  
Area=5236 LoadPat=SLV\_y CoordSys=GLOBAL MultiplierX=0 MultiplierY=0.442 MultiplierZ=0  
Area=5236 LoadPat=SLV\_z CoordSys=GLOBAL MultiplierX=0 MultiplierY=0 MultiplierZ=0.397  
Area=5237 LoadPat=SLV\_x CoordSys=GLOBAL MultiplierX=0.442 MultiplierY=0 MultiplierZ=0  
Area=5237 LoadPat=SLV\_y CoordSys=GLOBAL MultiplierX=0 MultiplierY=0.442 MultiplierZ=0  
Area=5237 LoadPat=SLV\_z CoordSys=GLOBAL MultiplierX=0 MultiplierY=0 MultiplierZ=0.397  
Area=5238 LoadPat=SLV\_x CoordSys=GLOBAL MultiplierX=0.442 MultiplierY=0 MultiplierZ=0  
Area=5238 LoadPat=SLV\_y CoordSys=GLOBAL MultiplierX=0 MultiplierY=0.442 MultiplierZ=0  
Area=5238 LoadPat=SLV\_z CoordSys=GLOBAL MultiplierX=0 MultiplierY=0 MultiplierZ=0.397  
Area=5239 LoadPat=SLV\_x CoordSys=GLOBAL MultiplierX=0.442 MultiplierY=0 MultiplierZ=0  
Area=5239 LoadPat=SLV\_y CoordSys=GLOBAL MultiplierX=0 MultiplierY=0.442 MultiplierZ=0  
Area=5239 LoadPat=SLV\_z CoordSys=GLOBAL MultiplierX=0 MultiplierY=0 MultiplierZ=0.397  
Area=5240 LoadPat=SLV\_x CoordSys=GLOBAL MultiplierX=0.442 MultiplierY=0 MultiplierZ=0  
Area=5240 LoadPat=SLV\_y CoordSys=GLOBAL MultiplierX=0 MultiplierY=0.442 MultiplierZ=0  
Area=5240 LoadPat=SLV\_z CoordSys=GLOBAL MultiplierX=0 MultiplierY=0 MultiplierZ=0.397  
Area=5241 LoadPat=SLV\_x CoordSys=GLOBAL MultiplierX=0.442 MultiplierY=0 MultiplierZ=0  
Area=5241 LoadPat=SLV\_y CoordSys=GLOBAL MultiplierX=0 MultiplierY=0.442 MultiplierZ=0  
Area=5241 LoadPat=SLV\_z CoordSys=GLOBAL MultiplierX=0 MultiplierY=0 MultiplierZ=0.397

APPALTATORE: <b>TELESE S.c.a r.l.</b> Consorzio Telese Società Consortile a Responsabilità Limitata	<b>ITINERARIO NAPOLI – BARI</b>					
PROGETTAZIONE: Mandatario: SYSTRA S.A. Mandante: SWS Engineering S.p.A. SYSTRA-SOTECNI S.p.A.	<b>RADDOPPIO TRATTA CANCELLO-BENEVENTO</b>					
	<b>II LOTTO FUNZIONALE FRASSO TELESINO – VITULANO</b>					
	<b>2° SUBLOTTO TELESE – SAN LORENZO</b>					
	<b>PROGETTO ESECUTIVO</b>					
<b>PONTI E VIADOTTI – VI14</b> "Struttura ad archi": Tabulato di calcolo – 2 di 2	COMMESSA IF2R	LOTTO 2.2.E.ZZ	CODIFICA CL	DOCUMENTO VI.14.0.0.004	REV. A	FOGLIO 198 di 597

Area=5242 LoadPat=SLV\_x CoordSys=GLOBAL MultiplierX=0.442 MultiplierY=0 MultiplierZ=0  
Area=5242 LoadPat=SLV\_y CoordSys=GLOBAL MultiplierX=0 MultiplierY=0.442 MultiplierZ=0  
Area=5242 LoadPat=SLV\_z CoordSys=GLOBAL MultiplierX=0 MultiplierY=0 MultiplierZ=0.397  
Area=5243 LoadPat=SLV\_x CoordSys=GLOBAL MultiplierX=0.442 MultiplierY=0 MultiplierZ=0  
Area=5243 LoadPat=SLV\_y CoordSys=GLOBAL MultiplierX=0 MultiplierY=0.442 MultiplierZ=0  
Area=5243 LoadPat=SLV\_z CoordSys=GLOBAL MultiplierX=0 MultiplierY=0 MultiplierZ=0.397  
Area=5244 LoadPat=SLV\_x CoordSys=GLOBAL MultiplierX=0.442 MultiplierY=0 MultiplierZ=0  
Area=5244 LoadPat=SLV\_y CoordSys=GLOBAL MultiplierX=0 MultiplierY=0.442 MultiplierZ=0  
Area=5244 LoadPat=SLV\_z CoordSys=GLOBAL MultiplierX=0 MultiplierY=0 MultiplierZ=0.397  
Area=5245 LoadPat=SLV\_x CoordSys=GLOBAL MultiplierX=0.442 MultiplierY=0 MultiplierZ=0  
Area=5245 LoadPat=SLV\_y CoordSys=GLOBAL MultiplierX=0 MultiplierY=0.442 MultiplierZ=0  
Area=5245 LoadPat=SLV\_z CoordSys=GLOBAL MultiplierX=0 MultiplierY=0 MultiplierZ=0.397  
Area=5246 LoadPat=SLV\_x CoordSys=GLOBAL MultiplierX=0.442 MultiplierY=0 MultiplierZ=0  
Area=5246 LoadPat=SLV\_y CoordSys=GLOBAL MultiplierX=0 MultiplierY=0.442 MultiplierZ=0  
Area=5246 LoadPat=SLV\_z CoordSys=GLOBAL MultiplierX=0 MultiplierY=0 MultiplierZ=0.397  
Area=5247 LoadPat=SLV\_x CoordSys=GLOBAL MultiplierX=0.442 MultiplierY=0 MultiplierZ=0  
Area=5247 LoadPat=SLV\_y CoordSys=GLOBAL MultiplierX=0 MultiplierY=0.442 MultiplierZ=0  
Area=5247 LoadPat=SLV\_z CoordSys=GLOBAL MultiplierX=0 MultiplierY=0 MultiplierZ=0.397  
Area=5248 LoadPat=SLV\_x CoordSys=GLOBAL MultiplierX=0.442 MultiplierY=0 MultiplierZ=0  
Area=5248 LoadPat=SLV\_y CoordSys=GLOBAL MultiplierX=0 MultiplierY=0.442 MultiplierZ=0  
Area=5248 LoadPat=SLV\_z CoordSys=GLOBAL MultiplierX=0 MultiplierY=0 MultiplierZ=0.397  
Area=5249 LoadPat=SLV\_x CoordSys=GLOBAL MultiplierX=0.442 MultiplierY=0 MultiplierZ=0  
Area=5249 LoadPat=SLV\_y CoordSys=GLOBAL MultiplierX=0 MultiplierY=0.442 MultiplierZ=0  
Area=5249 LoadPat=SLV\_z CoordSys=GLOBAL MultiplierX=0 MultiplierY=0 MultiplierZ=0.397  
Area=5250 LoadPat=SLV\_x CoordSys=GLOBAL MultiplierX=0.442 MultiplierY=0 MultiplierZ=0  
Area=5250 LoadPat=SLV\_y CoordSys=GLOBAL MultiplierX=0 MultiplierY=0.442 MultiplierZ=0  
Area=5250 LoadPat=SLV\_z CoordSys=GLOBAL MultiplierX=0 MultiplierY=0 MultiplierZ=0.397  
Area=5251 LoadPat=SLV\_x CoordSys=GLOBAL MultiplierX=0.442 MultiplierY=0 MultiplierZ=0  
Area=5251 LoadPat=SLV\_y CoordSys=GLOBAL MultiplierX=0 MultiplierY=0.442 MultiplierZ=0  
Area=5251 LoadPat=SLV\_z CoordSys=GLOBAL MultiplierX=0 MultiplierY=0 MultiplierZ=0.397  
Area=5252 LoadPat=SLV\_x CoordSys=GLOBAL MultiplierX=0.442 MultiplierY=0 MultiplierZ=0  
Area=5252 LoadPat=SLV\_y CoordSys=GLOBAL MultiplierX=0 MultiplierY=0.442 MultiplierZ=0  
Area=5252 LoadPat=SLV\_z CoordSys=GLOBAL MultiplierX=0 MultiplierY=0 MultiplierZ=0.397  
Area=5253 LoadPat=SLV\_x CoordSys=GLOBAL MultiplierX=0.442 MultiplierY=0 MultiplierZ=0  
Area=5253 LoadPat=SLV\_y CoordSys=GLOBAL MultiplierX=0 MultiplierY=0.442 MultiplierZ=0  
Area=5253 LoadPat=SLV\_z CoordSys=GLOBAL MultiplierX=0 MultiplierY=0 MultiplierZ=0.397  
Area=5254 LoadPat=SLV\_x CoordSys=GLOBAL MultiplierX=0.442 MultiplierY=0 MultiplierZ=0  
Area=5254 LoadPat=SLV\_y CoordSys=GLOBAL MultiplierX=0 MultiplierY=0.442 MultiplierZ=0  
Area=5254 LoadPat=SLV\_z CoordSys=GLOBAL MultiplierX=0 MultiplierY=0 MultiplierZ=0.397  
Area=5255 LoadPat=SLV\_x CoordSys=GLOBAL MultiplierX=0.442 MultiplierY=0 MultiplierZ=0  
Area=5255 LoadPat=SLV\_y CoordSys=GLOBAL MultiplierX=0 MultiplierY=0.442 MultiplierZ=0  
Area=5255 LoadPat=SLV\_z CoordSys=GLOBAL MultiplierX=0 MultiplierY=0 MultiplierZ=0.397  
Area=5256 LoadPat=SLV\_x CoordSys=GLOBAL MultiplierX=0.442 MultiplierY=0 MultiplierZ=0  
Area=5256 LoadPat=SLV\_y CoordSys=GLOBAL MultiplierX=0 MultiplierY=0.442 MultiplierZ=0  
Area=5256 LoadPat=SLV\_z CoordSys=GLOBAL MultiplierX=0 MultiplierY=0 MultiplierZ=0.397  
Area=5257 LoadPat=SLV\_x CoordSys=GLOBAL MultiplierX=0.442 MultiplierY=0 MultiplierZ=0  
Area=5257 LoadPat=SLV\_y CoordSys=GLOBAL MultiplierX=0 MultiplierY=0.442 MultiplierZ=0  
Area=5257 LoadPat=SLV\_z CoordSys=GLOBAL MultiplierX=0 MultiplierY=0 MultiplierZ=0.397  
Area=5258 LoadPat=SLV\_x CoordSys=GLOBAL MultiplierX=0.442 MultiplierY=0 MultiplierZ=0  
Area=5258 LoadPat=SLV\_y CoordSys=GLOBAL MultiplierX=0 MultiplierY=0.442 MultiplierZ=0  
Area=5258 LoadPat=SLV\_z CoordSys=GLOBAL MultiplierX=0 MultiplierY=0 MultiplierZ=0.397

APPALDATORE: <b>TELESE S.c.a r.l.</b> Consorzio Telese Società Consortile a Responsabilità Limitata	<b>ITINERARIO NAPOLI – BARI</b> <b>RADDOPPIO TRATTA CANCELLO-BENEVENTO</b> <b>II LOTTO FUNZIONALE FRASSO TELESINO – VITULANO</b> <b>2° SUBLOTTO TELESE – SAN LORENZO</b>  <b>PROGETTO ESECUTIVO</b>						
PROGETTAZIONE: Mandatario: <b>SYSTRA S.A.</b> Mandante: <b>SWS Engineering S.p.A.</b> <b>SYSTRA-SOTECNI S.p.A.</b>	<table border="1"> <tr> <td data-bbox="766 331 901 369"> <b>COMMESSA</b>  <b>IF2R</b> </td> <td data-bbox="901 331 1013 369"> <b>LOTTO</b>  <b>2.2.E.ZZ</b> </td> <td data-bbox="1013 331 1125 369"> <b>CODIFICA</b>  <b>CL</b> </td> <td data-bbox="1125 331 1268 369"> <b>DOCUMENTO</b>  <b>VI.14.0.0.004</b> </td> <td data-bbox="1268 331 1364 369"> <b>REV.</b>  <b>A</b> </td> <td data-bbox="1364 331 1479 369"> <b>FOGLIO</b>  <b>199 di 597</b> </td> </tr> </table>	<b>COMMESSA</b> <b>IF2R</b>	<b>LOTTO</b> <b>2.2.E.ZZ</b>	<b>CODIFICA</b> <b>CL</b>	<b>DOCUMENTO</b> <b>VI.14.0.0.004</b>	<b>REV.</b> <b>A</b>	<b>FOGLIO</b> <b>199 di 597</b>
<b>COMMESSA</b> <b>IF2R</b>	<b>LOTTO</b> <b>2.2.E.ZZ</b>	<b>CODIFICA</b> <b>CL</b>	<b>DOCUMENTO</b> <b>VI.14.0.0.004</b>	<b>REV.</b> <b>A</b>	<b>FOGLIO</b> <b>199 di 597</b>		
<b>PONTI E VIADOTTI – VI14</b> <b>"Struttura ad archi": Tabulato di calcolo – 2 di 2</b>							

Area=5258 LoadPat=SLV\_z CoordSys=GLOBAL MultiplierX=0 MultiplierY=0 MultiplierZ=0.397  
Area=5259 LoadPat=SLV\_x CoordSys=GLOBAL MultiplierX=0.442 MultiplierY=0 MultiplierZ=0  
Area=5259 LoadPat=SLV\_y CoordSys=GLOBAL MultiplierX=0 MultiplierY=0.442 MultiplierZ=0  
Area=5259 LoadPat=SLV\_z CoordSys=GLOBAL MultiplierX=0 MultiplierY=0 MultiplierZ=0.397  
Area=5260 LoadPat=SLV\_x CoordSys=GLOBAL MultiplierX=0.442 MultiplierY=0 MultiplierZ=0  
Area=5260 LoadPat=SLV\_y CoordSys=GLOBAL MultiplierX=0 MultiplierY=0.442 MultiplierZ=0  
Area=5260 LoadPat=SLV\_z CoordSys=GLOBAL MultiplierX=0 MultiplierY=0 MultiplierZ=0.397  
Area=5261 LoadPat=SLV\_x CoordSys=GLOBAL MultiplierX=0.442 MultiplierY=0 MultiplierZ=0  
Area=5261 LoadPat=SLV\_y CoordSys=GLOBAL MultiplierX=0 MultiplierY=0.442 MultiplierZ=0  
Area=5261 LoadPat=SLV\_z CoordSys=GLOBAL MultiplierX=0 MultiplierY=0 MultiplierZ=0.397  
Area=5262 LoadPat=SLV\_x CoordSys=GLOBAL MultiplierX=0.442 MultiplierY=0 MultiplierZ=0  
Area=5262 LoadPat=SLV\_y CoordSys=GLOBAL MultiplierX=0 MultiplierY=0.442 MultiplierZ=0  
Area=5262 LoadPat=SLV\_z CoordSys=GLOBAL MultiplierX=0 MultiplierY=0 MultiplierZ=0.397  
Area=5263 LoadPat=SLV\_x CoordSys=GLOBAL MultiplierX=0.442 MultiplierY=0 MultiplierZ=0  
Area=5263 LoadPat=SLV\_y CoordSys=GLOBAL MultiplierX=0 MultiplierY=0.442 MultiplierZ=0  
Area=5263 LoadPat=SLV\_z CoordSys=GLOBAL MultiplierX=0 MultiplierY=0 MultiplierZ=0.397  
Area=5264 LoadPat=SLV\_x CoordSys=GLOBAL MultiplierX=0.442 MultiplierY=0 MultiplierZ=0  
Area=5264 LoadPat=SLV\_y CoordSys=GLOBAL MultiplierX=0 MultiplierY=0.442 MultiplierZ=0  
Area=5264 LoadPat=SLV\_z CoordSys=GLOBAL MultiplierX=0 MultiplierY=0 MultiplierZ=0.397  
Area=5265 LoadPat=SLV\_x CoordSys=GLOBAL MultiplierX=0.442 MultiplierY=0 MultiplierZ=0  
Area=5265 LoadPat=SLV\_y CoordSys=GLOBAL MultiplierX=0 MultiplierY=0.442 MultiplierZ=0  
Area=5265 LoadPat=SLV\_z CoordSys=GLOBAL MultiplierX=0 MultiplierY=0 MultiplierZ=0.397  
Area=5266 LoadPat=SLV\_x CoordSys=GLOBAL MultiplierX=0.442 MultiplierY=0 MultiplierZ=0  
Area=5266 LoadPat=SLV\_y CoordSys=GLOBAL MultiplierX=0 MultiplierY=0.442 MultiplierZ=0  
Area=5266 LoadPat=SLV\_z CoordSys=GLOBAL MultiplierX=0 MultiplierY=0 MultiplierZ=0.397  
Area=5267 LoadPat=SLV\_x CoordSys=GLOBAL MultiplierX=0.442 MultiplierY=0 MultiplierZ=0  
Area=5267 LoadPat=SLV\_y CoordSys=GLOBAL MultiplierX=0 MultiplierY=0.442 MultiplierZ=0  
Area=5267 LoadPat=SLV\_z CoordSys=GLOBAL MultiplierX=0 MultiplierY=0 MultiplierZ=0.397  
Area=5268 LoadPat=SLV\_x CoordSys=GLOBAL MultiplierX=0.442 MultiplierY=0 MultiplierZ=0  
Area=5268 LoadPat=SLV\_y CoordSys=GLOBAL MultiplierX=0 MultiplierY=0.442 MultiplierZ=0  
Area=5268 LoadPat=SLV\_z CoordSys=GLOBAL MultiplierX=0 MultiplierY=0 MultiplierZ=0.397  
Area=5269 LoadPat=SLV\_x CoordSys=GLOBAL MultiplierX=0.442 MultiplierY=0 MultiplierZ=0  
Area=5269 LoadPat=SLV\_y CoordSys=GLOBAL MultiplierX=0 MultiplierY=0.442 MultiplierZ=0  
Area=5269 LoadPat=SLV\_z CoordSys=GLOBAL MultiplierX=0 MultiplierY=0 MultiplierZ=0.397  
Area=5270 LoadPat=SLV\_x CoordSys=GLOBAL MultiplierX=0.442 MultiplierY=0 MultiplierZ=0  
Area=5270 LoadPat=SLV\_y CoordSys=GLOBAL MultiplierX=0 MultiplierY=0.442 MultiplierZ=0  
Area=5270 LoadPat=SLV\_z CoordSys=GLOBAL MultiplierX=0 MultiplierY=0 MultiplierZ=0.397  
Area=5271 LoadPat=SLV\_x CoordSys=GLOBAL MultiplierX=0.442 MultiplierY=0 MultiplierZ=0  
Area=5271 LoadPat=SLV\_y CoordSys=GLOBAL MultiplierX=0 MultiplierY=0.442 MultiplierZ=0  
Area=5271 LoadPat=SLV\_z CoordSys=GLOBAL MultiplierX=0 MultiplierY=0 MultiplierZ=0.397  
Area=5272 LoadPat=SLV\_x CoordSys=GLOBAL MultiplierX=0.442 MultiplierY=0 MultiplierZ=0  
Area=5272 LoadPat=SLV\_y CoordSys=GLOBAL MultiplierX=0 MultiplierY=0.442 MultiplierZ=0  
Area=5272 LoadPat=SLV\_z CoordSys=GLOBAL MultiplierX=0 MultiplierY=0 MultiplierZ=0.397  
Area=5273 LoadPat=SLV\_x CoordSys=GLOBAL MultiplierX=0.442 MultiplierY=0 MultiplierZ=0  
Area=5273 LoadPat=SLV\_y CoordSys=GLOBAL MultiplierX=0 MultiplierY=0.442 MultiplierZ=0  
Area=5273 LoadPat=SLV\_z CoordSys=GLOBAL MultiplierX=0 MultiplierY=0 MultiplierZ=0.397  
Area=5274 LoadPat=SLV\_x CoordSys=GLOBAL MultiplierX=0.442 MultiplierY=0 MultiplierZ=0  
Area=5274 LoadPat=SLV\_y CoordSys=GLOBAL MultiplierX=0 MultiplierY=0.442 MultiplierZ=0  
Area=5274 LoadPat=SLV\_z CoordSys=GLOBAL MultiplierX=0 MultiplierY=0 MultiplierZ=0.397  
Area=5275 LoadPat=SLV\_x CoordSys=GLOBAL MultiplierX=0.442 MultiplierY=0 MultiplierZ=0

APPALTATORE: <b>TELESE S.c.a r.l.</b> Consorzio Telese Società Consortile a Responsabilità Limitata	ITINERARIO NAPOLI – BARI RADDOPPIO TRATTA CANCELLO-BENEVENTO II LOTTO FUNZIONALE FRASSO TELESINO – VITULANO 2° SUBLOTTO TELESE – SAN LORENZO PROGETTO ESECUTIVO					
PROGETTAZIONE: Mandataria: SYSTRA S.A. Mandante: SWS Engineering S.p.A. SYSTRA-SOTECNI S.p.A.						
PONTI E VIADOTTI – VI14 "Struttura ad archi": Tabulato di calcolo – 2 di 2	COMMESSA IF2R	LOTTO 2.2.E.ZZ	CODIFICA CL	DOCUMENTO VI.14.0.0.004	REV. A	FOGLIO 200 di 597

Area=5275 LoadPat=SLV\_y CoordSys=GLOBAL MultiplierX=0 MultiplierY=0.442 MultiplierZ=0  
Area=5275 LoadPat=SLV\_z CoordSys=GLOBAL MultiplierX=0 MultiplierY=0 MultiplierZ=0.397  
Area=5276 LoadPat=SLV\_x CoordSys=GLOBAL MultiplierX=0.442 MultiplierY=0 MultiplierZ=0  
Area=5276 LoadPat=SLV\_y CoordSys=GLOBAL MultiplierX=0 MultiplierY=0.442 MultiplierZ=0  
Area=5276 LoadPat=SLV\_z CoordSys=GLOBAL MultiplierX=0 MultiplierY=0 MultiplierZ=0.397  
Area=5277 LoadPat=SLV\_x CoordSys=GLOBAL MultiplierX=0.442 MultiplierY=0 MultiplierZ=0  
Area=5277 LoadPat=SLV\_y CoordSys=GLOBAL MultiplierX=0 MultiplierY=0.442 MultiplierZ=0  
Area=5277 LoadPat=SLV\_z CoordSys=GLOBAL MultiplierX=0 MultiplierY=0 MultiplierZ=0.397  
Area=5278 LoadPat=SLV\_x CoordSys=GLOBAL MultiplierX=0.442 MultiplierY=0 MultiplierZ=0  
Area=5278 LoadPat=SLV\_y CoordSys=GLOBAL MultiplierX=0 MultiplierY=0.442 MultiplierZ=0  
Area=5278 LoadPat=SLV\_z CoordSys=GLOBAL MultiplierX=0 MultiplierY=0 MultiplierZ=0.397  
Area=5279 LoadPat=SLV\_x CoordSys=GLOBAL MultiplierX=0.442 MultiplierY=0 MultiplierZ=0  
Area=5279 LoadPat=SLV\_y CoordSys=GLOBAL MultiplierX=0 MultiplierY=0.442 MultiplierZ=0  
Area=5279 LoadPat=SLV\_z CoordSys=GLOBAL MultiplierX=0 MultiplierY=0 MultiplierZ=0.397  
Area=5280 LoadPat=SLV\_x CoordSys=GLOBAL MultiplierX=0.442 MultiplierY=0 MultiplierZ=0  
Area=5280 LoadPat=SLV\_y CoordSys=GLOBAL MultiplierX=0 MultiplierY=0.442 MultiplierZ=0  
Area=5280 LoadPat=SLV\_z CoordSys=GLOBAL MultiplierX=0 MultiplierY=0 MultiplierZ=0.397  
Area=5281 LoadPat=SLV\_x CoordSys=GLOBAL MultiplierX=0.442 MultiplierY=0 MultiplierZ=0  
Area=5281 LoadPat=SLV\_y CoordSys=GLOBAL MultiplierX=0 MultiplierY=0.442 MultiplierZ=0  
Area=5281 LoadPat=SLV\_z CoordSys=GLOBAL MultiplierX=0 MultiplierY=0 MultiplierZ=0.397  
Area=5282 LoadPat=SLV\_x CoordSys=GLOBAL MultiplierX=0.442 MultiplierY=0 MultiplierZ=0  
Area=5282 LoadPat=SLV\_y CoordSys=GLOBAL MultiplierX=0 MultiplierY=0.442 MultiplierZ=0  
Area=5282 LoadPat=SLV\_z CoordSys=GLOBAL MultiplierX=0 MultiplierY=0 MultiplierZ=0.397  
Area=5283 LoadPat=SLV\_x CoordSys=GLOBAL MultiplierX=0.442 MultiplierY=0 MultiplierZ=0  
Area=5283 LoadPat=SLV\_y CoordSys=GLOBAL MultiplierX=0 MultiplierY=0.442 MultiplierZ=0  
Area=5283 LoadPat=SLV\_z CoordSys=GLOBAL MultiplierX=0 MultiplierY=0 MultiplierZ=0.397  
Area=5284 LoadPat=SLV\_x CoordSys=GLOBAL MultiplierX=0.442 MultiplierY=0 MultiplierZ=0  
Area=5284 LoadPat=SLV\_y CoordSys=GLOBAL MultiplierX=0 MultiplierY=0.442 MultiplierZ=0  
Area=5284 LoadPat=SLV\_z CoordSys=GLOBAL MultiplierX=0 MultiplierY=0 MultiplierZ=0.397  
Area=5285 LoadPat=SLV\_x CoordSys=GLOBAL MultiplierX=0.442 MultiplierY=0 MultiplierZ=0  
Area=5285 LoadPat=SLV\_y CoordSys=GLOBAL MultiplierX=0 MultiplierY=0.442 MultiplierZ=0  
Area=5285 LoadPat=SLV\_z CoordSys=GLOBAL MultiplierX=0 MultiplierY=0 MultiplierZ=0.397  
Area=5286 LoadPat=SLV\_x CoordSys=GLOBAL MultiplierX=0.442 MultiplierY=0 MultiplierZ=0  
Area=5286 LoadPat=SLV\_y CoordSys=GLOBAL MultiplierX=0 MultiplierY=0.442 MultiplierZ=0  
Area=5286 LoadPat=SLV\_z CoordSys=GLOBAL MultiplierX=0 MultiplierY=0 MultiplierZ=0.397  
Area=5287 LoadPat=SLV\_x CoordSys=GLOBAL MultiplierX=0.442 MultiplierY=0 MultiplierZ=0  
Area=5287 LoadPat=SLV\_y CoordSys=GLOBAL MultiplierX=0 MultiplierY=0.442 MultiplierZ=0  
Area=5287 LoadPat=SLV\_z CoordSys=GLOBAL MultiplierX=0 MultiplierY=0 MultiplierZ=0.397  
Area=5288 LoadPat=SLV\_x CoordSys=GLOBAL MultiplierX=0.442 MultiplierY=0 MultiplierZ=0  
Area=5288 LoadPat=SLV\_y CoordSys=GLOBAL MultiplierX=0 MultiplierY=0.442 MultiplierZ=0  
Area=5288 LoadPat=SLV\_z CoordSys=GLOBAL MultiplierX=0 MultiplierY=0 MultiplierZ=0.397  
Area=5289 LoadPat=SLV\_x CoordSys=GLOBAL MultiplierX=0.442 MultiplierY=0 MultiplierZ=0  
Area=5289 LoadPat=SLV\_y CoordSys=GLOBAL MultiplierX=0 MultiplierY=0.442 MultiplierZ=0  
Area=5289 LoadPat=SLV\_z CoordSys=GLOBAL MultiplierX=0 MultiplierY=0 MultiplierZ=0.397  
Area=5290 LoadPat=SLV\_x CoordSys=GLOBAL MultiplierX=0.442 MultiplierY=0 MultiplierZ=0  
Area=5290 LoadPat=SLV\_y CoordSys=GLOBAL MultiplierX=0 MultiplierY=0.442 MultiplierZ=0  
Area=5290 LoadPat=SLV\_z CoordSys=GLOBAL MultiplierX=0 MultiplierY=0 MultiplierZ=0.397  
Area=5291 LoadPat=SLV\_x CoordSys=GLOBAL MultiplierX=0.442 MultiplierY=0 MultiplierZ=0  
Area=5291 LoadPat=SLV\_y CoordSys=GLOBAL MultiplierX=0 MultiplierY=0.442 MultiplierZ=0  
Area=5291 LoadPat=SLV\_z CoordSys=GLOBAL MultiplierX=0 MultiplierY=0 MultiplierZ=0.397



APPALDATTORE: <b>TELESE</b> S.c.a r.l. Consorzio Telese Società Consortile a Responsabilità Limitata	<b>ITINERARIO NAPOLI – BARI</b> <b>RADDOPPIO TRATTA CANCELLO-BENEVENTO</b> <b>II LOTTO FUNZIONALE FRASSO TELESINO – VITULANO</b> <b>2° SUBLOTTO TELESE – SAN LORENZO</b>  <b>PROGETTO ESECUTIVO</b>					
PROGETTAZIONE: Mandatario: SYSTRA S.A.      Mandante: SWS Engineering S.p.A.      SYSTRA-SOTECNI S.p.A.						
<b>PONTI E VIADOTTI – VI14</b> <b>"Struttura ad archi": Tabulato di calcolo – 2 di 2</b>	<b>COMMESSA</b> <b>IF2R</b>	<b>LOTTO</b> <b>2.2.E.ZZ</b>	<b>CODIFICA</b> <b>CL</b>	<b>DOCUMENTO</b> <b>VI.14.0.0.004</b>	<b>REV.</b> <b>A</b>	<b>FOGLIO</b> <b>201 di 597</b>

Area=5292 LoadPat=SLV\_x CoordSys=GLOBAL MultiplierX=0.442 MultiplierY=0 MultiplierZ=0  
Area=5292 LoadPat=SLV\_y CoordSys=GLOBAL MultiplierX=0 MultiplierY=0.442 MultiplierZ=0  
Area=5292 LoadPat=SLV\_z CoordSys=GLOBAL MultiplierX=0 MultiplierY=0 MultiplierZ=0.397  
Area=5293 LoadPat=SLV\_x CoordSys=GLOBAL MultiplierX=0.442 MultiplierY=0 MultiplierZ=0  
Area=5293 LoadPat=SLV\_y CoordSys=GLOBAL MultiplierX=0 MultiplierY=0.442 MultiplierZ=0  
Area=5293 LoadPat=SLV\_z CoordSys=GLOBAL MultiplierX=0 MultiplierY=0 MultiplierZ=0.397  
Area=5294 LoadPat=SLV\_x CoordSys=GLOBAL MultiplierX=0.442 MultiplierY=0 MultiplierZ=0  
Area=5294 LoadPat=SLV\_y CoordSys=GLOBAL MultiplierX=0 MultiplierY=0.442 MultiplierZ=0  
Area=5294 LoadPat=SLV\_z CoordSys=GLOBAL MultiplierX=0 MultiplierY=0 MultiplierZ=0.397  
Area=5295 LoadPat=SLV\_x CoordSys=GLOBAL MultiplierX=0.442 MultiplierY=0 MultiplierZ=0  
Area=5295 LoadPat=SLV\_y CoordSys=GLOBAL MultiplierX=0 MultiplierY=0.442 MultiplierZ=0  
Area=5295 LoadPat=SLV\_z CoordSys=GLOBAL MultiplierX=0 MultiplierY=0 MultiplierZ=0.397  
Area=5296 LoadPat=SLV\_x CoordSys=GLOBAL MultiplierX=0.442 MultiplierY=0 MultiplierZ=0  
Area=5296 LoadPat=SLV\_y CoordSys=GLOBAL MultiplierX=0 MultiplierY=0.442 MultiplierZ=0  
Area=5296 LoadPat=SLV\_z CoordSys=GLOBAL MultiplierX=0 MultiplierY=0 MultiplierZ=0.397  
Area=5297 LoadPat=SLV\_x CoordSys=GLOBAL MultiplierX=0.442 MultiplierY=0 MultiplierZ=0  
Area=5297 LoadPat=SLV\_y CoordSys=GLOBAL MultiplierX=0 MultiplierY=0.442 MultiplierZ=0  
Area=5297 LoadPat=SLV\_z CoordSys=GLOBAL MultiplierX=0 MultiplierY=0 MultiplierZ=0.397  
Area=5298 LoadPat=SLV\_x CoordSys=GLOBAL MultiplierX=0.442 MultiplierY=0 MultiplierZ=0  
Area=5298 LoadPat=SLV\_y CoordSys=GLOBAL MultiplierX=0 MultiplierY=0.442 MultiplierZ=0  
Area=5298 LoadPat=SLV\_z CoordSys=GLOBAL MultiplierX=0 MultiplierY=0 MultiplierZ=0.397  
Area=5299 LoadPat=SLV\_x CoordSys=GLOBAL MultiplierX=0.442 MultiplierY=0 MultiplierZ=0  
Area=5299 LoadPat=SLV\_y CoordSys=GLOBAL MultiplierX=0 MultiplierY=0.442 MultiplierZ=0  
Area=5299 LoadPat=SLV\_z CoordSys=GLOBAL MultiplierX=0 MultiplierY=0 MultiplierZ=0.397  
Area=5300 LoadPat=SLV\_x CoordSys=GLOBAL MultiplierX=0.442 MultiplierY=0 MultiplierZ=0  
Area=5300 LoadPat=SLV\_y CoordSys=GLOBAL MultiplierX=0 MultiplierY=0.442 MultiplierZ=0  
Area=5300 LoadPat=SLV\_z CoordSys=GLOBAL MultiplierX=0 MultiplierY=0 MultiplierZ=0.397  
Area=5301 LoadPat=SLV\_x CoordSys=GLOBAL MultiplierX=0.442 MultiplierY=0 MultiplierZ=0  
Area=5301 LoadPat=SLV\_y CoordSys=GLOBAL MultiplierX=0 MultiplierY=0.442 MultiplierZ=0  
Area=5301 LoadPat=SLV\_z CoordSys=GLOBAL MultiplierX=0 MultiplierY=0 MultiplierZ=0.397  
Area=5302 LoadPat=SLV\_x CoordSys=GLOBAL MultiplierX=0.442 MultiplierY=0 MultiplierZ=0  
Area=5302 LoadPat=SLV\_y CoordSys=GLOBAL MultiplierX=0 MultiplierY=0.442 MultiplierZ=0  
Area=5302 LoadPat=SLV\_z CoordSys=GLOBAL MultiplierX=0 MultiplierY=0 MultiplierZ=0.397  
Area=5303 LoadPat=SLV\_x CoordSys=GLOBAL MultiplierX=0.442 MultiplierY=0 MultiplierZ=0  
Area=5303 LoadPat=SLV\_y CoordSys=GLOBAL MultiplierX=0 MultiplierY=0.442 MultiplierZ=0  
Area=5303 LoadPat=SLV\_z CoordSys=GLOBAL MultiplierX=0 MultiplierY=0 MultiplierZ=0.397  
Area=5304 LoadPat=SLV\_x CoordSys=GLOBAL MultiplierX=0.442 MultiplierY=0 MultiplierZ=0  
Area=5304 LoadPat=SLV\_y CoordSys=GLOBAL MultiplierX=0 MultiplierY=0.442 MultiplierZ=0  
Area=5304 LoadPat=SLV\_z CoordSys=GLOBAL MultiplierX=0 MultiplierY=0 MultiplierZ=0.397  
Area=5305 LoadPat=SLV\_x CoordSys=GLOBAL MultiplierX=0.442 MultiplierY=0 MultiplierZ=0  
Area=5305 LoadPat=SLV\_y CoordSys=GLOBAL MultiplierX=0 MultiplierY=0.442 MultiplierZ=0  
Area=5305 LoadPat=SLV\_z CoordSys=GLOBAL MultiplierX=0 MultiplierY=0 MultiplierZ=0.397  
Area=5306 LoadPat=SLV\_x CoordSys=GLOBAL MultiplierX=0.442 MultiplierY=0 MultiplierZ=0  
Area=5306 LoadPat=SLV\_y CoordSys=GLOBAL MultiplierX=0 MultiplierY=0.442 MultiplierZ=0  
Area=5306 LoadPat=SLV\_z CoordSys=GLOBAL MultiplierX=0 MultiplierY=0 MultiplierZ=0.397  
Area=5307 LoadPat=SLV\_x CoordSys=GLOBAL MultiplierX=0.442 MultiplierY=0 MultiplierZ=0  
Area=5307 LoadPat=SLV\_y CoordSys=GLOBAL MultiplierX=0 MultiplierY=0.442 MultiplierZ=0  
Area=5307 LoadPat=SLV\_z CoordSys=GLOBAL MultiplierX=0 MultiplierY=0 MultiplierZ=0.397  
Area=5308 LoadPat=SLV\_x CoordSys=GLOBAL MultiplierX=0.442 MultiplierY=0 MultiplierZ=0  
Area=5308 LoadPat=SLV\_y CoordSys=GLOBAL MultiplierX=0 MultiplierY=0.442 MultiplierZ=0  
Area=5308 LoadPat=SLV\_z CoordSys=GLOBAL MultiplierX=0 MultiplierY=0.442 MultiplierZ=0

APPALTATORE: <b>TELESE S.c.a r.l.</b> Consorzio Telese Società Consortile a Responsabilità Limitata	<b>ITINERARIO NAPOLI – BARI</b>					
PROGETTAZIONE: Mandataria: SYSTRA S.A. Mandante: SWS Engineering S.p.A. SYSTRA-SOTECNI S.p.A.	<b>RADDOPPIO TRATTA CANCELLO-BENEVENTO</b>					
	<b>II LOTTO FUNZIONALE FRASSO TELESINO – VITULANO</b>					
	<b>2° SUBLOTTO TELESE – SAN LORENZO</b>					
	<b>PROGETTO ESECUTIVO</b>					
<b>PONTI E VIADOTTI – VI14</b> "Struttura ad archi": Tabulato di calcolo – 2 di 2	COMMESSA IF2R	LOTTO 2.2.E.ZZ	CODIFICA CL	DOCUMENTO VI.14.0.0.004	REV. A	FOGLIO 202 di 597

Area=5308 LoadPat=SLV\_z CoordSys=GLOBAL MultiplierX=0 MultiplierY=0 MultiplierZ=0.397  
Area=5309 LoadPat=SLV\_x CoordSys=GLOBAL MultiplierX=0.442 MultiplierY=0 MultiplierZ=0  
Area=5309 LoadPat=SLV\_y CoordSys=GLOBAL MultiplierX=0 MultiplierY=0.442 MultiplierZ=0  
Area=5309 LoadPat=SLV\_z CoordSys=GLOBAL MultiplierX=0 MultiplierY=0 MultiplierZ=0.397  
Area=5310 LoadPat=SLV\_x CoordSys=GLOBAL MultiplierX=0.442 MultiplierY=0 MultiplierZ=0  
Area=5310 LoadPat=SLV\_y CoordSys=GLOBAL MultiplierX=0 MultiplierY=0.442 MultiplierZ=0  
Area=5310 LoadPat=SLV\_z CoordSys=GLOBAL MultiplierX=0 MultiplierY=0 MultiplierZ=0.397  
Area=5311 LoadPat=SLV\_x CoordSys=GLOBAL MultiplierX=0.442 MultiplierY=0 MultiplierZ=0  
Area=5311 LoadPat=SLV\_y CoordSys=GLOBAL MultiplierX=0 MultiplierY=0.442 MultiplierZ=0  
Area=5311 LoadPat=SLV\_z CoordSys=GLOBAL MultiplierX=0 MultiplierY=0 MultiplierZ=0.397  
Area=5312 LoadPat=SLV\_x CoordSys=GLOBAL MultiplierX=0.442 MultiplierY=0 MultiplierZ=0  
Area=5312 LoadPat=SLV\_y CoordSys=GLOBAL MultiplierX=0 MultiplierY=0.442 MultiplierZ=0  
Area=5312 LoadPat=SLV\_z CoordSys=GLOBAL MultiplierX=0 MultiplierY=0 MultiplierZ=0.397  
Area=5313 LoadPat=SLV\_x CoordSys=GLOBAL MultiplierX=0.442 MultiplierY=0 MultiplierZ=0  
Area=5313 LoadPat=SLV\_y CoordSys=GLOBAL MultiplierX=0 MultiplierY=0.442 MultiplierZ=0  
Area=5313 LoadPat=SLV\_z CoordSys=GLOBAL MultiplierX=0 MultiplierY=0 MultiplierZ=0.397  
Area=5314 LoadPat=SLV\_x CoordSys=GLOBAL MultiplierX=0.442 MultiplierY=0 MultiplierZ=0  
Area=5314 LoadPat=SLV\_y CoordSys=GLOBAL MultiplierX=0 MultiplierY=0.442 MultiplierZ=0  
Area=5314 LoadPat=SLV\_z CoordSys=GLOBAL MultiplierX=0 MultiplierY=0 MultiplierZ=0.397  
Area=5315 LoadPat=SLV\_x CoordSys=GLOBAL MultiplierX=0.442 MultiplierY=0 MultiplierZ=0  
Area=5315 LoadPat=SLV\_y CoordSys=GLOBAL MultiplierX=0 MultiplierY=0.442 MultiplierZ=0  
Area=5315 LoadPat=SLV\_z CoordSys=GLOBAL MultiplierX=0 MultiplierY=0 MultiplierZ=0.397  
Area=5316 LoadPat=SLV\_x CoordSys=GLOBAL MultiplierX=0.442 MultiplierY=0 MultiplierZ=0  
Area=5316 LoadPat=SLV\_y CoordSys=GLOBAL MultiplierX=0 MultiplierY=0.442 MultiplierZ=0  
Area=5316 LoadPat=SLV\_z CoordSys=GLOBAL MultiplierX=0 MultiplierY=0 MultiplierZ=0.397  
Area=5317 LoadPat=SLV\_x CoordSys=GLOBAL MultiplierX=0.442 MultiplierY=0 MultiplierZ=0  
Area=5317 LoadPat=SLV\_y CoordSys=GLOBAL MultiplierX=0 MultiplierY=0.442 MultiplierZ=0  
Area=5317 LoadPat=SLV\_z CoordSys=GLOBAL MultiplierX=0 MultiplierY=0 MultiplierZ=0.397  
Area=5318 LoadPat=SLV\_x CoordSys=GLOBAL MultiplierX=0.442 MultiplierY=0 MultiplierZ=0  
Area=5318 LoadPat=SLV\_y CoordSys=GLOBAL MultiplierX=0 MultiplierY=0.442 MultiplierZ=0  
Area=5318 LoadPat=SLV\_z CoordSys=GLOBAL MultiplierX=0 MultiplierY=0 MultiplierZ=0.397  
Area=5319 LoadPat=SLV\_x CoordSys=GLOBAL MultiplierX=0.442 MultiplierY=0 MultiplierZ=0  
Area=5319 LoadPat=SLV\_y CoordSys=GLOBAL MultiplierX=0 MultiplierY=0.442 MultiplierZ=0  
Area=5319 LoadPat=SLV\_z CoordSys=GLOBAL MultiplierX=0 MultiplierY=0 MultiplierZ=0.397  
Area=5320 LoadPat=SLV\_x CoordSys=GLOBAL MultiplierX=0.442 MultiplierY=0 MultiplierZ=0  
Area=5320 LoadPat=SLV\_y CoordSys=GLOBAL MultiplierX=0 MultiplierY=0.442 MultiplierZ=0  
Area=5320 LoadPat=SLV\_z CoordSys=GLOBAL MultiplierX=0 MultiplierY=0 MultiplierZ=0.397  
Area=5321 LoadPat=SLV\_x CoordSys=GLOBAL MultiplierX=0.442 MultiplierY=0 MultiplierZ=0  
Area=5321 LoadPat=SLV\_y CoordSys=GLOBAL MultiplierX=0 MultiplierY=0.442 MultiplierZ=0  
Area=5321 LoadPat=SLV\_z CoordSys=GLOBAL MultiplierX=0 MultiplierY=0 MultiplierZ=0.397  
Area=5322 LoadPat=SLV\_x CoordSys=GLOBAL MultiplierX=0.442 MultiplierY=0 MultiplierZ=0  
Area=5322 LoadPat=SLV\_y CoordSys=GLOBAL MultiplierX=0 MultiplierY=0.442 MultiplierZ=0  
Area=5322 LoadPat=SLV\_z CoordSys=GLOBAL MultiplierX=0 MultiplierY=0 MultiplierZ=0.397  
Area=5323 LoadPat=SLV\_x CoordSys=GLOBAL MultiplierX=0.442 MultiplierY=0 MultiplierZ=0  
Area=5323 LoadPat=SLV\_y CoordSys=GLOBAL MultiplierX=0 MultiplierY=0.442 MultiplierZ=0  
Area=5323 LoadPat=SLV\_z CoordSys=GLOBAL MultiplierX=0 MultiplierY=0 MultiplierZ=0.397  
Area=5324 LoadPat=SLV\_x CoordSys=GLOBAL MultiplierX=0.442 MultiplierY=0 MultiplierZ=0  
Area=5324 LoadPat=SLV\_y CoordSys=GLOBAL MultiplierX=0 MultiplierY=0.442 MultiplierZ=0  
Area=5324 LoadPat=SLV\_z CoordSys=GLOBAL MultiplierX=0 MultiplierY=0 MultiplierZ=0.397  
Area=5325 LoadPat=SLV\_x CoordSys=GLOBAL MultiplierX=0.442 MultiplierY=0 MultiplierZ=0

APPALTATORE: <b>TELESE S.c.a r.l.</b> Consorzio Telese Società Consortile a Responsabilità Limitata	<b>ITINERARIO NAPOLI – BARI</b> <b>RADDOPPIO TRATTA CANCELLO-BENEVENTO</b> <b>II LOTTO FUNZIONALE FRASSO TELESINO – VITULANO</b> <b>2° SUBLOTTO TELESE – SAN LORENZO</b> <b>PROGETTO ESECUTIVO</b>
PROGETTAZIONE: Mandataria: <b>SYSTRA S.A.</b> Mandante: <b>SWS Engineering S.p.A.</b> <b>SYSTRA-SOTECNI S.p.A.</b>	COMMESSA <b>IF2R</b> LOTTO <b>2.2.E.ZZ</b> CODIFICA <b>CL</b> DOCUMENTO <b>VI.14.0.0.004</b> REV. <b>A</b> FOGLIO <b>203 di 597</b>
<b>PONTI E VIADOTTI – VI14</b> <b>"Struttura ad archi": Tabulato di calcolo – 2 di 2</b>	

Area=5325 LoadPat=SLV\_y CoordSys=GLOBAL MultiplierX=0 MultiplierY=0.442 MultiplierZ=0  
Area=5325 LoadPat=SLV\_z CoordSys=GLOBAL MultiplierX=0 MultiplierY=0 MultiplierZ=0.397  
Area=5326 LoadPat=SLV\_x CoordSys=GLOBAL MultiplierX=0.442 MultiplierY=0 MultiplierZ=0  
Area=5326 LoadPat=SLV\_y CoordSys=GLOBAL MultiplierX=0 MultiplierY=0.442 MultiplierZ=0  
Area=5326 LoadPat=SLV\_z CoordSys=GLOBAL MultiplierX=0 MultiplierY=0 MultiplierZ=0.397  
Area=5327 LoadPat=SLV\_x CoordSys=GLOBAL MultiplierX=0.442 MultiplierY=0 MultiplierZ=0  
Area=5327 LoadPat=SLV\_y CoordSys=GLOBAL MultiplierX=0 MultiplierY=0.442 MultiplierZ=0  
Area=5327 LoadPat=SLV\_z CoordSys=GLOBAL MultiplierX=0 MultiplierY=0 MultiplierZ=0.397  
Area=5328 LoadPat=SLV\_x CoordSys=GLOBAL MultiplierX=0.442 MultiplierY=0 MultiplierZ=0  
Area=5328 LoadPat=SLV\_y CoordSys=GLOBAL MultiplierX=0 MultiplierY=0.442 MultiplierZ=0  
Area=5328 LoadPat=SLV\_z CoordSys=GLOBAL MultiplierX=0 MultiplierY=0 MultiplierZ=0.397  
Area=5329 LoadPat=SLV\_x CoordSys=GLOBAL MultiplierX=0.442 MultiplierY=0 MultiplierZ=0  
Area=5329 LoadPat=SLV\_y CoordSys=GLOBAL MultiplierX=0 MultiplierY=0.442 MultiplierZ=0  
Area=5329 LoadPat=SLV\_z CoordSys=GLOBAL MultiplierX=0 MultiplierY=0 MultiplierZ=0.397  
Area=5330 LoadPat=SLV\_x CoordSys=GLOBAL MultiplierX=0.442 MultiplierY=0 MultiplierZ=0  
Area=5330 LoadPat=SLV\_y CoordSys=GLOBAL MultiplierX=0 MultiplierY=0.442 MultiplierZ=0  
Area=5330 LoadPat=SLV\_z CoordSys=GLOBAL MultiplierX=0 MultiplierY=0 MultiplierZ=0.397  
Area=5331 LoadPat=SLV\_x CoordSys=GLOBAL MultiplierX=0.442 MultiplierY=0 MultiplierZ=0  
Area=5331 LoadPat=SLV\_y CoordSys=GLOBAL MultiplierX=0 MultiplierY=0.442 MultiplierZ=0  
Area=5331 LoadPat=SLV\_z CoordSys=GLOBAL MultiplierX=0 MultiplierY=0 MultiplierZ=0.397  
Area=5332 LoadPat=SLV\_x CoordSys=GLOBAL MultiplierX=0.442 MultiplierY=0 MultiplierZ=0  
Area=5332 LoadPat=SLV\_y CoordSys=GLOBAL MultiplierX=0 MultiplierY=0.442 MultiplierZ=0  
Area=5332 LoadPat=SLV\_z CoordSys=GLOBAL MultiplierX=0 MultiplierY=0 MultiplierZ=0.397  
Area=5333 LoadPat=SLV\_x CoordSys=GLOBAL MultiplierX=0.442 MultiplierY=0 MultiplierZ=0  
Area=5333 LoadPat=SLV\_y CoordSys=GLOBAL MultiplierX=0 MultiplierY=0.442 MultiplierZ=0  
Area=5333 LoadPat=SLV\_z CoordSys=GLOBAL MultiplierX=0 MultiplierY=0 MultiplierZ=0.397  
Area=5334 LoadPat=SLV\_x CoordSys=GLOBAL MultiplierX=0.442 MultiplierY=0 MultiplierZ=0  
Area=5334 LoadPat=SLV\_y CoordSys=GLOBAL MultiplierX=0 MultiplierY=0.442 MultiplierZ=0  
Area=5334 LoadPat=SLV\_z CoordSys=GLOBAL MultiplierX=0 MultiplierY=0 MultiplierZ=0.397  
Area=5335 LoadPat=SLV\_x CoordSys=GLOBAL MultiplierX=0.442 MultiplierY=0 MultiplierZ=0  
Area=5335 LoadPat=SLV\_y CoordSys=GLOBAL MultiplierX=0 MultiplierY=0.442 MultiplierZ=0  
Area=5335 LoadPat=SLV\_z CoordSys=GLOBAL MultiplierX=0 MultiplierY=0 MultiplierZ=0.397  
Area=5336 LoadPat=SLV\_x CoordSys=GLOBAL MultiplierX=0.442 MultiplierY=0 MultiplierZ=0  
Area=5336 LoadPat=SLV\_y CoordSys=GLOBAL MultiplierX=0 MultiplierY=0.442 MultiplierZ=0  
Area=5336 LoadPat=SLV\_z CoordSys=GLOBAL MultiplierX=0 MultiplierY=0 MultiplierZ=0.397  
Area=5337 LoadPat=SLV\_x CoordSys=GLOBAL MultiplierX=0.442 MultiplierY=0 MultiplierZ=0  
Area=5337 LoadPat=SLV\_y CoordSys=GLOBAL MultiplierX=0 MultiplierY=0.442 MultiplierZ=0  
Area=5337 LoadPat=SLV\_z CoordSys=GLOBAL MultiplierX=0 MultiplierY=0 MultiplierZ=0.397  
Area=5338 LoadPat=SLV\_x CoordSys=GLOBAL MultiplierX=0.442 MultiplierY=0 MultiplierZ=0  
Area=5338 LoadPat=SLV\_y CoordSys=GLOBAL MultiplierX=0 MultiplierY=0.442 MultiplierZ=0  
Area=5338 LoadPat=SLV\_z CoordSys=GLOBAL MultiplierX=0 MultiplierY=0 MultiplierZ=0.397  
Area=5339 LoadPat=SLV\_x CoordSys=GLOBAL MultiplierX=0.442 MultiplierY=0 MultiplierZ=0  
Area=5339 LoadPat=SLV\_y CoordSys=GLOBAL MultiplierX=0 MultiplierY=0.442 MultiplierZ=0  
Area=5339 LoadPat=SLV\_z CoordSys=GLOBAL MultiplierX=0 MultiplierY=0 MultiplierZ=0.397  
Area=5340 LoadPat=SLV\_x CoordSys=GLOBAL MultiplierX=0.442 MultiplierY=0 MultiplierZ=0  
Area=5340 LoadPat=SLV\_y CoordSys=GLOBAL MultiplierX=0 MultiplierY=0.442 MultiplierZ=0  
Area=5340 LoadPat=SLV\_z CoordSys=GLOBAL MultiplierX=0 MultiplierY=0 MultiplierZ=0.397  
Area=5341 LoadPat=SLV\_x CoordSys=GLOBAL MultiplierX=0.442 MultiplierY=0 MultiplierZ=0  
Area=5341 LoadPat=SLV\_y CoordSys=GLOBAL MultiplierX=0 MultiplierY=0.442 MultiplierZ=0  
Area=5341 LoadPat=SLV\_z CoordSys=GLOBAL MultiplierX=0 MultiplierY=0 MultiplierZ=0.397

APPALTATORE: <b>TELESE S.c.a r.l.</b> Consorzio Telese Società Consortile a Responsabilità Limitata	<b>ITINERARIO NAPOLI – BARI</b> <b>RADDOPPIO TRATTA CANCELLO-BENEVENTO</b> <b>II LOTTO FUNZIONALE FRASSO TELESINO – VITULANO</b> <b>2° SUBLOTTO TELESE – SAN LORENZO</b> <b>PROGETTO ESECUTIVO</b>
PROGETTAZIONE: Mandataria: <b>SYSTRA S.A.</b> Mandante: <b>SWS Engineering S.p.A.</b> <b>SYSTRA-SOTECNI S.p.A.</b>	COMMESSA <b>IF2R</b> LOTTO <b>2.2.E.ZZ</b> CODIFICA <b>CL</b> DOCUMENTO <b>VI.14.0.0.004</b> REV. <b>A</b> FOGLIO <b>204 di 597</b>
<b>PONTI E VIADOTTI – VI14</b> <b>"Struttura ad archi": Tabulato di calcolo – 2 di 2</b>	

Area=5342 LoadPat=SLV\_x CoordSys=GLOBAL MultiplierX=0.442 MultiplierY=0 MultiplierZ=0  
Area=5342 LoadPat=SLV\_y CoordSys=GLOBAL MultiplierX=0 MultiplierY=0.442 MultiplierZ=0  
Area=5342 LoadPat=SLV\_z CoordSys=GLOBAL MultiplierX=0 MultiplierY=0 MultiplierZ=0.397  
Area=5343 LoadPat=SLV\_x CoordSys=GLOBAL MultiplierX=0.442 MultiplierY=0 MultiplierZ=0  
Area=5343 LoadPat=SLV\_y CoordSys=GLOBAL MultiplierX=0 MultiplierY=0.442 MultiplierZ=0  
Area=5343 LoadPat=SLV\_z CoordSys=GLOBAL MultiplierX=0 MultiplierY=0 MultiplierZ=0.397  
Area=5344 LoadPat=SLV\_x CoordSys=GLOBAL MultiplierX=0.442 MultiplierY=0 MultiplierZ=0  
Area=5344 LoadPat=SLV\_y CoordSys=GLOBAL MultiplierX=0 MultiplierY=0.442 MultiplierZ=0  
Area=5344 LoadPat=SLV\_z CoordSys=GLOBAL MultiplierX=0 MultiplierY=0 MultiplierZ=0.397  
Area=5345 LoadPat=SLV\_x CoordSys=GLOBAL MultiplierX=0.442 MultiplierY=0 MultiplierZ=0  
Area=5345 LoadPat=SLV\_y CoordSys=GLOBAL MultiplierX=0 MultiplierY=0.442 MultiplierZ=0  
Area=5345 LoadPat=SLV\_z CoordSys=GLOBAL MultiplierX=0 MultiplierY=0 MultiplierZ=0.397  
Area=5346 LoadPat=SLV\_x CoordSys=GLOBAL MultiplierX=0.442 MultiplierY=0 MultiplierZ=0  
Area=5346 LoadPat=SLV\_y CoordSys=GLOBAL MultiplierX=0 MultiplierY=0.442 MultiplierZ=0  
Area=5346 LoadPat=SLV\_z CoordSys=GLOBAL MultiplierX=0 MultiplierY=0 MultiplierZ=0.397  
Area=5347 LoadPat=SLV\_x CoordSys=GLOBAL MultiplierX=0.442 MultiplierY=0 MultiplierZ=0  
Area=5347 LoadPat=SLV\_y CoordSys=GLOBAL MultiplierX=0 MultiplierY=0.442 MultiplierZ=0  
Area=5347 LoadPat=SLV\_z CoordSys=GLOBAL MultiplierX=0 MultiplierY=0 MultiplierZ=0.397  
Area=5348 LoadPat=SLV\_x CoordSys=GLOBAL MultiplierX=0.442 MultiplierY=0 MultiplierZ=0  
Area=5348 LoadPat=SLV\_y CoordSys=GLOBAL MultiplierX=0 MultiplierY=0.442 MultiplierZ=0  
Area=5348 LoadPat=SLV\_z CoordSys=GLOBAL MultiplierX=0 MultiplierY=0 MultiplierZ=0.397  
Area=5349 LoadPat=SLV\_x CoordSys=GLOBAL MultiplierX=0.442 MultiplierY=0 MultiplierZ=0  
Area=5349 LoadPat=SLV\_y CoordSys=GLOBAL MultiplierX=0 MultiplierY=0.442 MultiplierZ=0  
Area=5349 LoadPat=SLV\_z CoordSys=GLOBAL MultiplierX=0 MultiplierY=0 MultiplierZ=0.397  
Area=5350 LoadPat=SLV\_x CoordSys=GLOBAL MultiplierX=0.442 MultiplierY=0 MultiplierZ=0  
Area=5350 LoadPat=SLV\_y CoordSys=GLOBAL MultiplierX=0 MultiplierY=0.442 MultiplierZ=0  
Area=5350 LoadPat=SLV\_z CoordSys=GLOBAL MultiplierX=0 MultiplierY=0 MultiplierZ=0.397  
Area=5351 LoadPat=SLV\_x CoordSys=GLOBAL MultiplierX=0.442 MultiplierY=0 MultiplierZ=0  
Area=5351 LoadPat=SLV\_y CoordSys=GLOBAL MultiplierX=0 MultiplierY=0.442 MultiplierZ=0  
Area=5351 LoadPat=SLV\_z CoordSys=GLOBAL MultiplierX=0 MultiplierY=0 MultiplierZ=0.397  
Area=5352 LoadPat=SLV\_x CoordSys=GLOBAL MultiplierX=0.442 MultiplierY=0 MultiplierZ=0  
Area=5352 LoadPat=SLV\_y CoordSys=GLOBAL MultiplierX=0 MultiplierY=0.442 MultiplierZ=0  
Area=5352 LoadPat=SLV\_z CoordSys=GLOBAL MultiplierX=0 MultiplierY=0 MultiplierZ=0.397  
Area=5353 LoadPat=SLV\_x CoordSys=GLOBAL MultiplierX=0.442 MultiplierY=0 MultiplierZ=0  
Area=5353 LoadPat=SLV\_y CoordSys=GLOBAL MultiplierX=0 MultiplierY=0.442 MultiplierZ=0  
Area=5353 LoadPat=SLV\_z CoordSys=GLOBAL MultiplierX=0 MultiplierY=0 MultiplierZ=0.397  
Area=5354 LoadPat=SLV\_x CoordSys=GLOBAL MultiplierX=0.442 MultiplierY=0 MultiplierZ=0  
Area=5354 LoadPat=SLV\_y CoordSys=GLOBAL MultiplierX=0 MultiplierY=0.442 MultiplierZ=0  
Area=5354 LoadPat=SLV\_z CoordSys=GLOBAL MultiplierX=0 MultiplierY=0 MultiplierZ=0.397  
Area=5355 LoadPat=SLV\_x CoordSys=GLOBAL MultiplierX=0.442 MultiplierY=0 MultiplierZ=0  
Area=5355 LoadPat=SLV\_y CoordSys=GLOBAL MultiplierX=0 MultiplierY=0.442 MultiplierZ=0  
Area=5355 LoadPat=SLV\_z CoordSys=GLOBAL MultiplierX=0 MultiplierY=0 MultiplierZ=0.397  
Area=5356 LoadPat=SLV\_x CoordSys=GLOBAL MultiplierX=0.442 MultiplierY=0 MultiplierZ=0  
Area=5356 LoadPat=SLV\_y CoordSys=GLOBAL MultiplierX=0 MultiplierY=0.442 MultiplierZ=0  
Area=5356 LoadPat=SLV\_z CoordSys=GLOBAL MultiplierX=0 MultiplierY=0 MultiplierZ=0.397  
Area=5357 LoadPat=SLV\_x CoordSys=GLOBAL MultiplierX=0.442 MultiplierY=0 MultiplierZ=0  
Area=5357 LoadPat=SLV\_y CoordSys=GLOBAL MultiplierX=0 MultiplierY=0.442 MultiplierZ=0  
Area=5357 LoadPat=SLV\_z CoordSys=GLOBAL MultiplierX=0 MultiplierY=0 MultiplierZ=0.397  
Area=5358 LoadPat=SLV\_x CoordSys=GLOBAL MultiplierX=0.442 MultiplierY=0 MultiplierZ=0  
Area=5358 LoadPat=SLV\_y CoordSys=GLOBAL MultiplierX=0 MultiplierY=0.442 MultiplierZ=0

APPALTATORE: <b>TELESE S.c.a r.l.</b> Consorzio Telese Società Consortile a Responsabilità Limitata	<b>ITINERARIO NAPOLI – BARI</b> <b>RADDOPPIO TRATTA CANCELLO-BENEVENTO</b> <b>II LOTTO FUNZIONALE FRASSO TELESINO – VITULANO</b> <b>2° SUBLOTTO TELESE – SAN LORENZO</b> <b>PROGETTO ESECUTIVO</b>						
PROGETTAZIONE: Mandataria: <b>SYSTRA S.A.</b> Mandante: <b>SWS Engineering S.p.A.</b> <b>SYSTRA-SOTECNI S.p.A.</b>	<table border="1"> <tr> <td data-bbox="766 331 901 369">           COMMESSA  <b>IF2R</b> </td> <td data-bbox="901 331 1013 369">           LOTTO  <b>2.2.E.ZZ</b> </td> <td data-bbox="1013 331 1125 369">           CODIFICA  <b>CL</b> </td> <td data-bbox="1125 331 1284 369">           DOCUMENTO  <b>VI.14.0.0.004</b> </td> <td data-bbox="1284 331 1364 369">           REV.  <b>A</b> </td> <td data-bbox="1364 331 1476 369">           FOGLIO  <b>205 di 597</b> </td> </tr> </table>	COMMESSA <b>IF2R</b>	LOTTO <b>2.2.E.ZZ</b>	CODIFICA <b>CL</b>	DOCUMENTO <b>VI.14.0.0.004</b>	REV. <b>A</b>	FOGLIO <b>205 di 597</b>
COMMESSA <b>IF2R</b>	LOTTO <b>2.2.E.ZZ</b>	CODIFICA <b>CL</b>	DOCUMENTO <b>VI.14.0.0.004</b>	REV. <b>A</b>	FOGLIO <b>205 di 597</b>		
<b>PONTI E VIADOTTI – VI14</b> <b>"Struttura ad archi": Tabulato di calcolo – 2 di 2</b>							

Area=5358 LoadPat=SLV\_z CoordSys=GLOBAL MultiplierX=0 MultiplierY=0 MultiplierZ=0.397  
Area=5359 LoadPat=SLV\_x CoordSys=GLOBAL MultiplierX=0.442 MultiplierY=0 MultiplierZ=0  
Area=5359 LoadPat=SLV\_y CoordSys=GLOBAL MultiplierX=0 MultiplierY=0.442 MultiplierZ=0  
Area=5359 LoadPat=SLV\_z CoordSys=GLOBAL MultiplierX=0 MultiplierY=0 MultiplierZ=0.397  
Area=5360 LoadPat=SLV\_x CoordSys=GLOBAL MultiplierX=0.442 MultiplierY=0 MultiplierZ=0  
Area=5360 LoadPat=SLV\_y CoordSys=GLOBAL MultiplierX=0 MultiplierY=0.442 MultiplierZ=0  
Area=5360 LoadPat=SLV\_z CoordSys=GLOBAL MultiplierX=0 MultiplierY=0 MultiplierZ=0.397  
Area=5361 LoadPat=SLV\_x CoordSys=GLOBAL MultiplierX=0.442 MultiplierY=0 MultiplierZ=0  
Area=5361 LoadPat=SLV\_y CoordSys=GLOBAL MultiplierX=0 MultiplierY=0.442 MultiplierZ=0  
Area=5361 LoadPat=SLV\_z CoordSys=GLOBAL MultiplierX=0 MultiplierY=0 MultiplierZ=0.397  
Area=5362 LoadPat=SLV\_x CoordSys=GLOBAL MultiplierX=0.442 MultiplierY=0 MultiplierZ=0  
Area=5362 LoadPat=SLV\_y CoordSys=GLOBAL MultiplierX=0 MultiplierY=0.442 MultiplierZ=0  
Area=5362 LoadPat=SLV\_z CoordSys=GLOBAL MultiplierX=0 MultiplierY=0 MultiplierZ=0.397  
Area=5363 LoadPat=SLV\_x CoordSys=GLOBAL MultiplierX=0.442 MultiplierY=0 MultiplierZ=0  
Area=5363 LoadPat=SLV\_y CoordSys=GLOBAL MultiplierX=0 MultiplierY=0.442 MultiplierZ=0  
Area=5363 LoadPat=SLV\_z CoordSys=GLOBAL MultiplierX=0 MultiplierY=0 MultiplierZ=0.397  
Area=5364 LoadPat=SLV\_x CoordSys=GLOBAL MultiplierX=0.442 MultiplierY=0 MultiplierZ=0  
Area=5364 LoadPat=SLV\_y CoordSys=GLOBAL MultiplierX=0 MultiplierY=0.442 MultiplierZ=0  
Area=5364 LoadPat=SLV\_z CoordSys=GLOBAL MultiplierX=0 MultiplierY=0 MultiplierZ=0.397  
Area=5365 LoadPat=SLV\_x CoordSys=GLOBAL MultiplierX=0.442 MultiplierY=0 MultiplierZ=0  
Area=5365 LoadPat=SLV\_y CoordSys=GLOBAL MultiplierX=0 MultiplierY=0.442 MultiplierZ=0  
Area=5365 LoadPat=SLV\_z CoordSys=GLOBAL MultiplierX=0 MultiplierY=0 MultiplierZ=0.397  
Area=5366 LoadPat=SLV\_x CoordSys=GLOBAL MultiplierX=0.442 MultiplierY=0 MultiplierZ=0  
Area=5366 LoadPat=SLV\_y CoordSys=GLOBAL MultiplierX=0 MultiplierY=0.442 MultiplierZ=0  
Area=5366 LoadPat=SLV\_z CoordSys=GLOBAL MultiplierX=0 MultiplierY=0 MultiplierZ=0.397  
Area=5367 LoadPat=SLV\_x CoordSys=GLOBAL MultiplierX=0.442 MultiplierY=0 MultiplierZ=0  
Area=5367 LoadPat=SLV\_y CoordSys=GLOBAL MultiplierX=0 MultiplierY=0.442 MultiplierZ=0  
Area=5367 LoadPat=SLV\_z CoordSys=GLOBAL MultiplierX=0 MultiplierY=0 MultiplierZ=0.397  
Area=5368 LoadPat=SLV\_x CoordSys=GLOBAL MultiplierX=0.442 MultiplierY=0 MultiplierZ=0  
Area=5368 LoadPat=SLV\_y CoordSys=GLOBAL MultiplierX=0 MultiplierY=0.442 MultiplierZ=0  
Area=5368 LoadPat=SLV\_z CoordSys=GLOBAL MultiplierX=0 MultiplierY=0 MultiplierZ=0.397  
Area=5369 LoadPat=SLV\_x CoordSys=GLOBAL MultiplierX=0.442 MultiplierY=0 MultiplierZ=0  
Area=5369 LoadPat=SLV\_y CoordSys=GLOBAL MultiplierX=0 MultiplierY=0.442 MultiplierZ=0  
Area=5369 LoadPat=SLV\_z CoordSys=GLOBAL MultiplierX=0 MultiplierY=0 MultiplierZ=0.397  
Area=5370 LoadPat=SLV\_x CoordSys=GLOBAL MultiplierX=0.442 MultiplierY=0 MultiplierZ=0  
Area=5370 LoadPat=SLV\_y CoordSys=GLOBAL MultiplierX=0 MultiplierY=0.442 MultiplierZ=0  
Area=5370 LoadPat=SLV\_z CoordSys=GLOBAL MultiplierX=0 MultiplierY=0 MultiplierZ=0.397  
Area=5371 LoadPat=SLV\_x CoordSys=GLOBAL MultiplierX=0.442 MultiplierY=0 MultiplierZ=0  
Area=5371 LoadPat=SLV\_y CoordSys=GLOBAL MultiplierX=0 MultiplierY=0.442 MultiplierZ=0  
Area=5371 LoadPat=SLV\_z CoordSys=GLOBAL MultiplierX=0 MultiplierY=0 MultiplierZ=0.397  
Area=5372 LoadPat=SLV\_x CoordSys=GLOBAL MultiplierX=0.442 MultiplierY=0 MultiplierZ=0  
Area=5372 LoadPat=SLV\_y CoordSys=GLOBAL MultiplierX=0 MultiplierY=0.442 MultiplierZ=0  
Area=5372 LoadPat=SLV\_z CoordSys=GLOBAL MultiplierX=0 MultiplierY=0 MultiplierZ=0.397  
Area=5373 LoadPat=SLV\_x CoordSys=GLOBAL MultiplierX=0.442 MultiplierY=0 MultiplierZ=0  
Area=5373 LoadPat=SLV\_y CoordSys=GLOBAL MultiplierX=0 MultiplierY=0.442 MultiplierZ=0  
Area=5373 LoadPat=SLV\_z CoordSys=GLOBAL MultiplierX=0 MultiplierY=0 MultiplierZ=0.397  
Area=5374 LoadPat=SLV\_x CoordSys=GLOBAL MultiplierX=0.442 MultiplierY=0 MultiplierZ=0  
Area=5374 LoadPat=SLV\_y CoordSys=GLOBAL MultiplierX=0 MultiplierY=0.442 MultiplierZ=0  
Area=5374 LoadPat=SLV\_z CoordSys=GLOBAL MultiplierX=0 MultiplierY=0 MultiplierZ=0.397  
Area=5375 LoadPat=SLV\_x CoordSys=GLOBAL MultiplierX=0.442 MultiplierY=0 MultiplierZ=0

APPALTATORE: <b>TELESE S.c.a r.l.</b> Consorzio Telese Società Consortile a Responsabilità Limitata	ITINERARIO NAPOLI – BARI RADDOPPIO TRATTA CANCELLO-BENEVENTO II LOTTO FUNZIONALE FRASSO TELESINO – VITULANO 2° SUBLOTTO TELESE – SAN LORENZO PROGETTO ESECUTIVO					
PROGETTAZIONE: Mandataria: SYSTRA S.A. Mandante: SWS Engineering S.p.A. SYSTRA-SOTECNI S.p.A.						
PONTI E VIADOTTI – VI14 "Struttura ad archi": Tabulato di calcolo – 2 di 2	COMMESSA IF2R	LOTTO 2.2.E.ZZ	CODIFICA CL	DOCUMENTO VI.14.0.0.004	REV. A	FOGLIO 206 di 597

Area=5375 LoadPat=SLV\_y CoordSys=GLOBAL MultiplierX=0 MultiplierY=0.442 MultiplierZ=0  
Area=5375 LoadPat=SLV\_z CoordSys=GLOBAL MultiplierX=0 MultiplierY=0 MultiplierZ=0.397  
Area=5376 LoadPat=SLV\_x CoordSys=GLOBAL MultiplierX=0.442 MultiplierY=0 MultiplierZ=0  
Area=5376 LoadPat=SLV\_y CoordSys=GLOBAL MultiplierX=0 MultiplierY=0.442 MultiplierZ=0  
Area=5376 LoadPat=SLV\_z CoordSys=GLOBAL MultiplierX=0 MultiplierY=0 MultiplierZ=0.397  
Area=5377 LoadPat=SLV\_x CoordSys=GLOBAL MultiplierX=0.442 MultiplierY=0 MultiplierZ=0  
Area=5377 LoadPat=SLV\_y CoordSys=GLOBAL MultiplierX=0 MultiplierY=0.442 MultiplierZ=0  
Area=5377 LoadPat=SLV\_z CoordSys=GLOBAL MultiplierX=0 MultiplierY=0 MultiplierZ=0.397  
Area=5378 LoadPat=SLV\_x CoordSys=GLOBAL MultiplierX=0.442 MultiplierY=0 MultiplierZ=0  
Area=5378 LoadPat=SLV\_y CoordSys=GLOBAL MultiplierX=0 MultiplierY=0.442 MultiplierZ=0  
Area=5378 LoadPat=SLV\_z CoordSys=GLOBAL MultiplierX=0 MultiplierY=0 MultiplierZ=0.397  
Area=5379 LoadPat=SLV\_x CoordSys=GLOBAL MultiplierX=0.442 MultiplierY=0 MultiplierZ=0  
Area=5379 LoadPat=SLV\_y CoordSys=GLOBAL MultiplierX=0 MultiplierY=0.442 MultiplierZ=0  
Area=5379 LoadPat=SLV\_z CoordSys=GLOBAL MultiplierX=0 MultiplierY=0 MultiplierZ=0.397  
Area=5380 LoadPat=SLV\_x CoordSys=GLOBAL MultiplierX=0.442 MultiplierY=0 MultiplierZ=0  
Area=5380 LoadPat=SLV\_y CoordSys=GLOBAL MultiplierX=0 MultiplierY=0.442 MultiplierZ=0  
Area=5380 LoadPat=SLV\_z CoordSys=GLOBAL MultiplierX=0 MultiplierY=0 MultiplierZ=0.397  
Area=5381 LoadPat=SLV\_x CoordSys=GLOBAL MultiplierX=0.442 MultiplierY=0 MultiplierZ=0  
Area=5381 LoadPat=SLV\_y CoordSys=GLOBAL MultiplierX=0 MultiplierY=0.442 MultiplierZ=0  
Area=5381 LoadPat=SLV\_z CoordSys=GLOBAL MultiplierX=0 MultiplierY=0 MultiplierZ=0.397  
Area=5382 LoadPat=SLV\_x CoordSys=GLOBAL MultiplierX=0.442 MultiplierY=0 MultiplierZ=0  
Area=5382 LoadPat=SLV\_y CoordSys=GLOBAL MultiplierX=0 MultiplierY=0.442 MultiplierZ=0  
Area=5382 LoadPat=SLV\_z CoordSys=GLOBAL MultiplierX=0 MultiplierY=0 MultiplierZ=0.397  
Area=5383 LoadPat=SLV\_x CoordSys=GLOBAL MultiplierX=0.442 MultiplierY=0 MultiplierZ=0  
Area=5383 LoadPat=SLV\_y CoordSys=GLOBAL MultiplierX=0 MultiplierY=0.442 MultiplierZ=0  
Area=5383 LoadPat=SLV\_z CoordSys=GLOBAL MultiplierX=0 MultiplierY=0 MultiplierZ=0.397  
Area=5384 LoadPat=SLV\_x CoordSys=GLOBAL MultiplierX=0.442 MultiplierY=0 MultiplierZ=0  
Area=5384 LoadPat=SLV\_y CoordSys=GLOBAL MultiplierX=0 MultiplierY=0.442 MultiplierZ=0  
Area=5384 LoadPat=SLV\_z CoordSys=GLOBAL MultiplierX=0 MultiplierY=0 MultiplierZ=0.397  
Area=5385 LoadPat=SLV\_x CoordSys=GLOBAL MultiplierX=0.442 MultiplierY=0 MultiplierZ=0  
Area=5385 LoadPat=SLV\_y CoordSys=GLOBAL MultiplierX=0 MultiplierY=0.442 MultiplierZ=0  
Area=5385 LoadPat=SLV\_z CoordSys=GLOBAL MultiplierX=0 MultiplierY=0 MultiplierZ=0.397  
Area=5386 LoadPat=SLV\_x CoordSys=GLOBAL MultiplierX=0.442 MultiplierY=0 MultiplierZ=0  
Area=5386 LoadPat=SLV\_y CoordSys=GLOBAL MultiplierX=0 MultiplierY=0.442 MultiplierZ=0  
Area=5386 LoadPat=SLV\_z CoordSys=GLOBAL MultiplierX=0 MultiplierY=0 MultiplierZ=0.397  
Area=5387 LoadPat=SLV\_x CoordSys=GLOBAL MultiplierX=0.442 MultiplierY=0 MultiplierZ=0  
Area=5387 LoadPat=SLV\_y CoordSys=GLOBAL MultiplierX=0 MultiplierY=0.442 MultiplierZ=0  
Area=5387 LoadPat=SLV\_z CoordSys=GLOBAL MultiplierX=0 MultiplierY=0 MultiplierZ=0.397  
Area=5388 LoadPat=SLV\_x CoordSys=GLOBAL MultiplierX=0.442 MultiplierY=0 MultiplierZ=0  
Area=5388 LoadPat=SLV\_y CoordSys=GLOBAL MultiplierX=0 MultiplierY=0.442 MultiplierZ=0  
Area=5388 LoadPat=SLV\_z CoordSys=GLOBAL MultiplierX=0 MultiplierY=0 MultiplierZ=0.397  
Area=5389 LoadPat=SLV\_x CoordSys=GLOBAL MultiplierX=0.442 MultiplierY=0 MultiplierZ=0  
Area=5389 LoadPat=SLV\_y CoordSys=GLOBAL MultiplierX=0 MultiplierY=0.442 MultiplierZ=0  
Area=5389 LoadPat=SLV\_z CoordSys=GLOBAL MultiplierX=0 MultiplierY=0 MultiplierZ=0.397  
Area=5390 LoadPat=SLV\_x CoordSys=GLOBAL MultiplierX=0.442 MultiplierY=0 MultiplierZ=0  
Area=5390 LoadPat=SLV\_y CoordSys=GLOBAL MultiplierX=0 MultiplierY=0.442 MultiplierZ=0  
Area=5390 LoadPat=SLV\_z CoordSys=GLOBAL MultiplierX=0 MultiplierY=0 MultiplierZ=0.397  
Area=5391 LoadPat=SLV\_x CoordSys=GLOBAL MultiplierX=0.442 MultiplierY=0 MultiplierZ=0  
Area=5391 LoadPat=SLV\_y CoordSys=GLOBAL MultiplierX=0 MultiplierY=0.442 MultiplierZ=0  
Area=5391 LoadPat=SLV\_z CoordSys=GLOBAL MultiplierX=0 MultiplierY=0 MultiplierZ=0.397

APPALTATORE: <b>TELESE S.c.a r.l.</b> Consorzio Telese Società Consortile a Responsabilità Limitata	<b>ITINERARIO NAPOLI – BARI</b> <b>RADDOPPIO TRATTA CANCELLO-BENEVENTO</b> <b>II LOTTO FUNZIONALE FRASSO TELESINO – VITULANO</b> <b>2° SUBLOTTO TELESE – SAN LORENZO</b> <b>PROGETTO ESECUTIVO</b>
PROGETTAZIONE: Mandataria: <b>SYSTRA S.A.</b> Mandante: <b>SWS Engineering S.p.A.</b> <b>SYSTRA-SOTECNI S.p.A.</b>	COMMESSA <b>IF2R</b> LOTTO <b>2.2.E.ZZ</b> CODIFICA <b>CL</b> DOCUMENTO <b>VI.14.0.0.004</b> REV. <b>A</b> FOGLIO <b>207 di 597</b>
<b>PONTI E VIADOTTI – VI14</b> <b>"Struttura ad archi": Tabulato di calcolo – 2 di 2</b>	

Area=5392 LoadPat=SLV\_x CoordSys=GLOBAL MultiplierX=0.442 MultiplierY=0 MultiplierZ=0  
 Area=5392 LoadPat=SLV\_y CoordSys=GLOBAL MultiplierX=0 MultiplierY=0.442 MultiplierZ=0  
 Area=5392 LoadPat=SLV\_z CoordSys=GLOBAL MultiplierX=0 MultiplierY=0 MultiplierZ=0.397  
 Area=5393 LoadPat=SLV\_x CoordSys=GLOBAL MultiplierX=0.442 MultiplierY=0 MultiplierZ=0  
 Area=5393 LoadPat=SLV\_y CoordSys=GLOBAL MultiplierX=0 MultiplierY=0.442 MultiplierZ=0  
 Area=5393 LoadPat=SLV\_z CoordSys=GLOBAL MultiplierX=0 MultiplierY=0 MultiplierZ=0.397  
 Area=5394 LoadPat=SLV\_x CoordSys=GLOBAL MultiplierX=0.442 MultiplierY=0 MultiplierZ=0  
 Area=5394 LoadPat=SLV\_y CoordSys=GLOBAL MultiplierX=0 MultiplierY=0.442 MultiplierZ=0  
 Area=5394 LoadPat=SLV\_z CoordSys=GLOBAL MultiplierX=0 MultiplierY=0 MultiplierZ=0.397  
 Area=5395 LoadPat=SLV\_x CoordSys=GLOBAL MultiplierX=0.442 MultiplierY=0 MultiplierZ=0  
 Area=5395 LoadPat=SLV\_y CoordSys=GLOBAL MultiplierX=0 MultiplierY=0.442 MultiplierZ=0  
 Area=5395 LoadPat=SLV\_z CoordSys=GLOBAL MultiplierX=0 MultiplierY=0 MultiplierZ=0.397  
 Area=5396 LoadPat=SLV\_x CoordSys=GLOBAL MultiplierX=0.442 MultiplierY=0 MultiplierZ=0  
 Area=5396 LoadPat=SLV\_y CoordSys=GLOBAL MultiplierX=0 MultiplierY=0.442 MultiplierZ=0  
 Area=5396 LoadPat=SLV\_z CoordSys=GLOBAL MultiplierX=0 MultiplierY=0 MultiplierZ=0.397  
 Area=5397 LoadPat=SLV\_x CoordSys=GLOBAL MultiplierX=0.442 MultiplierY=0 MultiplierZ=0  
 Area=5397 LoadPat=SLV\_y CoordSys=GLOBAL MultiplierX=0 MultiplierY=0.442 MultiplierZ=0  
 Area=5397 LoadPat=SLV\_z CoordSys=GLOBAL MultiplierX=0 MultiplierY=0 MultiplierZ=0.397  
 Area=5398 LoadPat=SLV\_x CoordSys=GLOBAL MultiplierX=0.442 MultiplierY=0 MultiplierZ=0  
 Area=5398 LoadPat=SLV\_y CoordSys=GLOBAL MultiplierX=0 MultiplierY=0.442 MultiplierZ=0  
 Area=5398 LoadPat=SLV\_z CoordSys=GLOBAL MultiplierX=0 MultiplierY=0 MultiplierZ=0.397  
 Area=5399 LoadPat=SLV\_x CoordSys=GLOBAL MultiplierX=0.442 MultiplierY=0 MultiplierZ=0  
 Area=5399 LoadPat=SLV\_y CoordSys=GLOBAL MultiplierX=0 MultiplierY=0.442 MultiplierZ=0  
 Area=5399 LoadPat=SLV\_z CoordSys=GLOBAL MultiplierX=0 MultiplierY=0 MultiplierZ=0.397  
 Area=5400 LoadPat=SLV\_x CoordSys=GLOBAL MultiplierX=0.442 MultiplierY=0 MultiplierZ=0  
 Area=5400 LoadPat=SLV\_y CoordSys=GLOBAL MultiplierX=0 MultiplierY=0.442 MultiplierZ=0  
 Area=5400 LoadPat=SLV\_z CoordSys=GLOBAL MultiplierX=0 MultiplierY=0 MultiplierZ=0.397  
 Area=5401 LoadPat=SLV\_x CoordSys=GLOBAL MultiplierX=0.442 MultiplierY=0 MultiplierZ=0  
 Area=5401 LoadPat=SLV\_y CoordSys=GLOBAL MultiplierX=0 MultiplierY=0.442 MultiplierZ=0  
 Area=5401 LoadPat=SLV\_z CoordSys=GLOBAL MultiplierX=0 MultiplierY=0 MultiplierZ=0.397  
 Area=5402 LoadPat=SLV\_x CoordSys=GLOBAL MultiplierX=0.442 MultiplierY=0 MultiplierZ=0  
 Area=5402 LoadPat=SLV\_y CoordSys=GLOBAL MultiplierX=0 MultiplierY=0.442 MultiplierZ=0  
 Area=5402 LoadPat=SLV\_z CoordSys=GLOBAL MultiplierX=0 MultiplierY=0 MultiplierZ=0.397  
 Area=5403 LoadPat=SLV\_x CoordSys=GLOBAL MultiplierX=0.442 MultiplierY=0 MultiplierZ=0  
 Area=5403 LoadPat=SLV\_y CoordSys=GLOBAL MultiplierX=0 MultiplierY=0.442 MultiplierZ=0  
 Area=5403 LoadPat=SLV\_z CoordSys=GLOBAL MultiplierX=0 MultiplierY=0 MultiplierZ=0.397  
 Area=5404 LoadPat=SLV\_x CoordSys=GLOBAL MultiplierX=0.442 MultiplierY=0 MultiplierZ=0  
 Area=5404 LoadPat=SLV\_y CoordSys=GLOBAL MultiplierX=0 MultiplierY=0.442 MultiplierZ=0  
 Area=5404 LoadPat=SLV\_z CoordSys=GLOBAL MultiplierX=0 MultiplierY=0 MultiplierZ=0.397  
 Area=5405 LoadPat=SLV\_x CoordSys=GLOBAL MultiplierX=0.442 MultiplierY=0 MultiplierZ=0  
 Area=5405 LoadPat=SLV\_y CoordSys=GLOBAL MultiplierX=0 MultiplierY=0.442 MultiplierZ=0  
 Area=5405 LoadPat=SLV\_z CoordSys=GLOBAL MultiplierX=0 MultiplierY=0 MultiplierZ=0.397  
 Area=5406 LoadPat=SLV\_x CoordSys=GLOBAL MultiplierX=0.442 MultiplierY=0 MultiplierZ=0  
 Area=5406 LoadPat=SLV\_y CoordSys=GLOBAL MultiplierX=0 MultiplierY=0.442 MultiplierZ=0  
 Area=5406 LoadPat=SLV\_z CoordSys=GLOBAL MultiplierX=0 MultiplierY=0 MultiplierZ=0.397  
 Area=5407 LoadPat=SLV\_x CoordSys=GLOBAL MultiplierX=0.442 MultiplierY=0 MultiplierZ=0  
 Area=5407 LoadPat=SLV\_y CoordSys=GLOBAL MultiplierX=0 MultiplierY=0.442 MultiplierZ=0  
 Area=5407 LoadPat=SLV\_z CoordSys=GLOBAL MultiplierX=0 MultiplierY=0 MultiplierZ=0.397  
 Area=5408 LoadPat=SLV\_x CoordSys=GLOBAL MultiplierX=0.442 MultiplierY=0 MultiplierZ=0  
 Area=5408 LoadPat=SLV\_y CoordSys=GLOBAL MultiplierX=0 MultiplierY=0.442 MultiplierZ=0  
 Area=5408 LoadPat=SLV\_z CoordSys=GLOBAL MultiplierX=0 MultiplierY=0.442 MultiplierZ=0

APPALTATORE: <b>TELESE S.c.a r.l.</b> Consorzio Telese Società Consortile a Responsabilità Limitata	<b>ITINERARIO NAPOLI – BARI</b> <b>RADDOPPIO TRATTA CANCELLO-BENEVENTO</b> <b>II LOTTO FUNZIONALE FRASSO TELESINO – VITULANO</b> <b>2° SUBLOTTO TELESE – SAN LORENZO</b> <b>PROGETTO ESECUTIVO</b>
PROGETTAZIONE: Mandataria: <b>SYSTRA S.A.</b> Mandante: <b>SWS Engineering S.p.A.</b> <b>SYSTRA-SOTECNI S.p.A.</b>	COMMESSA <b>IF2R</b> LOTTO <b>2.2.E.ZZ</b> CODIFICA <b>CL</b> DOCUMENTO <b>VI.14.0.0.004</b> REV. <b>A</b> FOGLIO <b>208 di 597</b>
<b>PONTI E VIADOTTI – VI14</b> <b>"Struttura ad archi": Tabulato di calcolo – 2 di 2</b>	

Area=5408 LoadPat=SLV\_z CoordSys=GLOBAL MultiplierX=0 MultiplierY=0 MultiplierZ=0.397  
Area=5409 LoadPat=SLV\_x CoordSys=GLOBAL MultiplierX=0.442 MultiplierY=0 MultiplierZ=0  
Area=5409 LoadPat=SLV\_y CoordSys=GLOBAL MultiplierX=0 MultiplierY=0.442 MultiplierZ=0  
Area=5409 LoadPat=SLV\_z CoordSys=GLOBAL MultiplierX=0 MultiplierY=0 MultiplierZ=0.397  
Area=5410 LoadPat=SLV\_x CoordSys=GLOBAL MultiplierX=0.442 MultiplierY=0 MultiplierZ=0  
Area=5410 LoadPat=SLV\_y CoordSys=GLOBAL MultiplierX=0 MultiplierY=0.442 MultiplierZ=0  
Area=5410 LoadPat=SLV\_z CoordSys=GLOBAL MultiplierX=0 MultiplierY=0 MultiplierZ=0.397  
Area=5411 LoadPat=SLV\_x CoordSys=GLOBAL MultiplierX=0.442 MultiplierY=0 MultiplierZ=0  
Area=5411 LoadPat=SLV\_y CoordSys=GLOBAL MultiplierX=0 MultiplierY=0.442 MultiplierZ=0  
Area=5411 LoadPat=SLV\_z CoordSys=GLOBAL MultiplierX=0 MultiplierY=0 MultiplierZ=0.397  
Area=5412 LoadPat=SLV\_x CoordSys=GLOBAL MultiplierX=0.442 MultiplierY=0 MultiplierZ=0  
Area=5412 LoadPat=SLV\_y CoordSys=GLOBAL MultiplierX=0 MultiplierY=0.442 MultiplierZ=0  
Area=5412 LoadPat=SLV\_z CoordSys=GLOBAL MultiplierX=0 MultiplierY=0 MultiplierZ=0.397  
Area=5413 LoadPat=SLV\_x CoordSys=GLOBAL MultiplierX=0.442 MultiplierY=0 MultiplierZ=0  
Area=5413 LoadPat=SLV\_y CoordSys=GLOBAL MultiplierX=0 MultiplierY=0.442 MultiplierZ=0  
Area=5413 LoadPat=SLV\_z CoordSys=GLOBAL MultiplierX=0 MultiplierY=0 MultiplierZ=0.397  
Area=5414 LoadPat=SLV\_x CoordSys=GLOBAL MultiplierX=0.442 MultiplierY=0 MultiplierZ=0  
Area=5414 LoadPat=SLV\_y CoordSys=GLOBAL MultiplierX=0 MultiplierY=0.442 MultiplierZ=0  
Area=5414 LoadPat=SLV\_z CoordSys=GLOBAL MultiplierX=0 MultiplierY=0 MultiplierZ=0.397  
Area=5415 LoadPat=SLV\_x CoordSys=GLOBAL MultiplierX=0.442 MultiplierY=0 MultiplierZ=0  
Area=5415 LoadPat=SLV\_y CoordSys=GLOBAL MultiplierX=0 MultiplierY=0.442 MultiplierZ=0  
Area=5415 LoadPat=SLV\_z CoordSys=GLOBAL MultiplierX=0 MultiplierY=0 MultiplierZ=0.397  
Area=5416 LoadPat=SLV\_x CoordSys=GLOBAL MultiplierX=0.442 MultiplierY=0 MultiplierZ=0  
Area=5416 LoadPat=SLV\_y CoordSys=GLOBAL MultiplierX=0 MultiplierY=0.442 MultiplierZ=0  
Area=5416 LoadPat=SLV\_z CoordSys=GLOBAL MultiplierX=0 MultiplierY=0 MultiplierZ=0.397  
Area=5417 LoadPat=SLV\_x CoordSys=GLOBAL MultiplierX=0.442 MultiplierY=0 MultiplierZ=0  
Area=5417 LoadPat=SLV\_y CoordSys=GLOBAL MultiplierX=0 MultiplierY=0.442 MultiplierZ=0  
Area=5417 LoadPat=SLV\_z CoordSys=GLOBAL MultiplierX=0 MultiplierY=0 MultiplierZ=0.397  
Area=5418 LoadPat=SLV\_x CoordSys=GLOBAL MultiplierX=0.442 MultiplierY=0 MultiplierZ=0  
Area=5418 LoadPat=SLV\_y CoordSys=GLOBAL MultiplierX=0 MultiplierY=0.442 MultiplierZ=0  
Area=5418 LoadPat=SLV\_z CoordSys=GLOBAL MultiplierX=0 MultiplierY=0 MultiplierZ=0.397  
Area=5419 LoadPat=SLV\_x CoordSys=GLOBAL MultiplierX=0.442 MultiplierY=0 MultiplierZ=0  
Area=5419 LoadPat=SLV\_y CoordSys=GLOBAL MultiplierX=0 MultiplierY=0.442 MultiplierZ=0  
Area=5419 LoadPat=SLV\_z CoordSys=GLOBAL MultiplierX=0 MultiplierY=0 MultiplierZ=0.397  
Area=5420 LoadPat=SLV\_x CoordSys=GLOBAL MultiplierX=0.442 MultiplierY=0 MultiplierZ=0  
Area=5420 LoadPat=SLV\_y CoordSys=GLOBAL MultiplierX=0 MultiplierY=0.442 MultiplierZ=0  
Area=5420 LoadPat=SLV\_z CoordSys=GLOBAL MultiplierX=0 MultiplierY=0 MultiplierZ=0.397  
Area=5421 LoadPat=SLV\_x CoordSys=GLOBAL MultiplierX=0.442 MultiplierY=0 MultiplierZ=0  
Area=5421 LoadPat=SLV\_y CoordSys=GLOBAL MultiplierX=0 MultiplierY=0.442 MultiplierZ=0  
Area=5421 LoadPat=SLV\_z CoordSys=GLOBAL MultiplierX=0 MultiplierY=0 MultiplierZ=0.397  
Area=5422 LoadPat=SLV\_x CoordSys=GLOBAL MultiplierX=0.442 MultiplierY=0 MultiplierZ=0  
Area=5422 LoadPat=SLV\_y CoordSys=GLOBAL MultiplierX=0 MultiplierY=0.442 MultiplierZ=0  
Area=5422 LoadPat=SLV\_z CoordSys=GLOBAL MultiplierX=0 MultiplierY=0 MultiplierZ=0.397  
Area=5423 LoadPat=SLV\_x CoordSys=GLOBAL MultiplierX=0.442 MultiplierY=0 MultiplierZ=0  
Area=5423 LoadPat=SLV\_y CoordSys=GLOBAL MultiplierX=0 MultiplierY=0.442 MultiplierZ=0  
Area=5423 LoadPat=SLV\_z CoordSys=GLOBAL MultiplierX=0 MultiplierY=0 MultiplierZ=0.397  
Area=5424 LoadPat=SLV\_x CoordSys=GLOBAL MultiplierX=0.442 MultiplierY=0 MultiplierZ=0  
Area=5424 LoadPat=SLV\_y CoordSys=GLOBAL MultiplierX=0 MultiplierY=0.442 MultiplierZ=0  
Area=5424 LoadPat=SLV\_z CoordSys=GLOBAL MultiplierX=0 MultiplierY=0 MultiplierZ=0.397  
Area=5425 LoadPat=SLV\_x CoordSys=GLOBAL MultiplierX=0.442 MultiplierY=0 MultiplierZ=0



APPALTATORE: <b>TELESE S.c.a r.l.</b> Consorzio Telese Società Consortile a Responsabilità Limitata	ITINERARIO NAPOLI – BARI RADDOPPIO TRATTA CANCELLO-BENEVENTO II LOTTO FUNZIONALE FRASSO TELESINO – VITULANO 2° SUBLOTTO TELESE – SAN LORENZO PROGETTO ESECUTIVO					
PROGETTAZIONE: Mandataria: SYSTRA S.A. Mandante: SWS Engineering S.p.A. SYSTRA-SOTECNI S.p.A.						
PONTI E VIADOTTI – VI14 "Struttura ad archi": Tabulato di calcolo – 2 di 2	COMMESSA IF2R	LOTTO 2.2.E.ZZ	CODIFICA CL	DOCUMENTO VI.14.0.0.004	REV. A	FOGLIO 209 di 597

Area=5425 LoadPat=SLV\_y CoordSys=GLOBAL MultiplierX=0 MultiplierY=0.442 MultiplierZ=0  
Area=5425 LoadPat=SLV\_z CoordSys=GLOBAL MultiplierX=0 MultiplierY=0 MultiplierZ=0.397  
Area=5426 LoadPat=SLV\_x CoordSys=GLOBAL MultiplierX=0.442 MultiplierY=0 MultiplierZ=0  
Area=5426 LoadPat=SLV\_y CoordSys=GLOBAL MultiplierX=0 MultiplierY=0.442 MultiplierZ=0  
Area=5426 LoadPat=SLV\_z CoordSys=GLOBAL MultiplierX=0 MultiplierY=0 MultiplierZ=0.397  
Area=5427 LoadPat=SLV\_x CoordSys=GLOBAL MultiplierX=0.442 MultiplierY=0 MultiplierZ=0  
Area=5427 LoadPat=SLV\_y CoordSys=GLOBAL MultiplierX=0 MultiplierY=0.442 MultiplierZ=0  
Area=5427 LoadPat=SLV\_z CoordSys=GLOBAL MultiplierX=0 MultiplierY=0 MultiplierZ=0.397  
Area=5428 LoadPat=SLV\_x CoordSys=GLOBAL MultiplierX=0.442 MultiplierY=0 MultiplierZ=0  
Area=5428 LoadPat=SLV\_y CoordSys=GLOBAL MultiplierX=0 MultiplierY=0.442 MultiplierZ=0  
Area=5428 LoadPat=SLV\_z CoordSys=GLOBAL MultiplierX=0 MultiplierY=0 MultiplierZ=0.397  
Area=5429 LoadPat=SLV\_x CoordSys=GLOBAL MultiplierX=0.442 MultiplierY=0 MultiplierZ=0  
Area=5429 LoadPat=SLV\_y CoordSys=GLOBAL MultiplierX=0 MultiplierY=0.442 MultiplierZ=0  
Area=5429 LoadPat=SLV\_z CoordSys=GLOBAL MultiplierX=0 MultiplierY=0 MultiplierZ=0.397  
Area=5430 LoadPat=SLV\_x CoordSys=GLOBAL MultiplierX=0.442 MultiplierY=0 MultiplierZ=0  
Area=5430 LoadPat=SLV\_y CoordSys=GLOBAL MultiplierX=0 MultiplierY=0.442 MultiplierZ=0  
Area=5430 LoadPat=SLV\_z CoordSys=GLOBAL MultiplierX=0 MultiplierY=0 MultiplierZ=0.397  
Area=5431 LoadPat=SLV\_x CoordSys=GLOBAL MultiplierX=0.442 MultiplierY=0 MultiplierZ=0  
Area=5431 LoadPat=SLV\_y CoordSys=GLOBAL MultiplierX=0 MultiplierY=0.442 MultiplierZ=0  
Area=5431 LoadPat=SLV\_z CoordSys=GLOBAL MultiplierX=0 MultiplierY=0 MultiplierZ=0.397  
Area=5432 LoadPat=SLV\_x CoordSys=GLOBAL MultiplierX=0.442 MultiplierY=0 MultiplierZ=0  
Area=5432 LoadPat=SLV\_y CoordSys=GLOBAL MultiplierX=0 MultiplierY=0.442 MultiplierZ=0  
Area=5432 LoadPat=SLV\_z CoordSys=GLOBAL MultiplierX=0 MultiplierY=0 MultiplierZ=0.397  
Area=5433 LoadPat=SLV\_x CoordSys=GLOBAL MultiplierX=0.442 MultiplierY=0 MultiplierZ=0  
Area=5433 LoadPat=SLV\_y CoordSys=GLOBAL MultiplierX=0 MultiplierY=0.442 MultiplierZ=0  
Area=5433 LoadPat=SLV\_z CoordSys=GLOBAL MultiplierX=0 MultiplierY=0 MultiplierZ=0.397  
Area=5434 LoadPat=SLV\_x CoordSys=GLOBAL MultiplierX=0.442 MultiplierY=0 MultiplierZ=0  
Area=5434 LoadPat=SLV\_y CoordSys=GLOBAL MultiplierX=0 MultiplierY=0.442 MultiplierZ=0  
Area=5434 LoadPat=SLV\_z CoordSys=GLOBAL MultiplierX=0 MultiplierY=0 MultiplierZ=0.397  
Area=5435 LoadPat=SLV\_x CoordSys=GLOBAL MultiplierX=0.442 MultiplierY=0 MultiplierZ=0  
Area=5435 LoadPat=SLV\_y CoordSys=GLOBAL MultiplierX=0 MultiplierY=0.442 MultiplierZ=0  
Area=5435 LoadPat=SLV\_z CoordSys=GLOBAL MultiplierX=0 MultiplierY=0 MultiplierZ=0.397  
Area=5436 LoadPat=SLV\_x CoordSys=GLOBAL MultiplierX=0.442 MultiplierY=0 MultiplierZ=0  
Area=5436 LoadPat=SLV\_y CoordSys=GLOBAL MultiplierX=0 MultiplierY=0.442 MultiplierZ=0  
Area=5436 LoadPat=SLV\_z CoordSys=GLOBAL MultiplierX=0 MultiplierY=0 MultiplierZ=0.397  
Area=5437 LoadPat=SLV\_x CoordSys=GLOBAL MultiplierX=0.442 MultiplierY=0 MultiplierZ=0  
Area=5437 LoadPat=SLV\_y CoordSys=GLOBAL MultiplierX=0 MultiplierY=0.442 MultiplierZ=0  
Area=5437 LoadPat=SLV\_z CoordSys=GLOBAL MultiplierX=0 MultiplierY=0 MultiplierZ=0.397  
Area=5438 LoadPat=SLV\_x CoordSys=GLOBAL MultiplierX=0.442 MultiplierY=0 MultiplierZ=0  
Area=5438 LoadPat=SLV\_y CoordSys=GLOBAL MultiplierX=0 MultiplierY=0.442 MultiplierZ=0  
Area=5438 LoadPat=SLV\_z CoordSys=GLOBAL MultiplierX=0 MultiplierY=0 MultiplierZ=0.397  
Area=5439 LoadPat=SLV\_x CoordSys=GLOBAL MultiplierX=0.442 MultiplierY=0 MultiplierZ=0  
Area=5439 LoadPat=SLV\_y CoordSys=GLOBAL MultiplierX=0 MultiplierY=0.442 MultiplierZ=0  
Area=5439 LoadPat=SLV\_z CoordSys=GLOBAL MultiplierX=0 MultiplierY=0 MultiplierZ=0.397  
Area=5440 LoadPat=SLV\_x CoordSys=GLOBAL MultiplierX=0.442 MultiplierY=0 MultiplierZ=0  
Area=5440 LoadPat=SLV\_y CoordSys=GLOBAL MultiplierX=0 MultiplierY=0.442 MultiplierZ=0  
Area=5440 LoadPat=SLV\_z CoordSys=GLOBAL MultiplierX=0 MultiplierY=0 MultiplierZ=0.397  
Area=5441 LoadPat=SLV\_x CoordSys=GLOBAL MultiplierX=0.442 MultiplierY=0 MultiplierZ=0  
Area=5441 LoadPat=SLV\_y CoordSys=GLOBAL MultiplierX=0 MultiplierY=0.442 MultiplierZ=0  
Area=5441 LoadPat=SLV\_z CoordSys=GLOBAL MultiplierX=0 MultiplierY=0 MultiplierZ=0.397

APPALTATORE: <b>TELESE S.c.a r.l.</b> Consorzio Telese Società Consortile a Responsabilità Limitata	<b>ITINERARIO NAPOLI – BARI</b>					
PROGETTAZIONE: Mandataria: SYSTRA S.A. Mandante: SWS Engineering S.p.A. SYSTRA-SOTECNI S.p.A.	<b>RADDOPPIO TRATTA CANCELLO-BENEVENTO</b>					
	<b>II LOTTO FUNZIONALE FRASSO TELESINO – VITULANO</b>					
	<b>2° SUBLOTTO TELESE – SAN LORENZO</b>					
	<b>PROGETTO ESECUTIVO</b>					
<b>PONTI E VIADOTTI – VI14</b> "Struttura ad archi": Tabulato di calcolo – 2 di 2	COMMESSA IF2R	LOTTO 2.2.E.ZZ	CODIFICA CL	DOCUMENTO VI.14.0.0.004	REV. A	FOGLIO 210 di 597

Area=5442 LoadPat=SLV\_x CoordSys=GLOBAL MultiplierX=0.442 MultiplierY=0 MultiplierZ=0  
Area=5442 LoadPat=SLV\_y CoordSys=GLOBAL MultiplierX=0 MultiplierY=0.442 MultiplierZ=0  
Area=5442 LoadPat=SLV\_z CoordSys=GLOBAL MultiplierX=0 MultiplierY=0 MultiplierZ=0.397  
Area=5443 LoadPat=SLV\_x CoordSys=GLOBAL MultiplierX=0.442 MultiplierY=0 MultiplierZ=0  
Area=5443 LoadPat=SLV\_y CoordSys=GLOBAL MultiplierX=0 MultiplierY=0.442 MultiplierZ=0  
Area=5443 LoadPat=SLV\_z CoordSys=GLOBAL MultiplierX=0 MultiplierY=0 MultiplierZ=0.397  
Area=5444 LoadPat=SLV\_x CoordSys=GLOBAL MultiplierX=0.442 MultiplierY=0 MultiplierZ=0  
Area=5444 LoadPat=SLV\_y CoordSys=GLOBAL MultiplierX=0 MultiplierY=0.442 MultiplierZ=0  
Area=5444 LoadPat=SLV\_z CoordSys=GLOBAL MultiplierX=0 MultiplierY=0 MultiplierZ=0.397  
Area=5445 LoadPat=SLV\_x CoordSys=GLOBAL MultiplierX=0.442 MultiplierY=0 MultiplierZ=0  
Area=5445 LoadPat=SLV\_y CoordSys=GLOBAL MultiplierX=0 MultiplierY=0.442 MultiplierZ=0  
Area=5445 LoadPat=SLV\_z CoordSys=GLOBAL MultiplierX=0 MultiplierY=0 MultiplierZ=0.397  
Area=5446 LoadPat=SLV\_x CoordSys=GLOBAL MultiplierX=0.442 MultiplierY=0 MultiplierZ=0  
Area=5446 LoadPat=SLV\_y CoordSys=GLOBAL MultiplierX=0 MultiplierY=0.442 MultiplierZ=0  
Area=5446 LoadPat=SLV\_z CoordSys=GLOBAL MultiplierX=0 MultiplierY=0 MultiplierZ=0.397  
Area=5447 LoadPat=SLV\_x CoordSys=GLOBAL MultiplierX=0.442 MultiplierY=0 MultiplierZ=0  
Area=5447 LoadPat=SLV\_y CoordSys=GLOBAL MultiplierX=0 MultiplierY=0.442 MultiplierZ=0  
Area=5447 LoadPat=SLV\_z CoordSys=GLOBAL MultiplierX=0 MultiplierY=0 MultiplierZ=0.397  
Area=5448 LoadPat=SLV\_x CoordSys=GLOBAL MultiplierX=0.442 MultiplierY=0 MultiplierZ=0  
Area=5448 LoadPat=SLV\_y CoordSys=GLOBAL MultiplierX=0 MultiplierY=0.442 MultiplierZ=0  
Area=5448 LoadPat=SLV\_z CoordSys=GLOBAL MultiplierX=0 MultiplierY=0 MultiplierZ=0.397  
Area=5449 LoadPat=SLV\_x CoordSys=GLOBAL MultiplierX=0.442 MultiplierY=0 MultiplierZ=0  
Area=5449 LoadPat=SLV\_y CoordSys=GLOBAL MultiplierX=0 MultiplierY=0.442 MultiplierZ=0  
Area=5449 LoadPat=SLV\_z CoordSys=GLOBAL MultiplierX=0 MultiplierY=0 MultiplierZ=0.397  
Area=5450 LoadPat=SLV\_x CoordSys=GLOBAL MultiplierX=0.442 MultiplierY=0 MultiplierZ=0  
Area=5450 LoadPat=SLV\_y CoordSys=GLOBAL MultiplierX=0 MultiplierY=0.442 MultiplierZ=0  
Area=5450 LoadPat=SLV\_z CoordSys=GLOBAL MultiplierX=0 MultiplierY=0 MultiplierZ=0.397  
Area=5451 LoadPat=SLV\_x CoordSys=GLOBAL MultiplierX=0.442 MultiplierY=0 MultiplierZ=0  
Area=5451 LoadPat=SLV\_y CoordSys=GLOBAL MultiplierX=0 MultiplierY=0.442 MultiplierZ=0  
Area=5451 LoadPat=SLV\_z CoordSys=GLOBAL MultiplierX=0 MultiplierY=0 MultiplierZ=0.397  
Area=5452 LoadPat=SLV\_x CoordSys=GLOBAL MultiplierX=0.442 MultiplierY=0 MultiplierZ=0  
Area=5452 LoadPat=SLV\_y CoordSys=GLOBAL MultiplierX=0 MultiplierY=0.442 MultiplierZ=0  
Area=5452 LoadPat=SLV\_z CoordSys=GLOBAL MultiplierX=0 MultiplierY=0 MultiplierZ=0.397  
Area=5453 LoadPat=SLV\_x CoordSys=GLOBAL MultiplierX=0.442 MultiplierY=0 MultiplierZ=0  
Area=5453 LoadPat=SLV\_y CoordSys=GLOBAL MultiplierX=0 MultiplierY=0.442 MultiplierZ=0  
Area=5453 LoadPat=SLV\_z CoordSys=GLOBAL MultiplierX=0 MultiplierY=0 MultiplierZ=0.397  
Area=5454 LoadPat=SLV\_x CoordSys=GLOBAL MultiplierX=0.442 MultiplierY=0 MultiplierZ=0  
Area=5454 LoadPat=SLV\_y CoordSys=GLOBAL MultiplierX=0 MultiplierY=0.442 MultiplierZ=0  
Area=5454 LoadPat=SLV\_z CoordSys=GLOBAL MultiplierX=0 MultiplierY=0 MultiplierZ=0.397  
Area=5455 LoadPat=SLV\_x CoordSys=GLOBAL MultiplierX=0.442 MultiplierY=0 MultiplierZ=0  
Area=5455 LoadPat=SLV\_y CoordSys=GLOBAL MultiplierX=0 MultiplierY=0.442 MultiplierZ=0  
Area=5455 LoadPat=SLV\_z CoordSys=GLOBAL MultiplierX=0 MultiplierY=0 MultiplierZ=0.397  
Area=5456 LoadPat=SLV\_x CoordSys=GLOBAL MultiplierX=0.442 MultiplierY=0 MultiplierZ=0  
Area=5456 LoadPat=SLV\_y CoordSys=GLOBAL MultiplierX=0 MultiplierY=0.442 MultiplierZ=0  
Area=5456 LoadPat=SLV\_z CoordSys=GLOBAL MultiplierX=0 MultiplierY=0 MultiplierZ=0.397  
Area=5457 LoadPat=SLV\_x CoordSys=GLOBAL MultiplierX=0.442 MultiplierY=0 MultiplierZ=0  
Area=5457 LoadPat=SLV\_y CoordSys=GLOBAL MultiplierX=0 MultiplierY=0.442 MultiplierZ=0  
Area=5457 LoadPat=SLV\_z CoordSys=GLOBAL MultiplierX=0 MultiplierY=0 MultiplierZ=0.397  
Area=5458 LoadPat=SLV\_x CoordSys=GLOBAL MultiplierX=0.442 MultiplierY=0 MultiplierZ=0  
Area=5458 LoadPat=SLV\_y CoordSys=GLOBAL MultiplierX=0 MultiplierY=0.442 MultiplierZ=0

APPALTATORE: <b>TELESE S.c.a r.l.</b> Consorzio Telese Società Consortile a Responsabilità Limitata	<b>ITINERARIO NAPOLI – BARI</b> <b>RADDOPPIO TRATTA CANCELLO-BENEVENTO</b> <b>II LOTTO FUNZIONALE FRASSO TELESINO – VITULANO</b> <b>2° SUBLOTTO TELESE – SAN LORENZO</b> <b>PROGETTO ESECUTIVO</b>
PROGETTAZIONE: Mandataria: <b>SYSTRA S.A.</b> Mandante: <b>SWS Engineering S.p.A.</b> <b>SYSTRA-SOTECNI S.p.A.</b>	COMMESSA <b>IF2R</b> LOTTO <b>2.2.E.ZZ</b> CODIFICA <b>CL</b> DOCUMENTO <b>VI.14.0.0.004</b> REV. <b>A</b> FOGLIO <b>211 di 597</b>
<b>PONTI E VIADOTTI – VI14</b> <b>"Struttura ad archi": Tabulato di calcolo – 2 di 2</b>	

Area=5458 LoadPat=SLV\_z CoordSys=GLOBAL MultiplierX=0 MultiplierY=0 MultiplierZ=0.397  
Area=5459 LoadPat=SLV\_x CoordSys=GLOBAL MultiplierX=0.442 MultiplierY=0 MultiplierZ=0  
Area=5459 LoadPat=SLV\_y CoordSys=GLOBAL MultiplierX=0 MultiplierY=0.442 MultiplierZ=0  
Area=5459 LoadPat=SLV\_z CoordSys=GLOBAL MultiplierX=0 MultiplierY=0 MultiplierZ=0.397  
Area=5460 LoadPat=SLV\_x CoordSys=GLOBAL MultiplierX=0.442 MultiplierY=0 MultiplierZ=0  
Area=5460 LoadPat=SLV\_y CoordSys=GLOBAL MultiplierX=0 MultiplierY=0.442 MultiplierZ=0  
Area=5460 LoadPat=SLV\_z CoordSys=GLOBAL MultiplierX=0 MultiplierY=0 MultiplierZ=0.397  
Area=5461 LoadPat=SLV\_x CoordSys=GLOBAL MultiplierX=0.442 MultiplierY=0 MultiplierZ=0  
Area=5461 LoadPat=SLV\_y CoordSys=GLOBAL MultiplierX=0 MultiplierY=0.442 MultiplierZ=0  
Area=5461 LoadPat=SLV\_z CoordSys=GLOBAL MultiplierX=0 MultiplierY=0 MultiplierZ=0.397  
Area=5462 LoadPat=SLV\_x CoordSys=GLOBAL MultiplierX=0.442 MultiplierY=0 MultiplierZ=0  
Area=5462 LoadPat=SLV\_y CoordSys=GLOBAL MultiplierX=0 MultiplierY=0.442 MultiplierZ=0  
Area=5462 LoadPat=SLV\_z CoordSys=GLOBAL MultiplierX=0 MultiplierY=0 MultiplierZ=0.397  
Area=5463 LoadPat=SLV\_x CoordSys=GLOBAL MultiplierX=0.442 MultiplierY=0 MultiplierZ=0  
Area=5463 LoadPat=SLV\_y CoordSys=GLOBAL MultiplierX=0 MultiplierY=0.442 MultiplierZ=0  
Area=5463 LoadPat=SLV\_z CoordSys=GLOBAL MultiplierX=0 MultiplierY=0 MultiplierZ=0.397  
Area=5464 LoadPat=SLV\_x CoordSys=GLOBAL MultiplierX=0.442 MultiplierY=0 MultiplierZ=0  
Area=5464 LoadPat=SLV\_y CoordSys=GLOBAL MultiplierX=0 MultiplierY=0.442 MultiplierZ=0  
Area=5464 LoadPat=SLV\_z CoordSys=GLOBAL MultiplierX=0 MultiplierY=0 MultiplierZ=0.397  
Area=5465 LoadPat=SLV\_x CoordSys=GLOBAL MultiplierX=0.442 MultiplierY=0 MultiplierZ=0  
Area=5465 LoadPat=SLV\_y CoordSys=GLOBAL MultiplierX=0 MultiplierY=0.442 MultiplierZ=0  
Area=5465 LoadPat=SLV\_z CoordSys=GLOBAL MultiplierX=0 MultiplierY=0 MultiplierZ=0.397  
Area=5466 LoadPat=SLV\_x CoordSys=GLOBAL MultiplierX=0.442 MultiplierY=0 MultiplierZ=0  
Area=5466 LoadPat=SLV\_y CoordSys=GLOBAL MultiplierX=0 MultiplierY=0.442 MultiplierZ=0  
Area=5466 LoadPat=SLV\_z CoordSys=GLOBAL MultiplierX=0 MultiplierY=0 MultiplierZ=0.397  
Area=5467 LoadPat=SLV\_x CoordSys=GLOBAL MultiplierX=0.442 MultiplierY=0 MultiplierZ=0  
Area=5467 LoadPat=SLV\_y CoordSys=GLOBAL MultiplierX=0 MultiplierY=0.442 MultiplierZ=0  
Area=5467 LoadPat=SLV\_z CoordSys=GLOBAL MultiplierX=0 MultiplierY=0 MultiplierZ=0.397  
Area=5468 LoadPat=SLV\_x CoordSys=GLOBAL MultiplierX=0.442 MultiplierY=0 MultiplierZ=0  
Area=5468 LoadPat=SLV\_y CoordSys=GLOBAL MultiplierX=0 MultiplierY=0.442 MultiplierZ=0  
Area=5468 LoadPat=SLV\_z CoordSys=GLOBAL MultiplierX=0 MultiplierY=0 MultiplierZ=0.397  
Area=5469 LoadPat=SLV\_x CoordSys=GLOBAL MultiplierX=0.442 MultiplierY=0 MultiplierZ=0  
Area=5469 LoadPat=SLV\_y CoordSys=GLOBAL MultiplierX=0 MultiplierY=0.442 MultiplierZ=0  
Area=5469 LoadPat=SLV\_z CoordSys=GLOBAL MultiplierX=0 MultiplierY=0 MultiplierZ=0.397  
Area=5470 LoadPat=SLV\_x CoordSys=GLOBAL MultiplierX=0.442 MultiplierY=0 MultiplierZ=0  
Area=5470 LoadPat=SLV\_y CoordSys=GLOBAL MultiplierX=0 MultiplierY=0.442 MultiplierZ=0  
Area=5470 LoadPat=SLV\_z CoordSys=GLOBAL MultiplierX=0 MultiplierY=0 MultiplierZ=0.397  
Area=5471 LoadPat=SLV\_x CoordSys=GLOBAL MultiplierX=0.442 MultiplierY=0 MultiplierZ=0  
Area=5471 LoadPat=SLV\_y CoordSys=GLOBAL MultiplierX=0 MultiplierY=0.442 MultiplierZ=0  
Area=5471 LoadPat=SLV\_z CoordSys=GLOBAL MultiplierX=0 MultiplierY=0 MultiplierZ=0.397  
Area=5472 LoadPat=SLV\_x CoordSys=GLOBAL MultiplierX=0.442 MultiplierY=0 MultiplierZ=0  
Area=5472 LoadPat=SLV\_y CoordSys=GLOBAL MultiplierX=0 MultiplierY=0.442 MultiplierZ=0  
Area=5472 LoadPat=SLV\_z CoordSys=GLOBAL MultiplierX=0 MultiplierY=0 MultiplierZ=0.397  
Area=5473 LoadPat=SLV\_x CoordSys=GLOBAL MultiplierX=0.442 MultiplierY=0 MultiplierZ=0  
Area=5473 LoadPat=SLV\_y CoordSys=GLOBAL MultiplierX=0 MultiplierY=0.442 MultiplierZ=0  
Area=5473 LoadPat=SLV\_z CoordSys=GLOBAL MultiplierX=0 MultiplierY=0 MultiplierZ=0.397  
Area=5474 LoadPat=SLV\_x CoordSys=GLOBAL MultiplierX=0.442 MultiplierY=0 MultiplierZ=0  
Area=5474 LoadPat=SLV\_y CoordSys=GLOBAL MultiplierX=0 MultiplierY=0.442 MultiplierZ=0  
Area=5474 LoadPat=SLV\_z CoordSys=GLOBAL MultiplierX=0 MultiplierY=0 MultiplierZ=0.397  
Area=5475 LoadPat=SLV\_x CoordSys=GLOBAL MultiplierX=0.442 MultiplierY=0 MultiplierZ=0

APPALTATORE: <b>TELESE S.c.a r.l.</b> Consorzio Telese Società Consortile a Responsabilità Limitata	<b>ITINERARIO NAPOLI – BARI</b> <b>RADDOPPIO TRATTA CANCELLO-BENEVENTO</b> <b>II LOTTO FUNZIONALE FRASSO TELESINO – VITULANO</b> <b>2° SUBLOTTO TELESE – SAN LORENZO</b> <b>PROGETTO ESECUTIVO</b>
PROGETTAZIONE: Mandataria: <b>SYSTRA S.A.</b> Mandante: <b>SWS Engineering S.p.A.</b> <b>SYSTRA-SOTECNI S.p.A.</b>	COMMESSA <b>IF2R</b> LOTTO <b>2.2.E.ZZ</b> CODIFICA <b>CL</b> DOCUMENTO <b>VI.14.0.0.004</b> REV. <b>A</b> FOGLIO <b>212 di 597</b>
<b>PONTI E VIADOTTI – VI14</b> <b>"Struttura ad archi": Tabulato di calcolo – 2 di 2</b>	

Area=5475 LoadPat=SLV\_y CoordSys=GLOBAL MultiplierX=0 MultiplierY=0.442 MultiplierZ=0  
Area=5475 LoadPat=SLV\_z CoordSys=GLOBAL MultiplierX=0 MultiplierY=0 MultiplierZ=0.397  
Area=5476 LoadPat=SLV\_x CoordSys=GLOBAL MultiplierX=0.442 MultiplierY=0 MultiplierZ=0  
Area=5476 LoadPat=SLV\_y CoordSys=GLOBAL MultiplierX=0 MultiplierY=0.442 MultiplierZ=0  
Area=5476 LoadPat=SLV\_z CoordSys=GLOBAL MultiplierX=0 MultiplierY=0 MultiplierZ=0.397  
Area=5477 LoadPat=SLV\_x CoordSys=GLOBAL MultiplierX=0.442 MultiplierY=0 MultiplierZ=0  
Area=5477 LoadPat=SLV\_y CoordSys=GLOBAL MultiplierX=0 MultiplierY=0.442 MultiplierZ=0  
Area=5477 LoadPat=SLV\_z CoordSys=GLOBAL MultiplierX=0 MultiplierY=0 MultiplierZ=0.397  
Area=5478 LoadPat=SLV\_x CoordSys=GLOBAL MultiplierX=0.442 MultiplierY=0 MultiplierZ=0  
Area=5478 LoadPat=SLV\_y CoordSys=GLOBAL MultiplierX=0 MultiplierY=0.442 MultiplierZ=0  
Area=5478 LoadPat=SLV\_z CoordSys=GLOBAL MultiplierX=0 MultiplierY=0 MultiplierZ=0.397  
Area=5479 LoadPat=SLV\_x CoordSys=GLOBAL MultiplierX=0.442 MultiplierY=0 MultiplierZ=0  
Area=5479 LoadPat=SLV\_y CoordSys=GLOBAL MultiplierX=0 MultiplierY=0.442 MultiplierZ=0  
Area=5479 LoadPat=SLV\_z CoordSys=GLOBAL MultiplierX=0 MultiplierY=0 MultiplierZ=0.397  
Area=5480 LoadPat=SLV\_x CoordSys=GLOBAL MultiplierX=0.442 MultiplierY=0 MultiplierZ=0  
Area=5480 LoadPat=SLV\_y CoordSys=GLOBAL MultiplierX=0 MultiplierY=0.442 MultiplierZ=0  
Area=5480 LoadPat=SLV\_z CoordSys=GLOBAL MultiplierX=0 MultiplierY=0 MultiplierZ=0.397  
Area=5481 LoadPat=SLV\_x CoordSys=GLOBAL MultiplierX=0.442 MultiplierY=0 MultiplierZ=0  
Area=5481 LoadPat=SLV\_y CoordSys=GLOBAL MultiplierX=0 MultiplierY=0.442 MultiplierZ=0  
Area=5481 LoadPat=SLV\_z CoordSys=GLOBAL MultiplierX=0 MultiplierY=0 MultiplierZ=0.397  
Area=5482 LoadPat=SLV\_x CoordSys=GLOBAL MultiplierX=0.442 MultiplierY=0 MultiplierZ=0  
Area=5482 LoadPat=SLV\_y CoordSys=GLOBAL MultiplierX=0 MultiplierY=0.442 MultiplierZ=0  
Area=5482 LoadPat=SLV\_z CoordSys=GLOBAL MultiplierX=0 MultiplierY=0 MultiplierZ=0.397  
Area=5483 LoadPat=SLV\_x CoordSys=GLOBAL MultiplierX=0.442 MultiplierY=0 MultiplierZ=0  
Area=5483 LoadPat=SLV\_y CoordSys=GLOBAL MultiplierX=0 MultiplierY=0.442 MultiplierZ=0  
Area=5483 LoadPat=SLV\_z CoordSys=GLOBAL MultiplierX=0 MultiplierY=0 MultiplierZ=0.397  
Area=5484 LoadPat=SLV\_x CoordSys=GLOBAL MultiplierX=0.442 MultiplierY=0 MultiplierZ=0  
Area=5484 LoadPat=SLV\_y CoordSys=GLOBAL MultiplierX=0 MultiplierY=0.442 MultiplierZ=0  
Area=5484 LoadPat=SLV\_z CoordSys=GLOBAL MultiplierX=0 MultiplierY=0 MultiplierZ=0.397  
Area=5485 LoadPat=SLV\_x CoordSys=GLOBAL MultiplierX=0.442 MultiplierY=0 MultiplierZ=0  
Area=5485 LoadPat=SLV\_y CoordSys=GLOBAL MultiplierX=0 MultiplierY=0.442 MultiplierZ=0  
Area=5485 LoadPat=SLV\_z CoordSys=GLOBAL MultiplierX=0 MultiplierY=0 MultiplierZ=0.397  
Area=5486 LoadPat=SLV\_x CoordSys=GLOBAL MultiplierX=0.442 MultiplierY=0 MultiplierZ=0  
Area=5486 LoadPat=SLV\_y CoordSys=GLOBAL MultiplierX=0 MultiplierY=0.442 MultiplierZ=0  
Area=5486 LoadPat=SLV\_z CoordSys=GLOBAL MultiplierX=0 MultiplierY=0 MultiplierZ=0.397  
Area=5487 LoadPat=SLV\_x CoordSys=GLOBAL MultiplierX=0.442 MultiplierY=0 MultiplierZ=0  
Area=5487 LoadPat=SLV\_y CoordSys=GLOBAL MultiplierX=0 MultiplierY=0.442 MultiplierZ=0  
Area=5487 LoadPat=SLV\_z CoordSys=GLOBAL MultiplierX=0 MultiplierY=0 MultiplierZ=0.397  
Area=5488 LoadPat=SLV\_x CoordSys=GLOBAL MultiplierX=0.442 MultiplierY=0 MultiplierZ=0  
Area=5488 LoadPat=SLV\_y CoordSys=GLOBAL MultiplierX=0 MultiplierY=0.442 MultiplierZ=0  
Area=5488 LoadPat=SLV\_z CoordSys=GLOBAL MultiplierX=0 MultiplierY=0 MultiplierZ=0.397  
Area=5489 LoadPat=SLV\_x CoordSys=GLOBAL MultiplierX=0.442 MultiplierY=0 MultiplierZ=0  
Area=5489 LoadPat=SLV\_y CoordSys=GLOBAL MultiplierX=0 MultiplierY=0.442 MultiplierZ=0  
Area=5489 LoadPat=SLV\_z CoordSys=GLOBAL MultiplierX=0 MultiplierY=0 MultiplierZ=0.397  
Area=5490 LoadPat=SLV\_x CoordSys=GLOBAL MultiplierX=0.442 MultiplierY=0 MultiplierZ=0  
Area=5490 LoadPat=SLV\_y CoordSys=GLOBAL MultiplierX=0 MultiplierY=0.442 MultiplierZ=0  
Area=5490 LoadPat=SLV\_z CoordSys=GLOBAL MultiplierX=0 MultiplierY=0 MultiplierZ=0.397  
Area=5491 LoadPat=SLV\_x CoordSys=GLOBAL MultiplierX=0.442 MultiplierY=0 MultiplierZ=0  
Area=5491 LoadPat=SLV\_y CoordSys=GLOBAL MultiplierX=0 MultiplierY=0.442 MultiplierZ=0  
Area=5491 LoadPat=SLV\_z CoordSys=GLOBAL MultiplierX=0 MultiplierY=0 MultiplierZ=0.397

APPALDATORE: <b>TELESE S.c.a r.l.</b> Consorzio Telese Società Consortile a Responsabilità Limitata	<b>ITINERARIO NAPOLI – BARI</b> <b>RADDOPPIO TRATTA CANCELLO-BENEVENTO</b> <b>II LOTTO FUNZIONALE FRASSO TELESINO – VITULANO</b> <b>2° SUBLOTTO TELESE – SAN LORENZO</b> <b>PROGETTO ESECUTIVO</b>
PROGETTAZIONE: Mandataria: <b>SYSTRA S.A.</b> Mandante: <b>SWS Engineering S.p.A.</b> <b>SYSTRA-SOTECNI S.p.A.</b>	COMMESSA <b>IF2R</b> LOTTO <b>2.2.E.ZZ</b> CODIFICA <b>CL</b> DOCUMENTO <b>VI.14.0.0.004</b> REV. <b>A</b> FOGLIO <b>213 di 597</b>
<b>PONTI E VIADOTTI – VI14</b> <b>"Struttura ad archi": Tabulato di calcolo – 2 di 2</b>	

Area=5492 LoadPat=SLV\_x CoordSys=GLOBAL MultiplierX=0.442 MultiplierY=0 MultiplierZ=0  
Area=5492 LoadPat=SLV\_y CoordSys=GLOBAL MultiplierX=0 MultiplierY=0.442 MultiplierZ=0  
Area=5492 LoadPat=SLV\_z CoordSys=GLOBAL MultiplierX=0 MultiplierY=0 MultiplierZ=0.397  
Area=5493 LoadPat=SLV\_x CoordSys=GLOBAL MultiplierX=0.442 MultiplierY=0 MultiplierZ=0  
Area=5493 LoadPat=SLV\_y CoordSys=GLOBAL MultiplierX=0 MultiplierY=0.442 MultiplierZ=0  
Area=5493 LoadPat=SLV\_z CoordSys=GLOBAL MultiplierX=0 MultiplierY=0 MultiplierZ=0.397  
Area=5494 LoadPat=SLV\_x CoordSys=GLOBAL MultiplierX=0.442 MultiplierY=0 MultiplierZ=0  
Area=5494 LoadPat=SLV\_y CoordSys=GLOBAL MultiplierX=0 MultiplierY=0.442 MultiplierZ=0  
Area=5494 LoadPat=SLV\_z CoordSys=GLOBAL MultiplierX=0 MultiplierY=0 MultiplierZ=0.397  
Area=5495 LoadPat=SLV\_x CoordSys=GLOBAL MultiplierX=0.442 MultiplierY=0 MultiplierZ=0  
Area=5495 LoadPat=SLV\_y CoordSys=GLOBAL MultiplierX=0 MultiplierY=0.442 MultiplierZ=0  
Area=5495 LoadPat=SLV\_z CoordSys=GLOBAL MultiplierX=0 MultiplierY=0 MultiplierZ=0.397  
Area=5496 LoadPat=SLV\_x CoordSys=GLOBAL MultiplierX=0.442 MultiplierY=0 MultiplierZ=0  
Area=5496 LoadPat=SLV\_y CoordSys=GLOBAL MultiplierX=0 MultiplierY=0.442 MultiplierZ=0  
Area=5496 LoadPat=SLV\_z CoordSys=GLOBAL MultiplierX=0 MultiplierY=0 MultiplierZ=0.397  
Area=5497 LoadPat=SLV\_x CoordSys=GLOBAL MultiplierX=0.442 MultiplierY=0 MultiplierZ=0  
Area=5497 LoadPat=SLV\_y CoordSys=GLOBAL MultiplierX=0 MultiplierY=0.442 MultiplierZ=0  
Area=5497 LoadPat=SLV\_z CoordSys=GLOBAL MultiplierX=0 MultiplierY=0 MultiplierZ=0.397  
Area=5498 LoadPat=SLV\_x CoordSys=GLOBAL MultiplierX=0.442 MultiplierY=0 MultiplierZ=0  
Area=5498 LoadPat=SLV\_y CoordSys=GLOBAL MultiplierX=0 MultiplierY=0.442 MultiplierZ=0  
Area=5498 LoadPat=SLV\_z CoordSys=GLOBAL MultiplierX=0 MultiplierY=0 MultiplierZ=0.397  
Area=5499 LoadPat=SLV\_x CoordSys=GLOBAL MultiplierX=0.442 MultiplierY=0 MultiplierZ=0  
Area=5499 LoadPat=SLV\_y CoordSys=GLOBAL MultiplierX=0 MultiplierY=0.442 MultiplierZ=0  
Area=5499 LoadPat=SLV\_z CoordSys=GLOBAL MultiplierX=0 MultiplierY=0 MultiplierZ=0.397  
Area=5500 LoadPat=SLV\_x CoordSys=GLOBAL MultiplierX=0.442 MultiplierY=0 MultiplierZ=0  
Area=5500 LoadPat=SLV\_y CoordSys=GLOBAL MultiplierX=0 MultiplierY=0.442 MultiplierZ=0  
Area=5500 LoadPat=SLV\_z CoordSys=GLOBAL MultiplierX=0 MultiplierY=0 MultiplierZ=0.397  
Area=5501 LoadPat=SLV\_x CoordSys=GLOBAL MultiplierX=0.442 MultiplierY=0 MultiplierZ=0  
Area=5501 LoadPat=SLV\_y CoordSys=GLOBAL MultiplierX=0 MultiplierY=0.442 MultiplierZ=0  
Area=5501 LoadPat=SLV\_z CoordSys=GLOBAL MultiplierX=0 MultiplierY=0 MultiplierZ=0.397  
Area=5502 LoadPat=SLV\_x CoordSys=GLOBAL MultiplierX=0.442 MultiplierY=0 MultiplierZ=0  
Area=5502 LoadPat=SLV\_y CoordSys=GLOBAL MultiplierX=0 MultiplierY=0.442 MultiplierZ=0  
Area=5502 LoadPat=SLV\_z CoordSys=GLOBAL MultiplierX=0 MultiplierY=0 MultiplierZ=0.397  
Area=5503 LoadPat=SLV\_x CoordSys=GLOBAL MultiplierX=0.442 MultiplierY=0 MultiplierZ=0  
Area=5503 LoadPat=SLV\_y CoordSys=GLOBAL MultiplierX=0 MultiplierY=0.442 MultiplierZ=0  
Area=5503 LoadPat=SLV\_z CoordSys=GLOBAL MultiplierX=0 MultiplierY=0 MultiplierZ=0.397  
Area=5504 LoadPat=SLV\_x CoordSys=GLOBAL MultiplierX=0.442 MultiplierY=0 MultiplierZ=0  
Area=5504 LoadPat=SLV\_y CoordSys=GLOBAL MultiplierX=0 MultiplierY=0.442 MultiplierZ=0  
Area=5504 LoadPat=SLV\_z CoordSys=GLOBAL MultiplierX=0 MultiplierY=0 MultiplierZ=0.397  
Area=5505 LoadPat=SLV\_x CoordSys=GLOBAL MultiplierX=0.442 MultiplierY=0 MultiplierZ=0  
Area=5505 LoadPat=SLV\_y CoordSys=GLOBAL MultiplierX=0 MultiplierY=0.442 MultiplierZ=0  
Area=5505 LoadPat=SLV\_z CoordSys=GLOBAL MultiplierX=0 MultiplierY=0 MultiplierZ=0.397  
Area=5506 LoadPat=SLV\_x CoordSys=GLOBAL MultiplierX=0.442 MultiplierY=0 MultiplierZ=0  
Area=5506 LoadPat=SLV\_y CoordSys=GLOBAL MultiplierX=0 MultiplierY=0.442 MultiplierZ=0  
Area=5506 LoadPat=SLV\_z CoordSys=GLOBAL MultiplierX=0 MultiplierY=0 MultiplierZ=0.397  
Area=5507 LoadPat=SLV\_x CoordSys=GLOBAL MultiplierX=0.442 MultiplierY=0 MultiplierZ=0  
Area=5507 LoadPat=SLV\_y CoordSys=GLOBAL MultiplierX=0 MultiplierY=0.442 MultiplierZ=0  
Area=5507 LoadPat=SLV\_z CoordSys=GLOBAL MultiplierX=0 MultiplierY=0 MultiplierZ=0.397  
Area=5508 LoadPat=SLV\_x CoordSys=GLOBAL MultiplierX=0.442 MultiplierY=0 MultiplierZ=0  
Area=5508 LoadPat=SLV\_y CoordSys=GLOBAL MultiplierX=0 MultiplierY=0.442 MultiplierZ=0

APPALTATORE: <b>TELESE S.c.a r.l.</b> Consorzio Telese Società Consortile a Responsabilità Limitata	<b>ITINERARIO NAPOLI – BARI</b> <b>RADDOPPIO TRATTA CANCELLO-BENEVENTO</b> <b>II LOTTO FUNZIONALE FRASSO TELESINO – VITULANO</b> <b>2° SUBLOTTO TELESE – SAN LORENZO</b> <b>PROGETTO ESECUTIVO</b>
PROGETTAZIONE: Mandataria: <b>SYSTRA S.A.</b> Mandante: <b>SWS Engineering S.p.A.</b> <b>SYSTRA-SOTECNI S.p.A.</b>	COMMESSA    LOTTO    CODIFICA    DOCUMENTO    REV.    FOGLIO <b>IF2R</b> <b>2.2.E.ZZ</b> <b>CL</b> <b>VI.14.0.0.004</b> <b>A</b> <b>214 di 597</b>
<b>PONTI E VIADOTTI – VI14</b> <b>"Struttura ad archi": Tabulato di calcolo – 2 di 2</b>	

Area=5508 LoadPat=SLV\_z CoordSys=GLOBAL MultiplierX=0 MultiplierY=0 MultiplierZ=0.397  
Area=5509 LoadPat=SLV\_x CoordSys=GLOBAL MultiplierX=0.442 MultiplierY=0 MultiplierZ=0  
Area=5509 LoadPat=SLV\_y CoordSys=GLOBAL MultiplierX=0 MultiplierY=0.442 MultiplierZ=0  
Area=5509 LoadPat=SLV\_z CoordSys=GLOBAL MultiplierX=0 MultiplierY=0 MultiplierZ=0.397  
Area=5510 LoadPat=SLV\_x CoordSys=GLOBAL MultiplierX=0.442 MultiplierY=0 MultiplierZ=0  
Area=5510 LoadPat=SLV\_y CoordSys=GLOBAL MultiplierX=0 MultiplierY=0.442 MultiplierZ=0  
Area=5510 LoadPat=SLV\_z CoordSys=GLOBAL MultiplierX=0 MultiplierY=0 MultiplierZ=0.397  
Area=5511 LoadPat=SLV\_x CoordSys=GLOBAL MultiplierX=0.442 MultiplierY=0 MultiplierZ=0  
Area=5511 LoadPat=SLV\_y CoordSys=GLOBAL MultiplierX=0 MultiplierY=0.442 MultiplierZ=0  
Area=5511 LoadPat=SLV\_z CoordSys=GLOBAL MultiplierX=0 MultiplierY=0 MultiplierZ=0.397  
Area=5512 LoadPat=SLV\_x CoordSys=GLOBAL MultiplierX=0.442 MultiplierY=0 MultiplierZ=0  
Area=5512 LoadPat=SLV\_y CoordSys=GLOBAL MultiplierX=0 MultiplierY=0.442 MultiplierZ=0  
Area=5512 LoadPat=SLV\_z CoordSys=GLOBAL MultiplierX=0 MultiplierY=0 MultiplierZ=0.397  
Area=5513 LoadPat=SLV\_x CoordSys=GLOBAL MultiplierX=0.442 MultiplierY=0 MultiplierZ=0  
Area=5513 LoadPat=SLV\_y CoordSys=GLOBAL MultiplierX=0 MultiplierY=0.442 MultiplierZ=0  
Area=5513 LoadPat=SLV\_z CoordSys=GLOBAL MultiplierX=0 MultiplierY=0 MultiplierZ=0.397  
Area=5514 LoadPat=SLV\_x CoordSys=GLOBAL MultiplierX=0.442 MultiplierY=0 MultiplierZ=0  
Area=5514 LoadPat=SLV\_y CoordSys=GLOBAL MultiplierX=0 MultiplierY=0.442 MultiplierZ=0  
Area=5514 LoadPat=SLV\_z CoordSys=GLOBAL MultiplierX=0 MultiplierY=0 MultiplierZ=0.397  
Area=5515 LoadPat=SLV\_x CoordSys=GLOBAL MultiplierX=0.442 MultiplierY=0 MultiplierZ=0  
Area=5515 LoadPat=SLV\_y CoordSys=GLOBAL MultiplierX=0 MultiplierY=0.442 MultiplierZ=0  
Area=5515 LoadPat=SLV\_z CoordSys=GLOBAL MultiplierX=0 MultiplierY=0 MultiplierZ=0.397  
Area=5516 LoadPat=SLV\_x CoordSys=GLOBAL MultiplierX=0.442 MultiplierY=0 MultiplierZ=0  
Area=5516 LoadPat=SLV\_y CoordSys=GLOBAL MultiplierX=0 MultiplierY=0.442 MultiplierZ=0  
Area=5516 LoadPat=SLV\_z CoordSys=GLOBAL MultiplierX=0 MultiplierY=0 MultiplierZ=0.397  
Area=5517 LoadPat=SLV\_x CoordSys=GLOBAL MultiplierX=0.442 MultiplierY=0 MultiplierZ=0  
Area=5517 LoadPat=SLV\_y CoordSys=GLOBAL MultiplierX=0 MultiplierY=0.442 MultiplierZ=0  
Area=5517 LoadPat=SLV\_z CoordSys=GLOBAL MultiplierX=0 MultiplierY=0 MultiplierZ=0.397  
Area=5518 LoadPat=SLV\_x CoordSys=GLOBAL MultiplierX=0.442 MultiplierY=0 MultiplierZ=0  
Area=5518 LoadPat=SLV\_y CoordSys=GLOBAL MultiplierX=0 MultiplierY=0.442 MultiplierZ=0  
Area=5518 LoadPat=SLV\_z CoordSys=GLOBAL MultiplierX=0 MultiplierY=0 MultiplierZ=0.397  
Area=5519 LoadPat=SLV\_x CoordSys=GLOBAL MultiplierX=0.442 MultiplierY=0 MultiplierZ=0  
Area=5519 LoadPat=SLV\_y CoordSys=GLOBAL MultiplierX=0 MultiplierY=0.442 MultiplierZ=0  
Area=5519 LoadPat=SLV\_z CoordSys=GLOBAL MultiplierX=0 MultiplierY=0 MultiplierZ=0.397  
Area=5520 LoadPat=SLV\_x CoordSys=GLOBAL MultiplierX=0.442 MultiplierY=0 MultiplierZ=0  
Area=5520 LoadPat=SLV\_y CoordSys=GLOBAL MultiplierX=0 MultiplierY=0.442 MultiplierZ=0  
Area=5520 LoadPat=SLV\_z CoordSys=GLOBAL MultiplierX=0 MultiplierY=0 MultiplierZ=0.397  
Area=5521 LoadPat=SLV\_x CoordSys=GLOBAL MultiplierX=0.442 MultiplierY=0 MultiplierZ=0  
Area=5521 LoadPat=SLV\_y CoordSys=GLOBAL MultiplierX=0 MultiplierY=0.442 MultiplierZ=0  
Area=5521 LoadPat=SLV\_z CoordSys=GLOBAL MultiplierX=0 MultiplierY=0 MultiplierZ=0.397  
Area=5522 LoadPat=SLV\_x CoordSys=GLOBAL MultiplierX=0.442 MultiplierY=0 MultiplierZ=0  
Area=5522 LoadPat=SLV\_y CoordSys=GLOBAL MultiplierX=0 MultiplierY=0.442 MultiplierZ=0  
Area=5522 LoadPat=SLV\_z CoordSys=GLOBAL MultiplierX=0 MultiplierY=0 MultiplierZ=0.397  
Area=5523 LoadPat=SLV\_x CoordSys=GLOBAL MultiplierX=0.442 MultiplierY=0 MultiplierZ=0  
Area=5523 LoadPat=SLV\_y CoordSys=GLOBAL MultiplierX=0 MultiplierY=0.442 MultiplierZ=0  
Area=5523 LoadPat=SLV\_z CoordSys=GLOBAL MultiplierX=0 MultiplierY=0 MultiplierZ=0.397  
Area=5524 LoadPat=SLV\_x CoordSys=GLOBAL MultiplierX=0.442 MultiplierY=0 MultiplierZ=0  
Area=5524 LoadPat=SLV\_y CoordSys=GLOBAL MultiplierX=0 MultiplierY=0.442 MultiplierZ=0  
Area=5524 LoadPat=SLV\_z CoordSys=GLOBAL MultiplierX=0 MultiplierY=0 MultiplierZ=0.397  
Area=5525 LoadPat=SLV\_x CoordSys=GLOBAL MultiplierX=0.442 MultiplierY=0 MultiplierZ=0

APPALTATORE: <b>TELESE S.c.a r.l.</b> Consorzio Telese Società Consortile a Responsabilità Limitata	<b>ITINERARIO NAPOLI – BARI</b> <b>RADDOPPIO TRATTA CANCELLO-BENEVENTO</b> <b>II LOTTO FUNZIONALE FRASSO TELESINO – VITULANO</b> <b>2° SUBLOTTO TELESE – SAN LORENZO</b> <b>PROGETTO ESECUTIVO</b>
PROGETTAZIONE: Mandataria: <b>SYSTRA S.A.</b> Mandante: <b>SWS Engineering S.p.A.</b> <b>SYSTRA-SOTECNI S.p.A.</b>	COMMESSA <b>IF2R</b> LOTTO <b>2.2.E.ZZ</b> CODIFICA <b>CL</b> DOCUMENTO <b>VI.14.0.0.004</b> REV. <b>A</b> FOGLIO <b>215 di 597</b>
<b>PONTI E VIADOTTI – VI14</b> <b>"Struttura ad archi": Tabulato di calcolo – 2 di 2</b>	

Area=5525 LoadPat=SLV\_y CoordSys=GLOBAL MultiplierX=0 MultiplierY=0.442 MultiplierZ=0  
 Area=5525 LoadPat=SLV\_z CoordSys=GLOBAL MultiplierX=0 MultiplierY=0 MultiplierZ=0.397  
 Area=5526 LoadPat=SLV\_x CoordSys=GLOBAL MultiplierX=0.442 MultiplierY=0 MultiplierZ=0  
 Area=5526 LoadPat=SLV\_y CoordSys=GLOBAL MultiplierX=0 MultiplierY=0.442 MultiplierZ=0  
 Area=5526 LoadPat=SLV\_z CoordSys=GLOBAL MultiplierX=0 MultiplierY=0 MultiplierZ=0.397  
 Area=5527 LoadPat=SLV\_x CoordSys=GLOBAL MultiplierX=0.442 MultiplierY=0 MultiplierZ=0  
 Area=5527 LoadPat=SLV\_y CoordSys=GLOBAL MultiplierX=0 MultiplierY=0.442 MultiplierZ=0  
 Area=5527 LoadPat=SLV\_z CoordSys=GLOBAL MultiplierX=0 MultiplierY=0 MultiplierZ=0.397  
 Area=5528 LoadPat=SLV\_x CoordSys=GLOBAL MultiplierX=0.442 MultiplierY=0 MultiplierZ=0  
 Area=5528 LoadPat=SLV\_y CoordSys=GLOBAL MultiplierX=0 MultiplierY=0.442 MultiplierZ=0  
 Area=5528 LoadPat=SLV\_z CoordSys=GLOBAL MultiplierX=0 MultiplierY=0 MultiplierZ=0.397  
 Area=5529 LoadPat=SLV\_x CoordSys=GLOBAL MultiplierX=0.442 MultiplierY=0 MultiplierZ=0  
 Area=5529 LoadPat=SLV\_y CoordSys=GLOBAL MultiplierX=0 MultiplierY=0.442 MultiplierZ=0  
 Area=5529 LoadPat=SLV\_z CoordSys=GLOBAL MultiplierX=0 MultiplierY=0 MultiplierZ=0.397  
 Area=5530 LoadPat=SLV\_x CoordSys=GLOBAL MultiplierX=0.442 MultiplierY=0 MultiplierZ=0  
 Area=5530 LoadPat=SLV\_y CoordSys=GLOBAL MultiplierX=0 MultiplierY=0.442 MultiplierZ=0  
 Area=5530 LoadPat=SLV\_z CoordSys=GLOBAL MultiplierX=0 MultiplierY=0 MultiplierZ=0.397  
 Area=5531 LoadPat=SLV\_x CoordSys=GLOBAL MultiplierX=0.442 MultiplierY=0 MultiplierZ=0  
 Area=5531 LoadPat=SLV\_y CoordSys=GLOBAL MultiplierX=0 MultiplierY=0.442 MultiplierZ=0  
 Area=5531 LoadPat=SLV\_z CoordSys=GLOBAL MultiplierX=0 MultiplierY=0 MultiplierZ=0.397  
 Area=5532 LoadPat=SLV\_x CoordSys=GLOBAL MultiplierX=0.442 MultiplierY=0 MultiplierZ=0  
 Area=5532 LoadPat=SLV\_y CoordSys=GLOBAL MultiplierX=0 MultiplierY=0.442 MultiplierZ=0  
 Area=5532 LoadPat=SLV\_z CoordSys=GLOBAL MultiplierX=0 MultiplierY=0 MultiplierZ=0.397  
 Area=5533 LoadPat=SLV\_x CoordSys=GLOBAL MultiplierX=0.442 MultiplierY=0 MultiplierZ=0  
 Area=5533 LoadPat=SLV\_y CoordSys=GLOBAL MultiplierX=0 MultiplierY=0.442 MultiplierZ=0  
 Area=5533 LoadPat=SLV\_z CoordSys=GLOBAL MultiplierX=0 MultiplierY=0 MultiplierZ=0.397  
 Area=5534 LoadPat=SLV\_x CoordSys=GLOBAL MultiplierX=0.442 MultiplierY=0 MultiplierZ=0  
 Area=5534 LoadPat=SLV\_y CoordSys=GLOBAL MultiplierX=0 MultiplierY=0.442 MultiplierZ=0  
 Area=5534 LoadPat=SLV\_z CoordSys=GLOBAL MultiplierX=0 MultiplierY=0 MultiplierZ=0.397  
 Area=5535 LoadPat=SLV\_x CoordSys=GLOBAL MultiplierX=0.442 MultiplierY=0 MultiplierZ=0  
 Area=5535 LoadPat=SLV\_y CoordSys=GLOBAL MultiplierX=0 MultiplierY=0.442 MultiplierZ=0  
 Area=5535 LoadPat=SLV\_z CoordSys=GLOBAL MultiplierX=0 MultiplierY=0 MultiplierZ=0.397  
 Area=5536 LoadPat=SLV\_x CoordSys=GLOBAL MultiplierX=0.442 MultiplierY=0 MultiplierZ=0  
 Area=5536 LoadPat=SLV\_y CoordSys=GLOBAL MultiplierX=0 MultiplierY=0.442 MultiplierZ=0  
 Area=5536 LoadPat=SLV\_z CoordSys=GLOBAL MultiplierX=0 MultiplierY=0 MultiplierZ=0.397  
 Area=5537 LoadPat=SLV\_x CoordSys=GLOBAL MultiplierX=0.442 MultiplierY=0 MultiplierZ=0  
 Area=5537 LoadPat=SLV\_y CoordSys=GLOBAL MultiplierX=0 MultiplierY=0.442 MultiplierZ=0  
 Area=5537 LoadPat=SLV\_z CoordSys=GLOBAL MultiplierX=0 MultiplierY=0 MultiplierZ=0.397  
 Area=5538 LoadPat=SLV\_x CoordSys=GLOBAL MultiplierX=0.442 MultiplierY=0 MultiplierZ=0  
 Area=5538 LoadPat=SLV\_y CoordSys=GLOBAL MultiplierX=0 MultiplierY=0.442 MultiplierZ=0  
 Area=5538 LoadPat=SLV\_z CoordSys=GLOBAL MultiplierX=0 MultiplierY=0 MultiplierZ=0.397  
 Area=5539 LoadPat=SLV\_x CoordSys=GLOBAL MultiplierX=0.442 MultiplierY=0 MultiplierZ=0  
 Area=5539 LoadPat=SLV\_y CoordSys=GLOBAL MultiplierX=0 MultiplierY=0.442 MultiplierZ=0  
 Area=5539 LoadPat=SLV\_z CoordSys=GLOBAL MultiplierX=0 MultiplierY=0 MultiplierZ=0.397  
 Area=5540 LoadPat=SLV\_x CoordSys=GLOBAL MultiplierX=0.442 MultiplierY=0 MultiplierZ=0  
 Area=5540 LoadPat=SLV\_y CoordSys=GLOBAL MultiplierX=0 MultiplierY=0.442 MultiplierZ=0  
 Area=5540 LoadPat=SLV\_z CoordSys=GLOBAL MultiplierX=0 MultiplierY=0 MultiplierZ=0.397  
 Area=5541 LoadPat=SLV\_x CoordSys=GLOBAL MultiplierX=0.442 MultiplierY=0 MultiplierZ=0  
 Area=5541 LoadPat=SLV\_y CoordSys=GLOBAL MultiplierX=0 MultiplierY=0.442 MultiplierZ=0  
 Area=5541 LoadPat=SLV\_z CoordSys=GLOBAL MultiplierX=0 MultiplierY=0 MultiplierZ=0.397

APPALTATORE: <b>TELESE S.c.a r.l.</b> Consorzio Telese Società Consortile a Responsabilità Limitata	<b>ITINERARIO NAPOLI – BARI</b> <b>RADDOPPIO TRATTA CANCELLO-BENEVENTO</b> <b>II LOTTO FUNZIONALE FRASSO TELESINO – VITULANO</b> <b>2° SUBLOTTO TELESE – SAN LORENZO</b> <b>PROGETTO ESECUTIVO</b>						
PROGETTAZIONE: Mandataria: <b>SYSTRA S.A.</b> Mandante: <b>SWS Engineering S.p.A.</b> <b>SYSTRA-SOTECNI S.p.A.</b>	<table border="1"> <tr> <td data-bbox="766 331 901 369">           COMMESSA  <b>IF2R</b> </td> <td data-bbox="901 331 1013 369">           LOTTO  <b>2.2.E.ZZ</b> </td> <td data-bbox="1013 331 1125 369">           CODIFICA  <b>CL</b> </td> <td data-bbox="1125 331 1284 369">           DOCUMENTO  <b>VI.14.0.0.004</b> </td> <td data-bbox="1284 331 1364 369">           REV.  <b>A</b> </td> <td data-bbox="1364 331 1476 369">           FOGLIO  <b>216 di 597</b> </td> </tr> </table>	COMMESSA <b>IF2R</b>	LOTTO <b>2.2.E.ZZ</b>	CODIFICA <b>CL</b>	DOCUMENTO <b>VI.14.0.0.004</b>	REV. <b>A</b>	FOGLIO <b>216 di 597</b>
COMMESSA <b>IF2R</b>	LOTTO <b>2.2.E.ZZ</b>	CODIFICA <b>CL</b>	DOCUMENTO <b>VI.14.0.0.004</b>	REV. <b>A</b>	FOGLIO <b>216 di 597</b>		
<b>PONTI E VIADOTTI – VI14</b> <b>"Struttura ad archi": Tabulato di calcolo – 2 di 2</b>							

Area=5542 LoadPat=SLV\_x CoordSys=GLOBAL MultiplierX=0.442 MultiplierY=0 MultiplierZ=0  
Area=5542 LoadPat=SLV\_y CoordSys=GLOBAL MultiplierX=0 MultiplierY=0.442 MultiplierZ=0  
Area=5542 LoadPat=SLV\_z CoordSys=GLOBAL MultiplierX=0 MultiplierY=0 MultiplierZ=0.397  
Area=5543 LoadPat=SLV\_x CoordSys=GLOBAL MultiplierX=0.442 MultiplierY=0 MultiplierZ=0  
Area=5543 LoadPat=SLV\_y CoordSys=GLOBAL MultiplierX=0 MultiplierY=0.442 MultiplierZ=0  
Area=5543 LoadPat=SLV\_z CoordSys=GLOBAL MultiplierX=0 MultiplierY=0 MultiplierZ=0.397  
Area=5544 LoadPat=SLV\_x CoordSys=GLOBAL MultiplierX=0.442 MultiplierY=0 MultiplierZ=0  
Area=5544 LoadPat=SLV\_y CoordSys=GLOBAL MultiplierX=0 MultiplierY=0.442 MultiplierZ=0  
Area=5544 LoadPat=SLV\_z CoordSys=GLOBAL MultiplierX=0 MultiplierY=0 MultiplierZ=0.397  
Area=5545 LoadPat=SLV\_x CoordSys=GLOBAL MultiplierX=0.442 MultiplierY=0 MultiplierZ=0  
Area=5545 LoadPat=SLV\_y CoordSys=GLOBAL MultiplierX=0 MultiplierY=0.442 MultiplierZ=0  
Area=5545 LoadPat=SLV\_z CoordSys=GLOBAL MultiplierX=0 MultiplierY=0 MultiplierZ=0.397  
Area=5546 LoadPat=SLV\_x CoordSys=GLOBAL MultiplierX=0.442 MultiplierY=0 MultiplierZ=0  
Area=5546 LoadPat=SLV\_y CoordSys=GLOBAL MultiplierX=0 MultiplierY=0.442 MultiplierZ=0  
Area=5546 LoadPat=SLV\_z CoordSys=GLOBAL MultiplierX=0 MultiplierY=0 MultiplierZ=0.397  
Area=5547 LoadPat=SLV\_x CoordSys=GLOBAL MultiplierX=0.442 MultiplierY=0 MultiplierZ=0  
Area=5547 LoadPat=SLV\_y CoordSys=GLOBAL MultiplierX=0 MultiplierY=0.442 MultiplierZ=0  
Area=5547 LoadPat=SLV\_z CoordSys=GLOBAL MultiplierX=0 MultiplierY=0 MultiplierZ=0.397  
Area=5548 LoadPat=SLV\_x CoordSys=GLOBAL MultiplierX=0.442 MultiplierY=0 MultiplierZ=0  
Area=5548 LoadPat=SLV\_y CoordSys=GLOBAL MultiplierX=0 MultiplierY=0.442 MultiplierZ=0  
Area=5548 LoadPat=SLV\_z CoordSys=GLOBAL MultiplierX=0 MultiplierY=0 MultiplierZ=0.397  
Area=5549 LoadPat=SLV\_x CoordSys=GLOBAL MultiplierX=0.442 MultiplierY=0 MultiplierZ=0  
Area=5549 LoadPat=SLV\_y CoordSys=GLOBAL MultiplierX=0 MultiplierY=0.442 MultiplierZ=0  
Area=5549 LoadPat=SLV\_z CoordSys=GLOBAL MultiplierX=0 MultiplierY=0 MultiplierZ=0.397  
Area=5550 LoadPat=SLV\_x CoordSys=GLOBAL MultiplierX=0.442 MultiplierY=0 MultiplierZ=0  
Area=5550 LoadPat=SLV\_y CoordSys=GLOBAL MultiplierX=0 MultiplierY=0.442 MultiplierZ=0  
Area=5550 LoadPat=SLV\_z CoordSys=GLOBAL MultiplierX=0 MultiplierY=0 MultiplierZ=0.397  
Area=5551 LoadPat=SLV\_x CoordSys=GLOBAL MultiplierX=0.442 MultiplierY=0 MultiplierZ=0  
Area=5551 LoadPat=SLV\_y CoordSys=GLOBAL MultiplierX=0 MultiplierY=0.442 MultiplierZ=0  
Area=5551 LoadPat=SLV\_z CoordSys=GLOBAL MultiplierX=0 MultiplierY=0 MultiplierZ=0.397  
Area=5552 LoadPat=SLV\_x CoordSys=GLOBAL MultiplierX=0.442 MultiplierY=0 MultiplierZ=0  
Area=5552 LoadPat=SLV\_y CoordSys=GLOBAL MultiplierX=0 MultiplierY=0.442 MultiplierZ=0  
Area=5552 LoadPat=SLV\_z CoordSys=GLOBAL MultiplierX=0 MultiplierY=0 MultiplierZ=0.397  
Area=5553 LoadPat=SLV\_x CoordSys=GLOBAL MultiplierX=0.442 MultiplierY=0 MultiplierZ=0  
Area=5553 LoadPat=SLV\_y CoordSys=GLOBAL MultiplierX=0 MultiplierY=0.442 MultiplierZ=0  
Area=5553 LoadPat=SLV\_z CoordSys=GLOBAL MultiplierX=0 MultiplierY=0 MultiplierZ=0.397  
Area=5554 LoadPat=SLV\_x CoordSys=GLOBAL MultiplierX=0.442 MultiplierY=0 MultiplierZ=0  
Area=5554 LoadPat=SLV\_y CoordSys=GLOBAL MultiplierX=0 MultiplierY=0.442 MultiplierZ=0  
Area=5554 LoadPat=SLV\_z CoordSys=GLOBAL MultiplierX=0 MultiplierY=0 MultiplierZ=0.397  
Area=5555 LoadPat=SLV\_x CoordSys=GLOBAL MultiplierX=0.442 MultiplierY=0 MultiplierZ=0  
Area=5555 LoadPat=SLV\_y CoordSys=GLOBAL MultiplierX=0 MultiplierY=0.442 MultiplierZ=0  
Area=5555 LoadPat=SLV\_z CoordSys=GLOBAL MultiplierX=0 MultiplierY=0 MultiplierZ=0.397  
Area=5556 LoadPat=SLV\_x CoordSys=GLOBAL MultiplierX=0.442 MultiplierY=0 MultiplierZ=0  
Area=5556 LoadPat=SLV\_y CoordSys=GLOBAL MultiplierX=0 MultiplierY=0.442 MultiplierZ=0  
Area=5556 LoadPat=SLV\_z CoordSys=GLOBAL MultiplierX=0 MultiplierY=0 MultiplierZ=0.397  
Area=5557 LoadPat=SLV\_x CoordSys=GLOBAL MultiplierX=0.442 MultiplierY=0 MultiplierZ=0  
Area=5557 LoadPat=SLV\_y CoordSys=GLOBAL MultiplierX=0 MultiplierY=0.442 MultiplierZ=0  
Area=5557 LoadPat=SLV\_z CoordSys=GLOBAL MultiplierX=0 MultiplierY=0 MultiplierZ=0.397  
Area=5558 LoadPat=SLV\_x CoordSys=GLOBAL MultiplierX=0.442 MultiplierY=0 MultiplierZ=0  
Area=5558 LoadPat=SLV\_y CoordSys=GLOBAL MultiplierX=0 MultiplierY=0.442 MultiplierZ=0  
Area=5558 LoadPat=SLV\_z CoordSys=GLOBAL MultiplierX=0 MultiplierY=0.442 MultiplierZ=0



APPALTATORE: <b>TELESE S.c.a r.l.</b> Consorzio Telese Società Consortile a Responsabilità Limitata	<b>ITINERARIO NAPOLI – BARI</b> <b>RADDOPPIO TRATTA CANCELLO-BENEVENTO</b> <b>II LOTTO FUNZIONALE FRASSO TELESINO – VITULANO</b> <b>2° SUBLOTTO TELESE – SAN LORENZO</b> <b>PROGETTO ESECUTIVO</b>
PROGETTAZIONE: Mandataria: <b>SYSTRA S.A.</b> Mandante: <b>SWS Engineering S.p.A.</b> <b>SYSTRA-SOTECNI S.p.A.</b>	COMMESSA <b>IF2R</b> LOTTO <b>2.2.E.ZZ</b> CODIFICA <b>CL</b> DOCUMENTO <b>VI.14.0.0.004</b> REV. <b>A</b> FOGLIO <b>217 di 597</b>
<b>PONTI E VIADOTTI – VI14</b> <b>"Struttura ad archi": Tabulato di calcolo – 2 di 2</b>	

Area=5558 LoadPat=SLV\_z CoordSys=GLOBAL MultiplierX=0 MultiplierY=0 MultiplierZ=0.397  
Area=5559 LoadPat=SLV\_x CoordSys=GLOBAL MultiplierX=0.442 MultiplierY=0 MultiplierZ=0  
Area=5559 LoadPat=SLV\_y CoordSys=GLOBAL MultiplierX=0 MultiplierY=0.442 MultiplierZ=0  
Area=5559 LoadPat=SLV\_z CoordSys=GLOBAL MultiplierX=0 MultiplierY=0 MultiplierZ=0.397  
Area=5560 LoadPat=SLV\_x CoordSys=GLOBAL MultiplierX=0.442 MultiplierY=0 MultiplierZ=0  
Area=5560 LoadPat=SLV\_y CoordSys=GLOBAL MultiplierX=0 MultiplierY=0.442 MultiplierZ=0  
Area=5560 LoadPat=SLV\_z CoordSys=GLOBAL MultiplierX=0 MultiplierY=0 MultiplierZ=0.397  
Area=5561 LoadPat=SLV\_x CoordSys=GLOBAL MultiplierX=0.442 MultiplierY=0 MultiplierZ=0  
Area=5561 LoadPat=SLV\_y CoordSys=GLOBAL MultiplierX=0 MultiplierY=0.442 MultiplierZ=0  
Area=5561 LoadPat=SLV\_z CoordSys=GLOBAL MultiplierX=0 MultiplierY=0 MultiplierZ=0.397  
Area=5562 LoadPat=SLV\_x CoordSys=GLOBAL MultiplierX=0.442 MultiplierY=0 MultiplierZ=0  
Area=5562 LoadPat=SLV\_y CoordSys=GLOBAL MultiplierX=0 MultiplierY=0.442 MultiplierZ=0  
Area=5562 LoadPat=SLV\_z CoordSys=GLOBAL MultiplierX=0 MultiplierY=0 MultiplierZ=0.397  
Area=5563 LoadPat=SLV\_x CoordSys=GLOBAL MultiplierX=0.442 MultiplierY=0 MultiplierZ=0  
Area=5563 LoadPat=SLV\_y CoordSys=GLOBAL MultiplierX=0 MultiplierY=0.442 MultiplierZ=0  
Area=5563 LoadPat=SLV\_z CoordSys=GLOBAL MultiplierX=0 MultiplierY=0 MultiplierZ=0.397  
Area=5564 LoadPat=SLV\_x CoordSys=GLOBAL MultiplierX=0.442 MultiplierY=0 MultiplierZ=0  
Area=5564 LoadPat=SLV\_y CoordSys=GLOBAL MultiplierX=0 MultiplierY=0.442 MultiplierZ=0  
Area=5564 LoadPat=SLV\_z CoordSys=GLOBAL MultiplierX=0 MultiplierY=0 MultiplierZ=0.397  
Area=5565 LoadPat=SLV\_x CoordSys=GLOBAL MultiplierX=0.442 MultiplierY=0 MultiplierZ=0  
Area=5565 LoadPat=SLV\_y CoordSys=GLOBAL MultiplierX=0 MultiplierY=0.442 MultiplierZ=0  
Area=5565 LoadPat=SLV\_z CoordSys=GLOBAL MultiplierX=0 MultiplierY=0 MultiplierZ=0.397  
Area=5566 LoadPat=SLV\_x CoordSys=GLOBAL MultiplierX=0.442 MultiplierY=0 MultiplierZ=0  
Area=5566 LoadPat=SLV\_y CoordSys=GLOBAL MultiplierX=0 MultiplierY=0.442 MultiplierZ=0  
Area=5566 LoadPat=SLV\_z CoordSys=GLOBAL MultiplierX=0 MultiplierY=0 MultiplierZ=0.397  
Area=5567 LoadPat=SLV\_x CoordSys=GLOBAL MultiplierX=0.442 MultiplierY=0 MultiplierZ=0  
Area=5567 LoadPat=SLV\_y CoordSys=GLOBAL MultiplierX=0 MultiplierY=0.442 MultiplierZ=0  
Area=5567 LoadPat=SLV\_z CoordSys=GLOBAL MultiplierX=0 MultiplierY=0 MultiplierZ=0.397  
Area=5568 LoadPat=SLV\_x CoordSys=GLOBAL MultiplierX=0.442 MultiplierY=0 MultiplierZ=0  
Area=5568 LoadPat=SLV\_y CoordSys=GLOBAL MultiplierX=0 MultiplierY=0.442 MultiplierZ=0  
Area=5568 LoadPat=SLV\_z CoordSys=GLOBAL MultiplierX=0 MultiplierY=0 MultiplierZ=0.397  
Area=5569 LoadPat=SLV\_x CoordSys=GLOBAL MultiplierX=0.442 MultiplierY=0 MultiplierZ=0  
Area=5569 LoadPat=SLV\_y CoordSys=GLOBAL MultiplierX=0 MultiplierY=0.442 MultiplierZ=0  
Area=5569 LoadPat=SLV\_z CoordSys=GLOBAL MultiplierX=0 MultiplierY=0 MultiplierZ=0.397  
Area=5570 LoadPat=SLV\_x CoordSys=GLOBAL MultiplierX=0.442 MultiplierY=0 MultiplierZ=0  
Area=5570 LoadPat=SLV\_y CoordSys=GLOBAL MultiplierX=0 MultiplierY=0.442 MultiplierZ=0  
Area=5570 LoadPat=SLV\_z CoordSys=GLOBAL MultiplierX=0 MultiplierY=0 MultiplierZ=0.397  
Area=5571 LoadPat=SLV\_x CoordSys=GLOBAL MultiplierX=0.442 MultiplierY=0 MultiplierZ=0  
Area=5571 LoadPat=SLV\_y CoordSys=GLOBAL MultiplierX=0 MultiplierY=0.442 MultiplierZ=0  
Area=5571 LoadPat=SLV\_z CoordSys=GLOBAL MultiplierX=0 MultiplierY=0 MultiplierZ=0.397  
Area=5572 LoadPat=SLV\_x CoordSys=GLOBAL MultiplierX=0.442 MultiplierY=0 MultiplierZ=0  
Area=5572 LoadPat=SLV\_y CoordSys=GLOBAL MultiplierX=0 MultiplierY=0.442 MultiplierZ=0  
Area=5572 LoadPat=SLV\_z CoordSys=GLOBAL MultiplierX=0 MultiplierY=0 MultiplierZ=0.397  
Area=5573 LoadPat=SLV\_x CoordSys=GLOBAL MultiplierX=0.442 MultiplierY=0 MultiplierZ=0  
Area=5573 LoadPat=SLV\_y CoordSys=GLOBAL MultiplierX=0 MultiplierY=0.442 MultiplierZ=0  
Area=5573 LoadPat=SLV\_z CoordSys=GLOBAL MultiplierX=0 MultiplierY=0 MultiplierZ=0.397  
Area=5574 LoadPat=SLV\_x CoordSys=GLOBAL MultiplierX=0.442 MultiplierY=0 MultiplierZ=0  
Area=5574 LoadPat=SLV\_y CoordSys=GLOBAL MultiplierX=0 MultiplierY=0.442 MultiplierZ=0  
Area=5574 LoadPat=SLV\_z CoordSys=GLOBAL MultiplierX=0 MultiplierY=0 MultiplierZ=0.397  
Area=5575 LoadPat=SLV\_x CoordSys=GLOBAL MultiplierX=0.442 MultiplierY=0 MultiplierZ=0

APPALTATORE: <b>TELESE S.c.a r.l.</b> Consorzio Telese Società Consortile a Responsabilità Limitata	<b>ITINERARIO NAPOLI – BARI</b> <b>RADDOPPIO TRATTA CANCELLO-BENEVENTO</b> <b>II LOTTO FUNZIONALE FRASSO TELESINO – VITULANO</b> <b>2° SUBLOTTO TELESE – SAN LORENZO</b> <b>PROGETTO ESECUTIVO</b>
PROGETTAZIONE: Mandataria: <b>SYSTRA S.A.</b> Mandante: <b>SWS Engineering S.p.A.</b> <b>SYSTRA-SOTECNI S.p.A.</b>	COMMESSA <b>IF2R</b> LOTTO <b>2.2.E.ZZ</b> CODIFICA <b>CL</b> DOCUMENTO <b>VI.14.0.0.004</b> REV. <b>A</b> FOGLIO <b>218 di 597</b>
<b>PONTI E VIADOTTI – VI14</b> <b>"Struttura ad archi": Tabulato di calcolo – 2 di 2</b>	

Area=5575 LoadPat=SLV\_y CoordSys=GLOBAL MultiplierX=0 MultiplierY=0.442 MultiplierZ=0  
Area=5575 LoadPat=SLV\_z CoordSys=GLOBAL MultiplierX=0 MultiplierY=0 MultiplierZ=0.397  
Area=5576 LoadPat=SLV\_x CoordSys=GLOBAL MultiplierX=0.442 MultiplierY=0 MultiplierZ=0  
Area=5576 LoadPat=SLV\_y CoordSys=GLOBAL MultiplierX=0 MultiplierY=0.442 MultiplierZ=0  
Area=5576 LoadPat=SLV\_z CoordSys=GLOBAL MultiplierX=0 MultiplierY=0 MultiplierZ=0.397  
Area=5577 LoadPat=SLV\_x CoordSys=GLOBAL MultiplierX=0.442 MultiplierY=0 MultiplierZ=0  
Area=5577 LoadPat=SLV\_y CoordSys=GLOBAL MultiplierX=0 MultiplierY=0.442 MultiplierZ=0  
Area=5577 LoadPat=SLV\_z CoordSys=GLOBAL MultiplierX=0 MultiplierY=0 MultiplierZ=0.397  
Area=5578 LoadPat=SLV\_x CoordSys=GLOBAL MultiplierX=0.442 MultiplierY=0 MultiplierZ=0  
Area=5578 LoadPat=SLV\_y CoordSys=GLOBAL MultiplierX=0 MultiplierY=0.442 MultiplierZ=0  
Area=5578 LoadPat=SLV\_z CoordSys=GLOBAL MultiplierX=0 MultiplierY=0 MultiplierZ=0.397  
Area=5579 LoadPat=SLV\_x CoordSys=GLOBAL MultiplierX=0.442 MultiplierY=0 MultiplierZ=0  
Area=5579 LoadPat=SLV\_y CoordSys=GLOBAL MultiplierX=0 MultiplierY=0.442 MultiplierZ=0  
Area=5579 LoadPat=SLV\_z CoordSys=GLOBAL MultiplierX=0 MultiplierY=0 MultiplierZ=0.397  
Area=5580 LoadPat=SLV\_x CoordSys=GLOBAL MultiplierX=0.442 MultiplierY=0 MultiplierZ=0  
Area=5580 LoadPat=SLV\_y CoordSys=GLOBAL MultiplierX=0 MultiplierY=0.442 MultiplierZ=0  
Area=5580 LoadPat=SLV\_z CoordSys=GLOBAL MultiplierX=0 MultiplierY=0 MultiplierZ=0.397  
Area=5581 LoadPat=SLV\_x CoordSys=GLOBAL MultiplierX=0.442 MultiplierY=0 MultiplierZ=0  
Area=5581 LoadPat=SLV\_y CoordSys=GLOBAL MultiplierX=0 MultiplierY=0.442 MultiplierZ=0  
Area=5581 LoadPat=SLV\_z CoordSys=GLOBAL MultiplierX=0 MultiplierY=0 MultiplierZ=0.397  
Area=5582 LoadPat=SLV\_x CoordSys=GLOBAL MultiplierX=0.442 MultiplierY=0 MultiplierZ=0  
Area=5582 LoadPat=SLV\_y CoordSys=GLOBAL MultiplierX=0 MultiplierY=0.442 MultiplierZ=0  
Area=5582 LoadPat=SLV\_z CoordSys=GLOBAL MultiplierX=0 MultiplierY=0 MultiplierZ=0.397  
Area=5583 LoadPat=SLV\_x CoordSys=GLOBAL MultiplierX=0.442 MultiplierY=0 MultiplierZ=0  
Area=5583 LoadPat=SLV\_y CoordSys=GLOBAL MultiplierX=0 MultiplierY=0.442 MultiplierZ=0  
Area=5583 LoadPat=SLV\_z CoordSys=GLOBAL MultiplierX=0 MultiplierY=0 MultiplierZ=0.397  
Area=5584 LoadPat=SLV\_x CoordSys=GLOBAL MultiplierX=0.442 MultiplierY=0 MultiplierZ=0  
Area=5584 LoadPat=SLV\_y CoordSys=GLOBAL MultiplierX=0 MultiplierY=0.442 MultiplierZ=0  
Area=5584 LoadPat=SLV\_z CoordSys=GLOBAL MultiplierX=0 MultiplierY=0 MultiplierZ=0.397  
Area=5585 LoadPat=SLV\_x CoordSys=GLOBAL MultiplierX=0.442 MultiplierY=0 MultiplierZ=0  
Area=5585 LoadPat=SLV\_y CoordSys=GLOBAL MultiplierX=0 MultiplierY=0.442 MultiplierZ=0  
Area=5585 LoadPat=SLV\_z CoordSys=GLOBAL MultiplierX=0 MultiplierY=0 MultiplierZ=0.397  
Area=5586 LoadPat=SLV\_x CoordSys=GLOBAL MultiplierX=0.442 MultiplierY=0 MultiplierZ=0  
Area=5586 LoadPat=SLV\_y CoordSys=GLOBAL MultiplierX=0 MultiplierY=0.442 MultiplierZ=0  
Area=5586 LoadPat=SLV\_z CoordSys=GLOBAL MultiplierX=0 MultiplierY=0 MultiplierZ=0.397  
Area=5587 LoadPat=SLV\_x CoordSys=GLOBAL MultiplierX=0.442 MultiplierY=0 MultiplierZ=0  
Area=5587 LoadPat=SLV\_y CoordSys=GLOBAL MultiplierX=0 MultiplierY=0.442 MultiplierZ=0  
Area=5587 LoadPat=SLV\_z CoordSys=GLOBAL MultiplierX=0 MultiplierY=0 MultiplierZ=0.397  
Area=5588 LoadPat=SLV\_x CoordSys=GLOBAL MultiplierX=0.442 MultiplierY=0 MultiplierZ=0  
Area=5588 LoadPat=SLV\_y CoordSys=GLOBAL MultiplierX=0 MultiplierY=0.442 MultiplierZ=0  
Area=5588 LoadPat=SLV\_z CoordSys=GLOBAL MultiplierX=0 MultiplierY=0 MultiplierZ=0.397  
Area=5589 LoadPat=SLV\_x CoordSys=GLOBAL MultiplierX=0.442 MultiplierY=0 MultiplierZ=0  
Area=5589 LoadPat=SLV\_y CoordSys=GLOBAL MultiplierX=0 MultiplierY=0.442 MultiplierZ=0  
Area=5589 LoadPat=SLV\_z CoordSys=GLOBAL MultiplierX=0 MultiplierY=0 MultiplierZ=0.397  
Area=5590 LoadPat=SLV\_x CoordSys=GLOBAL MultiplierX=0.442 MultiplierY=0 MultiplierZ=0  
Area=5590 LoadPat=SLV\_y CoordSys=GLOBAL MultiplierX=0 MultiplierY=0.442 MultiplierZ=0  
Area=5590 LoadPat=SLV\_z CoordSys=GLOBAL MultiplierX=0 MultiplierY=0 MultiplierZ=0.397  
Area=5591 LoadPat=SLV\_x CoordSys=GLOBAL MultiplierX=0.442 MultiplierY=0 MultiplierZ=0  
Area=5591 LoadPat=SLV\_y CoordSys=GLOBAL MultiplierX=0 MultiplierY=0.442 MultiplierZ=0  
Area=5591 LoadPat=SLV\_z CoordSys=GLOBAL MultiplierX=0 MultiplierY=0 MultiplierZ=0.397

APPALTATORE: <b>TELESE S.c.a r.l.</b> Consorzio Telese Società Consortile a Responsabilità Limitata	ITINERARIO NAPOLI – BARI RADDOPPIO TRATTA CANCELLO-BENEVENTO II LOTTO FUNZIONALE FRASSO TELESINO – VITULANO 2° SUBLOTTO TELESE – SAN LORENZO PROGETTO ESECUTIVO					
PROGETTAZIONE: Mandataria: SYSTRA S.A. Mandante: SWS Engineering S.p.A. SYSTRA-SOTECNI S.p.A.						
PONTI E VIADOTTI – VI14 "Struttura ad archi": Tabulato di calcolo – 2 di 2	COMMESSA IF2R	LOTTO 2.2.E.ZZ	CODIFICA CL	DOCUMENTO VI.14.0.0.004	REV. A	FOGLIO 219 di 597

Area=5592 LoadPat=SLV\_x CoordSys=GLOBAL MultiplierX=0.442 MultiplierY=0 MultiplierZ=0  
Area=5592 LoadPat=SLV\_y CoordSys=GLOBAL MultiplierX=0 MultiplierY=0.442 MultiplierZ=0  
Area=5592 LoadPat=SLV\_z CoordSys=GLOBAL MultiplierX=0 MultiplierY=0 MultiplierZ=0.397  
Area=5593 LoadPat=SLV\_x CoordSys=GLOBAL MultiplierX=0.442 MultiplierY=0 MultiplierZ=0  
Area=5593 LoadPat=SLV\_y CoordSys=GLOBAL MultiplierX=0 MultiplierY=0.442 MultiplierZ=0  
Area=5593 LoadPat=SLV\_z CoordSys=GLOBAL MultiplierX=0 MultiplierY=0 MultiplierZ=0.397  
Area=5594 LoadPat=SLV\_x CoordSys=GLOBAL MultiplierX=0.442 MultiplierY=0 MultiplierZ=0  
Area=5594 LoadPat=SLV\_y CoordSys=GLOBAL MultiplierX=0 MultiplierY=0.442 MultiplierZ=0  
Area=5594 LoadPat=SLV\_z CoordSys=GLOBAL MultiplierX=0 MultiplierY=0 MultiplierZ=0.397  
Area=5595 LoadPat=SLV\_x CoordSys=GLOBAL MultiplierX=0.442 MultiplierY=0 MultiplierZ=0  
Area=5595 LoadPat=SLV\_y CoordSys=GLOBAL MultiplierX=0 MultiplierY=0.442 MultiplierZ=0  
Area=5595 LoadPat=SLV\_z CoordSys=GLOBAL MultiplierX=0 MultiplierY=0 MultiplierZ=0.397  
Area=5596 LoadPat=SLV\_x CoordSys=GLOBAL MultiplierX=0.442 MultiplierY=0 MultiplierZ=0  
Area=5596 LoadPat=SLV\_y CoordSys=GLOBAL MultiplierX=0 MultiplierY=0.442 MultiplierZ=0  
Area=5596 LoadPat=SLV\_z CoordSys=GLOBAL MultiplierX=0 MultiplierY=0 MultiplierZ=0.397  
Area=5597 LoadPat=SLV\_x CoordSys=GLOBAL MultiplierX=0.442 MultiplierY=0 MultiplierZ=0  
Area=5597 LoadPat=SLV\_y CoordSys=GLOBAL MultiplierX=0 MultiplierY=0.442 MultiplierZ=0  
Area=5597 LoadPat=SLV\_z CoordSys=GLOBAL MultiplierX=0 MultiplierY=0 MultiplierZ=0.397  
Area=5598 LoadPat=SLV\_x CoordSys=GLOBAL MultiplierX=0.442 MultiplierY=0 MultiplierZ=0  
Area=5598 LoadPat=SLV\_y CoordSys=GLOBAL MultiplierX=0 MultiplierY=0.442 MultiplierZ=0  
Area=5598 LoadPat=SLV\_z CoordSys=GLOBAL MultiplierX=0 MultiplierY=0 MultiplierZ=0.397  
Area=5599 LoadPat=SLV\_x CoordSys=GLOBAL MultiplierX=0.442 MultiplierY=0 MultiplierZ=0  
Area=5599 LoadPat=SLV\_y CoordSys=GLOBAL MultiplierX=0 MultiplierY=0.442 MultiplierZ=0  
Area=5599 LoadPat=SLV\_z CoordSys=GLOBAL MultiplierX=0 MultiplierY=0 MultiplierZ=0.397  
Area=5600 LoadPat=SLV\_x CoordSys=GLOBAL MultiplierX=0.442 MultiplierY=0 MultiplierZ=0  
Area=5600 LoadPat=SLV\_y CoordSys=GLOBAL MultiplierX=0 MultiplierY=0.442 MultiplierZ=0  
Area=5600 LoadPat=SLV\_z CoordSys=GLOBAL MultiplierX=0 MultiplierY=0 MultiplierZ=0.397  
Area=5601 LoadPat=SLV\_x CoordSys=GLOBAL MultiplierX=0.442 MultiplierY=0 MultiplierZ=0  
Area=5601 LoadPat=SLV\_y CoordSys=GLOBAL MultiplierX=0 MultiplierY=0.442 MultiplierZ=0  
Area=5601 LoadPat=SLV\_z CoordSys=GLOBAL MultiplierX=0 MultiplierY=0 MultiplierZ=0.397  
Area=5602 LoadPat=SLV\_x CoordSys=GLOBAL MultiplierX=0.442 MultiplierY=0 MultiplierZ=0  
Area=5602 LoadPat=SLV\_y CoordSys=GLOBAL MultiplierX=0 MultiplierY=0.442 MultiplierZ=0  
Area=5602 LoadPat=SLV\_z CoordSys=GLOBAL MultiplierX=0 MultiplierY=0 MultiplierZ=0.397  
Area=5603 LoadPat=SLV\_x CoordSys=GLOBAL MultiplierX=0.442 MultiplierY=0 MultiplierZ=0  
Area=5603 LoadPat=SLV\_y CoordSys=GLOBAL MultiplierX=0 MultiplierY=0.442 MultiplierZ=0  
Area=5603 LoadPat=SLV\_z CoordSys=GLOBAL MultiplierX=0 MultiplierY=0 MultiplierZ=0.397  
Area=5604 LoadPat=SLV\_x CoordSys=GLOBAL MultiplierX=0.442 MultiplierY=0 MultiplierZ=0  
Area=5604 LoadPat=SLV\_y CoordSys=GLOBAL MultiplierX=0 MultiplierY=0.442 MultiplierZ=0  
Area=5604 LoadPat=SLV\_z CoordSys=GLOBAL MultiplierX=0 MultiplierY=0 MultiplierZ=0.397  
Area=5605 LoadPat=SLV\_x CoordSys=GLOBAL MultiplierX=0.442 MultiplierY=0 MultiplierZ=0  
Area=5605 LoadPat=SLV\_y CoordSys=GLOBAL MultiplierX=0 MultiplierY=0.442 MultiplierZ=0  
Area=5605 LoadPat=SLV\_z CoordSys=GLOBAL MultiplierX=0 MultiplierY=0 MultiplierZ=0.397  
Area=5606 LoadPat=SLV\_x CoordSys=GLOBAL MultiplierX=0.442 MultiplierY=0 MultiplierZ=0  
Area=5606 LoadPat=SLV\_y CoordSys=GLOBAL MultiplierX=0 MultiplierY=0.442 MultiplierZ=0  
Area=5606 LoadPat=SLV\_z CoordSys=GLOBAL MultiplierX=0 MultiplierY=0 MultiplierZ=0.397  
Area=5607 LoadPat=SLV\_x CoordSys=GLOBAL MultiplierX=0.442 MultiplierY=0 MultiplierZ=0  
Area=5607 LoadPat=SLV\_y CoordSys=GLOBAL MultiplierX=0 MultiplierY=0.442 MultiplierZ=0  
Area=5607 LoadPat=SLV\_z CoordSys=GLOBAL MultiplierX=0 MultiplierY=0 MultiplierZ=0.397  
Area=5608 LoadPat=SLV\_x CoordSys=GLOBAL MultiplierX=0.442 MultiplierY=0 MultiplierZ=0  
Area=5608 LoadPat=SLV\_y CoordSys=GLOBAL MultiplierX=0 MultiplierY=0.442 MultiplierZ=0

APPALTATORE: <b>TELESE S.c.a r.l.</b> Consorzio Telese Società Consortile a Responsabilità Limitata	<b>ITINERARIO NAPOLI – BARI</b> <b>RADDOPPIO TRATTA CANCELLO-BENEVENTO</b> <b>II LOTTO FUNZIONALE FRASSO TELESINO – VITULANO</b> <b>2° SUBLOTTO TELESE – SAN LORENZO</b>  <b>PROGETTO ESECUTIVO</b>						
PROGETTAZIONE: Mandatario: <b>SYSTRA S.A.</b> Mandante: <b>SWS Engineering S.p.A.</b> <b>SYSTRA-SOTECNI S.p.A.</b>	<table border="1"> <tr> <td data-bbox="766 324 901 376"> <b>COMMESSA</b>  <b>IF2R</b> </td> <td data-bbox="901 324 1013 376"> <b>LOTTO</b>  <b>2.2.E.ZZ</b> </td> <td data-bbox="1013 324 1125 376"> <b>CODIFICA</b>  <b>CL</b> </td> <td data-bbox="1125 324 1268 376"> <b>DOCUMENTO</b>  <b>VI.14.0.0.004</b> </td> <td data-bbox="1268 324 1364 376"> <b>REV.</b>  <b>A</b> </td> <td data-bbox="1364 324 1476 376"> <b>FOGLIO</b>  <b>220 di 597</b> </td> </tr> </table>	<b>COMMESSA</b> <b>IF2R</b>	<b>LOTTO</b> <b>2.2.E.ZZ</b>	<b>CODIFICA</b> <b>CL</b>	<b>DOCUMENTO</b> <b>VI.14.0.0.004</b>	<b>REV.</b> <b>A</b>	<b>FOGLIO</b> <b>220 di 597</b>
<b>COMMESSA</b> <b>IF2R</b>	<b>LOTTO</b> <b>2.2.E.ZZ</b>	<b>CODIFICA</b> <b>CL</b>	<b>DOCUMENTO</b> <b>VI.14.0.0.004</b>	<b>REV.</b> <b>A</b>	<b>FOGLIO</b> <b>220 di 597</b>		
<b>PONTI E VIADOTTI – VI14</b> <b>"Struttura ad archi": Tabulato di calcolo – 2 di 2</b>							

Area=5608 LoadPat=SLV\_z CoordSys=GLOBAL MultiplierX=0 MultiplierY=0 MultiplierZ=0.397  
Area=5609 LoadPat=SLV\_x CoordSys=GLOBAL MultiplierX=0.442 MultiplierY=0 MultiplierZ=0  
Area=5609 LoadPat=SLV\_y CoordSys=GLOBAL MultiplierX=0 MultiplierY=0.442 MultiplierZ=0  
Area=5609 LoadPat=SLV\_z CoordSys=GLOBAL MultiplierX=0 MultiplierY=0 MultiplierZ=0.397  
Area=5610 LoadPat=SLV\_x CoordSys=GLOBAL MultiplierX=0.442 MultiplierY=0 MultiplierZ=0  
Area=5610 LoadPat=SLV\_y CoordSys=GLOBAL MultiplierX=0 MultiplierY=0.442 MultiplierZ=0  
Area=5610 LoadPat=SLV\_z CoordSys=GLOBAL MultiplierX=0 MultiplierY=0 MultiplierZ=0.397  
Area=5611 LoadPat=SLV\_x CoordSys=GLOBAL MultiplierX=0.442 MultiplierY=0 MultiplierZ=0  
Area=5611 LoadPat=SLV\_y CoordSys=GLOBAL MultiplierX=0 MultiplierY=0.442 MultiplierZ=0  
Area=5611 LoadPat=SLV\_z CoordSys=GLOBAL MultiplierX=0 MultiplierY=0 MultiplierZ=0.397  
Area=5612 LoadPat=SLV\_x CoordSys=GLOBAL MultiplierX=0.442 MultiplierY=0 MultiplierZ=0  
Area=5612 LoadPat=SLV\_y CoordSys=GLOBAL MultiplierX=0 MultiplierY=0.442 MultiplierZ=0  
Area=5612 LoadPat=SLV\_z CoordSys=GLOBAL MultiplierX=0 MultiplierY=0 MultiplierZ=0.397  
Area=5613 LoadPat=SLV\_x CoordSys=GLOBAL MultiplierX=0.442 MultiplierY=0 MultiplierZ=0  
Area=5613 LoadPat=SLV\_y CoordSys=GLOBAL MultiplierX=0 MultiplierY=0.442 MultiplierZ=0  
Area=5613 LoadPat=SLV\_z CoordSys=GLOBAL MultiplierX=0 MultiplierY=0 MultiplierZ=0.397  
Area=5614 LoadPat=SLV\_x CoordSys=GLOBAL MultiplierX=0.442 MultiplierY=0 MultiplierZ=0  
Area=5614 LoadPat=SLV\_y CoordSys=GLOBAL MultiplierX=0 MultiplierY=0.442 MultiplierZ=0  
Area=5614 LoadPat=SLV\_z CoordSys=GLOBAL MultiplierX=0 MultiplierY=0 MultiplierZ=0.397  
Area=5615 LoadPat=SLV\_x CoordSys=GLOBAL MultiplierX=0.442 MultiplierY=0 MultiplierZ=0  
Area=5615 LoadPat=SLV\_y CoordSys=GLOBAL MultiplierX=0 MultiplierY=0.442 MultiplierZ=0  
Area=5615 LoadPat=SLV\_z CoordSys=GLOBAL MultiplierX=0 MultiplierY=0 MultiplierZ=0.397  
Area=5616 LoadPat=SLV\_x CoordSys=GLOBAL MultiplierX=0.442 MultiplierY=0 MultiplierZ=0  
Area=5616 LoadPat=SLV\_y CoordSys=GLOBAL MultiplierX=0 MultiplierY=0.442 MultiplierZ=0  
Area=5616 LoadPat=SLV\_z CoordSys=GLOBAL MultiplierX=0 MultiplierY=0 MultiplierZ=0.397  
Area=5617 LoadPat=SLV\_x CoordSys=GLOBAL MultiplierX=0.442 MultiplierY=0 MultiplierZ=0  
Area=5617 LoadPat=SLV\_y CoordSys=GLOBAL MultiplierX=0 MultiplierY=0.442 MultiplierZ=0  
Area=5617 LoadPat=SLV\_z CoordSys=GLOBAL MultiplierX=0 MultiplierY=0 MultiplierZ=0.397  
Area=5618 LoadPat=SLV\_x CoordSys=GLOBAL MultiplierX=0.442 MultiplierY=0 MultiplierZ=0  
Area=5618 LoadPat=SLV\_y CoordSys=GLOBAL MultiplierX=0 MultiplierY=0.442 MultiplierZ=0  
Area=5618 LoadPat=SLV\_z CoordSys=GLOBAL MultiplierX=0 MultiplierY=0 MultiplierZ=0.397  
Area=5619 LoadPat=SLV\_x CoordSys=GLOBAL MultiplierX=0.442 MultiplierY=0 MultiplierZ=0  
Area=5619 LoadPat=SLV\_y CoordSys=GLOBAL MultiplierX=0 MultiplierY=0.442 MultiplierZ=0  
Area=5619 LoadPat=SLV\_z CoordSys=GLOBAL MultiplierX=0 MultiplierY=0 MultiplierZ=0.397  
Area=5620 LoadPat=SLV\_x CoordSys=GLOBAL MultiplierX=0.442 MultiplierY=0 MultiplierZ=0  
Area=5620 LoadPat=SLV\_y CoordSys=GLOBAL MultiplierX=0 MultiplierY=0.442 MultiplierZ=0  
Area=5620 LoadPat=SLV\_z CoordSys=GLOBAL MultiplierX=0 MultiplierY=0 MultiplierZ=0.397  
Area=5621 LoadPat=SLV\_x CoordSys=GLOBAL MultiplierX=0.442 MultiplierY=0 MultiplierZ=0  
Area=5621 LoadPat=SLV\_y CoordSys=GLOBAL MultiplierX=0 MultiplierY=0.442 MultiplierZ=0  
Area=5621 LoadPat=SLV\_z CoordSys=GLOBAL MultiplierX=0 MultiplierY=0 MultiplierZ=0.397  
Area=5622 LoadPat=SLV\_x CoordSys=GLOBAL MultiplierX=0.442 MultiplierY=0 MultiplierZ=0  
Area=5622 LoadPat=SLV\_y CoordSys=GLOBAL MultiplierX=0 MultiplierY=0.442 MultiplierZ=0  
Area=5622 LoadPat=SLV\_z CoordSys=GLOBAL MultiplierX=0 MultiplierY=0 MultiplierZ=0.397  
Area=5623 LoadPat=SLV\_x CoordSys=GLOBAL MultiplierX=0.442 MultiplierY=0 MultiplierZ=0  
Area=5623 LoadPat=SLV\_y CoordSys=GLOBAL MultiplierX=0 MultiplierY=0.442 MultiplierZ=0  
Area=5623 LoadPat=SLV\_z CoordSys=GLOBAL MultiplierX=0 MultiplierY=0 MultiplierZ=0.397  
Area=5624 LoadPat=SLV\_x CoordSys=GLOBAL MultiplierX=0.442 MultiplierY=0 MultiplierZ=0  
Area=5624 LoadPat=SLV\_y CoordSys=GLOBAL MultiplierX=0 MultiplierY=0.442 MultiplierZ=0  
Area=5624 LoadPat=SLV\_z CoordSys=GLOBAL MultiplierX=0 MultiplierY=0 MultiplierZ=0.397  
Area=5625 LoadPat=SLV\_x CoordSys=GLOBAL MultiplierX=0.442 MultiplierY=0 MultiplierZ=0

APPALDATORE: <b>TELESE S.c.a r.l.</b> Consorzio Telese Società Consortile a Responsabilità Limitata	<b>ITINERARIO NAPOLI – BARI</b> <b>RADDOPPIO TRATTA CANCELLO-BENEVENTO</b> <b>II LOTTO FUNZIONALE FRASSO TELESINO – VITULANO</b> <b>2° SUBLOTTO TELESE – SAN LORENZO</b> <b>PROGETTO ESECUTIVO</b>
PROGETTAZIONE: Mandataria: <b>SYSTRA S.A.</b> Mandante: <b>SWS Engineering S.p.A.</b> <b>SYSTRA-SOTECNI S.p.A.</b>	COMMESSA <b>IF2R</b> LOTTO <b>2.2.E.ZZ</b> CODIFICA <b>CL</b> DOCUMENTO <b>VI.14.0.0.004</b> REV. <b>A</b> FOGLIO <b>221 di 597</b>
<b>PONTI E VIADOTTI – VI14</b> <b>"Struttura ad archi": Tabulato di calcolo – 2 di 2</b>	

Area=5625 LoadPat=SLV\_y CoordSys=GLOBAL MultiplierX=0 MultiplierY=0.442 MultiplierZ=0  
Area=5625 LoadPat=SLV\_z CoordSys=GLOBAL MultiplierX=0 MultiplierY=0 MultiplierZ=0.397  
Area=5626 LoadPat=SLV\_x CoordSys=GLOBAL MultiplierX=0.442 MultiplierY=0 MultiplierZ=0  
Area=5626 LoadPat=SLV\_y CoordSys=GLOBAL MultiplierX=0 MultiplierY=0.442 MultiplierZ=0  
Area=5626 LoadPat=SLV\_z CoordSys=GLOBAL MultiplierX=0 MultiplierY=0 MultiplierZ=0.397  
Area=5627 LoadPat=SLV\_x CoordSys=GLOBAL MultiplierX=0.442 MultiplierY=0 MultiplierZ=0  
Area=5627 LoadPat=SLV\_y CoordSys=GLOBAL MultiplierX=0 MultiplierY=0.442 MultiplierZ=0  
Area=5627 LoadPat=SLV\_z CoordSys=GLOBAL MultiplierX=0 MultiplierY=0 MultiplierZ=0.397  
Area=5628 LoadPat=SLV\_x CoordSys=GLOBAL MultiplierX=0.442 MultiplierY=0 MultiplierZ=0  
Area=5628 LoadPat=SLV\_y CoordSys=GLOBAL MultiplierX=0 MultiplierY=0.442 MultiplierZ=0  
Area=5628 LoadPat=SLV\_z CoordSys=GLOBAL MultiplierX=0 MultiplierY=0 MultiplierZ=0.397  
Area=5629 LoadPat=SLV\_x CoordSys=GLOBAL MultiplierX=0.442 MultiplierY=0 MultiplierZ=0  
Area=5629 LoadPat=SLV\_y CoordSys=GLOBAL MultiplierX=0 MultiplierY=0.442 MultiplierZ=0  
Area=5629 LoadPat=SLV\_z CoordSys=GLOBAL MultiplierX=0 MultiplierY=0 MultiplierZ=0.397  
Area=5630 LoadPat=SLV\_x CoordSys=GLOBAL MultiplierX=0.442 MultiplierY=0 MultiplierZ=0  
Area=5630 LoadPat=SLV\_y CoordSys=GLOBAL MultiplierX=0 MultiplierY=0.442 MultiplierZ=0  
Area=5630 LoadPat=SLV\_z CoordSys=GLOBAL MultiplierX=0 MultiplierY=0 MultiplierZ=0.397  
Area=5631 LoadPat=SLV\_x CoordSys=GLOBAL MultiplierX=0.442 MultiplierY=0 MultiplierZ=0  
Area=5631 LoadPat=SLV\_y CoordSys=GLOBAL MultiplierX=0 MultiplierY=0.442 MultiplierZ=0  
Area=5631 LoadPat=SLV\_z CoordSys=GLOBAL MultiplierX=0 MultiplierY=0 MultiplierZ=0.397  
Area=5632 LoadPat=SLV\_x CoordSys=GLOBAL MultiplierX=0.442 MultiplierY=0 MultiplierZ=0  
Area=5632 LoadPat=SLV\_y CoordSys=GLOBAL MultiplierX=0 MultiplierY=0.442 MultiplierZ=0  
Area=5632 LoadPat=SLV\_z CoordSys=GLOBAL MultiplierX=0 MultiplierY=0 MultiplierZ=0.397  
Area=5633 LoadPat=SLV\_x CoordSys=GLOBAL MultiplierX=0.442 MultiplierY=0 MultiplierZ=0  
Area=5633 LoadPat=SLV\_y CoordSys=GLOBAL MultiplierX=0 MultiplierY=0.442 MultiplierZ=0  
Area=5633 LoadPat=SLV\_z CoordSys=GLOBAL MultiplierX=0 MultiplierY=0 MultiplierZ=0.397  
Area=5634 LoadPat=SLV\_x CoordSys=GLOBAL MultiplierX=0.442 MultiplierY=0 MultiplierZ=0  
Area=5634 LoadPat=SLV\_y CoordSys=GLOBAL MultiplierX=0 MultiplierY=0.442 MultiplierZ=0  
Area=5634 LoadPat=SLV\_z CoordSys=GLOBAL MultiplierX=0 MultiplierY=0 MultiplierZ=0.397  
Area=5635 LoadPat=SLV\_x CoordSys=GLOBAL MultiplierX=0.442 MultiplierY=0 MultiplierZ=0  
Area=5635 LoadPat=SLV\_y CoordSys=GLOBAL MultiplierX=0 MultiplierY=0.442 MultiplierZ=0  
Area=5635 LoadPat=SLV\_z CoordSys=GLOBAL MultiplierX=0 MultiplierY=0 MultiplierZ=0.397  
Area=5636 LoadPat=SLV\_x CoordSys=GLOBAL MultiplierX=0.442 MultiplierY=0 MultiplierZ=0  
Area=5636 LoadPat=SLV\_y CoordSys=GLOBAL MultiplierX=0 MultiplierY=0.442 MultiplierZ=0  
Area=5636 LoadPat=SLV\_z CoordSys=GLOBAL MultiplierX=0 MultiplierY=0 MultiplierZ=0.397  
Area=5637 LoadPat=SLV\_x CoordSys=GLOBAL MultiplierX=0.442 MultiplierY=0 MultiplierZ=0  
Area=5637 LoadPat=SLV\_y CoordSys=GLOBAL MultiplierX=0 MultiplierY=0.442 MultiplierZ=0  
Area=5637 LoadPat=SLV\_z CoordSys=GLOBAL MultiplierX=0 MultiplierY=0 MultiplierZ=0.397  
Area=5638 LoadPat=SLV\_x CoordSys=GLOBAL MultiplierX=0.442 MultiplierY=0 MultiplierZ=0  
Area=5638 LoadPat=SLV\_y CoordSys=GLOBAL MultiplierX=0 MultiplierY=0.442 MultiplierZ=0  
Area=5638 LoadPat=SLV\_z CoordSys=GLOBAL MultiplierX=0 MultiplierY=0 MultiplierZ=0.397  
Area=5639 LoadPat=SLV\_x CoordSys=GLOBAL MultiplierX=0.442 MultiplierY=0 MultiplierZ=0  
Area=5639 LoadPat=SLV\_y CoordSys=GLOBAL MultiplierX=0 MultiplierY=0.442 MultiplierZ=0  
Area=5639 LoadPat=SLV\_z CoordSys=GLOBAL MultiplierX=0 MultiplierY=0 MultiplierZ=0.397  
Area=5640 LoadPat=SLV\_x CoordSys=GLOBAL MultiplierX=0.442 MultiplierY=0 MultiplierZ=0  
Area=5640 LoadPat=SLV\_y CoordSys=GLOBAL MultiplierX=0 MultiplierY=0.442 MultiplierZ=0  
Area=5640 LoadPat=SLV\_z CoordSys=GLOBAL MultiplierX=0 MultiplierY=0 MultiplierZ=0.397  
Area=5641 LoadPat=SLV\_x CoordSys=GLOBAL MultiplierX=0.442 MultiplierY=0 MultiplierZ=0  
Area=5641 LoadPat=SLV\_y CoordSys=GLOBAL MultiplierX=0 MultiplierY=0.442 MultiplierZ=0  
Area=5641 LoadPat=SLV\_z CoordSys=GLOBAL MultiplierX=0 MultiplierY=0 MultiplierZ=0.397

APPALTATORE: <b>TELESE S.c.a r.l.</b> Consorzio Telese Società Consortile a Responsabilità Limitata	<b>ITINERARIO NAPOLI – BARI</b> <b>RADDOPPIO TRATTA CANCELLO-BENEVENTO</b> <b>II LOTTO FUNZIONALE FRASSO TELESINO – VITULANO</b> <b>2° SUBLOTTO TELESE – SAN LORENZO</b> <b>PROGETTO ESECUTIVO</b>
PROGETTAZIONE: Mandataria: <b>SYSTRA S.A.</b> Mandante: <b>SWS Engineering S.p.A.</b> <b>SYSTRA-SOTECNI S.p.A.</b>	COMMESSA <b>IF2R</b> LOTTO <b>2.2.E.ZZ</b> CODIFICA <b>CL</b> DOCUMENTO <b>VI.14.0.0.004</b> REV. <b>A</b> FOGLIO <b>222 di 597</b>
<b>PONTI E VIADOTTI – VI14</b> <b>"Struttura ad archi": Tabulato di calcolo – 2 di 2</b>	

Area=5642 LoadPat=SLV\_x CoordSys=GLOBAL MultiplierX=0.442 MultiplierY=0 MultiplierZ=0  
Area=5642 LoadPat=SLV\_y CoordSys=GLOBAL MultiplierX=0 MultiplierY=0.442 MultiplierZ=0  
Area=5642 LoadPat=SLV\_z CoordSys=GLOBAL MultiplierX=0 MultiplierY=0 MultiplierZ=0.397  
Area=5643 LoadPat=SLV\_x CoordSys=GLOBAL MultiplierX=0.442 MultiplierY=0 MultiplierZ=0  
Area=5643 LoadPat=SLV\_y CoordSys=GLOBAL MultiplierX=0 MultiplierY=0.442 MultiplierZ=0  
Area=5643 LoadPat=SLV\_z CoordSys=GLOBAL MultiplierX=0 MultiplierY=0 MultiplierZ=0.397  
Area=5644 LoadPat=SLV\_x CoordSys=GLOBAL MultiplierX=0.442 MultiplierY=0 MultiplierZ=0  
Area=5644 LoadPat=SLV\_y CoordSys=GLOBAL MultiplierX=0 MultiplierY=0.442 MultiplierZ=0  
Area=5644 LoadPat=SLV\_z CoordSys=GLOBAL MultiplierX=0 MultiplierY=0 MultiplierZ=0.397  
Area=5645 LoadPat=SLV\_x CoordSys=GLOBAL MultiplierX=0.442 MultiplierY=0 MultiplierZ=0  
Area=5645 LoadPat=SLV\_y CoordSys=GLOBAL MultiplierX=0 MultiplierY=0.442 MultiplierZ=0  
Area=5645 LoadPat=SLV\_z CoordSys=GLOBAL MultiplierX=0 MultiplierY=0 MultiplierZ=0.397  
Area=5646 LoadPat=SLV\_x CoordSys=GLOBAL MultiplierX=0.442 MultiplierY=0 MultiplierZ=0  
Area=5646 LoadPat=SLV\_y CoordSys=GLOBAL MultiplierX=0 MultiplierY=0.442 MultiplierZ=0  
Area=5646 LoadPat=SLV\_z CoordSys=GLOBAL MultiplierX=0 MultiplierY=0 MultiplierZ=0.397  
Area=5647 LoadPat=SLV\_x CoordSys=GLOBAL MultiplierX=0.442 MultiplierY=0 MultiplierZ=0  
Area=5647 LoadPat=SLV\_y CoordSys=GLOBAL MultiplierX=0 MultiplierY=0.442 MultiplierZ=0  
Area=5647 LoadPat=SLV\_z CoordSys=GLOBAL MultiplierX=0 MultiplierY=0 MultiplierZ=0.397  
Area=5648 LoadPat=SLV\_x CoordSys=GLOBAL MultiplierX=0.442 MultiplierY=0 MultiplierZ=0  
Area=5648 LoadPat=SLV\_y CoordSys=GLOBAL MultiplierX=0 MultiplierY=0.442 MultiplierZ=0  
Area=5648 LoadPat=SLV\_z CoordSys=GLOBAL MultiplierX=0 MultiplierY=0 MultiplierZ=0.397  
Area=5649 LoadPat=SLV\_x CoordSys=GLOBAL MultiplierX=0.442 MultiplierY=0 MultiplierZ=0  
Area=5649 LoadPat=SLV\_y CoordSys=GLOBAL MultiplierX=0 MultiplierY=0.442 MultiplierZ=0  
Area=5649 LoadPat=SLV\_z CoordSys=GLOBAL MultiplierX=0 MultiplierY=0 MultiplierZ=0.397  
Area=5650 LoadPat=SLV\_x CoordSys=GLOBAL MultiplierX=0.442 MultiplierY=0 MultiplierZ=0  
Area=5650 LoadPat=SLV\_y CoordSys=GLOBAL MultiplierX=0 MultiplierY=0.442 MultiplierZ=0  
Area=5650 LoadPat=SLV\_z CoordSys=GLOBAL MultiplierX=0 MultiplierY=0 MultiplierZ=0.397  
Area=5651 LoadPat=SLV\_x CoordSys=GLOBAL MultiplierX=0.442 MultiplierY=0 MultiplierZ=0  
Area=5651 LoadPat=SLV\_y CoordSys=GLOBAL MultiplierX=0 MultiplierY=0.442 MultiplierZ=0  
Area=5651 LoadPat=SLV\_z CoordSys=GLOBAL MultiplierX=0 MultiplierY=0 MultiplierZ=0.397  
Area=5652 LoadPat=SLV\_x CoordSys=GLOBAL MultiplierX=0.442 MultiplierY=0 MultiplierZ=0  
Area=5652 LoadPat=SLV\_y CoordSys=GLOBAL MultiplierX=0 MultiplierY=0.442 MultiplierZ=0  
Area=5652 LoadPat=SLV\_z CoordSys=GLOBAL MultiplierX=0 MultiplierY=0 MultiplierZ=0.397  
Area=5653 LoadPat=SLV\_x CoordSys=GLOBAL MultiplierX=0.442 MultiplierY=0 MultiplierZ=0  
Area=5653 LoadPat=SLV\_y CoordSys=GLOBAL MultiplierX=0 MultiplierY=0.442 MultiplierZ=0  
Area=5653 LoadPat=SLV\_z CoordSys=GLOBAL MultiplierX=0 MultiplierY=0 MultiplierZ=0.397  
Area=5654 LoadPat=SLV\_x CoordSys=GLOBAL MultiplierX=0.442 MultiplierY=0 MultiplierZ=0  
Area=5654 LoadPat=SLV\_y CoordSys=GLOBAL MultiplierX=0 MultiplierY=0.442 MultiplierZ=0  
Area=5654 LoadPat=SLV\_z CoordSys=GLOBAL MultiplierX=0 MultiplierY=0 MultiplierZ=0.397  
Area=5655 LoadPat=SLV\_x CoordSys=GLOBAL MultiplierX=0.442 MultiplierY=0 MultiplierZ=0  
Area=5655 LoadPat=SLV\_y CoordSys=GLOBAL MultiplierX=0 MultiplierY=0.442 MultiplierZ=0  
Area=5655 LoadPat=SLV\_z CoordSys=GLOBAL MultiplierX=0 MultiplierY=0 MultiplierZ=0.397  
Area=5656 LoadPat=SLV\_x CoordSys=GLOBAL MultiplierX=0.442 MultiplierY=0 MultiplierZ=0  
Area=5656 LoadPat=SLV\_y CoordSys=GLOBAL MultiplierX=0 MultiplierY=0.442 MultiplierZ=0  
Area=5656 LoadPat=SLV\_z CoordSys=GLOBAL MultiplierX=0 MultiplierY=0 MultiplierZ=0.397  
Area=5657 LoadPat=SLV\_x CoordSys=GLOBAL MultiplierX=0.442 MultiplierY=0 MultiplierZ=0  
Area=5657 LoadPat=SLV\_y CoordSys=GLOBAL MultiplierX=0 MultiplierY=0.442 MultiplierZ=0  
Area=5657 LoadPat=SLV\_z CoordSys=GLOBAL MultiplierX=0 MultiplierY=0 MultiplierZ=0.397  
Area=5658 LoadPat=SLV\_x CoordSys=GLOBAL MultiplierX=0.442 MultiplierY=0 MultiplierZ=0  
Area=5658 LoadPat=SLV\_y CoordSys=GLOBAL MultiplierX=0 MultiplierY=0.442 MultiplierZ=0

APPALTATORE: <b>TELESE S.c.a r.l.</b> Consorzio Telese Società Consortile a Responsabilità Limitata	<b>ITINERARIO NAPOLI – BARI</b> <b>RADDOPPIO TRATTA CANCELLO-BENEVENTO</b> <b>II LOTTO FUNZIONALE FRASSO TELESINO – VITULANO</b> <b>2° SUBLOTTO TELESE – SAN LORENZO</b> <b>PROGETTO ESECUTIVO</b>
PROGETTAZIONE: Mandataria: <b>SYSTRA S.A.</b> Mandante: <b>SWS Engineering S.p.A.</b> <b>SYSTRA-SOTECNI S.p.A.</b>	COMMESSA <b>IF2R</b> LOTTO <b>2.2.E.ZZ</b> CODIFICA <b>CL</b> DOCUMENTO <b>VI.14.0.0.004</b> REV. <b>A</b> FOGLIO <b>223 di 597</b>
<b>PONTI E VIADOTTI – VI14</b> <b>"Struttura ad archi": Tabulato di calcolo – 2 di 2</b>	

Area=5658 LoadPat=SLV\_z CoordSys=GLOBAL MultiplierX=0 MultiplierY=0 MultiplierZ=0.397  
Area=5659 LoadPat=SLV\_x CoordSys=GLOBAL MultiplierX=0.442 MultiplierY=0 MultiplierZ=0  
Area=5659 LoadPat=SLV\_y CoordSys=GLOBAL MultiplierX=0 MultiplierY=0.442 MultiplierZ=0  
Area=5659 LoadPat=SLV\_z CoordSys=GLOBAL MultiplierX=0 MultiplierY=0 MultiplierZ=0.397  
Area=5660 LoadPat=SLV\_x CoordSys=GLOBAL MultiplierX=0.442 MultiplierY=0 MultiplierZ=0  
Area=5660 LoadPat=SLV\_y CoordSys=GLOBAL MultiplierX=0 MultiplierY=0.442 MultiplierZ=0  
Area=5660 LoadPat=SLV\_z CoordSys=GLOBAL MultiplierX=0 MultiplierY=0 MultiplierZ=0.397  
Area=5661 LoadPat=SLV\_x CoordSys=GLOBAL MultiplierX=0.442 MultiplierY=0 MultiplierZ=0  
Area=5661 LoadPat=SLV\_y CoordSys=GLOBAL MultiplierX=0 MultiplierY=0.442 MultiplierZ=0  
Area=5661 LoadPat=SLV\_z CoordSys=GLOBAL MultiplierX=0 MultiplierY=0 MultiplierZ=0.397  
Area=5662 LoadPat=SLV\_x CoordSys=GLOBAL MultiplierX=0.442 MultiplierY=0 MultiplierZ=0  
Area=5662 LoadPat=SLV\_y CoordSys=GLOBAL MultiplierX=0 MultiplierY=0.442 MultiplierZ=0  
Area=5662 LoadPat=SLV\_z CoordSys=GLOBAL MultiplierX=0 MultiplierY=0 MultiplierZ=0.397  
Area=5663 LoadPat=SLV\_x CoordSys=GLOBAL MultiplierX=0.442 MultiplierY=0 MultiplierZ=0  
Area=5663 LoadPat=SLV\_y CoordSys=GLOBAL MultiplierX=0 MultiplierY=0.442 MultiplierZ=0  
Area=5663 LoadPat=SLV\_z CoordSys=GLOBAL MultiplierX=0 MultiplierY=0 MultiplierZ=0.397  
Area=5666 LoadPat=SLV\_x CoordSys=GLOBAL MultiplierX=0.442 MultiplierY=0 MultiplierZ=0  
Area=5666 LoadPat=SLV\_y CoordSys=GLOBAL MultiplierX=0 MultiplierY=0.442 MultiplierZ=0  
Area=5666 LoadPat=SLV\_z CoordSys=GLOBAL MultiplierX=0 MultiplierY=0 MultiplierZ=0.397  
Area=5669 LoadPat=SLV\_x CoordSys=GLOBAL MultiplierX=0.442 MultiplierY=0 MultiplierZ=0  
Area=5669 LoadPat=SLV\_y CoordSys=GLOBAL MultiplierX=0 MultiplierY=0.442 MultiplierZ=0  
Area=5669 LoadPat=SLV\_z CoordSys=GLOBAL MultiplierX=0 MultiplierY=0 MultiplierZ=0.397  
Area=5670 LoadPat=SLV\_x CoordSys=GLOBAL MultiplierX=0.442 MultiplierY=0 MultiplierZ=0  
Area=5670 LoadPat=SLV\_y CoordSys=GLOBAL MultiplierX=0 MultiplierY=0.442 MultiplierZ=0  
Area=5670 LoadPat=SLV\_z CoordSys=GLOBAL MultiplierX=0 MultiplierY=0 MultiplierZ=0.397  
Area=5673 LoadPat=SLV\_x CoordSys=GLOBAL MultiplierX=0.442 MultiplierY=0 MultiplierZ=0  
Area=5673 LoadPat=SLV\_y CoordSys=GLOBAL MultiplierX=0 MultiplierY=0.442 MultiplierZ=0  
Area=5673 LoadPat=SLV\_z CoordSys=GLOBAL MultiplierX=0 MultiplierY=0 MultiplierZ=0.397  
Area=5674 LoadPat=SLV\_x CoordSys=GLOBAL MultiplierX=0.442 MultiplierY=0 MultiplierZ=0  
Area=5674 LoadPat=SLV\_y CoordSys=GLOBAL MultiplierX=0 MultiplierY=0.442 MultiplierZ=0  
Area=5674 LoadPat=SLV\_z CoordSys=GLOBAL MultiplierX=0 MultiplierY=0 MultiplierZ=0.397  
Area=5675 LoadPat=SLV\_x CoordSys=GLOBAL MultiplierX=0.442 MultiplierY=0 MultiplierZ=0  
Area=5675 LoadPat=SLV\_y CoordSys=GLOBAL MultiplierX=0 MultiplierY=0.442 MultiplierZ=0  
Area=5675 LoadPat=SLV\_z CoordSys=GLOBAL MultiplierX=0 MultiplierY=0 MultiplierZ=0.397  
Area=5676 LoadPat=SLV\_x CoordSys=GLOBAL MultiplierX=0.442 MultiplierY=0 MultiplierZ=0  
Area=5676 LoadPat=SLV\_y CoordSys=GLOBAL MultiplierX=0 MultiplierY=0.442 MultiplierZ=0  
Area=5676 LoadPat=SLV\_z CoordSys=GLOBAL MultiplierX=0 MultiplierY=0 MultiplierZ=0.397  
Area=5677 LoadPat=SLV\_x CoordSys=GLOBAL MultiplierX=0.442 MultiplierY=0 MultiplierZ=0  
Area=5677 LoadPat=SLV\_y CoordSys=GLOBAL MultiplierX=0 MultiplierY=0.442 MultiplierZ=0  
Area=5677 LoadPat=SLV\_z CoordSys=GLOBAL MultiplierX=0 MultiplierY=0 MultiplierZ=0.397  
Area=5678 LoadPat=SLV\_x CoordSys=GLOBAL MultiplierX=0.442 MultiplierY=0 MultiplierZ=0  
Area=5678 LoadPat=SLV\_y CoordSys=GLOBAL MultiplierX=0 MultiplierY=0.442 MultiplierZ=0  
Area=5678 LoadPat=SLV\_z CoordSys=GLOBAL MultiplierX=0 MultiplierY=0 MultiplierZ=0.397  
Area=5679 LoadPat=SLV\_x CoordSys=GLOBAL MultiplierX=0.442 MultiplierY=0 MultiplierZ=0  
Area=5679 LoadPat=SLV\_y CoordSys=GLOBAL MultiplierX=0 MultiplierY=0.442 MultiplierZ=0  
Area=5679 LoadPat=SLV\_z CoordSys=GLOBAL MultiplierX=0 MultiplierY=0 MultiplierZ=0.397  
Area=5680 LoadPat=SLV\_x CoordSys=GLOBAL MultiplierX=0.442 MultiplierY=0 MultiplierZ=0  
Area=5680 LoadPat=SLV\_y CoordSys=GLOBAL MultiplierX=0 MultiplierY=0.442 MultiplierZ=0  
Area=5680 LoadPat=SLV\_z CoordSys=GLOBAL MultiplierX=0 MultiplierY=0 MultiplierZ=0.397  
Area=5681 LoadPat=SLV\_x CoordSys=GLOBAL MultiplierX=0.442 MultiplierY=0 MultiplierZ=0

APPALDATORE: <b>TELESE S.c.a r.l.</b> Consorzio Telese Società Consortile a Responsabilità Limitata	<b>ITINERARIO NAPOLI – BARI</b> <b>RADDOPPIO TRATTA CANCELLO-BENEVENTO</b> <b>II LOTTO FUNZIONALE FRASSO TELESINO – VITULANO</b> <b>2° SUBLOTTO TELESE – SAN LORENZO</b> <b>PROGETTO ESECUTIVO</b>
PROGETTAZIONE: Mandataria: <b>SYSTRA S.A.</b> Mandante: <b>SWS Engineering S.p.A.</b> <b>SYSTRA-SOTECNI S.p.A.</b>	COMMESSA <b>IF2R</b> LOTTO <b>2.2.E.ZZ</b> CODIFICA <b>CL</b> DOCUMENTO <b>VI.14.0.0.004</b> REV. <b>A</b> FOGLIO <b>224 di 597</b>
<b>PONTI E VIADOTTI – VI14</b> <b>"Struttura ad archi": Tabulato di calcolo – 2 di 2</b>	

Area=5681 LoadPat=SLV\_y CoordSys=GLOBAL MultiplierX=0 MultiplierY=0.442 MultiplierZ=0  
Area=5681 LoadPat=SLV\_z CoordSys=GLOBAL MultiplierX=0 MultiplierY=0 MultiplierZ=0.397  
Area=5682 LoadPat=SLV\_x CoordSys=GLOBAL MultiplierX=0.442 MultiplierY=0 MultiplierZ=0  
Area=5682 LoadPat=SLV\_y CoordSys=GLOBAL MultiplierX=0 MultiplierY=0.442 MultiplierZ=0  
Area=5682 LoadPat=SLV\_z CoordSys=GLOBAL MultiplierX=0 MultiplierY=0 MultiplierZ=0.397  
Area=5683 LoadPat=SLV\_x CoordSys=GLOBAL MultiplierX=0.442 MultiplierY=0 MultiplierZ=0  
Area=5683 LoadPat=SLV\_y CoordSys=GLOBAL MultiplierX=0 MultiplierY=0.442 MultiplierZ=0  
Area=5683 LoadPat=SLV\_z CoordSys=GLOBAL MultiplierX=0 MultiplierY=0 MultiplierZ=0.397  
Area=5684 LoadPat=SLV\_x CoordSys=GLOBAL MultiplierX=0.442 MultiplierY=0 MultiplierZ=0  
Area=5684 LoadPat=SLV\_y CoordSys=GLOBAL MultiplierX=0 MultiplierY=0.442 MultiplierZ=0  
Area=5684 LoadPat=SLV\_z CoordSys=GLOBAL MultiplierX=0 MultiplierY=0 MultiplierZ=0.397  
Area=5685 LoadPat=SLV\_x CoordSys=GLOBAL MultiplierX=0.442 MultiplierY=0 MultiplierZ=0  
Area=5685 LoadPat=SLV\_y CoordSys=GLOBAL MultiplierX=0 MultiplierY=0.442 MultiplierZ=0  
Area=5685 LoadPat=SLV\_z CoordSys=GLOBAL MultiplierX=0 MultiplierY=0 MultiplierZ=0.397  
Area=5686 LoadPat=SLV\_x CoordSys=GLOBAL MultiplierX=0.442 MultiplierY=0 MultiplierZ=0  
Area=5686 LoadPat=SLV\_y CoordSys=GLOBAL MultiplierX=0 MultiplierY=0.442 MultiplierZ=0  
Area=5686 LoadPat=SLV\_z CoordSys=GLOBAL MultiplierX=0 MultiplierY=0 MultiplierZ=0.397  
Area=5687 LoadPat=SLV\_x CoordSys=GLOBAL MultiplierX=0.442 MultiplierY=0 MultiplierZ=0  
Area=5687 LoadPat=SLV\_y CoordSys=GLOBAL MultiplierX=0 MultiplierY=0.442 MultiplierZ=0  
Area=5687 LoadPat=SLV\_z CoordSys=GLOBAL MultiplierX=0 MultiplierY=0 MultiplierZ=0.397  
Area=5688 LoadPat=SLV\_x CoordSys=GLOBAL MultiplierX=0.442 MultiplierY=0 MultiplierZ=0  
Area=5688 LoadPat=SLV\_y CoordSys=GLOBAL MultiplierX=0 MultiplierY=0.442 MultiplierZ=0  
Area=5688 LoadPat=SLV\_z CoordSys=GLOBAL MultiplierX=0 MultiplierY=0 MultiplierZ=0.397  
Area=5689 LoadPat=SLV\_x CoordSys=GLOBAL MultiplierX=0.442 MultiplierY=0 MultiplierZ=0  
Area=5689 LoadPat=SLV\_y CoordSys=GLOBAL MultiplierX=0 MultiplierY=0.442 MultiplierZ=0  
Area=5689 LoadPat=SLV\_z CoordSys=GLOBAL MultiplierX=0 MultiplierY=0 MultiplierZ=0.397  
Area=5690 LoadPat=SLV\_x CoordSys=GLOBAL MultiplierX=0.442 MultiplierY=0 MultiplierZ=0  
Area=5690 LoadPat=SLV\_y CoordSys=GLOBAL MultiplierX=0 MultiplierY=0.442 MultiplierZ=0  
Area=5690 LoadPat=SLV\_z CoordSys=GLOBAL MultiplierX=0 MultiplierY=0 MultiplierZ=0.397  
Area=5691 LoadPat=SLV\_x CoordSys=GLOBAL MultiplierX=0.442 MultiplierY=0 MultiplierZ=0  
Area=5691 LoadPat=SLV\_y CoordSys=GLOBAL MultiplierX=0 MultiplierY=0.442 MultiplierZ=0  
Area=5691 LoadPat=SLV\_z CoordSys=GLOBAL MultiplierX=0 MultiplierY=0 MultiplierZ=0.397  
Area=5692 LoadPat=SLV\_x CoordSys=GLOBAL MultiplierX=0.442 MultiplierY=0 MultiplierZ=0  
Area=5692 LoadPat=SLV\_y CoordSys=GLOBAL MultiplierX=0 MultiplierY=0.442 MultiplierZ=0  
Area=5692 LoadPat=SLV\_z CoordSys=GLOBAL MultiplierX=0 MultiplierY=0 MultiplierZ=0.397  
Area=5693 LoadPat=SLV\_x CoordSys=GLOBAL MultiplierX=0.442 MultiplierY=0 MultiplierZ=0  
Area=5693 LoadPat=SLV\_y CoordSys=GLOBAL MultiplierX=0 MultiplierY=0.442 MultiplierZ=0  
Area=5693 LoadPat=SLV\_z CoordSys=GLOBAL MultiplierX=0 MultiplierY=0 MultiplierZ=0.397  
Area=5694 LoadPat=SLV\_x CoordSys=GLOBAL MultiplierX=0.442 MultiplierY=0 MultiplierZ=0  
Area=5694 LoadPat=SLV\_y CoordSys=GLOBAL MultiplierX=0 MultiplierY=0.442 MultiplierZ=0  
Area=5694 LoadPat=SLV\_z CoordSys=GLOBAL MultiplierX=0 MultiplierY=0 MultiplierZ=0.397  
Area=5695 LoadPat=SLV\_x CoordSys=GLOBAL MultiplierX=0.442 MultiplierY=0 MultiplierZ=0  
Area=5695 LoadPat=SLV\_y CoordSys=GLOBAL MultiplierX=0 MultiplierY=0.442 MultiplierZ=0  
Area=5695 LoadPat=SLV\_z CoordSys=GLOBAL MultiplierX=0 MultiplierY=0 MultiplierZ=0.397  
Area=5696 LoadPat=SLV\_x CoordSys=GLOBAL MultiplierX=0.442 MultiplierY=0 MultiplierZ=0  
Area=5696 LoadPat=SLV\_y CoordSys=GLOBAL MultiplierX=0 MultiplierY=0.442 MultiplierZ=0  
Area=5696 LoadPat=SLV\_z CoordSys=GLOBAL MultiplierX=0 MultiplierY=0 MultiplierZ=0.397  
Area=5697 LoadPat=SLV\_x CoordSys=GLOBAL MultiplierX=0.442 MultiplierY=0 MultiplierZ=0  
Area=5697 LoadPat=SLV\_y CoordSys=GLOBAL MultiplierX=0 MultiplierY=0.442 MultiplierZ=0  
Area=5697 LoadPat=SLV\_z CoordSys=GLOBAL MultiplierX=0 MultiplierY=0 MultiplierZ=0.397



APPALDATORE: <b>TELESE S.c.a r.l.</b> Consorzio Telese Società Consortile a Responsabilità Limitata	<b>ITINERARIO NAPOLI – BARI</b> <b>RADDOPPIO TRATTA CANCELLO-BENEVENTO</b> <b>II LOTTO FUNZIONALE FRASSO TELESINO – VITULANO</b> <b>2° SUBLOTTO TELESE – SAN LORENZO</b>  <b>PROGETTO ESECUTIVO</b>						
PROGETTAZIONE: Mandatario: <b>SYSTRA S.A.</b> Mandante: <b>SWS Engineering S.p.A.</b> <b>SYSTRA-SOTECNI S.p.A.</b>							
<b>PONTI E VIADOTTI – VI14</b> <b>"Struttura ad archi": Tabulato di calcolo – 2 di 2</b>	<table border="1"> <tr> <td>COMMESSA IF2R</td> <td>LOTTO 2.2.E.ZZ</td> <td>CODIFICA CL</td> <td>DOCUMENTO VI.14.0.0.004</td> <td>REV. A</td> <td>FOGLIO 225 di 597</td> </tr> </table>	COMMESSA IF2R	LOTTO 2.2.E.ZZ	CODIFICA CL	DOCUMENTO VI.14.0.0.004	REV. A	FOGLIO 225 di 597
COMMESSA IF2R	LOTTO 2.2.E.ZZ	CODIFICA CL	DOCUMENTO VI.14.0.0.004	REV. A	FOGLIO 225 di 597		

Area=5698 LoadPat=SLV\_x CoordSys=GLOBAL MultiplierX=0.442 MultiplierY=0 MultiplierZ=0  
Area=5698 LoadPat=SLV\_y CoordSys=GLOBAL MultiplierX=0 MultiplierY=0.442 MultiplierZ=0  
Area=5698 LoadPat=SLV\_z CoordSys=GLOBAL MultiplierX=0 MultiplierY=0 MultiplierZ=0.397  
Area=5699 LoadPat=SLV\_x CoordSys=GLOBAL MultiplierX=0.442 MultiplierY=0 MultiplierZ=0  
Area=5699 LoadPat=SLV\_y CoordSys=GLOBAL MultiplierX=0 MultiplierY=0.442 MultiplierZ=0  
Area=5699 LoadPat=SLV\_z CoordSys=GLOBAL MultiplierX=0 MultiplierY=0 MultiplierZ=0.397  
Area=5700 LoadPat=SLV\_x CoordSys=GLOBAL MultiplierX=0.442 MultiplierY=0 MultiplierZ=0  
Area=5700 LoadPat=SLV\_y CoordSys=GLOBAL MultiplierX=0 MultiplierY=0.442 MultiplierZ=0  
Area=5700 LoadPat=SLV\_z CoordSys=GLOBAL MultiplierX=0 MultiplierY=0 MultiplierZ=0.397  
Area=5701 LoadPat=SLV\_x CoordSys=GLOBAL MultiplierX=0.442 MultiplierY=0 MultiplierZ=0  
Area=5701 LoadPat=SLV\_y CoordSys=GLOBAL MultiplierX=0 MultiplierY=0.442 MultiplierZ=0  
Area=5701 LoadPat=SLV\_z CoordSys=GLOBAL MultiplierX=0 MultiplierY=0 MultiplierZ=0.397  
Area=5702 LoadPat=SLV\_x CoordSys=GLOBAL MultiplierX=0.442 MultiplierY=0 MultiplierZ=0  
Area=5702 LoadPat=SLV\_y CoordSys=GLOBAL MultiplierX=0 MultiplierY=0.442 MultiplierZ=0  
Area=5702 LoadPat=SLV\_z CoordSys=GLOBAL MultiplierX=0 MultiplierY=0 MultiplierZ=0.397  
Area=5703 LoadPat=SLV\_x CoordSys=GLOBAL MultiplierX=0.442 MultiplierY=0 MultiplierZ=0  
Area=5703 LoadPat=SLV\_y CoordSys=GLOBAL MultiplierX=0 MultiplierY=0.442 MultiplierZ=0  
Area=5703 LoadPat=SLV\_z CoordSys=GLOBAL MultiplierX=0 MultiplierY=0 MultiplierZ=0.397  
Area=5704 LoadPat=SLV\_x CoordSys=GLOBAL MultiplierX=0.442 MultiplierY=0 MultiplierZ=0  
Area=5704 LoadPat=SLV\_y CoordSys=GLOBAL MultiplierX=0 MultiplierY=0.442 MultiplierZ=0  
Area=5704 LoadPat=SLV\_z CoordSys=GLOBAL MultiplierX=0 MultiplierY=0 MultiplierZ=0.397  
Area=5705 LoadPat=SLV\_x CoordSys=GLOBAL MultiplierX=0.442 MultiplierY=0 MultiplierZ=0  
Area=5705 LoadPat=SLV\_y CoordSys=GLOBAL MultiplierX=0 MultiplierY=0.442 MultiplierZ=0  
Area=5705 LoadPat=SLV\_z CoordSys=GLOBAL MultiplierX=0 MultiplierY=0 MultiplierZ=0.397  
Area=5706 LoadPat=SLV\_x CoordSys=GLOBAL MultiplierX=0.442 MultiplierY=0 MultiplierZ=0  
Area=5706 LoadPat=SLV\_y CoordSys=GLOBAL MultiplierX=0 MultiplierY=0.442 MultiplierZ=0  
Area=5706 LoadPat=SLV\_z CoordSys=GLOBAL MultiplierX=0 MultiplierY=0 MultiplierZ=0.397  
Area=5707 LoadPat=SLV\_x CoordSys=GLOBAL MultiplierX=0.442 MultiplierY=0 MultiplierZ=0  
Area=5707 LoadPat=SLV\_y CoordSys=GLOBAL MultiplierX=0 MultiplierY=0.442 MultiplierZ=0  
Area=5707 LoadPat=SLV\_z CoordSys=GLOBAL MultiplierX=0 MultiplierY=0 MultiplierZ=0.397  
Area=5708 LoadPat=SLV\_x CoordSys=GLOBAL MultiplierX=0.442 MultiplierY=0 MultiplierZ=0  
Area=5708 LoadPat=SLV\_y CoordSys=GLOBAL MultiplierX=0 MultiplierY=0.442 MultiplierZ=0  
Area=5708 LoadPat=SLV\_z CoordSys=GLOBAL MultiplierX=0 MultiplierY=0 MultiplierZ=0.397  
Area=5709 LoadPat=SLV\_x CoordSys=GLOBAL MultiplierX=0.442 MultiplierY=0 MultiplierZ=0  
Area=5709 LoadPat=SLV\_y CoordSys=GLOBAL MultiplierX=0 MultiplierY=0.442 MultiplierZ=0  
Area=5709 LoadPat=SLV\_z CoordSys=GLOBAL MultiplierX=0 MultiplierY=0 MultiplierZ=0.397  
Area=5710 LoadPat=SLV\_x CoordSys=GLOBAL MultiplierX=0.442 MultiplierY=0 MultiplierZ=0  
Area=5710 LoadPat=SLV\_y CoordSys=GLOBAL MultiplierX=0 MultiplierY=0.442 MultiplierZ=0  
Area=5710 LoadPat=SLV\_z CoordSys=GLOBAL MultiplierX=0 MultiplierY=0 MultiplierZ=0.397  
Area=5711 LoadPat=SLV\_x CoordSys=GLOBAL MultiplierX=0.442 MultiplierY=0 MultiplierZ=0  
Area=5711 LoadPat=SLV\_y CoordSys=GLOBAL MultiplierX=0 MultiplierY=0.442 MultiplierZ=0  
Area=5711 LoadPat=SLV\_z CoordSys=GLOBAL MultiplierX=0 MultiplierY=0 MultiplierZ=0.397  
Area=5714 LoadPat=SLV\_x CoordSys=GLOBAL MultiplierX=0.442 MultiplierY=0 MultiplierZ=0  
Area=5714 LoadPat=SLV\_y CoordSys=GLOBAL MultiplierX=0 MultiplierY=0.442 MultiplierZ=0  
Area=5714 LoadPat=SLV\_z CoordSys=GLOBAL MultiplierX=0 MultiplierY=0 MultiplierZ=0.397  
Area=5717 LoadPat=SLV\_x CoordSys=GLOBAL MultiplierX=0.442 MultiplierY=0 MultiplierZ=0  
Area=5717 LoadPat=SLV\_y CoordSys=GLOBAL MultiplierX=0 MultiplierY=0.442 MultiplierZ=0  
Area=5717 LoadPat=SLV\_z CoordSys=GLOBAL MultiplierX=0 MultiplierY=0 MultiplierZ=0.397  
Area=5718 LoadPat=SLV\_x CoordSys=GLOBAL MultiplierX=0.442 MultiplierY=0 MultiplierZ=0  
Area=5718 LoadPat=SLV\_y CoordSys=GLOBAL MultiplierX=0 MultiplierY=0.442 MultiplierZ=0  
Area=5718 LoadPat=SLV\_z CoordSys=GLOBAL MultiplierX=0 MultiplierY=0.442 MultiplierZ=0

APPALTATORE: <b>TELESE S.c.a r.l.</b> Consorzio Telese Società Consortile a Responsabilità Limitata	<b>ITINERARIO NAPOLI – BARI</b> <b>RADDOPPIO TRATTA CANCELLO-BENEVENTO</b> <b>II LOTTO FUNZIONALE FRASSO TELESINO – VITULANO</b> <b>2° SUBLOTTO TELESE – SAN LORENZO</b> <b>PROGETTO ESECUTIVO</b>
PROGETTAZIONE: Mandataria: <b>SYSTRA S.A.</b> Mandante: <b>SWS Engineering S.p.A.</b> <b>SYSTRA-SOTECNI S.p.A.</b>	COMMESSA <b>IF2R</b> LOTTO <b>2.2.E.ZZ</b> CODIFICA <b>CL</b> DOCUMENTO <b>VI.14.0.0.004</b> REV. <b>A</b> FOGLIO <b>226 di 597</b>
<b>PONTI E VIADOTTI – VI14</b> <b>"Struttura ad archi": Tabulato di calcolo – 2 di 2</b>	

Area=5718 LoadPat=SLV\_z CoordSys=GLOBAL MultiplierX=0 MultiplierY=0 MultiplierZ=0.397  
Area=5721 LoadPat=SLV\_x CoordSys=GLOBAL MultiplierX=0.442 MultiplierY=0 MultiplierZ=0  
Area=5721 LoadPat=SLV\_y CoordSys=GLOBAL MultiplierX=0 MultiplierY=0.442 MultiplierZ=0  
Area=5721 LoadPat=SLV\_z CoordSys=GLOBAL MultiplierX=0 MultiplierY=0 MultiplierZ=0.397  
Area=5722 LoadPat=SLV\_x CoordSys=GLOBAL MultiplierX=0.442 MultiplierY=0 MultiplierZ=0  
Area=5722 LoadPat=SLV\_y CoordSys=GLOBAL MultiplierX=0 MultiplierY=0.442 MultiplierZ=0  
Area=5722 LoadPat=SLV\_z CoordSys=GLOBAL MultiplierX=0 MultiplierY=0 MultiplierZ=0.397  
Area=5723 LoadPat=SLV\_x CoordSys=GLOBAL MultiplierX=0.442 MultiplierY=0 MultiplierZ=0  
Area=5723 LoadPat=SLV\_y CoordSys=GLOBAL MultiplierX=0 MultiplierY=0.442 MultiplierZ=0  
Area=5723 LoadPat=SLV\_z CoordSys=GLOBAL MultiplierX=0 MultiplierY=0 MultiplierZ=0.397  
Area=5724 LoadPat=SLV\_x CoordSys=GLOBAL MultiplierX=0.442 MultiplierY=0 MultiplierZ=0  
Area=5724 LoadPat=SLV\_y CoordSys=GLOBAL MultiplierX=0 MultiplierY=0.442 MultiplierZ=0  
Area=5724 LoadPat=SLV\_z CoordSys=GLOBAL MultiplierX=0 MultiplierY=0 MultiplierZ=0.397  
Area=5725 LoadPat=SLV\_x CoordSys=GLOBAL MultiplierX=0.442 MultiplierY=0 MultiplierZ=0  
Area=5725 LoadPat=SLV\_y CoordSys=GLOBAL MultiplierX=0 MultiplierY=0.442 MultiplierZ=0  
Area=5725 LoadPat=SLV\_z CoordSys=GLOBAL MultiplierX=0 MultiplierY=0 MultiplierZ=0.397  
Area=5726 LoadPat=SLV\_x CoordSys=GLOBAL MultiplierX=0.442 MultiplierY=0 MultiplierZ=0  
Area=5726 LoadPat=SLV\_y CoordSys=GLOBAL MultiplierX=0 MultiplierY=0.442 MultiplierZ=0  
Area=5726 LoadPat=SLV\_z CoordSys=GLOBAL MultiplierX=0 MultiplierY=0 MultiplierZ=0.397  
Area=5727 LoadPat=SLV\_x CoordSys=GLOBAL MultiplierX=0.442 MultiplierY=0 MultiplierZ=0  
Area=5727 LoadPat=SLV\_y CoordSys=GLOBAL MultiplierX=0 MultiplierY=0.442 MultiplierZ=0  
Area=5727 LoadPat=SLV\_z CoordSys=GLOBAL MultiplierX=0 MultiplierY=0 MultiplierZ=0.397  
Area=5728 LoadPat=SLV\_x CoordSys=GLOBAL MultiplierX=0.442 MultiplierY=0 MultiplierZ=0  
Area=5728 LoadPat=SLV\_y CoordSys=GLOBAL MultiplierX=0 MultiplierY=0.442 MultiplierZ=0  
Area=5728 LoadPat=SLV\_z CoordSys=GLOBAL MultiplierX=0 MultiplierY=0 MultiplierZ=0.397  
Area=5729 LoadPat=SLV\_x CoordSys=GLOBAL MultiplierX=0.442 MultiplierY=0 MultiplierZ=0  
Area=5729 LoadPat=SLV\_y CoordSys=GLOBAL MultiplierX=0 MultiplierY=0.442 MultiplierZ=0  
Area=5729 LoadPat=SLV\_z CoordSys=GLOBAL MultiplierX=0 MultiplierY=0 MultiplierZ=0.397  
Area=5730 LoadPat=SLV\_x CoordSys=GLOBAL MultiplierX=0.442 MultiplierY=0 MultiplierZ=0  
Area=5730 LoadPat=SLV\_y CoordSys=GLOBAL MultiplierX=0 MultiplierY=0.442 MultiplierZ=0  
Area=5730 LoadPat=SLV\_z CoordSys=GLOBAL MultiplierX=0 MultiplierY=0 MultiplierZ=0.397  
Area=5732 LoadPat=SLV\_x CoordSys=GLOBAL MultiplierX=0.442 MultiplierY=0 MultiplierZ=0  
Area=5732 LoadPat=SLV\_y CoordSys=GLOBAL MultiplierX=0 MultiplierY=0.442 MultiplierZ=0  
Area=5732 LoadPat=SLV\_z CoordSys=GLOBAL MultiplierX=0 MultiplierY=0 MultiplierZ=0.397  
Area=5734 LoadPat=SLV\_x CoordSys=GLOBAL MultiplierX=0.442 MultiplierY=0 MultiplierZ=0  
Area=5734 LoadPat=SLV\_y CoordSys=GLOBAL MultiplierX=0 MultiplierY=0.442 MultiplierZ=0  
Area=5734 LoadPat=SLV\_z CoordSys=GLOBAL MultiplierX=0 MultiplierY=0 MultiplierZ=0.397  
Area=5735 LoadPat=SLV\_x CoordSys=GLOBAL MultiplierX=0.442 MultiplierY=0 MultiplierZ=0  
Area=5735 LoadPat=SLV\_y CoordSys=GLOBAL MultiplierX=0 MultiplierY=0.442 MultiplierZ=0  
Area=5735 LoadPat=SLV\_z CoordSys=GLOBAL MultiplierX=0 MultiplierY=0 MultiplierZ=0.397  
Area=5737 LoadPat=SLV\_x CoordSys=GLOBAL MultiplierX=0.442 MultiplierY=0 MultiplierZ=0  
Area=5737 LoadPat=SLV\_y CoordSys=GLOBAL MultiplierX=0 MultiplierY=0.442 MultiplierZ=0  
Area=5737 LoadPat=SLV\_z CoordSys=GLOBAL MultiplierX=0 MultiplierY=0 MultiplierZ=0.397  
Area=5739 LoadPat=SLV\_x CoordSys=GLOBAL MultiplierX=0.442 MultiplierY=0 MultiplierZ=0  
Area=5739 LoadPat=SLV\_y CoordSys=GLOBAL MultiplierX=0 MultiplierY=0.442 MultiplierZ=0  
Area=5739 LoadPat=SLV\_z CoordSys=GLOBAL MultiplierX=0 MultiplierY=0 MultiplierZ=0.397  
Area=5740 LoadPat=SLV\_x CoordSys=GLOBAL MultiplierX=0.442 MultiplierY=0 MultiplierZ=0  
Area=5740 LoadPat=SLV\_y CoordSys=GLOBAL MultiplierX=0 MultiplierY=0.442 MultiplierZ=0  
Area=5740 LoadPat=SLV\_z CoordSys=GLOBAL MultiplierX=0 MultiplierY=0 MultiplierZ=0.397  
Area=5741 LoadPat=SLV\_x CoordSys=GLOBAL MultiplierX=0.442 MultiplierY=0 MultiplierZ=0

APPALTATORE: <b>TELESE S.c.a r.l.</b> Consorzio Telese Società Consortile a Responsabilità Limitata	<b>ITINERARIO NAPOLI – BARI</b> <b>RADDOPPIO TRATTA CANCELLO-BENEVENTO</b> <b>II LOTTO FUNZIONALE FRASSO TELESINO – VITULANO</b> <b>2° SUBLOTTO TELESE – SAN LORENZO</b> <b>PROGETTO ESECUTIVO</b>
PROGETTAZIONE: Mandataria: <b>SYSTRA S.A.</b> Mandante: <b>SWS Engineering S.p.A.</b> <b>SYSTRA-SOTECNI S.p.A.</b>	COMMESSA <b>IF2R</b> LOTTO <b>2.2.E.ZZ</b> CODIFICA <b>CL</b> DOCUMENTO <b>VI.14.0.0.004</b> REV. <b>A</b> FOGLIO <b>227 di 597</b>
<b>PONTI E VIADOTTI – VI14</b> <b>"Struttura ad archi": Tabulato di calcolo – 2 di 2</b>	

Area=5741 LoadPat=SLV\_y CoordSys=GLOBAL MultiplierX=0 MultiplierY=0.442 MultiplierZ=0  
Area=5741 LoadPat=SLV\_z CoordSys=GLOBAL MultiplierX=0 MultiplierY=0 MultiplierZ=0.397  
Area=5742 LoadPat=SLV\_x CoordSys=GLOBAL MultiplierX=0.442 MultiplierY=0 MultiplierZ=0  
Area=5742 LoadPat=SLV\_y CoordSys=GLOBAL MultiplierX=0 MultiplierY=0.442 MultiplierZ=0  
Area=5742 LoadPat=SLV\_z CoordSys=GLOBAL MultiplierX=0 MultiplierY=0 MultiplierZ=0.397  
Area=5743 LoadPat=SLV\_x CoordSys=GLOBAL MultiplierX=0.442 MultiplierY=0 MultiplierZ=0  
Area=5743 LoadPat=SLV\_y CoordSys=GLOBAL MultiplierX=0 MultiplierY=0.442 MultiplierZ=0  
Area=5743 LoadPat=SLV\_z CoordSys=GLOBAL MultiplierX=0 MultiplierY=0 MultiplierZ=0.397  
Area=5744 LoadPat=SLV\_x CoordSys=GLOBAL MultiplierX=0.442 MultiplierY=0 MultiplierZ=0  
Area=5744 LoadPat=SLV\_y CoordSys=GLOBAL MultiplierX=0 MultiplierY=0.442 MultiplierZ=0  
Area=5744 LoadPat=SLV\_z CoordSys=GLOBAL MultiplierX=0 MultiplierY=0 MultiplierZ=0.397  
Area=5745 LoadPat=SLV\_x CoordSys=GLOBAL MultiplierX=0.442 MultiplierY=0 MultiplierZ=0  
Area=5745 LoadPat=SLV\_y CoordSys=GLOBAL MultiplierX=0 MultiplierY=0.442 MultiplierZ=0  
Area=5745 LoadPat=SLV\_z CoordSys=GLOBAL MultiplierX=0 MultiplierY=0 MultiplierZ=0.397  
Area=5746 LoadPat=SLV\_x CoordSys=GLOBAL MultiplierX=0.442 MultiplierY=0 MultiplierZ=0  
Area=5746 LoadPat=SLV\_y CoordSys=GLOBAL MultiplierX=0 MultiplierY=0.442 MultiplierZ=0  
Area=5746 LoadPat=SLV\_z CoordSys=GLOBAL MultiplierX=0 MultiplierY=0 MultiplierZ=0.397  
Area=5747 LoadPat=SLV\_x CoordSys=GLOBAL MultiplierX=0.442 MultiplierY=0 MultiplierZ=0  
Area=5747 LoadPat=SLV\_y CoordSys=GLOBAL MultiplierX=0 MultiplierY=0.442 MultiplierZ=0  
Area=5747 LoadPat=SLV\_z CoordSys=GLOBAL MultiplierX=0 MultiplierY=0 MultiplierZ=0.397  
Area=5748 LoadPat=SLV\_x CoordSys=GLOBAL MultiplierX=0.442 MultiplierY=0 MultiplierZ=0  
Area=5748 LoadPat=SLV\_y CoordSys=GLOBAL MultiplierX=0 MultiplierY=0.442 MultiplierZ=0  
Area=5748 LoadPat=SLV\_z CoordSys=GLOBAL MultiplierX=0 MultiplierY=0 MultiplierZ=0.397  
Area=5749 LoadPat=SLV\_x CoordSys=GLOBAL MultiplierX=0.442 MultiplierY=0 MultiplierZ=0  
Area=5749 LoadPat=SLV\_y CoordSys=GLOBAL MultiplierX=0 MultiplierY=0.442 MultiplierZ=0  
Area=5749 LoadPat=SLV\_z CoordSys=GLOBAL MultiplierX=0 MultiplierY=0 MultiplierZ=0.397  
Area=5750 LoadPat=SLV\_x CoordSys=GLOBAL MultiplierX=0.442 MultiplierY=0 MultiplierZ=0  
Area=5750 LoadPat=SLV\_y CoordSys=GLOBAL MultiplierX=0 MultiplierY=0.442 MultiplierZ=0  
Area=5750 LoadPat=SLV\_z CoordSys=GLOBAL MultiplierX=0 MultiplierY=0 MultiplierZ=0.397  
Area=5751 LoadPat=SLV\_x CoordSys=GLOBAL MultiplierX=0.442 MultiplierY=0 MultiplierZ=0  
Area=5751 LoadPat=SLV\_y CoordSys=GLOBAL MultiplierX=0 MultiplierY=0.442 MultiplierZ=0  
Area=5751 LoadPat=SLV\_z CoordSys=GLOBAL MultiplierX=0 MultiplierY=0 MultiplierZ=0.397  
Area=5752 LoadPat=SLV\_x CoordSys=GLOBAL MultiplierX=0.442 MultiplierY=0 MultiplierZ=0  
Area=5752 LoadPat=SLV\_y CoordSys=GLOBAL MultiplierX=0 MultiplierY=0.442 MultiplierZ=0  
Area=5752 LoadPat=SLV\_z CoordSys=GLOBAL MultiplierX=0 MultiplierY=0 MultiplierZ=0.397  
Area=5753 LoadPat=SLV\_x CoordSys=GLOBAL MultiplierX=0.442 MultiplierY=0 MultiplierZ=0  
Area=5753 LoadPat=SLV\_y CoordSys=GLOBAL MultiplierX=0 MultiplierY=0.442 MultiplierZ=0  
Area=5753 LoadPat=SLV\_z CoordSys=GLOBAL MultiplierX=0 MultiplierY=0 MultiplierZ=0.397  
Area=5754 LoadPat=SLV\_x CoordSys=GLOBAL MultiplierX=0.442 MultiplierY=0 MultiplierZ=0  
Area=5754 LoadPat=SLV\_y CoordSys=GLOBAL MultiplierX=0 MultiplierY=0.442 MultiplierZ=0  
Area=5754 LoadPat=SLV\_z CoordSys=GLOBAL MultiplierX=0 MultiplierY=0 MultiplierZ=0.397  
Area=5755 LoadPat=SLV\_x CoordSys=GLOBAL MultiplierX=0.442 MultiplierY=0 MultiplierZ=0  
Area=5755 LoadPat=SLV\_y CoordSys=GLOBAL MultiplierX=0 MultiplierY=0.442 MultiplierZ=0  
Area=5755 LoadPat=SLV\_z CoordSys=GLOBAL MultiplierX=0 MultiplierY=0 MultiplierZ=0.397  
Area=5756 LoadPat=SLV\_x CoordSys=GLOBAL MultiplierX=0.442 MultiplierY=0 MultiplierZ=0  
Area=5756 LoadPat=SLV\_y CoordSys=GLOBAL MultiplierX=0 MultiplierY=0.442 MultiplierZ=0  
Area=5756 LoadPat=SLV\_z CoordSys=GLOBAL MultiplierX=0 MultiplierY=0 MultiplierZ=0.397  
Area=5757 LoadPat=SLV\_x CoordSys=GLOBAL MultiplierX=0.442 MultiplierY=0 MultiplierZ=0  
Area=5757 LoadPat=SLV\_y CoordSys=GLOBAL MultiplierX=0 MultiplierY=0.442 MultiplierZ=0  
Area=5757 LoadPat=SLV\_z CoordSys=GLOBAL MultiplierX=0 MultiplierY=0 MultiplierZ=0.397

APPALTATORE: <b>TELESE S.c.a r.l.</b> Consorzio Telese Società Consortile a Responsabilità Limitata	ITINERARIO NAPOLI – BARI RADDOPPIO TRATTA CANCELLO-BENEVENTO II LOTTO FUNZIONALE FRASSO TELESINO – VITULANO 2° SUBLOTTO TELESE – SAN LORENZO  PROGETTO ESECUTIVO					
PROGETTAZIONE: Mandataria: SYSTRA S.A. Mandante: SWS Engineering S.p.A. SYSTRA-SOTECNI S.p.A.						
PONTI E VIADOTTI – VI14 "Struttura ad archi": Tabulato di calcolo – 2 di 2	COMMESSA IF2R	LOTTO 2.2.E.ZZ	CODIFICA CL	DOCUMENTO VI.14.0.0.004	REV. A	FOGLIO 228 di 597

Area=5758 LoadPat=SLV\_x CoordSys=GLOBAL MultiplierX=0.442 MultiplierY=0 MultiplierZ=0  
Area=5758 LoadPat=SLV\_y CoordSys=GLOBAL MultiplierX=0 MultiplierY=0.442 MultiplierZ=0  
Area=5758 LoadPat=SLV\_z CoordSys=GLOBAL MultiplierX=0 MultiplierY=0 MultiplierZ=0.397  
Area=5759 LoadPat=SLV\_x CoordSys=GLOBAL MultiplierX=0.442 MultiplierY=0 MultiplierZ=0  
Area=5759 LoadPat=SLV\_y CoordSys=GLOBAL MultiplierX=0 MultiplierY=0.442 MultiplierZ=0  
Area=5759 LoadPat=SLV\_z CoordSys=GLOBAL MultiplierX=0 MultiplierY=0 MultiplierZ=0.397  
Area=5761 LoadPat=SLV\_x CoordSys=GLOBAL MultiplierX=0.442 MultiplierY=0 MultiplierZ=0  
Area=5761 LoadPat=SLV\_y CoordSys=GLOBAL MultiplierX=0 MultiplierY=0.442 MultiplierZ=0  
Area=5761 LoadPat=SLV\_z CoordSys=GLOBAL MultiplierX=0 MultiplierY=0 MultiplierZ=0.397  
Area=5762 LoadPat=SLV\_x CoordSys=GLOBAL MultiplierX=0.442 MultiplierY=0 MultiplierZ=0  
Area=5762 LoadPat=SLV\_y CoordSys=GLOBAL MultiplierX=0 MultiplierY=0.442 MultiplierZ=0  
Area=5762 LoadPat=SLV\_z CoordSys=GLOBAL MultiplierX=0 MultiplierY=0 MultiplierZ=0.397

TABLE: "AREA LOADS - TEMPERATURE"

Area=234 LoadPat=ritiro Type=Temperature Temp=-7 JtPattern=None  
Area=234 LoadPat=temp Type=Temperature Temp=5 JtPattern=None  
Area=235 LoadPat=ritiro Type=Temperature Temp=-7 JtPattern=None  
Area=235 LoadPat=temp Type=Temperature Temp=5 JtPattern=None  
Area=236 LoadPat=ritiro Type=Temperature Temp=-7 JtPattern=None  
Area=236 LoadPat=temp Type=Temperature Temp=5 JtPattern=None  
Area=237 LoadPat=ritiro Type=Temperature Temp=-7 JtPattern=None  
Area=237 LoadPat=temp Type=Temperature Temp=5 JtPattern=None  
Area=238 LoadPat=ritiro Type=Temperature Temp=-7 JtPattern=None  
Area=238 LoadPat=temp Type=Temperature Temp=5 JtPattern=None  
Area=239 LoadPat=ritiro Type=Temperature Temp=-7 JtPattern=None  
Area=239 LoadPat=temp Type=Temperature Temp=5 JtPattern=None  
Area=240 LoadPat=ritiro Type=Temperature Temp=-7 JtPattern=None  
Area=240 LoadPat=temp Type=Temperature Temp=5 JtPattern=None  
Area=241 LoadPat=ritiro Type=Temperature Temp=-7 JtPattern=None  
Area=241 LoadPat=temp Type=Temperature Temp=5 JtPattern=None  
Area=242 LoadPat=ritiro Type=Temperature Temp=-7 JtPattern=None  
Area=242 LoadPat=temp Type=Temperature Temp=5 JtPattern=None  
Area=243 LoadPat=ritiro Type=Temperature Temp=-7 JtPattern=None  
Area=243 LoadPat=temp Type=Temperature Temp=5 JtPattern=None  
Area=244 LoadPat=ritiro Type=Temperature Temp=-7 JtPattern=None  
Area=244 LoadPat=temp Type=Temperature Temp=5 JtPattern=None  
Area=245 LoadPat=ritiro Type=Temperature Temp=-7 JtPattern=None  
Area=245 LoadPat=temp Type=Temperature Temp=5 JtPattern=None  
Area=246 LoadPat=ritiro Type=Temperature Temp=-7 JtPattern=None  
Area=246 LoadPat=temp Type=Temperature Temp=5 JtPattern=None  
Area=247 LoadPat=ritiro Type=Temperature Temp=-7 JtPattern=None  
Area=247 LoadPat=temp Type=Temperature Temp=5 JtPattern=None  
Area=248 LoadPat=ritiro Type=Temperature Temp=-7 JtPattern=None  
Area=248 LoadPat=temp Type=Temperature Temp=5 JtPattern=None  
Area=249 LoadPat=ritiro Type=Temperature Temp=-7 JtPattern=None  
Area=249 LoadPat=temp Type=Temperature Temp=5 JtPattern=None  
Area=250 LoadPat=ritiro Type=Temperature Temp=-7 JtPattern=None  
Area=250 LoadPat=temp Type=Temperature Temp=5 JtPattern=None  
Area=251 LoadPat=ritiro Type=Temperature Temp=-7 JtPattern=None  
Area=251 LoadPat=temp Type=Temperature Temp=5 JtPattern=None

APPALTATORE: <b>TELESE S.c.a r.l.</b> Consorzio Telese Società Consortile a Responsabilità Limitata	<b>ITINERARIO NAPOLI – BARI</b> <b>RADDOPPIO TRATTA CANCELLO-BENEVENTO</b> <b>II LOTTO FUNZIONALE FRASSO TELESINO – VITULANO</b> <b>2° SUBLOTTO TELESE – SAN LORENZO</b> <b>PROGETTO ESECUTIVO</b>						
PROGETTAZIONE: Mandataria: <b>SYSTRA S.A.</b> Mandante: <b>SWS Engineering S.p.A.</b> <b>SYSTRA-SOTECNI S.p.A.</b>	<table border="1"> <tr> <td data-bbox="758 324 901 378">           COMMESSA  <b>IF2R</b> </td> <td data-bbox="901 324 1013 378">           LOTTO  <b>2.2.E.ZZ</b> </td> <td data-bbox="1013 324 1133 378">           CODIFICA  <b>CL</b> </td> <td data-bbox="1133 324 1284 378">           DOCUMENTO  <b>VI.14.0.0.004</b> </td> <td data-bbox="1284 324 1364 378">           REV.  <b>A</b> </td> <td data-bbox="1364 324 1497 378">           FOGLIO  <b>229 di 597</b> </td> </tr> </table>	COMMESSA <b>IF2R</b>	LOTTO <b>2.2.E.ZZ</b>	CODIFICA <b>CL</b>	DOCUMENTO <b>VI.14.0.0.004</b>	REV. <b>A</b>	FOGLIO <b>229 di 597</b>
COMMESSA <b>IF2R</b>	LOTTO <b>2.2.E.ZZ</b>	CODIFICA <b>CL</b>	DOCUMENTO <b>VI.14.0.0.004</b>	REV. <b>A</b>	FOGLIO <b>229 di 597</b>		
<b>PONTI E VIADOTTI – VI14</b> <b>"Struttura ad archi": Tabulato di calcolo – 2 di 2</b>							

Area=252 LoadPat=ritiro Type=Temperature Temp=-7 JtPattern=None  
 Area=252 LoadPat=temp Type=Temperature Temp=5 JtPattern=None  
 Area=253 LoadPat=ritiro Type=Temperature Temp=-7 JtPattern=None  
 Area=253 LoadPat=temp Type=Temperature Temp=5 JtPattern=None  
 Area=254 LoadPat=ritiro Type=Temperature Temp=-7 JtPattern=None  
 Area=254 LoadPat=temp Type=Temperature Temp=5 JtPattern=None  
 Area=255 LoadPat=ritiro Type=Temperature Temp=-7 JtPattern=None  
 Area=255 LoadPat=temp Type=Temperature Temp=5 JtPattern=None  
 Area=256 LoadPat=ritiro Type=Temperature Temp=-7 JtPattern=None  
 Area=256 LoadPat=temp Type=Temperature Temp=5 JtPattern=None  
 Area=257 LoadPat=ritiro Type=Temperature Temp=-7 JtPattern=None  
 Area=257 LoadPat=temp Type=Temperature Temp=5 JtPattern=None  
 Area=258 LoadPat=ritiro Type=Temperature Temp=-7 JtPattern=None  
 Area=258 LoadPat=temp Type=Temperature Temp=5 JtPattern=None  
 Area=259 LoadPat=ritiro Type=Temperature Temp=-7 JtPattern=None  
 Area=259 LoadPat=temp Type=Temperature Temp=5 JtPattern=None  
 Area=260 LoadPat=ritiro Type=Temperature Temp=-7 JtPattern=None  
 Area=260 LoadPat=temp Type=Temperature Temp=5 JtPattern=None  
 Area=261 LoadPat=ritiro Type=Temperature Temp=-7 JtPattern=None  
 Area=261 LoadPat=temp Type=Temperature Temp=5 JtPattern=None  
 Area=262 LoadPat=ritiro Type=Temperature Temp=-7 JtPattern=None  
 Area=262 LoadPat=temp Type=Temperature Temp=5 JtPattern=None  
 Area=263 LoadPat=ritiro Type=Temperature Temp=-7 JtPattern=None  
 Area=263 LoadPat=temp Type=Temperature Temp=5 JtPattern=None  
 Area=264 LoadPat=ritiro Type=Temperature Temp=-7 JtPattern=None  
 Area=264 LoadPat=temp Type=Temperature Temp=5 JtPattern=None  
 Area=265 LoadPat=ritiro Type=Temperature Temp=-7 JtPattern=None  
 Area=265 LoadPat=temp Type=Temperature Temp=5 JtPattern=None  
 Area=266 LoadPat=ritiro Type=Temperature Temp=-7 JtPattern=None  
 Area=266 LoadPat=temp Type=Temperature Temp=5 JtPattern=None  
 Area=267 LoadPat=ritiro Type=Temperature Temp=-7 JtPattern=None  
 Area=267 LoadPat=temp Type=Temperature Temp=5 JtPattern=None  
 Area=268 LoadPat=ritiro Type=Temperature Temp=-7 JtPattern=None  
 Area=268 LoadPat=temp Type=Temperature Temp=5 JtPattern=None  
 Area=269 LoadPat=ritiro Type=Temperature Temp=-7 JtPattern=None  
 Area=269 LoadPat=temp Type=Temperature Temp=5 JtPattern=None  
 Area=270 LoadPat=ritiro Type=Temperature Temp=-7 JtPattern=None  
 Area=270 LoadPat=temp Type=Temperature Temp=5 JtPattern=None  
 Area=271 LoadPat=ritiro Type=Temperature Temp=-7 JtPattern=None  
 Area=271 LoadPat=temp Type=Temperature Temp=5 JtPattern=None  
 Area=272 LoadPat=ritiro Type=Temperature Temp=-7 JtPattern=None  
 Area=272 LoadPat=temp Type=Temperature Temp=5 JtPattern=None  
 Area=273 LoadPat=ritiro Type=Temperature Temp=-7 JtPattern=None  
 Area=273 LoadPat=temp Type=Temperature Temp=5 JtPattern=None  
 Area=274 LoadPat=ritiro Type=Temperature Temp=-7 JtPattern=None  
 Area=274 LoadPat=temp Type=Temperature Temp=5 JtPattern=None  
 Area=275 LoadPat=ritiro Type=Temperature Temp=-7 JtPattern=None  
 Area=275 LoadPat=temp Type=Temperature Temp=5 JtPattern=None  
 Area=276 LoadPat=ritiro Type=Temperature Temp=-7 JtPattern=None  
 Area=276 LoadPat=temp Type=Temperature Temp=5 JtPattern=None

APPALTATORE: <b>TELESE</b> S.c.a.r.l. Consorzio Telese Società Consortile a Responsabilità Limitata	<b>ITINERARIO NAPOLI – BARI</b> <b>RADDOPPIO TRATTA CANCELLO-BENEVENTO</b> <b>II LOTTO FUNZIONALE FRASSO TELESINO – VITULANO</b> <b>2° SUBLOTTO TELESE – SAN LORENZO</b> <b>PROGETTO ESECUTIVO</b>
PROGETTAZIONE: Mandataria: <b>SYSTRA S.A.</b> Mandante: <b>SWS Engineering S.p.A.</b> <b>SYSTRA-SOTECNI S.p.A.</b>	COMMESSA <b>IF2R</b> LOTTO <b>2.2.E.ZZ</b> CODIFICA <b>CL</b> DOCUMENTO <b>VI.14.0.0.004</b> REV. <b>A</b> FOGLIO <b>230 di 597</b>
<b>PONTI E VIADOTTI – VI14</b> <b>"Struttura ad archi": Tabulato di calcolo – 2 di 2</b>	

Area=277 LoadPat=ritiro Type=Temperature Temp=-7 JtPattern=None  
 Area=277 LoadPat=temp Type=Temperature Temp=5 JtPattern=None  
 Area=278 LoadPat=ritiro Type=Temperature Temp=-7 JtPattern=None  
 Area=278 LoadPat=temp Type=Temperature Temp=5 JtPattern=None  
 Area=279 LoadPat=ritiro Type=Temperature Temp=-7 JtPattern=None  
 Area=279 LoadPat=temp Type=Temperature Temp=5 JtPattern=None  
 Area=280 LoadPat=ritiro Type=Temperature Temp=-7 JtPattern=None  
 Area=280 LoadPat=temp Type=Temperature Temp=5 JtPattern=None  
 Area=281 LoadPat=ritiro Type=Temperature Temp=-7 JtPattern=None  
 Area=281 LoadPat=temp Type=Temperature Temp=5 JtPattern=None  
 Area=282 LoadPat=ritiro Type=Temperature Temp=-7 JtPattern=None  
 Area=282 LoadPat=temp Type=Temperature Temp=5 JtPattern=None  
 Area=283 LoadPat=ritiro Type=Temperature Temp=-7 JtPattern=None  
 Area=283 LoadPat=temp Type=Temperature Temp=5 JtPattern=None  
 Area=284 LoadPat=ritiro Type=Temperature Temp=-7 JtPattern=None  
 Area=284 LoadPat=temp Type=Temperature Temp=5 JtPattern=None  
 Area=285 LoadPat=ritiro Type=Temperature Temp=-7 JtPattern=None  
 Area=285 LoadPat=temp Type=Temperature Temp=5 JtPattern=None  
 Area=286 LoadPat=ritiro Type=Temperature Temp=-7 JtPattern=None  
 Area=286 LoadPat=temp Type=Temperature Temp=5 JtPattern=None  
 Area=287 LoadPat=ritiro Type=Temperature Temp=-7 JtPattern=None  
 Area=287 LoadPat=temp Type=Temperature Temp=5 JtPattern=None  
 Area=288 LoadPat=ritiro Type=Temperature Temp=-7 JtPattern=None  
 Area=288 LoadPat=temp Type=Temperature Temp=5 JtPattern=None  
 Area=289 LoadPat=ritiro Type=Temperature Temp=-7 JtPattern=None  
 Area=289 LoadPat=temp Type=Temperature Temp=5 JtPattern=None  
 Area=290 LoadPat=ritiro Type=Temperature Temp=-7 JtPattern=None  
 Area=290 LoadPat=temp Type=Temperature Temp=5 JtPattern=None  
 Area=291 LoadPat=ritiro Type=Temperature Temp=-7 JtPattern=None  
 Area=291 LoadPat=temp Type=Temperature Temp=5 JtPattern=None  
 Area=292 LoadPat=ritiro Type=Temperature Temp=-7 JtPattern=None  
 Area=292 LoadPat=temp Type=Temperature Temp=5 JtPattern=None  
 Area=293 LoadPat=ritiro Type=Temperature Temp=-7 JtPattern=None  
 Area=293 LoadPat=temp Type=Temperature Temp=5 JtPattern=None  
 Area=294 LoadPat=ritiro Type=Temperature Temp=-7 JtPattern=None  
 Area=294 LoadPat=temp Type=Temperature Temp=5 JtPattern=None  
 Area=295 LoadPat=ritiro Type=Temperature Temp=-7 JtPattern=None  
 Area=295 LoadPat=temp Type=Temperature Temp=5 JtPattern=None  
 Area=296 LoadPat=ritiro Type=Temperature Temp=-7 JtPattern=None  
 Area=296 LoadPat=temp Type=Temperature Temp=5 JtPattern=None  
 Area=297 LoadPat=ritiro Type=Temperature Temp=-7 JtPattern=None  
 Area=297 LoadPat=temp Type=Temperature Temp=5 JtPattern=None  
 Area=298 LoadPat=ritiro Type=Temperature Temp=-7 JtPattern=None  
 Area=298 LoadPat=temp Type=Temperature Temp=5 JtPattern=None  
 Area=299 LoadPat=ritiro Type=Temperature Temp=-7 JtPattern=None  
 Area=299 LoadPat=temp Type=Temperature Temp=5 JtPattern=None  
 Area=300 LoadPat=ritiro Type=Temperature Temp=-7 JtPattern=None  
 Area=300 LoadPat=temp Type=Temperature Temp=5 JtPattern=None  
 Area=301 LoadPat=ritiro Type=Temperature Temp=-7 JtPattern=None  
 Area=301 LoadPat=temp Type=Temperature Temp=5 JtPattern=None

APPALTATORE: <b>TELESE S.c.a.r.l.</b> Consorzio Telese Società Consortile a Responsabilità Limitata	<b>ITINERARIO NAPOLI – BARI</b> <b>RADDOPPIO TRATTA CANCELLO-BENEVENTO</b> <b>II LOTTO FUNZIONALE FRASSO TELESINO – VITULANO</b> <b>2° SUBLOTTO TELESE – SAN LORENZO</b> <b>PROGETTO ESECUTIVO</b>						
PROGETTAZIONE: Mandataria: <b>SYSTRA S.A.</b> Mandante: <b>SWS Engineering S.p.A.</b> <b>SYSTRA-SOTECNI S.p.A.</b>	<table border="1"> <tr> <td>COMMESSA IF2R</td> <td>LOTTO 2.2.E.ZZ</td> <td>CODIFICA CL</td> <td>DOCUMENTO VI.14.0.0.004</td> <td>REV. A</td> <td>FOGLIO 231 di 597</td> </tr> </table>	COMMESSA IF2R	LOTTO 2.2.E.ZZ	CODIFICA CL	DOCUMENTO VI.14.0.0.004	REV. A	FOGLIO 231 di 597
COMMESSA IF2R	LOTTO 2.2.E.ZZ	CODIFICA CL	DOCUMENTO VI.14.0.0.004	REV. A	FOGLIO 231 di 597		
<b>PONTI E VIADOTTI – VI14</b> <b>"Struttura ad archi": Tabulato di calcolo – 2 di 2</b>							

Area=302 LoadPat=ritiro Type=Temperature Temp=-7 JtPattern=None  
 Area=302 LoadPat=temp Type=Temperature Temp=5 JtPattern=None  
 Area=303 LoadPat=ritiro Type=Temperature Temp=-7 JtPattern=None  
 Area=303 LoadPat=temp Type=Temperature Temp=5 JtPattern=None  
 Area=304 LoadPat=ritiro Type=Temperature Temp=-7 JtPattern=None  
 Area=304 LoadPat=temp Type=Temperature Temp=5 JtPattern=None  
 Area=305 LoadPat=ritiro Type=Temperature Temp=-7 JtPattern=None  
 Area=305 LoadPat=temp Type=Temperature Temp=5 JtPattern=None  
 Area=306 LoadPat=ritiro Type=Temperature Temp=-7 JtPattern=None  
 Area=306 LoadPat=temp Type=Temperature Temp=5 JtPattern=None  
 Area=307 LoadPat=ritiro Type=Temperature Temp=-7 JtPattern=None  
 Area=307 LoadPat=temp Type=Temperature Temp=5 JtPattern=None  
 Area=308 LoadPat=ritiro Type=Temperature Temp=-7 JtPattern=None  
 Area=308 LoadPat=temp Type=Temperature Temp=5 JtPattern=None  
 Area=309 LoadPat=ritiro Type=Temperature Temp=-7 JtPattern=None  
 Area=309 LoadPat=temp Type=Temperature Temp=5 JtPattern=None  
 Area=310 LoadPat=ritiro Type=Temperature Temp=-7 JtPattern=None  
 Area=310 LoadPat=temp Type=Temperature Temp=5 JtPattern=None  
 Area=311 LoadPat=ritiro Type=Temperature Temp=-7 JtPattern=None  
 Area=311 LoadPat=temp Type=Temperature Temp=5 JtPattern=None  
 Area=312 LoadPat=ritiro Type=Temperature Temp=-7 JtPattern=None  
 Area=312 LoadPat=temp Type=Temperature Temp=5 JtPattern=None  
 Area=313 LoadPat=ritiro Type=Temperature Temp=-7 JtPattern=None  
 Area=313 LoadPat=temp Type=Temperature Temp=5 JtPattern=None  
 Area=314 LoadPat=ritiro Type=Temperature Temp=-7 JtPattern=None  
 Area=314 LoadPat=temp Type=Temperature Temp=5 JtPattern=None  
 Area=315 LoadPat=ritiro Type=Temperature Temp=-7 JtPattern=None  
 Area=315 LoadPat=temp Type=Temperature Temp=5 JtPattern=None  
 Area=316 LoadPat=ritiro Type=Temperature Temp=-7 JtPattern=None  
 Area=316 LoadPat=temp Type=Temperature Temp=5 JtPattern=None  
 Area=317 LoadPat=ritiro Type=Temperature Temp=-7 JtPattern=None  
 Area=317 LoadPat=temp Type=Temperature Temp=5 JtPattern=None  
 Area=318 LoadPat=ritiro Type=Temperature Temp=-7 JtPattern=None  
 Area=318 LoadPat=temp Type=Temperature Temp=5 JtPattern=None  
 Area=319 LoadPat=ritiro Type=Temperature Temp=-7 JtPattern=None  
 Area=319 LoadPat=temp Type=Temperature Temp=5 JtPattern=None  
 Area=320 LoadPat=ritiro Type=Temperature Temp=-7 JtPattern=None  
 Area=320 LoadPat=temp Type=Temperature Temp=5 JtPattern=None  
 Area=321 LoadPat=ritiro Type=Temperature Temp=-7 JtPattern=None  
 Area=321 LoadPat=temp Type=Temperature Temp=5 JtPattern=None  
 Area=322 LoadPat=ritiro Type=Temperature Temp=-7 JtPattern=None  
 Area=322 LoadPat=temp Type=Temperature Temp=5 JtPattern=None  
 Area=323 LoadPat=ritiro Type=Temperature Temp=-7 JtPattern=None  
 Area=323 LoadPat=temp Type=Temperature Temp=5 JtPattern=None  
 Area=324 LoadPat=ritiro Type=Temperature Temp=-7 JtPattern=None  
 Area=324 LoadPat=temp Type=Temperature Temp=5 JtPattern=None  
 Area=325 LoadPat=ritiro Type=Temperature Temp=-7 JtPattern=None  
 Area=325 LoadPat=temp Type=Temperature Temp=5 JtPattern=None  
 Area=326 LoadPat=ritiro Type=Temperature Temp=-7 JtPattern=None  
 Area=326 LoadPat=temp Type=Temperature Temp=5 JtPattern=None

APPALTATORE: <b>TELESE S.c.a r.l.</b> Consorzio Telese Società Consortile a Responsabilità Limitata	<b>ITINERARIO NAPOLI – BARI</b> <b>RADDOPPIO TRATTA CANCELLO-BENEVENTO</b> <b>II LOTTO FUNZIONALE FRASSO TELESINO – VITULANO</b> <b>2° SUBLOTTO TELESE – SAN LORENZO</b> <b>PROGETTO ESECUTIVO</b>
PROGETTAZIONE: Mandataria: <b>SYSTRA S.A.</b> Mandante: <b>SWS Engineering S.p.A.</b> <b>SYSTRA-SOTECNI S.p.A.</b>	COMMESSA <b>IF2R</b> LOTTO <b>2.2.E.ZZ</b> CODIFICA <b>CL</b> DOCUMENTO <b>VI.14.0.0.004</b> REV. <b>A</b> FOGLIO <b>232 di 597</b>
<b>PONTI E VIADOTTI – VI14</b> <b>"Struttura ad archi": Tabulato di calcolo – 2 di 2</b>	

Area=327 LoadPat=ritiro Type=Temperature Temp=-7 JtPattern=None  
 Area=327 LoadPat=temp Type=Temperature Temp=5 JtPattern=None  
 Area=328 LoadPat=ritiro Type=Temperature Temp=-7 JtPattern=None  
 Area=328 LoadPat=temp Type=Temperature Temp=5 JtPattern=None  
 Area=329 LoadPat=ritiro Type=Temperature Temp=-7 JtPattern=None  
 Area=329 LoadPat=temp Type=Temperature Temp=5 JtPattern=None  
 Area=330 LoadPat=ritiro Type=Temperature Temp=-7 JtPattern=None  
 Area=330 LoadPat=temp Type=Temperature Temp=5 JtPattern=None  
 Area=331 LoadPat=ritiro Type=Temperature Temp=-7 JtPattern=None  
 Area=331 LoadPat=temp Type=Temperature Temp=5 JtPattern=None  
 Area=332 LoadPat=ritiro Type=Temperature Temp=-7 JtPattern=None  
 Area=332 LoadPat=temp Type=Temperature Temp=5 JtPattern=None  
 Area=333 LoadPat=ritiro Type=Temperature Temp=-7 JtPattern=None  
 Area=333 LoadPat=temp Type=Temperature Temp=5 JtPattern=None  
 Area=334 LoadPat=ritiro Type=Temperature Temp=-7 JtPattern=None  
 Area=334 LoadPat=temp Type=Temperature Temp=5 JtPattern=None  
 Area=335 LoadPat=ritiro Type=Temperature Temp=-7 JtPattern=None  
 Area=335 LoadPat=temp Type=Temperature Temp=5 JtPattern=None  
 Area=336 LoadPat=ritiro Type=Temperature Temp=-7 JtPattern=None  
 Area=336 LoadPat=temp Type=Temperature Temp=5 JtPattern=None  
 Area=337 LoadPat=ritiro Type=Temperature Temp=-7 JtPattern=None  
 Area=337 LoadPat=temp Type=Temperature Temp=5 JtPattern=None  
 Area=338 LoadPat=ritiro Type=Temperature Temp=-7 JtPattern=None  
 Area=338 LoadPat=temp Type=Temperature Temp=5 JtPattern=None  
 Area=339 LoadPat=ritiro Type=Temperature Temp=-7 JtPattern=None  
 Area=339 LoadPat=temp Type=Temperature Temp=5 JtPattern=None  
 Area=340 LoadPat=ritiro Type=Temperature Temp=-7 JtPattern=None  
 Area=340 LoadPat=temp Type=Temperature Temp=5 JtPattern=None  
 Area=341 LoadPat=ritiro Type=Temperature Temp=-7 JtPattern=None  
 Area=341 LoadPat=temp Type=Temperature Temp=5 JtPattern=None  
 Area=342 LoadPat=ritiro Type=Temperature Temp=-7 JtPattern=None  
 Area=342 LoadPat=temp Type=Temperature Temp=5 JtPattern=None  
 Area=343 LoadPat=ritiro Type=Temperature Temp=-7 JtPattern=None  
 Area=343 LoadPat=temp Type=Temperature Temp=5 JtPattern=None  
 Area=344 LoadPat=ritiro Type=Temperature Temp=-7 JtPattern=None  
 Area=344 LoadPat=temp Type=Temperature Temp=5 JtPattern=None  
 Area=345 LoadPat=ritiro Type=Temperature Temp=-7 JtPattern=None  
 Area=345 LoadPat=temp Type=Temperature Temp=5 JtPattern=None  
 Area=346 LoadPat=ritiro Type=Temperature Temp=-7 JtPattern=None  
 Area=346 LoadPat=temp Type=Temperature Temp=5 JtPattern=None  
 Area=347 LoadPat=ritiro Type=Temperature Temp=-7 JtPattern=None  
 Area=347 LoadPat=temp Type=Temperature Temp=5 JtPattern=None  
 Area=348 LoadPat=ritiro Type=Temperature Temp=-7 JtPattern=None  
 Area=348 LoadPat=temp Type=Temperature Temp=5 JtPattern=None  
 Area=349 LoadPat=ritiro Type=Temperature Temp=-7 JtPattern=None  
 Area=349 LoadPat=temp Type=Temperature Temp=5 JtPattern=None  
 Area=350 LoadPat=ritiro Type=Temperature Temp=-7 JtPattern=None  
 Area=350 LoadPat=temp Type=Temperature Temp=5 JtPattern=None  
 Area=351 LoadPat=ritiro Type=Temperature Temp=-7 JtPattern=None  
 Area=351 LoadPat=temp Type=Temperature Temp=5 JtPattern=None



APPALTATORE: <b>TELESE S.c.a.r.l.</b> Consorzio Telese Società Consortile a Responsabilità Limitata	<b>ITINERARIO NAPOLI – BARI</b> <b>RADDOPPIO TRATTA CANCELLO-BENEVENTO</b> <b>II LOTTO FUNZIONALE FRASSO TELESINO – VITULANO</b> <b>2° SUBLOTTO TELESE – SAN LORENZO</b> <b>PROGETTO ESECUTIVO</b>						
PROGETTAZIONE: Mandataria: <b>SYSTRA S.A.</b> Mandante: <b>SWS Engineering S.p.A.</b> <b>SYSTRA-SOTECNI S.p.A.</b>	<table border="1"> <tr> <td data-bbox="758 324 901 378">           COMMESSA  <b>IF2R</b> </td> <td data-bbox="901 324 1013 378">           LOTTO  <b>2.2.E.ZZ</b> </td> <td data-bbox="1013 324 1133 378">           CODIFICA  <b>CL</b> </td> <td data-bbox="1133 324 1284 378">           DOCUMENTO  <b>VI.14.0.0.004</b> </td> <td data-bbox="1284 324 1364 378">           REV.  <b>A</b> </td> <td data-bbox="1364 324 1497 378">           FOGLIO  <b>233 di 597</b> </td> </tr> </table>	COMMESSA <b>IF2R</b>	LOTTO <b>2.2.E.ZZ</b>	CODIFICA <b>CL</b>	DOCUMENTO <b>VI.14.0.0.004</b>	REV. <b>A</b>	FOGLIO <b>233 di 597</b>
COMMESSA <b>IF2R</b>	LOTTO <b>2.2.E.ZZ</b>	CODIFICA <b>CL</b>	DOCUMENTO <b>VI.14.0.0.004</b>	REV. <b>A</b>	FOGLIO <b>233 di 597</b>		
<b>PONTI E VIADOTTI – VI14</b> <b>"Struttura ad archi": Tabulato di calcolo – 2 di 2</b>							

Area=352 LoadPat=ritiro Type=Temperature Temp=-7 JtPattern=None  
 Area=352 LoadPat=temp Type=Temperature Temp=5 JtPattern=None  
 Area=353 LoadPat=ritiro Type=Temperature Temp=-7 JtPattern=None  
 Area=353 LoadPat=temp Type=Temperature Temp=5 JtPattern=None  
 Area=354 LoadPat=ritiro Type=Temperature Temp=-7 JtPattern=None  
 Area=354 LoadPat=temp Type=Temperature Temp=5 JtPattern=None  
 Area=355 LoadPat=ritiro Type=Temperature Temp=-7 JtPattern=None  
 Area=355 LoadPat=temp Type=Temperature Temp=5 JtPattern=None  
 Area=356 LoadPat=ritiro Type=Temperature Temp=-7 JtPattern=None  
 Area=356 LoadPat=temp Type=Temperature Temp=5 JtPattern=None  
 Area=357 LoadPat=ritiro Type=Temperature Temp=-7 JtPattern=None  
 Area=357 LoadPat=temp Type=Temperature Temp=5 JtPattern=None  
 Area=358 LoadPat=ritiro Type=Temperature Temp=-7 JtPattern=None  
 Area=358 LoadPat=temp Type=Temperature Temp=5 JtPattern=None  
 Area=359 LoadPat=ritiro Type=Temperature Temp=-7 JtPattern=None  
 Area=359 LoadPat=temp Type=Temperature Temp=5 JtPattern=None  
 Area=360 LoadPat=ritiro Type=Temperature Temp=-7 JtPattern=None  
 Area=360 LoadPat=temp Type=Temperature Temp=5 JtPattern=None  
 Area=361 LoadPat=ritiro Type=Temperature Temp=-7 JtPattern=None  
 Area=361 LoadPat=temp Type=Temperature Temp=5 JtPattern=None  
 Area=362 LoadPat=ritiro Type=Temperature Temp=-7 JtPattern=None  
 Area=362 LoadPat=temp Type=Temperature Temp=5 JtPattern=None  
 Area=363 LoadPat=ritiro Type=Temperature Temp=-7 JtPattern=None  
 Area=363 LoadPat=temp Type=Temperature Temp=5 JtPattern=None  
 Area=364 LoadPat=ritiro Type=Temperature Temp=-7 JtPattern=None  
 Area=364 LoadPat=temp Type=Temperature Temp=5 JtPattern=None  
 Area=365 LoadPat=ritiro Type=Temperature Temp=-7 JtPattern=None  
 Area=365 LoadPat=temp Type=Temperature Temp=5 JtPattern=None  
 Area=366 LoadPat=ritiro Type=Temperature Temp=-7 JtPattern=None  
 Area=366 LoadPat=temp Type=Temperature Temp=5 JtPattern=None  
 Area=367 LoadPat=ritiro Type=Temperature Temp=-7 JtPattern=None  
 Area=367 LoadPat=temp Type=Temperature Temp=5 JtPattern=None  
 Area=368 LoadPat=ritiro Type=Temperature Temp=-7 JtPattern=None  
 Area=368 LoadPat=temp Type=Temperature Temp=5 JtPattern=None  
 Area=369 LoadPat=ritiro Type=Temperature Temp=-7 JtPattern=None  
 Area=369 LoadPat=temp Type=Temperature Temp=5 JtPattern=None  
 Area=370 LoadPat=ritiro Type=Temperature Temp=-7 JtPattern=None  
 Area=370 LoadPat=temp Type=Temperature Temp=5 JtPattern=None  
 Area=371 LoadPat=ritiro Type=Temperature Temp=-7 JtPattern=None  
 Area=371 LoadPat=temp Type=Temperature Temp=5 JtPattern=None  
 Area=372 LoadPat=ritiro Type=Temperature Temp=-7 JtPattern=None  
 Area=372 LoadPat=temp Type=Temperature Temp=5 JtPattern=None  
 Area=373 LoadPat=ritiro Type=Temperature Temp=-7 JtPattern=None  
 Area=373 LoadPat=temp Type=Temperature Temp=5 JtPattern=None  
 Area=374 LoadPat=ritiro Type=Temperature Temp=-7 JtPattern=None  
 Area=374 LoadPat=temp Type=Temperature Temp=5 JtPattern=None  
 Area=375 LoadPat=ritiro Type=Temperature Temp=-7 JtPattern=None  
 Area=375 LoadPat=temp Type=Temperature Temp=5 JtPattern=None  
 Area=376 LoadPat=ritiro Type=Temperature Temp=-7 JtPattern=None  
 Area=376 LoadPat=temp Type=Temperature Temp=5 JtPattern=None

APPALTATORE: <b>TELESE S.c.a.r.l.</b> Consorzio Telese Società Consortile a Responsabilità Limitata	<b>ITINERARIO NAPOLI – BARI</b> <b>RADDOPPIO TRATTA CANCELLO-BENEVENTO</b> <b>II LOTTO FUNZIONALE FRASSO TELESINO – VITULANO</b> <b>2° SUBLOTTO TELESE – SAN LORENZO</b> <b>PROGETTO ESECUTIVO</b>						
PROGETTAZIONE: Mandataria: <b>SYSTRA S.A.</b> Mandante: <b>SWS Engineering S.p.A.</b> <b>SYSTRA-SOTECNI S.p.A.</b>	<table border="1"> <tr> <td>COMMESSA IF2R</td> <td>LOTTO 2.2.E.ZZ</td> <td>CODIFICA CL</td> <td>DOCUMENTO VI.14.0.0.004</td> <td>REV. A</td> <td>FOGLIO 234 di 597</td> </tr> </table>	COMMESSA IF2R	LOTTO 2.2.E.ZZ	CODIFICA CL	DOCUMENTO VI.14.0.0.004	REV. A	FOGLIO 234 di 597
COMMESSA IF2R	LOTTO 2.2.E.ZZ	CODIFICA CL	DOCUMENTO VI.14.0.0.004	REV. A	FOGLIO 234 di 597		
<b>PONTI E VIADOTTI – VI14</b> <b>"Struttura ad archi": Tabulato di calcolo – 2 di 2</b>							

Area=377 LoadPat=ritiro Type=Temperature Temp=-7 JtPattern=None  
 Area=377 LoadPat=temp Type=Temperature Temp=5 JtPattern=None  
 Area=378 LoadPat=ritiro Type=Temperature Temp=-7 JtPattern=None  
 Area=378 LoadPat=temp Type=Temperature Temp=5 JtPattern=None  
 Area=379 LoadPat=ritiro Type=Temperature Temp=-7 JtPattern=None  
 Area=379 LoadPat=temp Type=Temperature Temp=5 JtPattern=None  
 Area=380 LoadPat=ritiro Type=Temperature Temp=-7 JtPattern=None  
 Area=380 LoadPat=temp Type=Temperature Temp=5 JtPattern=None  
 Area=381 LoadPat=ritiro Type=Temperature Temp=-7 JtPattern=None  
 Area=381 LoadPat=temp Type=Temperature Temp=5 JtPattern=None  
 Area=382 LoadPat=ritiro Type=Temperature Temp=-7 JtPattern=None  
 Area=382 LoadPat=temp Type=Temperature Temp=5 JtPattern=None  
 Area=383 LoadPat=ritiro Type=Temperature Temp=-7 JtPattern=None  
 Area=383 LoadPat=temp Type=Temperature Temp=5 JtPattern=None  
 Area=384 LoadPat=ritiro Type=Temperature Temp=-7 JtPattern=None  
 Area=384 LoadPat=temp Type=Temperature Temp=5 JtPattern=None  
 Area=385 LoadPat=ritiro Type=Temperature Temp=-7 JtPattern=None  
 Area=385 LoadPat=temp Type=Temperature Temp=5 JtPattern=None  
 Area=386 LoadPat=ritiro Type=Temperature Temp=-7 JtPattern=None  
 Area=386 LoadPat=temp Type=Temperature Temp=5 JtPattern=None  
 Area=387 LoadPat=ritiro Type=Temperature Temp=-7 JtPattern=None  
 Area=387 LoadPat=temp Type=Temperature Temp=5 JtPattern=None  
 Area=388 LoadPat=ritiro Type=Temperature Temp=-7 JtPattern=None  
 Area=388 LoadPat=temp Type=Temperature Temp=5 JtPattern=None  
 Area=389 LoadPat=ritiro Type=Temperature Temp=-7 JtPattern=None  
 Area=389 LoadPat=temp Type=Temperature Temp=5 JtPattern=None  
 Area=390 LoadPat=ritiro Type=Temperature Temp=-7 JtPattern=None  
 Area=390 LoadPat=temp Type=Temperature Temp=5 JtPattern=None  
 Area=391 LoadPat=ritiro Type=Temperature Temp=-7 JtPattern=None  
 Area=391 LoadPat=temp Type=Temperature Temp=5 JtPattern=None  
 Area=392 LoadPat=ritiro Type=Temperature Temp=-7 JtPattern=None  
 Area=392 LoadPat=temp Type=Temperature Temp=5 JtPattern=None  
 Area=393 LoadPat=ritiro Type=Temperature Temp=-7 JtPattern=None  
 Area=393 LoadPat=temp Type=Temperature Temp=5 JtPattern=None  
 Area=394 LoadPat=ritiro Type=Temperature Temp=-7 JtPattern=None  
 Area=394 LoadPat=temp Type=Temperature Temp=5 JtPattern=None  
 Area=395 LoadPat=ritiro Type=Temperature Temp=-7 JtPattern=None  
 Area=395 LoadPat=temp Type=Temperature Temp=5 JtPattern=None  
 Area=396 LoadPat=ritiro Type=Temperature Temp=-7 JtPattern=None  
 Area=396 LoadPat=temp Type=Temperature Temp=5 JtPattern=None  
 Area=397 LoadPat=ritiro Type=Temperature Temp=-7 JtPattern=None  
 Area=397 LoadPat=temp Type=Temperature Temp=5 JtPattern=None  
 Area=398 LoadPat=ritiro Type=Temperature Temp=-7 JtPattern=None  
 Area=398 LoadPat=temp Type=Temperature Temp=5 JtPattern=None  
 Area=399 LoadPat=ritiro Type=Temperature Temp=-7 JtPattern=None  
 Area=399 LoadPat=temp Type=Temperature Temp=5 JtPattern=None  
 Area=400 LoadPat=ritiro Type=Temperature Temp=-7 JtPattern=None  
 Area=400 LoadPat=temp Type=Temperature Temp=5 JtPattern=None  
 Area=401 LoadPat=ritiro Type=Temperature Temp=-7 JtPattern=None  
 Area=401 LoadPat=temp Type=Temperature Temp=5 JtPattern=None

APPALTATORE: <b>TELESE S.c.a.r.l.</b> Consorzio Telese Società Consortile a Responsabilità Limitata	<b>ITINERARIO NAPOLI – BARI</b> <b>RADDOPPIO TRATTA CANCELLO-BENEVENTO</b> <b>II LOTTO FUNZIONALE FRASSO TELESINO – VITULANO</b> <b>2° SUBLOTTO TELESE – SAN LORENZO</b> <b>PROGETTO ESECUTIVO</b>
PROGETTAZIONE: Mandataria: <b>SYSTRA S.A.</b> Mandante: <b>SWS Engineering S.p.A.</b> <b>SYSTRA-SOTECNI S.p.A.</b>	COMMESSA <b>IF2R</b> LOTTO <b>2.2.E.ZZ</b> CODIFICA <b>CL</b> DOCUMENTO <b>VI.14.0.0.004</b> REV. <b>A</b> FOGLIO <b>235 di 597</b>
<b>PONTI E VIADOTTI – VI14</b> <b>"Struttura ad archi": Tabulato di calcolo – 2 di 2</b>	

Area=402 LoadPat=ritiro Type=Temperature Temp=-7 JtPattern=None  
 Area=402 LoadPat=temp Type=Temperature Temp=5 JtPattern=None  
 Area=403 LoadPat=ritiro Type=Temperature Temp=-7 JtPattern=None  
 Area=403 LoadPat=temp Type=Temperature Temp=5 JtPattern=None  
 Area=404 LoadPat=ritiro Type=Temperature Temp=-7 JtPattern=None  
 Area=404 LoadPat=temp Type=Temperature Temp=5 JtPattern=None  
 Area=405 LoadPat=ritiro Type=Temperature Temp=-7 JtPattern=None  
 Area=405 LoadPat=temp Type=Temperature Temp=5 JtPattern=None  
 Area=406 LoadPat=ritiro Type=Temperature Temp=-7 JtPattern=None  
 Area=406 LoadPat=temp Type=Temperature Temp=5 JtPattern=None  
 Area=407 LoadPat=ritiro Type=Temperature Temp=-7 JtPattern=None  
 Area=407 LoadPat=temp Type=Temperature Temp=5 JtPattern=None  
 Area=408 LoadPat=ritiro Type=Temperature Temp=-7 JtPattern=None  
 Area=408 LoadPat=temp Type=Temperature Temp=5 JtPattern=None  
 Area=409 LoadPat=ritiro Type=Temperature Temp=-7 JtPattern=None  
 Area=409 LoadPat=temp Type=Temperature Temp=5 JtPattern=None  
 Area=410 LoadPat=ritiro Type=Temperature Temp=-7 JtPattern=None  
 Area=410 LoadPat=temp Type=Temperature Temp=5 JtPattern=None  
 Area=411 LoadPat=ritiro Type=Temperature Temp=-7 JtPattern=None  
 Area=411 LoadPat=temp Type=Temperature Temp=5 JtPattern=None  
 Area=412 LoadPat=ritiro Type=Temperature Temp=-7 JtPattern=None  
 Area=412 LoadPat=temp Type=Temperature Temp=5 JtPattern=None  
 Area=413 LoadPat=ritiro Type=Temperature Temp=-7 JtPattern=None  
 Area=413 LoadPat=temp Type=Temperature Temp=5 JtPattern=None  
 Area=414 LoadPat=ritiro Type=Temperature Temp=-7 JtPattern=None  
 Area=414 LoadPat=temp Type=Temperature Temp=5 JtPattern=None  
 Area=415 LoadPat=ritiro Type=Temperature Temp=-7 JtPattern=None  
 Area=415 LoadPat=temp Type=Temperature Temp=5 JtPattern=None  
 Area=416 LoadPat=ritiro Type=Temperature Temp=-7 JtPattern=None  
 Area=416 LoadPat=temp Type=Temperature Temp=5 JtPattern=None  
 Area=417 LoadPat=ritiro Type=Temperature Temp=-7 JtPattern=None  
 Area=417 LoadPat=temp Type=Temperature Temp=5 JtPattern=None  
 Area=418 LoadPat=ritiro Type=Temperature Temp=-7 JtPattern=None  
 Area=418 LoadPat=temp Type=Temperature Temp=5 JtPattern=None  
 Area=419 LoadPat=ritiro Type=Temperature Temp=-7 JtPattern=None  
 Area=419 LoadPat=temp Type=Temperature Temp=5 JtPattern=None  
 Area=420 LoadPat=ritiro Type=Temperature Temp=-7 JtPattern=None  
 Area=420 LoadPat=temp Type=Temperature Temp=5 JtPattern=None  
 Area=421 LoadPat=ritiro Type=Temperature Temp=-7 JtPattern=None  
 Area=421 LoadPat=temp Type=Temperature Temp=5 JtPattern=None  
 Area=422 LoadPat=ritiro Type=Temperature Temp=-7 JtPattern=None  
 Area=422 LoadPat=temp Type=Temperature Temp=5 JtPattern=None  
 Area=423 LoadPat=ritiro Type=Temperature Temp=-7 JtPattern=None  
 Area=423 LoadPat=temp Type=Temperature Temp=5 JtPattern=None  
 Area=424 LoadPat=ritiro Type=Temperature Temp=-7 JtPattern=None  
 Area=424 LoadPat=temp Type=Temperature Temp=5 JtPattern=None  
 Area=425 LoadPat=ritiro Type=Temperature Temp=-7 JtPattern=None  
 Area=425 LoadPat=temp Type=Temperature Temp=5 JtPattern=None  
 Area=426 LoadPat=ritiro Type=Temperature Temp=-7 JtPattern=None  
 Area=426 LoadPat=temp Type=Temperature Temp=5 JtPattern=None

APPALTATORE: <b>TELESE S.c.a.r.l.</b> Consorzio Telese Società Consortile a Responsabilità Limitata	<b>ITINERARIO NAPOLI – BARI</b> <b>RADDOPPIO TRATTA CANCELLO-BENEVENTO</b> <b>II LOTTO FUNZIONALE FRASSO TELESINO – VITULANO</b> <b>2° SUBLOTTO TELESE – SAN LORENZO</b> <b>PROGETTO ESECUTIVO</b>
PROGETTAZIONE: Mandataria: <b>SYSTRA S.A.</b> Mandante: <b>SWS Engineering S.p.A.</b> <b>SYSTRA-SOTECNI S.p.A.</b>	COMMESSA <b>IF2R</b> LOTTO <b>2.2.E.ZZ</b> CODIFICA <b>CL</b> DOCUMENTO <b>VI.14.0.0.004</b> REV. <b>A</b> FOGLIO <b>236 di 597</b>
<b>PONTI E VIADOTTI – VI14</b> <b>"Struttura ad archi": Tabulato di calcolo – 2 di 2</b>	

Area=427 LoadPat=ritiro Type=Temperature Temp=-7 JtPattern=None  
 Area=427 LoadPat=temp Type=Temperature Temp=5 JtPattern=None  
 Area=428 LoadPat=ritiro Type=Temperature Temp=-7 JtPattern=None  
 Area=428 LoadPat=temp Type=Temperature Temp=5 JtPattern=None  
 Area=429 LoadPat=ritiro Type=Temperature Temp=-7 JtPattern=None  
 Area=429 LoadPat=temp Type=Temperature Temp=5 JtPattern=None  
 Area=430 LoadPat=ritiro Type=Temperature Temp=-7 JtPattern=None  
 Area=430 LoadPat=temp Type=Temperature Temp=5 JtPattern=None  
 Area=431 LoadPat=ritiro Type=Temperature Temp=-7 JtPattern=None  
 Area=431 LoadPat=temp Type=Temperature Temp=5 JtPattern=None  
 Area=432 LoadPat=ritiro Type=Temperature Temp=-7 JtPattern=None  
 Area=432 LoadPat=temp Type=Temperature Temp=5 JtPattern=None  
 Area=433 LoadPat=ritiro Type=Temperature Temp=-7 JtPattern=None  
 Area=433 LoadPat=temp Type=Temperature Temp=5 JtPattern=None  
 Area=434 LoadPat=ritiro Type=Temperature Temp=-7 JtPattern=None  
 Area=434 LoadPat=temp Type=Temperature Temp=5 JtPattern=None  
 Area=435 LoadPat=ritiro Type=Temperature Temp=-7 JtPattern=None  
 Area=435 LoadPat=temp Type=Temperature Temp=5 JtPattern=None  
 Area=436 LoadPat=ritiro Type=Temperature Temp=-7 JtPattern=None  
 Area=436 LoadPat=temp Type=Temperature Temp=5 JtPattern=None  
 Area=437 LoadPat=ritiro Type=Temperature Temp=-7 JtPattern=None  
 Area=437 LoadPat=temp Type=Temperature Temp=5 JtPattern=None  
 Area=438 LoadPat=ritiro Type=Temperature Temp=-7 JtPattern=None  
 Area=438 LoadPat=temp Type=Temperature Temp=5 JtPattern=None  
 Area=439 LoadPat=ritiro Type=Temperature Temp=-7 JtPattern=None  
 Area=439 LoadPat=temp Type=Temperature Temp=5 JtPattern=None  
 Area=440 LoadPat=ritiro Type=Temperature Temp=-7 JtPattern=None  
 Area=440 LoadPat=temp Type=Temperature Temp=5 JtPattern=None  
 Area=441 LoadPat=ritiro Type=Temperature Temp=-7 JtPattern=None  
 Area=441 LoadPat=temp Type=Temperature Temp=5 JtPattern=None  
 Area=442 LoadPat=ritiro Type=Temperature Temp=-7 JtPattern=None  
 Area=442 LoadPat=temp Type=Temperature Temp=5 JtPattern=None  
 Area=443 LoadPat=ritiro Type=Temperature Temp=-7 JtPattern=None  
 Area=443 LoadPat=temp Type=Temperature Temp=5 JtPattern=None  
 Area=444 LoadPat=ritiro Type=Temperature Temp=-7 JtPattern=None  
 Area=444 LoadPat=temp Type=Temperature Temp=5 JtPattern=None  
 Area=445 LoadPat=ritiro Type=Temperature Temp=-7 JtPattern=None  
 Area=445 LoadPat=temp Type=Temperature Temp=5 JtPattern=None  
 Area=446 LoadPat=ritiro Type=Temperature Temp=-7 JtPattern=None  
 Area=446 LoadPat=temp Type=Temperature Temp=5 JtPattern=None  
 Area=447 LoadPat=ritiro Type=Temperature Temp=-7 JtPattern=None  
 Area=447 LoadPat=temp Type=Temperature Temp=5 JtPattern=None  
 Area=448 LoadPat=ritiro Type=Temperature Temp=-7 JtPattern=None  
 Area=448 LoadPat=temp Type=Temperature Temp=5 JtPattern=None  
 Area=449 LoadPat=ritiro Type=Temperature Temp=-7 JtPattern=None  
 Area=449 LoadPat=temp Type=Temperature Temp=5 JtPattern=None  
 Area=450 LoadPat=ritiro Type=Temperature Temp=-7 JtPattern=None  
 Area=450 LoadPat=temp Type=Temperature Temp=5 JtPattern=None  
 Area=451 LoadPat=ritiro Type=Temperature Temp=-7 JtPattern=None  
 Area=451 LoadPat=temp Type=Temperature Temp=5 JtPattern=None

APPALTATORE: <b>TELESE S.c.a r.l.</b> Consorzio Telese Società Consortile a Responsabilità Limitata	<b>ITINERARIO NAPOLI – BARI</b> <b>RADDOPPIO TRATTA CANCELLO-BENEVENTO</b> <b>II LOTTO FUNZIONALE FRASSO TELESINO – VITULANO</b> <b>2° SUBLOTTO TELESE – SAN LORENZO</b> <b>PROGETTO ESECUTIVO</b>
PROGETTAZIONE: Mandataria: <b>SYSTRA S.A.</b> Mandante: <b>SWS Engineering S.p.A.</b> <b>SYSTRA-SOTECNI S.p.A.</b>	COMMESSA <b>IF2R</b> LOTTO <b>2.2.E.ZZ</b> CODIFICA <b>CL</b> DOCUMENTO <b>VI.14.0.0.004</b> REV. <b>A</b> FOGLIO <b>237 di 597</b>
<b>PONTI E VIADOTTI – VI14</b> <b>"Struttura ad archi": Tabulato di calcolo – 2 di 2</b>	

Area=452 LoadPat=ritiro Type=Temperature Temp=-7 JtPattern=None  
 Area=452 LoadPat=temp Type=Temperature Temp=5 JtPattern=None  
 Area=453 LoadPat=ritiro Type=Temperature Temp=-7 JtPattern=None  
 Area=453 LoadPat=temp Type=Temperature Temp=5 JtPattern=None  
 Area=454 LoadPat=ritiro Type=Temperature Temp=-7 JtPattern=None  
 Area=454 LoadPat=temp Type=Temperature Temp=5 JtPattern=None  
 Area=455 LoadPat=ritiro Type=Temperature Temp=-7 JtPattern=None  
 Area=455 LoadPat=temp Type=Temperature Temp=5 JtPattern=None  
 Area=456 LoadPat=ritiro Type=Temperature Temp=-7 JtPattern=None  
 Area=456 LoadPat=temp Type=Temperature Temp=5 JtPattern=None  
 Area=457 LoadPat=ritiro Type=Temperature Temp=-7 JtPattern=None  
 Area=457 LoadPat=temp Type=Temperature Temp=5 JtPattern=None  
 Area=458 LoadPat=ritiro Type=Temperature Temp=-7 JtPattern=None  
 Area=458 LoadPat=temp Type=Temperature Temp=5 JtPattern=None  
 Area=459 LoadPat=ritiro Type=Temperature Temp=-7 JtPattern=None  
 Area=459 LoadPat=temp Type=Temperature Temp=5 JtPattern=None  
 Area=460 LoadPat=ritiro Type=Temperature Temp=-7 JtPattern=None  
 Area=460 LoadPat=temp Type=Temperature Temp=5 JtPattern=None  
 Area=461 LoadPat=ritiro Type=Temperature Temp=-7 JtPattern=None  
 Area=461 LoadPat=temp Type=Temperature Temp=5 JtPattern=None  
 Area=462 LoadPat=ritiro Type=Temperature Temp=-7 JtPattern=None  
 Area=462 LoadPat=temp Type=Temperature Temp=5 JtPattern=None  
 Area=463 LoadPat=ritiro Type=Temperature Temp=-7 JtPattern=None  
 Area=463 LoadPat=temp Type=Temperature Temp=5 JtPattern=None  
 Area=464 LoadPat=ritiro Type=Temperature Temp=-7 JtPattern=None  
 Area=464 LoadPat=temp Type=Temperature Temp=5 JtPattern=None  
 Area=465 LoadPat=ritiro Type=Temperature Temp=-7 JtPattern=None  
 Area=465 LoadPat=temp Type=Temperature Temp=5 JtPattern=None  
 Area=466 LoadPat=ritiro Type=Temperature Temp=-7 JtPattern=None  
 Area=466 LoadPat=temp Type=Temperature Temp=5 JtPattern=None  
 Area=467 LoadPat=ritiro Type=Temperature Temp=-7 JtPattern=None  
 Area=467 LoadPat=temp Type=Temperature Temp=5 JtPattern=None  
 Area=468 LoadPat=ritiro Type=Temperature Temp=-7 JtPattern=None  
 Area=468 LoadPat=temp Type=Temperature Temp=5 JtPattern=None  
 Area=469 LoadPat=ritiro Type=Temperature Temp=-7 JtPattern=None  
 Area=469 LoadPat=temp Type=Temperature Temp=5 JtPattern=None  
 Area=470 LoadPat=ritiro Type=Temperature Temp=-7 JtPattern=None  
 Area=470 LoadPat=temp Type=Temperature Temp=5 JtPattern=None  
 Area=471 LoadPat=ritiro Type=Temperature Temp=-7 JtPattern=None  
 Area=471 LoadPat=temp Type=Temperature Temp=5 JtPattern=None  
 Area=472 LoadPat=ritiro Type=Temperature Temp=-7 JtPattern=None  
 Area=472 LoadPat=temp Type=Temperature Temp=5 JtPattern=None  
 Area=473 LoadPat=ritiro Type=Temperature Temp=-7 JtPattern=None  
 Area=473 LoadPat=temp Type=Temperature Temp=5 JtPattern=None  
 Area=474 LoadPat=ritiro Type=Temperature Temp=-7 JtPattern=None  
 Area=474 LoadPat=temp Type=Temperature Temp=5 JtPattern=None  
 Area=475 LoadPat=ritiro Type=Temperature Temp=-7 JtPattern=None  
 Area=475 LoadPat=temp Type=Temperature Temp=5 JtPattern=None  
 Area=476 LoadPat=ritiro Type=Temperature Temp=-7 JtPattern=None  
 Area=476 LoadPat=temp Type=Temperature Temp=5 JtPattern=None

APPALTATORE: <b>TELESE S.c.a r.l.</b> Consorzio Telese Società Consortile a Responsabilità Limitata	<b>ITINERARIO NAPOLI – BARI</b> <b>RADDOPPIO TRATTA CANCELLO-BENEVENTO</b> <b>II LOTTO FUNZIONALE FRASSO TELESINO – VITULANO</b> <b>2° SUBLOTTO TELESE – SAN LORENZO</b> <b>PROGETTO ESECUTIVO</b>						
PROGETTAZIONE: Mandataria: <b>SYSTRA S.A.</b> Mandante: <b>SWS Engineering S.p.A.</b> <b>SYSTRA-SOTECNI S.p.A.</b>	<table border="1"> <tr> <td>COMMESSA IF2R</td> <td>LOTTO 2.2.E.ZZ</td> <td>CODIFICA CL</td> <td>DOCUMENTO VI.14.0.0.004</td> <td>REV. A</td> <td>FOGLIO 238 di 597</td> </tr> </table>	COMMESSA IF2R	LOTTO 2.2.E.ZZ	CODIFICA CL	DOCUMENTO VI.14.0.0.004	REV. A	FOGLIO 238 di 597
COMMESSA IF2R	LOTTO 2.2.E.ZZ	CODIFICA CL	DOCUMENTO VI.14.0.0.004	REV. A	FOGLIO 238 di 597		
<b>PONTI E VIADOTTI – VI14</b> <b>"Struttura ad archi": Tabulato di calcolo – 2 di 2</b>							

Area=477 LoadPat=ritiro Type=Temperature Temp=-7 JtPattern=None  
 Area=477 LoadPat=temp Type=Temperature Temp=5 JtPattern=None  
 Area=478 LoadPat=ritiro Type=Temperature Temp=-7 JtPattern=None  
 Area=478 LoadPat=temp Type=Temperature Temp=5 JtPattern=None  
 Area=479 LoadPat=ritiro Type=Temperature Temp=-7 JtPattern=None  
 Area=479 LoadPat=temp Type=Temperature Temp=5 JtPattern=None  
 Area=480 LoadPat=ritiro Type=Temperature Temp=-7 JtPattern=None  
 Area=480 LoadPat=temp Type=Temperature Temp=5 JtPattern=None  
 Area=481 LoadPat=ritiro Type=Temperature Temp=-7 JtPattern=None  
 Area=481 LoadPat=temp Type=Temperature Temp=5 JtPattern=None  
 Area=482 LoadPat=ritiro Type=Temperature Temp=-7 JtPattern=None  
 Area=482 LoadPat=temp Type=Temperature Temp=5 JtPattern=None  
 Area=483 LoadPat=ritiro Type=Temperature Temp=-7 JtPattern=None  
 Area=483 LoadPat=temp Type=Temperature Temp=5 JtPattern=None  
 Area=484 LoadPat=ritiro Type=Temperature Temp=-7 JtPattern=None  
 Area=484 LoadPat=temp Type=Temperature Temp=5 JtPattern=None  
 Area=485 LoadPat=ritiro Type=Temperature Temp=-7 JtPattern=None  
 Area=485 LoadPat=temp Type=Temperature Temp=5 JtPattern=None  
 Area=486 LoadPat=ritiro Type=Temperature Temp=-7 JtPattern=None  
 Area=486 LoadPat=temp Type=Temperature Temp=5 JtPattern=None  
 Area=487 LoadPat=ritiro Type=Temperature Temp=-7 JtPattern=None  
 Area=487 LoadPat=temp Type=Temperature Temp=5 JtPattern=None  
 Area=488 LoadPat=ritiro Type=Temperature Temp=-7 JtPattern=None  
 Area=488 LoadPat=temp Type=Temperature Temp=5 JtPattern=None  
 Area=489 LoadPat=ritiro Type=Temperature Temp=-7 JtPattern=None  
 Area=489 LoadPat=temp Type=Temperature Temp=5 JtPattern=None  
 Area=490 LoadPat=ritiro Type=Temperature Temp=-7 JtPattern=None  
 Area=490 LoadPat=temp Type=Temperature Temp=5 JtPattern=None  
 Area=491 LoadPat=ritiro Type=Temperature Temp=-7 JtPattern=None  
 Area=491 LoadPat=temp Type=Temperature Temp=5 JtPattern=None  
 Area=492 LoadPat=ritiro Type=Temperature Temp=-7 JtPattern=None  
 Area=492 LoadPat=temp Type=Temperature Temp=5 JtPattern=None  
 Area=493 LoadPat=ritiro Type=Temperature Temp=-7 JtPattern=None  
 Area=493 LoadPat=temp Type=Temperature Temp=5 JtPattern=None  
 Area=494 LoadPat=ritiro Type=Temperature Temp=-7 JtPattern=None  
 Area=494 LoadPat=temp Type=Temperature Temp=5 JtPattern=None  
 Area=495 LoadPat=ritiro Type=Temperature Temp=-7 JtPattern=None  
 Area=495 LoadPat=temp Type=Temperature Temp=5 JtPattern=None  
 Area=496 LoadPat=ritiro Type=Temperature Temp=-7 JtPattern=None  
 Area=496 LoadPat=temp Type=Temperature Temp=5 JtPattern=None  
 Area=497 LoadPat=ritiro Type=Temperature Temp=-7 JtPattern=None  
 Area=497 LoadPat=temp Type=Temperature Temp=5 JtPattern=None  
 Area=498 LoadPat=ritiro Type=Temperature Temp=-7 JtPattern=None  
 Area=498 LoadPat=temp Type=Temperature Temp=5 JtPattern=None  
 Area=499 LoadPat=ritiro Type=Temperature Temp=-7 JtPattern=None  
 Area=499 LoadPat=temp Type=Temperature Temp=5 JtPattern=None  
 Area=500 LoadPat=ritiro Type=Temperature Temp=-7 JtPattern=None  
 Area=500 LoadPat=temp Type=Temperature Temp=5 JtPattern=None  
 Area=501 LoadPat=ritiro Type=Temperature Temp=-7 JtPattern=None  
 Area=501 LoadPat=temp Type=Temperature Temp=5 JtPattern=None

APPALTATORE: <b>TELESE S.c.a.r.l.</b> Consorzio Telese Società Consortile a Responsabilità Limitata	<b>ITINERARIO NAPOLI – BARI</b> <b>RADDOPPIO TRATTA CANCELLO-BENEVENTO</b> <b>II LOTTO FUNZIONALE FRASSO TELESINO – VITULANO</b> <b>2° SUBLOTTO TELESE – SAN LORENZO</b> <b>PROGETTO ESECUTIVO</b>
PROGETTAZIONE: Mandataria: <b>SYSTRA S.A.</b> Mandante: <b>SWS Engineering S.p.A.</b> <b>SYSTRA-SOTECNI S.p.A.</b>	COMMESSA <b>IF2R</b> LOTTO <b>2.2.E.ZZ</b> CODIFICA <b>CL</b> DOCUMENTO <b>VI.14.0.0.004</b> REV. <b>A</b> FOGLIO <b>239 di 597</b>
<b>PONTI E VIADOTTI – VI14</b> <b>"Struttura ad archi": Tabulato di calcolo – 2 di 2</b>	

Area=502 LoadPat=ritiro Type=Temperature Temp=-7 JtPattern=None  
Area=502 LoadPat=temp Type=Temperature Temp=5 JtPattern=None  
Area=503 LoadPat=ritiro Type=Temperature Temp=-7 JtPattern=None  
Area=503 LoadPat=temp Type=Temperature Temp=5 JtPattern=None  
Area=504 LoadPat=ritiro Type=Temperature Temp=-7 JtPattern=None  
Area=504 LoadPat=temp Type=Temperature Temp=5 JtPattern=None  
Area=505 LoadPat=ritiro Type=Temperature Temp=-7 JtPattern=None  
Area=505 LoadPat=temp Type=Temperature Temp=5 JtPattern=None  
Area=506 LoadPat=ritiro Type=Temperature Temp=-7 JtPattern=None  
Area=506 LoadPat=temp Type=Temperature Temp=5 JtPattern=None  
Area=507 LoadPat=ritiro Type=Temperature Temp=-7 JtPattern=None  
Area=507 LoadPat=temp Type=Temperature Temp=5 JtPattern=None  
Area=508 LoadPat=ritiro Type=Temperature Temp=-7 JtPattern=None  
Area=508 LoadPat=temp Type=Temperature Temp=5 JtPattern=None  
Area=509 LoadPat=ritiro Type=Temperature Temp=-7 JtPattern=None  
Area=509 LoadPat=temp Type=Temperature Temp=5 JtPattern=None  
Area=510 LoadPat=ritiro Type=Temperature Temp=-7 JtPattern=None  
Area=510 LoadPat=temp Type=Temperature Temp=5 JtPattern=None  
Area=511 LoadPat=ritiro Type=Temperature Temp=-7 JtPattern=None  
Area=511 LoadPat=temp Type=Temperature Temp=5 JtPattern=None  
Area=512 LoadPat=ritiro Type=Temperature Temp=-7 JtPattern=None  
Area=512 LoadPat=temp Type=Temperature Temp=5 JtPattern=None  
Area=513 LoadPat=ritiro Type=Temperature Temp=-7 JtPattern=None  
Area=513 LoadPat=temp Type=Temperature Temp=5 JtPattern=None  
Area=514 LoadPat=ritiro Type=Temperature Temp=-7 JtPattern=None  
Area=514 LoadPat=temp Type=Temperature Temp=5 JtPattern=None  
Area=515 LoadPat=ritiro Type=Temperature Temp=-7 JtPattern=None  
Area=515 LoadPat=temp Type=Temperature Temp=5 JtPattern=None  
Area=516 LoadPat=ritiro Type=Temperature Temp=-7 JtPattern=None  
Area=516 LoadPat=temp Type=Temperature Temp=5 JtPattern=None  
Area=517 LoadPat=ritiro Type=Temperature Temp=-7 JtPattern=None  
Area=517 LoadPat=temp Type=Temperature Temp=5 JtPattern=None  
Area=518 LoadPat=ritiro Type=Temperature Temp=-7 JtPattern=None  
Area=518 LoadPat=temp Type=Temperature Temp=5 JtPattern=None  
Area=519 LoadPat=ritiro Type=Temperature Temp=-7 JtPattern=None  
Area=519 LoadPat=temp Type=Temperature Temp=5 JtPattern=None  
Area=520 LoadPat=ritiro Type=Temperature Temp=-7 JtPattern=None  
Area=520 LoadPat=temp Type=Temperature Temp=5 JtPattern=None  
Area=521 LoadPat=ritiro Type=Temperature Temp=-7 JtPattern=None  
Area=521 LoadPat=temp Type=Temperature Temp=5 JtPattern=None  
Area=522 LoadPat=ritiro Type=Temperature Temp=-7 JtPattern=None  
Area=522 LoadPat=temp Type=Temperature Temp=5 JtPattern=None  
Area=523 LoadPat=ritiro Type=Temperature Temp=-7 JtPattern=None  
Area=523 LoadPat=temp Type=Temperature Temp=5 JtPattern=None  
Area=524 LoadPat=ritiro Type=Temperature Temp=-7 JtPattern=None  
Area=524 LoadPat=temp Type=Temperature Temp=5 JtPattern=None  
Area=525 LoadPat=ritiro Type=Temperature Temp=-7 JtPattern=None  
Area=525 LoadPat=temp Type=Temperature Temp=5 JtPattern=None  
Area=526 LoadPat=ritiro Type=Temperature Temp=-7 JtPattern=None  
Area=526 LoadPat=temp Type=Temperature Temp=5 JtPattern=None

APPALTATORE: <b>TELESE S.c.a.r.l.</b> Consorzio Telese Società Consortile a Responsabilità Limitata	<b>ITINERARIO NAPOLI – BARI</b> <b>RADDOPPIO TRATTA CANCELLO-BENEVENTO</b> <b>II LOTTO FUNZIONALE FRASSO TELESINO – VITULANO</b> <b>2° SUBLOTTO TELESE – SAN LORENZO</b> <b>PROGETTO ESECUTIVO</b>						
PROGETTAZIONE: Mandataria: <b>SYSTRA S.A.</b> Mandante: <b>SWS Engineering S.p.A.</b> <b>SYSTRA-SOTECNI S.p.A.</b>	<table border="1"> <tr> <td data-bbox="766 331 901 369">           COMMESSA  <b>IF2R</b> </td> <td data-bbox="901 331 1013 369">           LOTTO  <b>2.2.E.ZZ</b> </td> <td data-bbox="1013 331 1133 369">           CODIFICA  <b>CL</b> </td> <td data-bbox="1133 331 1284 369">           DOCUMENTO  <b>VI.14.0.0.004</b> </td> <td data-bbox="1284 331 1364 369">           REV.  <b>A</b> </td> <td data-bbox="1364 331 1479 369">           FOGLIO  <b>240 di 597</b> </td> </tr> </table>	COMMESSA <b>IF2R</b>	LOTTO <b>2.2.E.ZZ</b>	CODIFICA <b>CL</b>	DOCUMENTO <b>VI.14.0.0.004</b>	REV. <b>A</b>	FOGLIO <b>240 di 597</b>
COMMESSA <b>IF2R</b>	LOTTO <b>2.2.E.ZZ</b>	CODIFICA <b>CL</b>	DOCUMENTO <b>VI.14.0.0.004</b>	REV. <b>A</b>	FOGLIO <b>240 di 597</b>		
<b>PONTI E VIADOTTI – VI14</b> <b>"Struttura ad archi": Tabulato di calcolo – 2 di 2</b>							

Area=527 LoadPat=ritiro Type=Temperature Temp=-7 JtPattern=None  
Area=527 LoadPat=temp Type=Temperature Temp=5 JtPattern=None  
Area=528 LoadPat=ritiro Type=Temperature Temp=-7 JtPattern=None  
Area=528 LoadPat=temp Type=Temperature Temp=5 JtPattern=None  
Area=529 LoadPat=ritiro Type=Temperature Temp=-7 JtPattern=None  
Area=529 LoadPat=temp Type=Temperature Temp=5 JtPattern=None  
Area=530 LoadPat=ritiro Type=Temperature Temp=-7 JtPattern=None  
Area=530 LoadPat=temp Type=Temperature Temp=5 JtPattern=None  
Area=531 LoadPat=ritiro Type=Temperature Temp=-7 JtPattern=None  
Area=531 LoadPat=temp Type=Temperature Temp=5 JtPattern=None  
Area=532 LoadPat=ritiro Type=Temperature Temp=-7 JtPattern=None  
Area=532 LoadPat=temp Type=Temperature Temp=5 JtPattern=None  
Area=533 LoadPat=ritiro Type=Temperature Temp=-7 JtPattern=None  
Area=533 LoadPat=temp Type=Temperature Temp=5 JtPattern=None  
Area=534 LoadPat=ritiro Type=Temperature Temp=-7 JtPattern=None  
Area=534 LoadPat=temp Type=Temperature Temp=5 JtPattern=None  
Area=535 LoadPat=ritiro Type=Temperature Temp=-7 JtPattern=None  
Area=535 LoadPat=temp Type=Temperature Temp=5 JtPattern=None  
Area=536 LoadPat=ritiro Type=Temperature Temp=-7 JtPattern=None  
Area=536 LoadPat=temp Type=Temperature Temp=5 JtPattern=None  
Area=537 LoadPat=ritiro Type=Temperature Temp=-7 JtPattern=None  
Area=537 LoadPat=temp Type=Temperature Temp=5 JtPattern=None  
Area=538 LoadPat=ritiro Type=Temperature Temp=-7 JtPattern=None  
Area=538 LoadPat=temp Type=Temperature Temp=5 JtPattern=None  
Area=539 LoadPat=ritiro Type=Temperature Temp=-7 JtPattern=None  
Area=539 LoadPat=temp Type=Temperature Temp=5 JtPattern=None  
Area=540 LoadPat=ritiro Type=Temperature Temp=-7 JtPattern=None  
Area=540 LoadPat=temp Type=Temperature Temp=5 JtPattern=None  
Area=541 LoadPat=ritiro Type=Temperature Temp=-7 JtPattern=None  
Area=541 LoadPat=temp Type=Temperature Temp=5 JtPattern=None  
Area=542 LoadPat=ritiro Type=Temperature Temp=-7 JtPattern=None  
Area=542 LoadPat=temp Type=Temperature Temp=5 JtPattern=None  
Area=543 LoadPat=ritiro Type=Temperature Temp=-7 JtPattern=None  
Area=543 LoadPat=temp Type=Temperature Temp=5 JtPattern=None  
Area=544 LoadPat=ritiro Type=Temperature Temp=-7 JtPattern=None  
Area=544 LoadPat=temp Type=Temperature Temp=5 JtPattern=None  
Area=545 LoadPat=ritiro Type=Temperature Temp=-7 JtPattern=None  
Area=545 LoadPat=temp Type=Temperature Temp=5 JtPattern=None  
Area=546 LoadPat=ritiro Type=Temperature Temp=-7 JtPattern=None  
Area=546 LoadPat=temp Type=Temperature Temp=5 JtPattern=None  
Area=547 LoadPat=ritiro Type=Temperature Temp=-7 JtPattern=None  
Area=547 LoadPat=temp Type=Temperature Temp=5 JtPattern=None  
Area=548 LoadPat=ritiro Type=Temperature Temp=-7 JtPattern=None  
Area=548 LoadPat=temp Type=Temperature Temp=5 JtPattern=None  
Area=549 LoadPat=ritiro Type=Temperature Temp=-7 JtPattern=None  
Area=549 LoadPat=temp Type=Temperature Temp=5 JtPattern=None  
Area=550 LoadPat=ritiro Type=Temperature Temp=-7 JtPattern=None  
Area=550 LoadPat=temp Type=Temperature Temp=5 JtPattern=None  
Area=551 LoadPat=ritiro Type=Temperature Temp=-7 JtPattern=None  
Area=551 LoadPat=temp Type=Temperature Temp=5 JtPattern=None



APPALTATORE: <b>TELESE S.c.a.r.l.</b> Consorzio Telese Società Consortile a Responsabilità Limitata	<b>ITINERARIO NAPOLI – BARI</b> <b>RADDOPPIO TRATTA CANCELLO-BENEVENTO</b> <b>II LOTTO FUNZIONALE FRASSO TELESINO – VITULANO</b> <b>2° SUBLOTTO TELESE – SAN LORENZO</b> <b>PROGETTO ESECUTIVO</b>						
PROGETTAZIONE: Mandataria: <b>SYSTRA S.A.</b> Mandante: <b>SWS Engineering S.p.A.</b> <b>SYSTRA-SOTECNI S.p.A.</b>	<table border="1"> <tr> <td data-bbox="758 324 901 376">           COMMESSA  <b>IF2R</b> </td> <td data-bbox="901 324 1013 376">           LOTTO  <b>2.2.E.ZZ</b> </td> <td data-bbox="1013 324 1133 376">           CODIFICA  <b>CL</b> </td> <td data-bbox="1133 324 1284 376">           DOCUMENTO  <b>VI.14.0.0.004</b> </td> <td data-bbox="1284 324 1364 376">           REV.  <b>A</b> </td> <td data-bbox="1364 324 1497 376">           FOGLIO  <b>241 di 597</b> </td> </tr> </table>	COMMESSA <b>IF2R</b>	LOTTO <b>2.2.E.ZZ</b>	CODIFICA <b>CL</b>	DOCUMENTO <b>VI.14.0.0.004</b>	REV. <b>A</b>	FOGLIO <b>241 di 597</b>
COMMESSA <b>IF2R</b>	LOTTO <b>2.2.E.ZZ</b>	CODIFICA <b>CL</b>	DOCUMENTO <b>VI.14.0.0.004</b>	REV. <b>A</b>	FOGLIO <b>241 di 597</b>		
<b>PONTI E VIADOTTI – VI14</b> <b>"Struttura ad archi": Tabulato di calcolo – 2 di 2</b>							

Area=552 LoadPat=ritiro Type=Temperature Temp=-7 JtPattern=None  
 Area=552 LoadPat=temp Type=Temperature Temp=5 JtPattern=None  
 Area=553 LoadPat=ritiro Type=Temperature Temp=-7 JtPattern=None  
 Area=553 LoadPat=temp Type=Temperature Temp=5 JtPattern=None  
 Area=554 LoadPat=ritiro Type=Temperature Temp=-7 JtPattern=None  
 Area=554 LoadPat=temp Type=Temperature Temp=5 JtPattern=None  
 Area=555 LoadPat=ritiro Type=Temperature Temp=-7 JtPattern=None  
 Area=555 LoadPat=temp Type=Temperature Temp=5 JtPattern=None  
 Area=556 LoadPat=ritiro Type=Temperature Temp=-7 JtPattern=None  
 Area=556 LoadPat=temp Type=Temperature Temp=5 JtPattern=None  
 Area=557 LoadPat=ritiro Type=Temperature Temp=-7 JtPattern=None  
 Area=557 LoadPat=temp Type=Temperature Temp=5 JtPattern=None  
 Area=558 LoadPat=ritiro Type=Temperature Temp=-7 JtPattern=None  
 Area=558 LoadPat=temp Type=Temperature Temp=5 JtPattern=None  
 Area=559 LoadPat=ritiro Type=Temperature Temp=-7 JtPattern=None  
 Area=559 LoadPat=temp Type=Temperature Temp=5 JtPattern=None  
 Area=560 LoadPat=ritiro Type=Temperature Temp=-7 JtPattern=None  
 Area=560 LoadPat=temp Type=Temperature Temp=5 JtPattern=None  
 Area=561 LoadPat=ritiro Type=Temperature Temp=-7 JtPattern=None  
 Area=561 LoadPat=temp Type=Temperature Temp=5 JtPattern=None  
 Area=562 LoadPat=ritiro Type=Temperature Temp=-7 JtPattern=None  
 Area=562 LoadPat=temp Type=Temperature Temp=5 JtPattern=None  
 Area=563 LoadPat=ritiro Type=Temperature Temp=-7 JtPattern=None  
 Area=563 LoadPat=temp Type=Temperature Temp=5 JtPattern=None  
 Area=564 LoadPat=ritiro Type=Temperature Temp=-7 JtPattern=None  
 Area=564 LoadPat=temp Type=Temperature Temp=5 JtPattern=None  
 Area=565 LoadPat=ritiro Type=Temperature Temp=-7 JtPattern=None  
 Area=565 LoadPat=temp Type=Temperature Temp=5 JtPattern=None  
 Area=566 LoadPat=ritiro Type=Temperature Temp=-7 JtPattern=None  
 Area=566 LoadPat=temp Type=Temperature Temp=5 JtPattern=None  
 Area=567 LoadPat=ritiro Type=Temperature Temp=-7 JtPattern=None  
 Area=567 LoadPat=temp Type=Temperature Temp=5 JtPattern=None  
 Area=568 LoadPat=ritiro Type=Temperature Temp=-7 JtPattern=None  
 Area=568 LoadPat=temp Type=Temperature Temp=5 JtPattern=None  
 Area=569 LoadPat=ritiro Type=Temperature Temp=-7 JtPattern=None  
 Area=569 LoadPat=temp Type=Temperature Temp=5 JtPattern=None  
 Area=570 LoadPat=ritiro Type=Temperature Temp=-7 JtPattern=None  
 Area=570 LoadPat=temp Type=Temperature Temp=5 JtPattern=None  
 Area=571 LoadPat=ritiro Type=Temperature Temp=-7 JtPattern=None  
 Area=571 LoadPat=temp Type=Temperature Temp=5 JtPattern=None  
 Area=572 LoadPat=ritiro Type=Temperature Temp=-7 JtPattern=None  
 Area=572 LoadPat=temp Type=Temperature Temp=5 JtPattern=None  
 Area=573 LoadPat=ritiro Type=Temperature Temp=-7 JtPattern=None  
 Area=573 LoadPat=temp Type=Temperature Temp=5 JtPattern=None  
 Area=574 LoadPat=ritiro Type=Temperature Temp=-7 JtPattern=None  
 Area=574 LoadPat=temp Type=Temperature Temp=5 JtPattern=None  
 Area=575 LoadPat=ritiro Type=Temperature Temp=-7 JtPattern=None  
 Area=575 LoadPat=temp Type=Temperature Temp=5 JtPattern=None  
 Area=576 LoadPat=ritiro Type=Temperature Temp=-7 JtPattern=None  
 Area=576 LoadPat=temp Type=Temperature Temp=5 JtPattern=None

APPALTATORE: <b>TELESE S.c.a r.l.</b> Consorzio Telese Società Consortile a Responsabilità Limitata	<b>ITINERARIO NAPOLI – BARI</b> <b>RADDOPPIO TRATTA CANCELLO-BENEVENTO</b> <b>II LOTTO FUNZIONALE FRASSO TELESINO – VITULANO</b> <b>2° SUBLOTTO TELESE – SAN LORENZO</b> <b>PROGETTO ESECUTIVO</b>						
PROGETTAZIONE: Mandataria: <b>SYSTRA S.A.</b> Mandante: <b>SWS Engineering S.p.A.</b> <b>SYSTRA-SOTECNI S.p.A.</b>	<table border="1"> <tr> <td data-bbox="758 324 901 376">           COMMESSA  <b>IF2R</b> </td> <td data-bbox="901 324 1013 376">           LOTTO  <b>2.2.E.ZZ</b> </td> <td data-bbox="1013 324 1141 376">           CODIFICA  <b>CL</b> </td> <td data-bbox="1141 324 1284 376">           DOCUMENTO  <b>VI.14.0.0.004</b> </td> <td data-bbox="1284 324 1364 376">           REV.  <b>A</b> </td> <td data-bbox="1364 324 1497 376">           FOGLIO  <b>242 di 597</b> </td> </tr> </table>	COMMESSA <b>IF2R</b>	LOTTO <b>2.2.E.ZZ</b>	CODIFICA <b>CL</b>	DOCUMENTO <b>VI.14.0.0.004</b>	REV. <b>A</b>	FOGLIO <b>242 di 597</b>
COMMESSA <b>IF2R</b>	LOTTO <b>2.2.E.ZZ</b>	CODIFICA <b>CL</b>	DOCUMENTO <b>VI.14.0.0.004</b>	REV. <b>A</b>	FOGLIO <b>242 di 597</b>		
<b>PONTI E VIADOTTI – VI14</b> <b>"Struttura ad archi": Tabulato di calcolo – 2 di 2</b>							

Area=577 LoadPat=ritiro Type=Temperature Temp=-7 JtPattern=None  
 Area=577 LoadPat=temp Type=Temperature Temp=5 JtPattern=None  
 Area=578 LoadPat=ritiro Type=Temperature Temp=-7 JtPattern=None  
 Area=578 LoadPat=temp Type=Temperature Temp=5 JtPattern=None  
 Area=579 LoadPat=ritiro Type=Temperature Temp=-7 JtPattern=None  
 Area=579 LoadPat=temp Type=Temperature Temp=5 JtPattern=None  
 Area=580 LoadPat=ritiro Type=Temperature Temp=-7 JtPattern=None  
 Area=580 LoadPat=temp Type=Temperature Temp=5 JtPattern=None  
 Area=581 LoadPat=ritiro Type=Temperature Temp=-7 JtPattern=None  
 Area=581 LoadPat=temp Type=Temperature Temp=5 JtPattern=None  
 Area=582 LoadPat=ritiro Type=Temperature Temp=-7 JtPattern=None  
 Area=582 LoadPat=temp Type=Temperature Temp=5 JtPattern=None  
 Area=583 LoadPat=ritiro Type=Temperature Temp=-7 JtPattern=None  
 Area=583 LoadPat=temp Type=Temperature Temp=5 JtPattern=None  
 Area=584 LoadPat=ritiro Type=Temperature Temp=-7 JtPattern=None  
 Area=584 LoadPat=temp Type=Temperature Temp=5 JtPattern=None  
 Area=585 LoadPat=ritiro Type=Temperature Temp=-7 JtPattern=None  
 Area=585 LoadPat=temp Type=Temperature Temp=5 JtPattern=None  
 Area=586 LoadPat=ritiro Type=Temperature Temp=-7 JtPattern=None  
 Area=586 LoadPat=temp Type=Temperature Temp=5 JtPattern=None  
 Area=587 LoadPat=ritiro Type=Temperature Temp=-7 JtPattern=None  
 Area=587 LoadPat=temp Type=Temperature Temp=5 JtPattern=None  
 Area=588 LoadPat=ritiro Type=Temperature Temp=-7 JtPattern=None  
 Area=588 LoadPat=temp Type=Temperature Temp=5 JtPattern=None  
 Area=589 LoadPat=ritiro Type=Temperature Temp=-7 JtPattern=None  
 Area=589 LoadPat=temp Type=Temperature Temp=5 JtPattern=None  
 Area=590 LoadPat=ritiro Type=Temperature Temp=-7 JtPattern=None  
 Area=590 LoadPat=temp Type=Temperature Temp=5 JtPattern=None  
 Area=591 LoadPat=ritiro Type=Temperature Temp=-7 JtPattern=None  
 Area=591 LoadPat=temp Type=Temperature Temp=5 JtPattern=None  
 Area=592 LoadPat=ritiro Type=Temperature Temp=-7 JtPattern=None  
 Area=592 LoadPat=temp Type=Temperature Temp=5 JtPattern=None  
 Area=593 LoadPat=ritiro Type=Temperature Temp=-7 JtPattern=None  
 Area=593 LoadPat=temp Type=Temperature Temp=5 JtPattern=None  
 Area=594 LoadPat=ritiro Type=Temperature Temp=-7 JtPattern=None  
 Area=594 LoadPat=temp Type=Temperature Temp=5 JtPattern=None  
 Area=595 LoadPat=ritiro Type=Temperature Temp=-7 JtPattern=None  
 Area=595 LoadPat=temp Type=Temperature Temp=5 JtPattern=None  
 Area=596 LoadPat=ritiro Type=Temperature Temp=-7 JtPattern=None  
 Area=596 LoadPat=temp Type=Temperature Temp=5 JtPattern=None  
 Area=597 LoadPat=ritiro Type=Temperature Temp=-7 JtPattern=None  
 Area=597 LoadPat=temp Type=Temperature Temp=5 JtPattern=None  
 Area=598 LoadPat=ritiro Type=Temperature Temp=-7 JtPattern=None  
 Area=598 LoadPat=temp Type=Temperature Temp=5 JtPattern=None  
 Area=599 LoadPat=ritiro Type=Temperature Temp=-7 JtPattern=None  
 Area=599 LoadPat=temp Type=Temperature Temp=5 JtPattern=None  
 Area=600 LoadPat=ritiro Type=Temperature Temp=-7 JtPattern=None  
 Area=600 LoadPat=temp Type=Temperature Temp=5 JtPattern=None  
 Area=601 LoadPat=ritiro Type=Temperature Temp=-7 JtPattern=None  
 Area=601 LoadPat=temp Type=Temperature Temp=5 JtPattern=None

APPALTATORE: <b>TELESE S.c.a.r.l.</b> Consorzio Telese Società Consortile a Responsabilità Limitata	<b>ITINERARIO NAPOLI – BARI</b> <b>RADDOPPIO TRATTA CANCELLO-BENEVENTO</b> <b>II LOTTO FUNZIONALE FRASSO TELESINO – VITULANO</b> <b>2° SUBLOTTO TELESE – SAN LORENZO</b> <b>PROGETTO ESECUTIVO</b>
PROGETTAZIONE: Mandataria: <b>SYSTRA S.A.</b> Mandante: <b>SWS Engineering S.p.A.</b> <b>SYSTRA-SOTECNI S.p.A.</b>	COMMESSA <b>IF2R</b> LOTTO <b>2.2.E.ZZ</b> CODIFICA <b>CL</b> DOCUMENTO <b>VI.14.0.0.004</b> REV. <b>A</b> FOGLIO <b>243 di 597</b>
<b>PONTI E VIADOTTI – VI14</b> <b>"Struttura ad archi": Tabulato di calcolo – 2 di 2</b>	

Area=602 LoadPat=ritiro Type=Temperature Temp=-7 JtPattern=None  
 Area=602 LoadPat=temp Type=Temperature Temp=5 JtPattern=None  
 Area=603 LoadPat=ritiro Type=Temperature Temp=-7 JtPattern=None  
 Area=603 LoadPat=temp Type=Temperature Temp=5 JtPattern=None  
 Area=604 LoadPat=ritiro Type=Temperature Temp=-7 JtPattern=None  
 Area=604 LoadPat=temp Type=Temperature Temp=5 JtPattern=None  
 Area=605 LoadPat=ritiro Type=Temperature Temp=-7 JtPattern=None  
 Area=605 LoadPat=temp Type=Temperature Temp=5 JtPattern=None  
 Area=606 LoadPat=ritiro Type=Temperature Temp=-7 JtPattern=None  
 Area=606 LoadPat=temp Type=Temperature Temp=5 JtPattern=None  
 Area=607 LoadPat=ritiro Type=Temperature Temp=-7 JtPattern=None  
 Area=607 LoadPat=temp Type=Temperature Temp=5 JtPattern=None  
 Area=608 LoadPat=ritiro Type=Temperature Temp=-7 JtPattern=None  
 Area=608 LoadPat=temp Type=Temperature Temp=5 JtPattern=None  
 Area=609 LoadPat=ritiro Type=Temperature Temp=-7 JtPattern=None  
 Area=609 LoadPat=temp Type=Temperature Temp=5 JtPattern=None  
 Area=610 LoadPat=ritiro Type=Temperature Temp=-7 JtPattern=None  
 Area=610 LoadPat=temp Type=Temperature Temp=5 JtPattern=None  
 Area=611 LoadPat=ritiro Type=Temperature Temp=-7 JtPattern=None  
 Area=611 LoadPat=temp Type=Temperature Temp=5 JtPattern=None  
 Area=612 LoadPat=ritiro Type=Temperature Temp=-7 JtPattern=None  
 Area=612 LoadPat=temp Type=Temperature Temp=5 JtPattern=None  
 Area=613 LoadPat=ritiro Type=Temperature Temp=-7 JtPattern=None  
 Area=613 LoadPat=temp Type=Temperature Temp=5 JtPattern=None  
 Area=614 LoadPat=ritiro Type=Temperature Temp=-7 JtPattern=None  
 Area=614 LoadPat=temp Type=Temperature Temp=5 JtPattern=None  
 Area=615 LoadPat=ritiro Type=Temperature Temp=-7 JtPattern=None  
 Area=615 LoadPat=temp Type=Temperature Temp=5 JtPattern=None  
 Area=616 LoadPat=ritiro Type=Temperature Temp=-7 JtPattern=None  
 Area=616 LoadPat=temp Type=Temperature Temp=5 JtPattern=None  
 Area=617 LoadPat=ritiro Type=Temperature Temp=-7 JtPattern=None  
 Area=617 LoadPat=temp Type=Temperature Temp=5 JtPattern=None  
 Area=618 LoadPat=ritiro Type=Temperature Temp=-7 JtPattern=None  
 Area=618 LoadPat=temp Type=Temperature Temp=5 JtPattern=None  
 Area=619 LoadPat=ritiro Type=Temperature Temp=-7 JtPattern=None  
 Area=619 LoadPat=temp Type=Temperature Temp=5 JtPattern=None  
 Area=620 LoadPat=ritiro Type=Temperature Temp=-7 JtPattern=None  
 Area=620 LoadPat=temp Type=Temperature Temp=5 JtPattern=None  
 Area=621 LoadPat=ritiro Type=Temperature Temp=-7 JtPattern=None  
 Area=621 LoadPat=temp Type=Temperature Temp=5 JtPattern=None  
 Area=622 LoadPat=ritiro Type=Temperature Temp=-7 JtPattern=None  
 Area=622 LoadPat=temp Type=Temperature Temp=5 JtPattern=None  
 Area=623 LoadPat=ritiro Type=Temperature Temp=-7 JtPattern=None  
 Area=623 LoadPat=temp Type=Temperature Temp=5 JtPattern=None  
 Area=624 LoadPat=ritiro Type=Temperature Temp=-7 JtPattern=None  
 Area=624 LoadPat=temp Type=Temperature Temp=5 JtPattern=None  
 Area=625 LoadPat=ritiro Type=Temperature Temp=-7 JtPattern=None  
 Area=625 LoadPat=temp Type=Temperature Temp=5 JtPattern=None  
 Area=626 LoadPat=ritiro Type=Temperature Temp=-7 JtPattern=None  
 Area=626 LoadPat=temp Type=Temperature Temp=5 JtPattern=None

APPALTATORE: <b>TELESE S.c.a.r.l.</b> Consorzio Telese Società Consortile a Responsabilità Limitata	<b>ITINERARIO NAPOLI – BARI</b> <b>RADDOPPIO TRATTA CANCELLO-BENEVENTO</b> <b>II LOTTO FUNZIONALE FRASSO TELESINO – VITULANO</b> <b>2° SUBLOTTO TELESE – SAN LORENZO</b> <b>PROGETTO ESECUTIVO</b>
PROGETTAZIONE: Mandataria: <b>SYSTRA S.A.</b> Mandante: <b>SWS Engineering S.p.A.</b> <b>SYSTRA-SOTECNI S.p.A.</b>	COMMESSA <b>IF2R</b> LOTTO <b>2.2.E.ZZ</b> CODIFICA <b>CL</b> DOCUMENTO <b>VI.14.0.0.004</b> REV. <b>A</b> FOGLIO <b>244 di 597</b>
<b>PONTI E VIADOTTI – VI14</b> <b>"Struttura ad archi": Tabulato di calcolo – 2 di 2</b>	

Area=627 LoadPat=ritiro Type=Temperature Temp=-7 JtPattern=None  
 Area=627 LoadPat=temp Type=Temperature Temp=5 JtPattern=None  
 Area=628 LoadPat=ritiro Type=Temperature Temp=-7 JtPattern=None  
 Area=628 LoadPat=temp Type=Temperature Temp=5 JtPattern=None  
 Area=629 LoadPat=ritiro Type=Temperature Temp=-7 JtPattern=None  
 Area=629 LoadPat=temp Type=Temperature Temp=5 JtPattern=None  
 Area=630 LoadPat=ritiro Type=Temperature Temp=-7 JtPattern=None  
 Area=630 LoadPat=temp Type=Temperature Temp=5 JtPattern=None  
 Area=631 LoadPat=ritiro Type=Temperature Temp=-7 JtPattern=None  
 Area=631 LoadPat=temp Type=Temperature Temp=5 JtPattern=None  
 Area=632 LoadPat=ritiro Type=Temperature Temp=-7 JtPattern=None  
 Area=632 LoadPat=temp Type=Temperature Temp=5 JtPattern=None  
 Area=633 LoadPat=ritiro Type=Temperature Temp=-7 JtPattern=None  
 Area=633 LoadPat=temp Type=Temperature Temp=5 JtPattern=None  
 Area=634 LoadPat=ritiro Type=Temperature Temp=-7 JtPattern=None  
 Area=634 LoadPat=temp Type=Temperature Temp=5 JtPattern=None  
 Area=635 LoadPat=ritiro Type=Temperature Temp=-7 JtPattern=None  
 Area=635 LoadPat=temp Type=Temperature Temp=5 JtPattern=None  
 Area=636 LoadPat=ritiro Type=Temperature Temp=-7 JtPattern=None  
 Area=636 LoadPat=temp Type=Temperature Temp=5 JtPattern=None  
 Area=637 LoadPat=ritiro Type=Temperature Temp=-7 JtPattern=None  
 Area=637 LoadPat=temp Type=Temperature Temp=5 JtPattern=None  
 Area=638 LoadPat=ritiro Type=Temperature Temp=-7 JtPattern=None  
 Area=638 LoadPat=temp Type=Temperature Temp=5 JtPattern=None  
 Area=639 LoadPat=ritiro Type=Temperature Temp=-7 JtPattern=None  
 Area=639 LoadPat=temp Type=Temperature Temp=5 JtPattern=None  
 Area=640 LoadPat=ritiro Type=Temperature Temp=-7 JtPattern=None  
 Area=640 LoadPat=temp Type=Temperature Temp=5 JtPattern=None  
 Area=641 LoadPat=ritiro Type=Temperature Temp=-7 JtPattern=None  
 Area=641 LoadPat=temp Type=Temperature Temp=5 JtPattern=None  
 Area=642 LoadPat=ritiro Type=Temperature Temp=-7 JtPattern=None  
 Area=642 LoadPat=temp Type=Temperature Temp=5 JtPattern=None  
 Area=643 LoadPat=ritiro Type=Temperature Temp=-7 JtPattern=None  
 Area=643 LoadPat=temp Type=Temperature Temp=5 JtPattern=None  
 Area=644 LoadPat=ritiro Type=Temperature Temp=-7 JtPattern=None  
 Area=644 LoadPat=temp Type=Temperature Temp=5 JtPattern=None  
 Area=645 LoadPat=ritiro Type=Temperature Temp=-7 JtPattern=None  
 Area=645 LoadPat=temp Type=Temperature Temp=5 JtPattern=None  
 Area=646 LoadPat=ritiro Type=Temperature Temp=-7 JtPattern=None  
 Area=646 LoadPat=temp Type=Temperature Temp=5 JtPattern=None  
 Area=647 LoadPat=ritiro Type=Temperature Temp=-7 JtPattern=None  
 Area=647 LoadPat=temp Type=Temperature Temp=5 JtPattern=None  
 Area=648 LoadPat=ritiro Type=Temperature Temp=-7 JtPattern=None  
 Area=648 LoadPat=temp Type=Temperature Temp=5 JtPattern=None  
 Area=649 LoadPat=ritiro Type=Temperature Temp=-7 JtPattern=None  
 Area=649 LoadPat=temp Type=Temperature Temp=5 JtPattern=None  
 Area=650 LoadPat=ritiro Type=Temperature Temp=-7 JtPattern=None  
 Area=650 LoadPat=temp Type=Temperature Temp=5 JtPattern=None  
 Area=651 LoadPat=ritiro Type=Temperature Temp=-7 JtPattern=None  
 Area=651 LoadPat=temp Type=Temperature Temp=5 JtPattern=None

APPALTATORE: <b>TELESE S.c.a.r.l.</b> Consorzio Telese Società Consortile a Responsabilità Limitata	<b>ITINERARIO NAPOLI – BARI</b> <b>RADDOPPIO TRATTA CANCELLO-BENEVENTO</b> <b>II LOTTO FUNZIONALE FRASSO TELESINO – VITULANO</b> <b>2° SUBLOTTO TELESE – SAN LORENZO</b> <b>PROGETTO ESECUTIVO</b>						
PROGETTAZIONE: Mandataria: <b>SYSTRA S.A.</b> Mandante: <b>SWS Engineering S.p.A.</b> <b>SYSTRA-SOTECNI S.p.A.</b>	<table border="1"> <tr> <td>COMMESSA IF2R</td> <td>LOTTO 2.2.E.ZZ</td> <td>CODIFICA CL</td> <td>DOCUMENTO VI.14.0.0.004</td> <td>REV. A</td> <td>FOGLIO 245 di 597</td> </tr> </table>	COMMESSA IF2R	LOTTO 2.2.E.ZZ	CODIFICA CL	DOCUMENTO VI.14.0.0.004	REV. A	FOGLIO 245 di 597
COMMESSA IF2R	LOTTO 2.2.E.ZZ	CODIFICA CL	DOCUMENTO VI.14.0.0.004	REV. A	FOGLIO 245 di 597		
<b>PONTI E VIADOTTI – VI14</b> <b>"Struttura ad archi": Tabulato di calcolo – 2 di 2</b>							

Area=652 LoadPat=ritiro Type=Temperature Temp=-7 JtPattern=None  
 Area=652 LoadPat=temp Type=Temperature Temp=5 JtPattern=None  
 Area=653 LoadPat=ritiro Type=Temperature Temp=-7 JtPattern=None  
 Area=653 LoadPat=temp Type=Temperature Temp=5 JtPattern=None  
 Area=654 LoadPat=ritiro Type=Temperature Temp=-7 JtPattern=None  
 Area=654 LoadPat=temp Type=Temperature Temp=5 JtPattern=None  
 Area=655 LoadPat=ritiro Type=Temperature Temp=-7 JtPattern=None  
 Area=655 LoadPat=temp Type=Temperature Temp=5 JtPattern=None  
 Area=656 LoadPat=ritiro Type=Temperature Temp=-7 JtPattern=None  
 Area=656 LoadPat=temp Type=Temperature Temp=5 JtPattern=None  
 Area=657 LoadPat=ritiro Type=Temperature Temp=-7 JtPattern=None  
 Area=657 LoadPat=temp Type=Temperature Temp=5 JtPattern=None  
 Area=658 LoadPat=ritiro Type=Temperature Temp=-7 JtPattern=None  
 Area=658 LoadPat=temp Type=Temperature Temp=5 JtPattern=None  
 Area=659 LoadPat=ritiro Type=Temperature Temp=-7 JtPattern=None  
 Area=659 LoadPat=temp Type=Temperature Temp=5 JtPattern=None  
 Area=660 LoadPat=ritiro Type=Temperature Temp=-7 JtPattern=None  
 Area=660 LoadPat=temp Type=Temperature Temp=5 JtPattern=None  
 Area=661 LoadPat=ritiro Type=Temperature Temp=-7 JtPattern=None  
 Area=661 LoadPat=temp Type=Temperature Temp=5 JtPattern=None  
 Area=662 LoadPat=ritiro Type=Temperature Temp=-7 JtPattern=None  
 Area=662 LoadPat=temp Type=Temperature Temp=5 JtPattern=None  
 Area=663 LoadPat=ritiro Type=Temperature Temp=-7 JtPattern=None  
 Area=663 LoadPat=temp Type=Temperature Temp=5 JtPattern=None  
 Area=664 LoadPat=ritiro Type=Temperature Temp=-7 JtPattern=None  
 Area=664 LoadPat=temp Type=Temperature Temp=5 JtPattern=None  
 Area=665 LoadPat=ritiro Type=Temperature Temp=-7 JtPattern=None  
 Area=665 LoadPat=temp Type=Temperature Temp=5 JtPattern=None  
 Area=666 LoadPat=ritiro Type=Temperature Temp=-7 JtPattern=None  
 Area=666 LoadPat=temp Type=Temperature Temp=5 JtPattern=None  
 Area=667 LoadPat=ritiro Type=Temperature Temp=-7 JtPattern=None  
 Area=667 LoadPat=temp Type=Temperature Temp=5 JtPattern=None  
 Area=668 LoadPat=ritiro Type=Temperature Temp=-7 JtPattern=None  
 Area=668 LoadPat=temp Type=Temperature Temp=5 JtPattern=None  
 Area=669 LoadPat=ritiro Type=Temperature Temp=-7 JtPattern=None  
 Area=669 LoadPat=temp Type=Temperature Temp=5 JtPattern=None  
 Area=670 LoadPat=ritiro Type=Temperature Temp=-7 JtPattern=None  
 Area=670 LoadPat=temp Type=Temperature Temp=5 JtPattern=None  
 Area=671 LoadPat=ritiro Type=Temperature Temp=-7 JtPattern=None  
 Area=671 LoadPat=temp Type=Temperature Temp=5 JtPattern=None  
 Area=672 LoadPat=ritiro Type=Temperature Temp=-7 JtPattern=None  
 Area=672 LoadPat=temp Type=Temperature Temp=5 JtPattern=None  
 Area=673 LoadPat=ritiro Type=Temperature Temp=-7 JtPattern=None  
 Area=673 LoadPat=temp Type=Temperature Temp=5 JtPattern=None  
 Area=674 LoadPat=ritiro Type=Temperature Temp=-7 JtPattern=None  
 Area=674 LoadPat=temp Type=Temperature Temp=5 JtPattern=None  
 Area=675 LoadPat=ritiro Type=Temperature Temp=-7 JtPattern=None  
 Area=675 LoadPat=temp Type=Temperature Temp=5 JtPattern=None  
 Area=676 LoadPat=ritiro Type=Temperature Temp=-7 JtPattern=None  
 Area=676 LoadPat=temp Type=Temperature Temp=5 JtPattern=None

APPALTATORE: <b>TELESE S.c.a r.l.</b> Consorzio Telese Società Consortile a Responsabilità Limitata	<b>ITINERARIO NAPOLI – BARI</b> <b>RADDOPPIO TRATTA CANCELLO-BENEVENTO</b> <b>II LOTTO FUNZIONALE FRASSO TELESINO – VITULANO</b> <b>2° SUBLOTTO TELESE – SAN LORENZO</b> <b>PROGETTO ESECUTIVO</b>
PROGETTAZIONE: Mandataria: <b>SYSTRA S.A.</b> Mandante: <b>SWS Engineering S.p.A.</b> <b>SYSTRA-SOTECNI S.p.A.</b>	COMMESSA <b>IF2R</b> LOTTO <b>2.2.E.ZZ</b> CODIFICA <b>CL</b> DOCUMENTO <b>VI.14.0.0.004</b> REV. <b>A</b> FOGLIO <b>246 di 597</b>
<b>PONTI E VIADOTTI – VI14</b> <b>"Struttura ad archi": Tabulato di calcolo – 2 di 2</b>	

Area=677 LoadPat=ritiro Type=Temperature Temp=-7 JtPattern=None  
Area=677 LoadPat=temp Type=Temperature Temp=5 JtPattern=None  
Area=678 LoadPat=ritiro Type=Temperature Temp=-7 JtPattern=None  
Area=678 LoadPat=temp Type=Temperature Temp=5 JtPattern=None  
Area=679 LoadPat=ritiro Type=Temperature Temp=-7 JtPattern=None  
Area=679 LoadPat=temp Type=Temperature Temp=5 JtPattern=None  
Area=680 LoadPat=ritiro Type=Temperature Temp=-7 JtPattern=None  
Area=680 LoadPat=temp Type=Temperature Temp=5 JtPattern=None  
Area=681 LoadPat=ritiro Type=Temperature Temp=-7 JtPattern=None  
Area=681 LoadPat=temp Type=Temperature Temp=5 JtPattern=None  
Area=682 LoadPat=ritiro Type=Temperature Temp=-7 JtPattern=None  
Area=682 LoadPat=temp Type=Temperature Temp=5 JtPattern=None  
Area=683 LoadPat=ritiro Type=Temperature Temp=-7 JtPattern=None  
Area=683 LoadPat=temp Type=Temperature Temp=5 JtPattern=None  
Area=684 LoadPat=ritiro Type=Temperature Temp=-7 JtPattern=None  
Area=684 LoadPat=temp Type=Temperature Temp=5 JtPattern=None  
Area=685 LoadPat=ritiro Type=Temperature Temp=-7 JtPattern=None  
Area=685 LoadPat=temp Type=Temperature Temp=5 JtPattern=None  
Area=686 LoadPat=ritiro Type=Temperature Temp=-7 JtPattern=None  
Area=686 LoadPat=temp Type=Temperature Temp=5 JtPattern=None  
Area=687 LoadPat=ritiro Type=Temperature Temp=-7 JtPattern=None  
Area=687 LoadPat=temp Type=Temperature Temp=5 JtPattern=None  
Area=688 LoadPat=ritiro Type=Temperature Temp=-7 JtPattern=None  
Area=688 LoadPat=temp Type=Temperature Temp=5 JtPattern=None  
Area=689 LoadPat=ritiro Type=Temperature Temp=-7 JtPattern=None  
Area=689 LoadPat=temp Type=Temperature Temp=5 JtPattern=None  
Area=690 LoadPat=ritiro Type=Temperature Temp=-7 JtPattern=None  
Area=690 LoadPat=temp Type=Temperature Temp=5 JtPattern=None  
Area=691 LoadPat=ritiro Type=Temperature Temp=-7 JtPattern=None  
Area=691 LoadPat=temp Type=Temperature Temp=5 JtPattern=None  
Area=692 LoadPat=ritiro Type=Temperature Temp=-7 JtPattern=None  
Area=692 LoadPat=temp Type=Temperature Temp=5 JtPattern=None  
Area=693 LoadPat=ritiro Type=Temperature Temp=-7 JtPattern=None  
Area=693 LoadPat=temp Type=Temperature Temp=5 JtPattern=None  
Area=694 LoadPat=ritiro Type=Temperature Temp=-7 JtPattern=None  
Area=694 LoadPat=temp Type=Temperature Temp=5 JtPattern=None  
Area=695 LoadPat=ritiro Type=Temperature Temp=-7 JtPattern=None  
Area=695 LoadPat=temp Type=Temperature Temp=5 JtPattern=None  
Area=696 LoadPat=ritiro Type=Temperature Temp=-7 JtPattern=None  
Area=696 LoadPat=temp Type=Temperature Temp=5 JtPattern=None  
Area=697 LoadPat=ritiro Type=Temperature Temp=-7 JtPattern=None  
Area=697 LoadPat=temp Type=Temperature Temp=5 JtPattern=None  
Area=698 LoadPat=ritiro Type=Temperature Temp=-7 JtPattern=None  
Area=698 LoadPat=temp Type=Temperature Temp=5 JtPattern=None  
Area=699 LoadPat=ritiro Type=Temperature Temp=-7 JtPattern=None  
Area=699 LoadPat=temp Type=Temperature Temp=5 JtPattern=None  
Area=700 LoadPat=ritiro Type=Temperature Temp=-7 JtPattern=None  
Area=700 LoadPat=temp Type=Temperature Temp=5 JtPattern=None  
Area=701 LoadPat=ritiro Type=Temperature Temp=-7 JtPattern=None  
Area=701 LoadPat=temp Type=Temperature Temp=5 JtPattern=None

APPALTATORE: <b>TELESE S.c.a r.l.</b> Consorzio Telese Società Consortile a Responsabilità Limitata	<b>ITINERARIO NAPOLI – BARI</b> <b>RADDOPPIO TRATTA CANCELLO-BENEVENTO</b> <b>II LOTTO FUNZIONALE FRASSO TELESINO – VITULANO</b> <b>2° SUBLOTTO TELESE – SAN LORENZO</b> <b>PROGETTO ESECUTIVO</b>
PROGETTAZIONE: Mandataria: <b>SYSTRA S.A.</b> Mandante: <b>SWS Engineering S.p.A.</b> <b>SYSTRA-SOTECNI S.p.A.</b>	COMMESSA <b>IF2R</b> LOTTO <b>2.2.E.ZZ</b> CODIFICA <b>CL</b> DOCUMENTO <b>VI.14.0.0.004</b> REV. <b>A</b> FOGLIO <b>247 di 597</b>
<b>PONTI E VIADOTTI – VI14</b> <b>"Struttura ad archi": Tabulato di calcolo – 2 di 2</b>	

Area=702 LoadPat=ritiro Type=Temperature Temp=-7 JtPattern=None  
 Area=702 LoadPat=temp Type=Temperature Temp=5 JtPattern=None  
 Area=703 LoadPat=ritiro Type=Temperature Temp=-7 JtPattern=None  
 Area=703 LoadPat=temp Type=Temperature Temp=5 JtPattern=None  
 Area=704 LoadPat=ritiro Type=Temperature Temp=-7 JtPattern=None  
 Area=704 LoadPat=temp Type=Temperature Temp=5 JtPattern=None  
 Area=705 LoadPat=ritiro Type=Temperature Temp=-7 JtPattern=None  
 Area=705 LoadPat=temp Type=Temperature Temp=5 JtPattern=None  
 Area=706 LoadPat=ritiro Type=Temperature Temp=-7 JtPattern=None  
 Area=706 LoadPat=temp Type=Temperature Temp=5 JtPattern=None  
 Area=707 LoadPat=ritiro Type=Temperature Temp=-7 JtPattern=None  
 Area=707 LoadPat=temp Type=Temperature Temp=5 JtPattern=None  
 Area=708 LoadPat=ritiro Type=Temperature Temp=-7 JtPattern=None  
 Area=708 LoadPat=temp Type=Temperature Temp=5 JtPattern=None  
 Area=709 LoadPat=ritiro Type=Temperature Temp=-7 JtPattern=None  
 Area=709 LoadPat=temp Type=Temperature Temp=5 JtPattern=None  
 Area=710 LoadPat=ritiro Type=Temperature Temp=-7 JtPattern=None  
 Area=710 LoadPat=temp Type=Temperature Temp=5 JtPattern=None  
 Area=711 LoadPat=ritiro Type=Temperature Temp=-7 JtPattern=None  
 Area=711 LoadPat=temp Type=Temperature Temp=5 JtPattern=None  
 Area=712 LoadPat=ritiro Type=Temperature Temp=-7 JtPattern=None  
 Area=712 LoadPat=temp Type=Temperature Temp=5 JtPattern=None  
 Area=713 LoadPat=ritiro Type=Temperature Temp=-7 JtPattern=None  
 Area=713 LoadPat=temp Type=Temperature Temp=5 JtPattern=None  
 Area=714 LoadPat=ritiro Type=Temperature Temp=-7 JtPattern=None  
 Area=714 LoadPat=temp Type=Temperature Temp=5 JtPattern=None  
 Area=715 LoadPat=ritiro Type=Temperature Temp=-7 JtPattern=None  
 Area=715 LoadPat=temp Type=Temperature Temp=5 JtPattern=None  
 Area=716 LoadPat=ritiro Type=Temperature Temp=-7 JtPattern=None  
 Area=716 LoadPat=temp Type=Temperature Temp=5 JtPattern=None  
 Area=717 LoadPat=ritiro Type=Temperature Temp=-7 JtPattern=None  
 Area=717 LoadPat=temp Type=Temperature Temp=5 JtPattern=None  
 Area=718 LoadPat=ritiro Type=Temperature Temp=-7 JtPattern=None  
 Area=718 LoadPat=temp Type=Temperature Temp=5 JtPattern=None  
 Area=719 LoadPat=ritiro Type=Temperature Temp=-7 JtPattern=None  
 Area=719 LoadPat=temp Type=Temperature Temp=5 JtPattern=None  
 Area=720 LoadPat=ritiro Type=Temperature Temp=-7 JtPattern=None  
 Area=720 LoadPat=temp Type=Temperature Temp=5 JtPattern=None  
 Area=721 LoadPat=ritiro Type=Temperature Temp=-7 JtPattern=None  
 Area=721 LoadPat=temp Type=Temperature Temp=5 JtPattern=None  
 Area=722 LoadPat=ritiro Type=Temperature Temp=-7 JtPattern=None  
 Area=722 LoadPat=temp Type=Temperature Temp=5 JtPattern=None  
 Area=726 LoadPat=ritiro Type=Temperature Temp=-7 JtPattern=None  
 Area=726 LoadPat=temp Type=Temperature Temp=5 JtPattern=None  
 Area=727 LoadPat=ritiro Type=Temperature Temp=-7 JtPattern=None  
 Area=727 LoadPat=temp Type=Temperature Temp=5 JtPattern=None  
 Area=728 LoadPat=ritiro Type=Temperature Temp=-7 JtPattern=None  
 Area=728 LoadPat=temp Type=Temperature Temp=5 JtPattern=None  
 Area=729 LoadPat=ritiro Type=Temperature Temp=-7 JtPattern=None  
 Area=729 LoadPat=temp Type=Temperature Temp=5 JtPattern=None

APPALTATORE: <b>TELESE S.c.a.r.l.</b> Consorzio Telese Società Consortile a Responsabilità Limitata	<b>ITINERARIO NAPOLI – BARI</b> <b>RADDOPPIO TRATTA CANCELLO-BENEVENTO</b> <b>II LOTTO FUNZIONALE FRASSO TELESINO – VITULANO</b> <b>2° SUBLOTTO TELESE – SAN LORENZO</b> <b>PROGETTO ESECUTIVO</b>						
PROGETTAZIONE: Mandataria: <b>SYSTRA S.A.</b> Mandante: <b>SWS Engineering S.p.A.</b> <b>SYSTRA-SOTECNI S.p.A.</b>	<table border="1"> <tr> <td data-bbox="766 331 901 369">COMMESSA IF2R</td> <td data-bbox="901 331 1013 369">LOTTO 2.2.E.ZZ</td> <td data-bbox="1013 331 1133 369">CODIFICA CL</td> <td data-bbox="1133 331 1284 369">DOCUMENTO VI.14.0.0.004</td> <td data-bbox="1284 331 1364 369">REV. A</td> <td data-bbox="1364 331 1479 369">FOGLIO 248 di 597</td> </tr> </table>	COMMESSA IF2R	LOTTO 2.2.E.ZZ	CODIFICA CL	DOCUMENTO VI.14.0.0.004	REV. A	FOGLIO 248 di 597
COMMESSA IF2R	LOTTO 2.2.E.ZZ	CODIFICA CL	DOCUMENTO VI.14.0.0.004	REV. A	FOGLIO 248 di 597		
<b>PONTI E VIADOTTI – VI14</b> <b>"Struttura ad archi": Tabulato di calcolo – 2 di 2</b>							

Area=730 LoadPat=ritiro Type=Temperature Temp=-7 JtPattern=None  
 Area=730 LoadPat=temp Type=Temperature Temp=5 JtPattern=None  
 Area=731 LoadPat=ritiro Type=Temperature Temp=-7 JtPattern=None  
 Area=731 LoadPat=temp Type=Temperature Temp=5 JtPattern=None  
 Area=732 LoadPat=ritiro Type=Temperature Temp=-7 JtPattern=None  
 Area=732 LoadPat=temp Type=Temperature Temp=5 JtPattern=None  
 Area=733 LoadPat=ritiro Type=Temperature Temp=-7 JtPattern=None  
 Area=733 LoadPat=temp Type=Temperature Temp=5 JtPattern=None  
 Area=734 LoadPat=ritiro Type=Temperature Temp=-7 JtPattern=None  
 Area=734 LoadPat=temp Type=Temperature Temp=5 JtPattern=None  
 Area=735 LoadPat=ritiro Type=Temperature Temp=-7 JtPattern=None  
 Area=735 LoadPat=temp Type=Temperature Temp=5 JtPattern=None  
 Area=736 LoadPat=ritiro Type=Temperature Temp=-7 JtPattern=None  
 Area=736 LoadPat=temp Type=Temperature Temp=5 JtPattern=None  
 Area=737 LoadPat=ritiro Type=Temperature Temp=-7 JtPattern=None  
 Area=737 LoadPat=temp Type=Temperature Temp=5 JtPattern=None  
 Area=738 LoadPat=ritiro Type=Temperature Temp=-7 JtPattern=None  
 Area=738 LoadPat=temp Type=Temperature Temp=5 JtPattern=None  
 Area=739 LoadPat=ritiro Type=Temperature Temp=-7 JtPattern=None  
 Area=739 LoadPat=temp Type=Temperature Temp=5 JtPattern=None  
 Area=740 LoadPat=ritiro Type=Temperature Temp=-7 JtPattern=None  
 Area=740 LoadPat=temp Type=Temperature Temp=5 JtPattern=None  
 Area=741 LoadPat=ritiro Type=Temperature Temp=-7 JtPattern=None  
 Area=741 LoadPat=temp Type=Temperature Temp=5 JtPattern=None  
 Area=742 LoadPat=ritiro Type=Temperature Temp=-7 JtPattern=None  
 Area=742 LoadPat=temp Type=Temperature Temp=5 JtPattern=None  
 Area=746 LoadPat=ritiro Type=Temperature Temp=-7 JtPattern=None  
 Area=746 LoadPat=temp Type=Temperature Temp=5 JtPattern=None  
 Area=747 LoadPat=ritiro Type=Temperature Temp=-7 JtPattern=None  
 Area=747 LoadPat=temp Type=Temperature Temp=5 JtPattern=None  
 Area=748 LoadPat=ritiro Type=Temperature Temp=-7 JtPattern=None  
 Area=748 LoadPat=temp Type=Temperature Temp=5 JtPattern=None  
 Area=749 LoadPat=ritiro Type=Temperature Temp=-7 JtPattern=None  
 Area=749 LoadPat=temp Type=Temperature Temp=5 JtPattern=None  
 Area=750 LoadPat=ritiro Type=Temperature Temp=-7 JtPattern=None  
 Area=750 LoadPat=temp Type=Temperature Temp=5 JtPattern=None  
 Area=751 LoadPat=ritiro Type=Temperature Temp=-7 JtPattern=None  
 Area=751 LoadPat=temp Type=Temperature Temp=5 JtPattern=None  
 Area=752 LoadPat=ritiro Type=Temperature Temp=-7 JtPattern=None  
 Area=752 LoadPat=temp Type=Temperature Temp=5 JtPattern=None  
 Area=753 LoadPat=ritiro Type=Temperature Temp=-7 JtPattern=None  
 Area=753 LoadPat=temp Type=Temperature Temp=5 JtPattern=None  
 Area=754 LoadPat=ritiro Type=Temperature Temp=-7 JtPattern=None  
 Area=754 LoadPat=temp Type=Temperature Temp=5 JtPattern=None  
 Area=755 LoadPat=ritiro Type=Temperature Temp=-7 JtPattern=None  
 Area=755 LoadPat=temp Type=Temperature Temp=5 JtPattern=None  
 Area=756 LoadPat=ritiro Type=Temperature Temp=-7 JtPattern=None  
 Area=756 LoadPat=temp Type=Temperature Temp=5 JtPattern=None  
 Area=757 LoadPat=ritiro Type=Temperature Temp=-7 JtPattern=None  
 Area=757 LoadPat=temp Type=Temperature Temp=5 JtPattern=None



APPALTATORE: <b>TELESE S.c.a.r.l.</b> Consorzio Telese Società Consortile a Responsabilità Limitata	<b>ITINERARIO NAPOLI – BARI</b> <b>RADDOPPIO TRATTA CANCELLO-BENEVENTO</b> <b>II LOTTO FUNZIONALE FRASSO TELESINO – VITULANO</b> <b>2° SUBLOTTO TELESE – SAN LORENZO</b> <b>PROGETTO ESECUTIVO</b>
PROGETTAZIONE: Mandataria: <b>SYSTRA S.A.</b> Mandante: <b>SWS Engineering S.p.A.</b> <b>SYSTRA-SOTECNI S.p.A.</b>	COMMESSA <b>IF2R</b> LOTTO <b>2.2.E.ZZ</b> CODIFICA <b>CL</b> DOCUMENTO <b>VI.14.0.0.004</b> REV. <b>A</b> FOGLIO <b>249 di 597</b>
<b>PONTI E VIADOTTI – VI14</b> <b>"Struttura ad archi": Tabulato di calcolo – 2 di 2</b>	

Area=758 LoadPat=ritiro Type=Temperature Temp=-7 JtPattern=None  
 Area=758 LoadPat=temp Type=Temperature Temp=5 JtPattern=None  
 Area=759 LoadPat=ritiro Type=Temperature Temp=-7 JtPattern=None  
 Area=759 LoadPat=temp Type=Temperature Temp=5 JtPattern=None  
 Area=760 LoadPat=ritiro Type=Temperature Temp=-7 JtPattern=None  
 Area=760 LoadPat=temp Type=Temperature Temp=5 JtPattern=None  
 Area=761 LoadPat=ritiro Type=Temperature Temp=-7 JtPattern=None  
 Area=761 LoadPat=temp Type=Temperature Temp=5 JtPattern=None  
 Area=762 LoadPat=ritiro Type=Temperature Temp=-7 JtPattern=None  
 Area=762 LoadPat=temp Type=Temperature Temp=5 JtPattern=None  
 Area=766 LoadPat=ritiro Type=Temperature Temp=-7 JtPattern=None  
 Area=766 LoadPat=temp Type=Temperature Temp=5 JtPattern=None  
 Area=767 LoadPat=ritiro Type=Temperature Temp=-7 JtPattern=None  
 Area=767 LoadPat=temp Type=Temperature Temp=5 JtPattern=None  
 Area=768 LoadPat=ritiro Type=Temperature Temp=-7 JtPattern=None  
 Area=768 LoadPat=temp Type=Temperature Temp=5 JtPattern=None  
 Area=769 LoadPat=ritiro Type=Temperature Temp=-7 JtPattern=None  
 Area=769 LoadPat=temp Type=Temperature Temp=5 JtPattern=None  
 Area=773 LoadPat=ritiro Type=Temperature Temp=-7 JtPattern=None  
 Area=773 LoadPat=temp Type=Temperature Temp=5 JtPattern=None  
 Area=774 LoadPat=ritiro Type=Temperature Temp=-7 JtPattern=None  
 Area=774 LoadPat=temp Type=Temperature Temp=5 JtPattern=None  
 Area=775 LoadPat=ritiro Type=Temperature Temp=-7 JtPattern=None  
 Area=775 LoadPat=temp Type=Temperature Temp=5 JtPattern=None  
 Area=776 LoadPat=ritiro Type=Temperature Temp=-7 JtPattern=None  
 Area=776 LoadPat=temp Type=Temperature Temp=5 JtPattern=None  
 Area=780 LoadPat=ritiro Type=Temperature Temp=-7 JtPattern=None  
 Area=780 LoadPat=temp Type=Temperature Temp=5 JtPattern=None  
 Area=781 LoadPat=ritiro Type=Temperature Temp=-7 JtPattern=None  
 Area=781 LoadPat=temp Type=Temperature Temp=5 JtPattern=None  
 Area=782 LoadPat=ritiro Type=Temperature Temp=-7 JtPattern=None  
 Area=782 LoadPat=temp Type=Temperature Temp=5 JtPattern=None  
 Area=783 LoadPat=ritiro Type=Temperature Temp=-7 JtPattern=None  
 Area=783 LoadPat=temp Type=Temperature Temp=5 JtPattern=None  
 Area=784 LoadPat=ritiro Type=Temperature Temp=-7 JtPattern=None  
 Area=784 LoadPat=temp Type=Temperature Temp=5 JtPattern=None  
 Area=788 LoadPat=ritiro Type=Temperature Temp=-7 JtPattern=None  
 Area=788 LoadPat=temp Type=Temperature Temp=5 JtPattern=None  
 Area=789 LoadPat=ritiro Type=Temperature Temp=-7 JtPattern=None  
 Area=789 LoadPat=temp Type=Temperature Temp=5 JtPattern=None  
 Area=790 LoadPat=ritiro Type=Temperature Temp=-7 JtPattern=None  
 Area=790 LoadPat=temp Type=Temperature Temp=5 JtPattern=None  
 Area=791 LoadPat=ritiro Type=Temperature Temp=-7 JtPattern=None  
 Area=791 LoadPat=temp Type=Temperature Temp=5 JtPattern=None  
 Area=792 LoadPat=ritiro Type=Temperature Temp=-7 JtPattern=None  
 Area=792 LoadPat=temp Type=Temperature Temp=5 JtPattern=None  
 Area=793 LoadPat=ritiro Type=Temperature Temp=-7 JtPattern=None  
 Area=793 LoadPat=temp Type=Temperature Temp=5 JtPattern=None  
 Area=794 LoadPat=ritiro Type=Temperature Temp=-7 JtPattern=None  
 Area=794 LoadPat=temp Type=Temperature Temp=5 JtPattern=None

APPALTATORE: <b>TELESE S.c.a r.l.</b> Consorzio Telese Società Consortile a Responsabilità Limitata	<b>ITINERARIO NAPOLI – BARI</b> <b>RADDOPPIO TRATTA CANCELLO-BENEVENTO</b> <b>II LOTTO FUNZIONALE FRASSO TELESINO – VITULANO</b> <b>2° SUBLOTTO TELESE – SAN LORENZO</b> <b>PROGETTO ESECUTIVO</b>						
PROGETTAZIONE: Mandataria: <b>SYSTRA S.A.</b> Mandante: <b>SWS Engineering S.p.A.</b> <b>SYSTRA-SOTECNI S.p.A.</b>	<table border="1"> <tr> <td>COMMESSA IF2R</td> <td>LOTTO 2.2.E.ZZ</td> <td>CODIFICA CL</td> <td>DOCUMENTO VI.14.0.0.004</td> <td>REV. A</td> <td>FOGLIO 250 di 597</td> </tr> </table>	COMMESSA IF2R	LOTTO 2.2.E.ZZ	CODIFICA CL	DOCUMENTO VI.14.0.0.004	REV. A	FOGLIO 250 di 597
COMMESSA IF2R	LOTTO 2.2.E.ZZ	CODIFICA CL	DOCUMENTO VI.14.0.0.004	REV. A	FOGLIO 250 di 597		
<b>PONTI E VIADOTTI – VI14</b> <b>"Struttura ad archi": Tabulato di calcolo – 2 di 2</b>							

Area=795 LoadPat=ritiro Type=Temperature Temp=-7 JtPattern=None  
Area=795 LoadPat=temp Type=Temperature Temp=5 JtPattern=None  
Area=799 LoadPat=ritiro Type=Temperature Temp=-7 JtPattern=None  
Area=799 LoadPat=temp Type=Temperature Temp=5 JtPattern=None  
Area=800 LoadPat=ritiro Type=Temperature Temp=-7 JtPattern=None  
Area=800 LoadPat=temp Type=Temperature Temp=5 JtPattern=None  
Area=801 LoadPat=ritiro Type=Temperature Temp=-7 JtPattern=None  
Area=801 LoadPat=temp Type=Temperature Temp=5 JtPattern=None  
Area=802 LoadPat=ritiro Type=Temperature Temp=-7 JtPattern=None  
Area=802 LoadPat=temp Type=Temperature Temp=5 JtPattern=None  
Area=803 LoadPat=ritiro Type=Temperature Temp=-7 JtPattern=None  
Area=803 LoadPat=temp Type=Temperature Temp=5 JtPattern=None  
Area=804 LoadPat=ritiro Type=Temperature Temp=-7 JtPattern=None  
Area=804 LoadPat=temp Type=Temperature Temp=5 JtPattern=None  
Area=805 LoadPat=ritiro Type=Temperature Temp=-7 JtPattern=None  
Area=805 LoadPat=temp Type=Temperature Temp=5 JtPattern=None  
Area=809 LoadPat=ritiro Type=Temperature Temp=-7 JtPattern=None  
Area=809 LoadPat=temp Type=Temperature Temp=5 JtPattern=None  
Area=810 LoadPat=ritiro Type=Temperature Temp=-7 JtPattern=None  
Area=810 LoadPat=temp Type=Temperature Temp=5 JtPattern=None  
Area=811 LoadPat=ritiro Type=Temperature Temp=-7 JtPattern=None  
Area=811 LoadPat=temp Type=Temperature Temp=5 JtPattern=None  
Area=812 LoadPat=ritiro Type=Temperature Temp=-7 JtPattern=None  
Area=812 LoadPat=temp Type=Temperature Temp=5 JtPattern=None  
Area=813 LoadPat=ritiro Type=Temperature Temp=-7 JtPattern=None  
Area=813 LoadPat=temp Type=Temperature Temp=5 JtPattern=None  
Area=814 LoadPat=ritiro Type=Temperature Temp=-7 JtPattern=None  
Area=814 LoadPat=temp Type=Temperature Temp=5 JtPattern=None  
Area=815 LoadPat=ritiro Type=Temperature Temp=-7 JtPattern=None  
Area=815 LoadPat=temp Type=Temperature Temp=5 JtPattern=None  
Area=816 LoadPat=ritiro Type=Temperature Temp=-7 JtPattern=None  
Area=816 LoadPat=temp Type=Temperature Temp=5 JtPattern=None  
Area=820 LoadPat=ritiro Type=Temperature Temp=-7 JtPattern=None  
Area=820 LoadPat=temp Type=Temperature Temp=5 JtPattern=None  
Area=821 LoadPat=ritiro Type=Temperature Temp=-7 JtPattern=None  
Area=821 LoadPat=temp Type=Temperature Temp=5 JtPattern=None  
Area=822 LoadPat=ritiro Type=Temperature Temp=-7 JtPattern=None  
Area=822 LoadPat=temp Type=Temperature Temp=5 JtPattern=None  
Area=823 LoadPat=ritiro Type=Temperature Temp=-7 JtPattern=None  
Area=823 LoadPat=temp Type=Temperature Temp=5 JtPattern=None  
Area=824 LoadPat=ritiro Type=Temperature Temp=-7 JtPattern=None  
Area=824 LoadPat=temp Type=Temperature Temp=5 JtPattern=None  
Area=825 LoadPat=ritiro Type=Temperature Temp=-7 JtPattern=None  
Area=825 LoadPat=temp Type=Temperature Temp=5 JtPattern=None  
Area=826 LoadPat=ritiro Type=Temperature Temp=-7 JtPattern=None  
Area=826 LoadPat=temp Type=Temperature Temp=5 JtPattern=None  
Area=827 LoadPat=ritiro Type=Temperature Temp=-7 JtPattern=None  
Area=827 LoadPat=temp Type=Temperature Temp=5 JtPattern=None  
Area=828 LoadPat=ritiro Type=Temperature Temp=-7 JtPattern=None  
Area=828 LoadPat=temp Type=Temperature Temp=5 JtPattern=None

APPALTATORE: <b>TELESE S.c.a.r.l.</b> Consorzio Telese Società Consortile a Responsabilità Limitata	<b>ITINERARIO NAPOLI – BARI</b> <b>RADDOPPIO TRATTA CANCELLO-BENEVENTO</b> <b>II LOTTO FUNZIONALE FRASSO TELESINO – VITULANO</b> <b>2° SUBLOTTO TELESE – SAN LORENZO</b> <b>PROGETTO ESECUTIVO</b>
PROGETTAZIONE: Mandataria: <b>SYSTRA S.A.</b> Mandante: <b>SWS Engineering S.p.A.</b> <b>SYSTRA-SOTECNI S.p.A.</b>	COMMESSA <b>IF2R</b> LOTTO <b>2.2.E.ZZ</b> CODIFICA <b>CL</b> DOCUMENTO <b>VI.14.0.0.004</b> REV. <b>A</b> FOGLIO <b>251 di 597</b>
<b>PONTI E VIADOTTI – VI14</b> <b>"Struttura ad archi": Tabulato di calcolo – 2 di 2</b>	

Area=829 LoadPat=ritiro Type=Temperature Temp=-7 JtPattern=None  
Area=829 LoadPat=temp Type=Temperature Temp=5 JtPattern=None  
Area=830 LoadPat=ritiro Type=Temperature Temp=-7 JtPattern=None  
Area=830 LoadPat=temp Type=Temperature Temp=5 JtPattern=None  
Area=834 LoadPat=ritiro Type=Temperature Temp=-7 JtPattern=None  
Area=834 LoadPat=temp Type=Temperature Temp=5 JtPattern=None  
Area=835 LoadPat=ritiro Type=Temperature Temp=-7 JtPattern=None  
Area=835 LoadPat=temp Type=Temperature Temp=5 JtPattern=None  
Area=836 LoadPat=ritiro Type=Temperature Temp=-7 JtPattern=None  
Area=836 LoadPat=temp Type=Temperature Temp=5 JtPattern=None  
Area=837 LoadPat=ritiro Type=Temperature Temp=-7 JtPattern=None  
Area=837 LoadPat=temp Type=Temperature Temp=5 JtPattern=None  
Area=838 LoadPat=ritiro Type=Temperature Temp=-7 JtPattern=None  
Area=838 LoadPat=temp Type=Temperature Temp=5 JtPattern=None  
Area=839 LoadPat=ritiro Type=Temperature Temp=-7 JtPattern=None  
Area=839 LoadPat=temp Type=Temperature Temp=5 JtPattern=None  
Area=840 LoadPat=ritiro Type=Temperature Temp=-7 JtPattern=None  
Area=840 LoadPat=temp Type=Temperature Temp=5 JtPattern=None  
Area=841 LoadPat=ritiro Type=Temperature Temp=-7 JtPattern=None  
Area=841 LoadPat=temp Type=Temperature Temp=5 JtPattern=None  
Area=842 LoadPat=ritiro Type=Temperature Temp=-7 JtPattern=None  
Area=842 LoadPat=temp Type=Temperature Temp=5 JtPattern=None  
Area=846 LoadPat=ritiro Type=Temperature Temp=-7 JtPattern=None  
Area=846 LoadPat=temp Type=Temperature Temp=5 JtPattern=None  
Area=847 LoadPat=ritiro Type=Temperature Temp=-7 JtPattern=None  
Area=847 LoadPat=temp Type=Temperature Temp=5 JtPattern=None  
Area=848 LoadPat=ritiro Type=Temperature Temp=-7 JtPattern=None  
Area=848 LoadPat=temp Type=Temperature Temp=5 JtPattern=None  
Area=849 LoadPat=ritiro Type=Temperature Temp=-7 JtPattern=None  
Area=849 LoadPat=temp Type=Temperature Temp=5 JtPattern=None  
Area=850 LoadPat=ritiro Type=Temperature Temp=-7 JtPattern=None  
Area=850 LoadPat=temp Type=Temperature Temp=5 JtPattern=None  
Area=851 LoadPat=ritiro Type=Temperature Temp=-7 JtPattern=None  
Area=851 LoadPat=temp Type=Temperature Temp=5 JtPattern=None  
Area=852 LoadPat=ritiro Type=Temperature Temp=-7 JtPattern=None  
Area=852 LoadPat=temp Type=Temperature Temp=5 JtPattern=None  
Area=853 LoadPat=ritiro Type=Temperature Temp=-7 JtPattern=None  
Area=853 LoadPat=temp Type=Temperature Temp=5 JtPattern=None  
Area=854 LoadPat=ritiro Type=Temperature Temp=-7 JtPattern=None  
Area=854 LoadPat=temp Type=Temperature Temp=5 JtPattern=None  
Area=855 LoadPat=ritiro Type=Temperature Temp=-7 JtPattern=None  
Area=855 LoadPat=temp Type=Temperature Temp=5 JtPattern=None  
Area=856 LoadPat=ritiro Type=Temperature Temp=-7 JtPattern=None  
Area=856 LoadPat=temp Type=Temperature Temp=5 JtPattern=None  
Area=857 LoadPat=ritiro Type=Temperature Temp=-7 JtPattern=None  
Area=857 LoadPat=temp Type=Temperature Temp=5 JtPattern=None  
Area=858 LoadPat=ritiro Type=Temperature Temp=-7 JtPattern=None  
Area=858 LoadPat=temp Type=Temperature Temp=5 JtPattern=None  
Area=862 LoadPat=ritiro Type=Temperature Temp=-7 JtPattern=None  
Area=862 LoadPat=temp Type=Temperature Temp=5 JtPattern=None

APPALTATORE: <b>TELESE S.c.a.r.l.</b> Consorzio Telese Società Consortile a Responsabilità Limitata	<b>ITINERARIO NAPOLI – BARI</b> <b>RADDOPPIO TRATTA CANCELLO-BENEVENTO</b> <b>II LOTTO FUNZIONALE FRASSO TELESINO – VITULANO</b> <b>2° SUBLOTTO TELESE – SAN LORENZO</b> <b>PROGETTO ESECUTIVO</b>
PROGETTAZIONE: Mandataria: <b>SYSTRA S.A.</b> Mandante: <b>SWS Engineering S.p.A.</b> <b>SYSTRA-SOTECNI S.p.A.</b>	COMMESSA <b>IF2R</b> LOTTO <b>2.2.E.ZZ</b> CODIFICA <b>CL</b> DOCUMENTO <b>VI.14.0.0.004</b> REV. <b>A</b> FOGLIO <b>252 di 597</b>
<b>PONTI E VIADOTTI – VI14</b> <b>"Struttura ad archi": Tabulato di calcolo – 2 di 2</b>	

Area=863 LoadPat=ritiro Type=Temperature Temp=-7 JtPattern=None  
 Area=863 LoadPat=temp Type=Temperature Temp=5 JtPattern=None  
 Area=864 LoadPat=ritiro Type=Temperature Temp=-7 JtPattern=None  
 Area=864 LoadPat=temp Type=Temperature Temp=5 JtPattern=None  
 Area=865 LoadPat=ritiro Type=Temperature Temp=-7 JtPattern=None  
 Area=865 LoadPat=temp Type=Temperature Temp=5 JtPattern=None  
 Area=866 LoadPat=ritiro Type=Temperature Temp=-7 JtPattern=None  
 Area=866 LoadPat=temp Type=Temperature Temp=5 JtPattern=None  
 Area=867 LoadPat=ritiro Type=Temperature Temp=-7 JtPattern=None  
 Area=867 LoadPat=temp Type=Temperature Temp=5 JtPattern=None  
 Area=868 LoadPat=ritiro Type=Temperature Temp=-7 JtPattern=None  
 Area=868 LoadPat=temp Type=Temperature Temp=5 JtPattern=None  
 Area=869 LoadPat=ritiro Type=Temperature Temp=-7 JtPattern=None  
 Area=869 LoadPat=temp Type=Temperature Temp=5 JtPattern=None  
 Area=870 LoadPat=ritiro Type=Temperature Temp=-7 JtPattern=None  
 Area=870 LoadPat=temp Type=Temperature Temp=5 JtPattern=None  
 Area=871 LoadPat=ritiro Type=Temperature Temp=-7 JtPattern=None  
 Area=871 LoadPat=temp Type=Temperature Temp=5 JtPattern=None  
 Area=875 LoadPat=ritiro Type=Temperature Temp=-7 JtPattern=None  
 Area=875 LoadPat=temp Type=Temperature Temp=5 JtPattern=None  
 Area=876 LoadPat=ritiro Type=Temperature Temp=-7 JtPattern=None  
 Area=876 LoadPat=temp Type=Temperature Temp=5 JtPattern=None  
 Area=877 LoadPat=ritiro Type=Temperature Temp=-7 JtPattern=None  
 Area=877 LoadPat=temp Type=Temperature Temp=5 JtPattern=None  
 Area=878 LoadPat=ritiro Type=Temperature Temp=-7 JtPattern=None  
 Area=878 LoadPat=temp Type=Temperature Temp=5 JtPattern=None  
 Area=879 LoadPat=ritiro Type=Temperature Temp=-7 JtPattern=None  
 Area=879 LoadPat=temp Type=Temperature Temp=5 JtPattern=None  
 Area=880 LoadPat=ritiro Type=Temperature Temp=-7 JtPattern=None  
 Area=880 LoadPat=temp Type=Temperature Temp=5 JtPattern=None  
 Area=881 LoadPat=ritiro Type=Temperature Temp=-7 JtPattern=None  
 Area=881 LoadPat=temp Type=Temperature Temp=5 JtPattern=None  
 Area=882 LoadPat=ritiro Type=Temperature Temp=-7 JtPattern=None  
 Area=882 LoadPat=temp Type=Temperature Temp=5 JtPattern=None  
 Area=883 LoadPat=ritiro Type=Temperature Temp=-7 JtPattern=None  
 Area=883 LoadPat=temp Type=Temperature Temp=5 JtPattern=None  
 Area=884 LoadPat=ritiro Type=Temperature Temp=-7 JtPattern=None  
 Area=884 LoadPat=temp Type=Temperature Temp=5 JtPattern=None  
 Area=885 LoadPat=ritiro Type=Temperature Temp=-7 JtPattern=None  
 Area=885 LoadPat=temp Type=Temperature Temp=5 JtPattern=None  
 Area=886 LoadPat=ritiro Type=Temperature Temp=-7 JtPattern=None  
 Area=886 LoadPat=temp Type=Temperature Temp=5 JtPattern=None  
 Area=887 LoadPat=ritiro Type=Temperature Temp=-7 JtPattern=None  
 Area=887 LoadPat=temp Type=Temperature Temp=5 JtPattern=None  
 Area=889 LoadPat=ritiro Type=Temperature Temp=-7 JtPattern=None  
 Area=889 LoadPat=temp Type=Temperature Temp=5 JtPattern=None  
 Area=890 LoadPat=ritiro Type=Temperature Temp=-7 JtPattern=None  
 Area=890 LoadPat=temp Type=Temperature Temp=5 JtPattern=None  
 Area=891 LoadPat=ritiro Type=Temperature Temp=-7 JtPattern=None  
 Area=891 LoadPat=temp Type=Temperature Temp=5 JtPattern=None

APPALTATORE: <b>TELESE S.c.a.r.l.</b> Consorzio Telese Società Consortile a Responsabilità Limitata	<b>ITINERARIO NAPOLI – BARI</b> <b>RADDOPPIO TRATTA CANCELLO-BENEVENTO</b> <b>II LOTTO FUNZIONALE FRASSO TELESINO – VITULANO</b> <b>2° SUBLOTTO TELESE – SAN LORENZO</b> <b>PROGETTO ESECUTIVO</b>
PROGETTAZIONE: Mandataria: <b>SYSTRA S.A.</b> Mandante: <b>SWS Engineering S.p.A.</b> <b>SYSTRA-SOTECNI S.p.A.</b>	COMMESSA <b>IF2R</b> LOTTO <b>2.2.E.ZZ</b> CODIFICA <b>CL</b> DOCUMENTO <b>VI.14.0.0.004</b> REV. <b>A</b> FOGLIO <b>253 di 597</b>
<b>PONTI E VIADOTTI – VI14</b> <b>"Struttura ad archi": Tabulato di calcolo – 2 di 2</b>	

Area=892 LoadPat=ritiro Type=Temperature Temp=-7 JtPattern=None  
 Area=892 LoadPat=temp Type=Temperature Temp=5 JtPattern=None  
 Area=893 LoadPat=ritiro Type=Temperature Temp=-7 JtPattern=None  
 Area=893 LoadPat=temp Type=Temperature Temp=5 JtPattern=None  
 Area=894 LoadPat=ritiro Type=Temperature Temp=-7 JtPattern=None  
 Area=894 LoadPat=temp Type=Temperature Temp=5 JtPattern=None  
 Area=895 LoadPat=ritiro Type=Temperature Temp=-7 JtPattern=None  
 Area=895 LoadPat=temp Type=Temperature Temp=5 JtPattern=None  
 Area=896 LoadPat=ritiro Type=Temperature Temp=-7 JtPattern=None  
 Area=896 LoadPat=temp Type=Temperature Temp=5 JtPattern=None  
 Area=897 LoadPat=ritiro Type=Temperature Temp=-7 JtPattern=None  
 Area=897 LoadPat=temp Type=Temperature Temp=5 JtPattern=None  
 Area=898 LoadPat=ritiro Type=Temperature Temp=-7 JtPattern=None  
 Area=898 LoadPat=temp Type=Temperature Temp=5 JtPattern=None  
 Area=899 LoadPat=ritiro Type=Temperature Temp=-7 JtPattern=None  
 Area=899 LoadPat=temp Type=Temperature Temp=5 JtPattern=None  
 Area=900 LoadPat=ritiro Type=Temperature Temp=-7 JtPattern=None  
 Area=900 LoadPat=temp Type=Temperature Temp=5 JtPattern=None  
 Area=901 LoadPat=ritiro Type=Temperature Temp=-7 JtPattern=None  
 Area=901 LoadPat=temp Type=Temperature Temp=5 JtPattern=None  
 Area=902 LoadPat=ritiro Type=Temperature Temp=-7 JtPattern=None  
 Area=902 LoadPat=temp Type=Temperature Temp=5 JtPattern=None  
 Area=903 LoadPat=ritiro Type=Temperature Temp=-7 JtPattern=None  
 Area=903 LoadPat=temp Type=Temperature Temp=5 JtPattern=None  
 Area=904 LoadPat=ritiro Type=Temperature Temp=-7 JtPattern=None  
 Area=904 LoadPat=temp Type=Temperature Temp=5 JtPattern=None  
 Area=905 LoadPat=ritiro Type=Temperature Temp=-7 JtPattern=None  
 Area=905 LoadPat=temp Type=Temperature Temp=5 JtPattern=None  
 Area=906 LoadPat=ritiro Type=Temperature Temp=-7 JtPattern=None  
 Area=906 LoadPat=temp Type=Temperature Temp=5 JtPattern=None  
 Area=910 LoadPat=ritiro Type=Temperature Temp=-7 JtPattern=None  
 Area=910 LoadPat=temp Type=Temperature Temp=5 JtPattern=None  
 Area=911 LoadPat=ritiro Type=Temperature Temp=-7 JtPattern=None  
 Area=911 LoadPat=temp Type=Temperature Temp=5 JtPattern=None  
 Area=912 LoadPat=ritiro Type=Temperature Temp=-7 JtPattern=None  
 Area=912 LoadPat=temp Type=Temperature Temp=5 JtPattern=None  
 Area=913 LoadPat=ritiro Type=Temperature Temp=-7 JtPattern=None  
 Area=913 LoadPat=temp Type=Temperature Temp=5 JtPattern=None  
 Area=914 LoadPat=ritiro Type=Temperature Temp=-7 JtPattern=None  
 Area=914 LoadPat=temp Type=Temperature Temp=5 JtPattern=None  
 Area=915 LoadPat=ritiro Type=Temperature Temp=-7 JtPattern=None  
 Area=915 LoadPat=temp Type=Temperature Temp=5 JtPattern=None  
 Area=916 LoadPat=ritiro Type=Temperature Temp=-7 JtPattern=None  
 Area=916 LoadPat=temp Type=Temperature Temp=5 JtPattern=None  
 Area=917 LoadPat=ritiro Type=Temperature Temp=-7 JtPattern=None  
 Area=917 LoadPat=temp Type=Temperature Temp=5 JtPattern=None  
 Area=918 LoadPat=ritiro Type=Temperature Temp=-7 JtPattern=None  
 Area=918 LoadPat=temp Type=Temperature Temp=5 JtPattern=None  
 Area=919 LoadPat=ritiro Type=Temperature Temp=-7 JtPattern=None  
 Area=919 LoadPat=temp Type=Temperature Temp=5 JtPattern=None

APPALTATORE: <b>TELESE S.c.a.r.l.</b> Consorzio Telese Società Consortile a Responsabilità Limitata	<b>ITINERARIO NAPOLI – BARI</b> <b>RADDOPPIO TRATTA CANCELLO-BENEVENTO</b> <b>II LOTTO FUNZIONALE FRASSO TELESINO – VITULANO</b> <b>2° SUBLOTTO TELESE – SAN LORENZO</b> <b>PROGETTO ESECUTIVO</b>
PROGETTAZIONE: Mandataria: <b>SYSTRA S.A.</b> Mandante: <b>SWS Engineering S.p.A.</b> <b>SYSTRA-SOTECNI S.p.A.</b>	COMMESSA <b>IF2R</b> LOTTO <b>2.2.E.ZZ</b> CODIFICA <b>CL</b> DOCUMENTO <b>VI.14.0.0.004</b> REV. <b>A</b> FOGLIO <b>254 di 597</b>
<b>PONTI E VIADOTTI – VI14</b> <b>"Struttura ad archi": Tabulato di calcolo – 2 di 2</b>	

Area=920 LoadPat=ritiro Type=Temperature Temp=-7 JtPattern=None  
Area=920 LoadPat=temp Type=Temperature Temp=5 JtPattern=None  
Area=921 LoadPat=ritiro Type=Temperature Temp=-7 JtPattern=None  
Area=921 LoadPat=temp Type=Temperature Temp=5 JtPattern=None  
Area=922 LoadPat=ritiro Type=Temperature Temp=-7 JtPattern=None  
Area=922 LoadPat=temp Type=Temperature Temp=5 JtPattern=None  
Area=923 LoadPat=ritiro Type=Temperature Temp=-7 JtPattern=None  
Area=923 LoadPat=temp Type=Temperature Temp=5 JtPattern=None  
Area=927 LoadPat=ritiro Type=Temperature Temp=-7 JtPattern=None  
Area=927 LoadPat=temp Type=Temperature Temp=5 JtPattern=None  
Area=928 LoadPat=ritiro Type=Temperature Temp=-7 JtPattern=None  
Area=928 LoadPat=temp Type=Temperature Temp=5 JtPattern=None  
Area=929 LoadPat=ritiro Type=Temperature Temp=-7 JtPattern=None  
Area=929 LoadPat=temp Type=Temperature Temp=5 JtPattern=None  
Area=930 LoadPat=ritiro Type=Temperature Temp=-7 JtPattern=None  
Area=930 LoadPat=temp Type=Temperature Temp=5 JtPattern=None  
Area=969 LoadPat=ritiro Type=Temperature Temp=-7 JtPattern=None  
Area=969 LoadPat=temp Type=Temperature Temp=5 JtPattern=None  
Area=970 LoadPat=ritiro Type=Temperature Temp=-7 JtPattern=None  
Area=970 LoadPat=temp Type=Temperature Temp=5 JtPattern=None  
Area=971 LoadPat=ritiro Type=Temperature Temp=-7 JtPattern=None  
Area=971 LoadPat=temp Type=Temperature Temp=5 JtPattern=None  
Area=972 LoadPat=ritiro Type=Temperature Temp=-7 JtPattern=None  
Area=972 LoadPat=temp Type=Temperature Temp=5 JtPattern=None  
Area=973 LoadPat=ritiro Type=Temperature Temp=-7 JtPattern=None  
Area=973 LoadPat=temp Type=Temperature Temp=5 JtPattern=None  
Area=974 LoadPat=ritiro Type=Temperature Temp=-7 JtPattern=None  
Area=974 LoadPat=temp Type=Temperature Temp=5 JtPattern=None  
Area=975 LoadPat=ritiro Type=Temperature Temp=-7 JtPattern=None  
Area=975 LoadPat=temp Type=Temperature Temp=5 JtPattern=None  
Area=976 LoadPat=ritiro Type=Temperature Temp=-7 JtPattern=None  
Area=976 LoadPat=temp Type=Temperature Temp=5 JtPattern=None  
Area=977 LoadPat=ritiro Type=Temperature Temp=-7 JtPattern=None  
Area=977 LoadPat=temp Type=Temperature Temp=5 JtPattern=None  
Area=978 LoadPat=ritiro Type=Temperature Temp=-7 JtPattern=None  
Area=978 LoadPat=temp Type=Temperature Temp=5 JtPattern=None  
Area=979 LoadPat=ritiro Type=Temperature Temp=-7 JtPattern=None  
Area=979 LoadPat=temp Type=Temperature Temp=5 JtPattern=None  
Area=983 LoadPat=ritiro Type=Temperature Temp=-7 JtPattern=None  
Area=983 LoadPat=temp Type=Temperature Temp=5 JtPattern=None  
Area=984 LoadPat=ritiro Type=Temperature Temp=-7 JtPattern=None  
Area=984 LoadPat=temp Type=Temperature Temp=5 JtPattern=None  
Area=985 LoadPat=ritiro Type=Temperature Temp=-7 JtPattern=None  
Area=985 LoadPat=temp Type=Temperature Temp=5 JtPattern=None  
Area=986 LoadPat=ritiro Type=Temperature Temp=-7 JtPattern=None  
Area=986 LoadPat=temp Type=Temperature Temp=5 JtPattern=None  
Area=987 LoadPat=ritiro Type=Temperature Temp=-7 JtPattern=None  
Area=987 LoadPat=temp Type=Temperature Temp=5 JtPattern=None  
Area=988 LoadPat=ritiro Type=Temperature Temp=-7 JtPattern=None  
Area=988 LoadPat=temp Type=Temperature Temp=5 JtPattern=None

APPALTATORE: <b>TELESE S.c.a r.l.</b> Consorzio Telese Società Consortile a Responsabilità Limitata	<b>ITINERARIO NAPOLI – BARI</b> <b>RADDOPPIO TRATTA CANCELLO-BENEVENTO</b> <b>II LOTTO FUNZIONALE FRASSO TELESINO – VITULANO</b> <b>2° SUBLOTTO TELESE – SAN LORENZO</b> <b>PROGETTO ESECUTIVO</b>
PROGETTAZIONE: Mandataria: <b>SYSTRA S.A.</b> Mandante: <b>SWS Engineering S.p.A.</b> <b>SYSTRA-SOTECNI S.p.A.</b>	COMMESSA <b>IF2R</b> LOTTO <b>2.2.E.ZZ</b> CODIFICA <b>CL</b> DOCUMENTO <b>VI.14.0.0.004</b> REV. <b>A</b> FOGLIO <b>255 di 597</b>
<b>PONTI E VIADOTTI – VI14</b> <b>"Struttura ad archi": Tabulato di calcolo – 2 di 2</b>	

Area=989 LoadPat=ritiro Type=Temperature Temp=-7 JtPattern=None  
 Area=989 LoadPat=temp Type=Temperature Temp=5 JtPattern=None  
 Area=990 LoadPat=ritiro Type=Temperature Temp=-7 JtPattern=None  
 Area=990 LoadPat=temp Type=Temperature Temp=5 JtPattern=None  
 Area=991 LoadPat=ritiro Type=Temperature Temp=-7 JtPattern=None  
 Area=991 LoadPat=temp Type=Temperature Temp=5 JtPattern=None  
 Area=992 LoadPat=ritiro Type=Temperature Temp=-7 JtPattern=None  
 Area=992 LoadPat=temp Type=Temperature Temp=5 JtPattern=None  
 Area=993 LoadPat=ritiro Type=Temperature Temp=-7 JtPattern=None  
 Area=993 LoadPat=temp Type=Temperature Temp=5 JtPattern=None  
 Area=994 LoadPat=ritiro Type=Temperature Temp=-7 JtPattern=None  
 Area=994 LoadPat=temp Type=Temperature Temp=5 JtPattern=None  
 Area=995 LoadPat=ritiro Type=Temperature Temp=-7 JtPattern=None  
 Area=995 LoadPat=temp Type=Temperature Temp=5 JtPattern=None  
 Area=996 LoadPat=ritiro Type=Temperature Temp=-7 JtPattern=None  
 Area=996 LoadPat=temp Type=Temperature Temp=5 JtPattern=None  
 Area=997 LoadPat=ritiro Type=Temperature Temp=-7 JtPattern=None  
 Area=997 LoadPat=temp Type=Temperature Temp=5 JtPattern=None  
 Area=998 LoadPat=ritiro Type=Temperature Temp=-7 JtPattern=None  
 Area=998 LoadPat=temp Type=Temperature Temp=5 JtPattern=None  
 Area=999 LoadPat=ritiro Type=Temperature Temp=-7 JtPattern=None  
 Area=999 LoadPat=temp Type=Temperature Temp=5 JtPattern=None  
 Area=1000 LoadPat=ritiro Type=Temperature Temp=-7 JtPattern=None  
 Area=1000 LoadPat=temp Type=Temperature Temp=5 JtPattern=None  
 Area=1001 LoadPat=ritiro Type=Temperature Temp=-7 JtPattern=None  
 Area=1001 LoadPat=temp Type=Temperature Temp=5 JtPattern=None  
 Area=1005 LoadPat=ritiro Type=Temperature Temp=-7 JtPattern=None  
 Area=1005 LoadPat=temp Type=Temperature Temp=5 JtPattern=None  
 Area=1006 LoadPat=ritiro Type=Temperature Temp=-7 JtPattern=None  
 Area=1006 LoadPat=temp Type=Temperature Temp=5 JtPattern=None  
 Area=1007 LoadPat=ritiro Type=Temperature Temp=-7 JtPattern=None  
 Area=1007 LoadPat=temp Type=Temperature Temp=5 JtPattern=None  
 Area=1008 LoadPat=ritiro Type=Temperature Temp=-7 JtPattern=None  
 Area=1008 LoadPat=temp Type=Temperature Temp=5 JtPattern=None  
 Area=1010 LoadPat=ritiro Type=Temperature Temp=-7 JtPattern=None  
 Area=1010 LoadPat=temp Type=Temperature Temp=5 JtPattern=None  
 Area=1011 LoadPat=ritiro Type=Temperature Temp=-7 JtPattern=None  
 Area=1011 LoadPat=temp Type=Temperature Temp=5 JtPattern=None  
 Area=1012 LoadPat=ritiro Type=Temperature Temp=-7 JtPattern=None  
 Area=1012 LoadPat=temp Type=Temperature Temp=5 JtPattern=None  
 Area=1013 LoadPat=ritiro Type=Temperature Temp=-7 JtPattern=None  
 Area=1013 LoadPat=temp Type=Temperature Temp=5 JtPattern=None  
 Area=1014 LoadPat=ritiro Type=Temperature Temp=-7 JtPattern=None  
 Area=1014 LoadPat=temp Type=Temperature Temp=5 JtPattern=None  
 Area=1015 LoadPat=ritiro Type=Temperature Temp=-7 JtPattern=None  
 Area=1015 LoadPat=temp Type=Temperature Temp=5 JtPattern=None  
 Area=1016 LoadPat=ritiro Type=Temperature Temp=-7 JtPattern=None  
 Area=1016 LoadPat=temp Type=Temperature Temp=5 JtPattern=None  
 Area=1018 LoadPat=ritiro Type=Temperature Temp=-7 JtPattern=None  
 Area=1018 LoadPat=temp Type=Temperature Temp=5 JtPattern=None

APPALTATORE: <b>TELESE S.c.a.r.l.</b> Consorzio Telese Società Consortile a Responsabilità Limitata	<b>ITINERARIO NAPOLI – BARI</b> <b>RADDOPPIO TRATTA CANCELLO-BENEVENTO</b> <b>II LOTTO FUNZIONALE FRASSO TELESINO – VITULANO</b> <b>2° SUBLOTTO TELESE – SAN LORENZO</b> <b>PROGETTO ESECUTIVO</b>
PROGETTAZIONE: Mandataria: <b>SYSTRA S.A.</b> Mandante: <b>SWS Engineering S.p.A.</b> <b>SYSTRA-SOTECNI S.p.A.</b>	COMMESSA <b>IF2R</b> LOTTO <b>2.2.E.ZZ</b> CODIFICA <b>CL</b> DOCUMENTO <b>VI.14.0.0.004</b> REV. <b>A</b> FOGLIO <b>256 di 597</b>
<b>PONTI E VIADOTTI – VI14</b> <b>"Struttura ad archi": Tabulato di calcolo – 2 di 2</b>	

Area=1019 LoadPat=ritiro Type=Temperature Temp=-7 JtPattern=None  
 Area=1019 LoadPat=temp Type=Temperature Temp=5 JtPattern=None  
 Area=1020 LoadPat=ritiro Type=Temperature Temp=-7 JtPattern=None  
 Area=1020 LoadPat=temp Type=Temperature Temp=5 JtPattern=None  
 Area=1021 LoadPat=ritiro Type=Temperature Temp=-7 JtPattern=None  
 Area=1021 LoadPat=temp Type=Temperature Temp=5 JtPattern=None  
 Area=1022 LoadPat=ritiro Type=Temperature Temp=-7 JtPattern=None  
 Area=1022 LoadPat=temp Type=Temperature Temp=5 JtPattern=None  
 Area=1023 LoadPat=ritiro Type=Temperature Temp=-7 JtPattern=None  
 Area=1023 LoadPat=temp Type=Temperature Temp=5 JtPattern=None  
 Area=1024 LoadPat=ritiro Type=Temperature Temp=-7 JtPattern=None  
 Area=1024 LoadPat=temp Type=Temperature Temp=5 JtPattern=None  
 Area=1049 LoadPat=ritiro Type=Temperature Temp=-7 JtPattern=None  
 Area=1049 LoadPat=temp Type=Temperature Temp=5 JtPattern=None  
 Area=1050 LoadPat=ritiro Type=Temperature Temp=-7 JtPattern=None  
 Area=1050 LoadPat=temp Type=Temperature Temp=5 JtPattern=None  
 Area=1517 LoadPat=temp Type=Temperature Temp=5 JtPattern=None  
 Area=1519 LoadPat=temp Type=Temperature Temp=5 JtPattern=None  
 Area=1522 LoadPat=temp Type=Temperature Temp=5 JtPattern=None  
 Area=1523 LoadPat=temp Type=Temperature Temp=5 JtPattern=None  
 Area=1529 LoadPat=temp Type=Temperature Temp=5 JtPattern=None  
 Area=1530 LoadPat=temp Type=Temperature Temp=5 JtPattern=None  
 Area=1531 LoadPat=temp Type=Temperature Temp=5 JtPattern=None  
 Area=1532 LoadPat=temp Type=Temperature Temp=5 JtPattern=None  
 Area=1533 LoadPat=temp Type=Temperature Temp=5 JtPattern=None  
 Area=1534 LoadPat=temp Type=Temperature Temp=5 JtPattern=None  
 Area=1535 LoadPat=temp Type=Temperature Temp=5 JtPattern=None  
 Area=1536 LoadPat=temp Type=Temperature Temp=5 JtPattern=None  
 Area=1537 LoadPat=temp Type=Temperature Temp=5 JtPattern=None  
 Area=1538 LoadPat=temp Type=Temperature Temp=5 JtPattern=None  
 Area=1540 LoadPat=temp Type=Temperature Temp=5 JtPattern=None  
 Area=1541 LoadPat=temp Type=Temperature Temp=5 JtPattern=None  
 Area=1542 LoadPat=temp Type=Temperature Temp=5 JtPattern=None  
 Area=1543 LoadPat=temp Type=Temperature Temp=5 JtPattern=None  
 Area=1544 LoadPat=temp Type=Temperature Temp=5 JtPattern=None  
 Area=1545 LoadPat=temp Type=Temperature Temp=5 JtPattern=None  
 Area=1546 LoadPat=temp Type=Temperature Temp=5 JtPattern=None  
 Area=1547 LoadPat=temp Type=Temperature Temp=5 JtPattern=None  
 Area=1548 LoadPat=temp Type=Temperature Temp=5 JtPattern=None  
 Area=1549 LoadPat=temp Type=Temperature Temp=5 JtPattern=None  
 Area=1550 LoadPat=temp Type=Temperature Temp=5 JtPattern=None  
 Area=1551 LoadPat=temp Type=Temperature Temp=5 JtPattern=None  
 Area=1552 LoadPat=temp Type=Temperature Temp=5 JtPattern=None  
 Area=1553 LoadPat=temp Type=Temperature Temp=5 JtPattern=None  
 Area=1554 LoadPat=temp Type=Temperature Temp=5 JtPattern=None  
 Area=1555 LoadPat=temp Type=Temperature Temp=5 JtPattern=None  
 Area=1556 LoadPat=temp Type=Temperature Temp=5 JtPattern=None  
 Area=1558 LoadPat=temp Type=Temperature Temp=5 JtPattern=None  
 Area=1561 LoadPat=temp Type=Temperature Temp=5 JtPattern=None  
 Area=1562 LoadPat=temp Type=Temperature Temp=5 JtPattern=None



APPALTATORE: <b>TELESE S.c.a.r.l.</b> <small>Consorzio Telese Società Consortile a Responsabilità Limitata</small>	<b>ITINERARIO NAPOLI – BARI</b> <b>RADDOPPIO TRATTA CANCELLO-BENEVENTO</b> <b>II LOTTO FUNZIONALE FRASSO TELESINO – VITULANO</b> <b>2° SUBLOTTO TELESE – SAN LORENZO</b> <b>PROGETTO ESECUTIVO</b>					
PROGETTAZIONE: <u>Mandatario:</u> <u>Mandante:</u> <b>SYSTRA S.A.</b> <b>SWS Engineering S.p.A.</b> <b>SYSTRA-SOTECNI S.p.A.</b>						
<b>PONTI E VIADOTTI – VI14</b> <b>"Struttura ad archi": Tabulato di calcolo – 2 di 2</b>	COMMESSA <b>IF2R</b>	LOTTO <b>2.2.E.ZZ</b>	CODIFICA <b>CL</b>	DOCUMENTO <b>VI.14.0.0.004</b>	REV. <b>A</b>	FOGLIO <b>257 di 597</b>

Area=1563 LoadPat=temp Type=Temperature Temp=5 JtPattern=None  
 Area=1564 LoadPat=temp Type=Temperature Temp=5 JtPattern=None  
 Area=1565 LoadPat=temp Type=Temperature Temp=5 JtPattern=None  
 Area=1566 LoadPat=temp Type=Temperature Temp=5 JtPattern=None  
 Area=1567 LoadPat=temp Type=Temperature Temp=5 JtPattern=None  
 Area=1568 LoadPat=temp Type=Temperature Temp=5 JtPattern=None  
 Area=1569 LoadPat=temp Type=Temperature Temp=5 JtPattern=None  
 Area=1570 LoadPat=temp Type=Temperature Temp=5 JtPattern=None  
 Area=1571 LoadPat=temp Type=Temperature Temp=5 JtPattern=None  
 Area=1572 LoadPat=temp Type=Temperature Temp=5 JtPattern=None  
 Area=1573 LoadPat=temp Type=Temperature Temp=5 JtPattern=None  
 Area=1574 LoadPat=temp Type=Temperature Temp=5 JtPattern=None  
 Area=1575 LoadPat=temp Type=Temperature Temp=5 JtPattern=None  
 Area=1576 LoadPat=temp Type=Temperature Temp=5 JtPattern=None  
 Area=1577 LoadPat=temp Type=Temperature Temp=5 JtPattern=None  
 Area=1578 LoadPat=temp Type=Temperature Temp=5 JtPattern=None  
 Area=1579 LoadPat=temp Type=Temperature Temp=5 JtPattern=None  
 Area=1580 LoadPat=temp Type=Temperature Temp=5 JtPattern=None  
 Area=1581 LoadPat=temp Type=Temperature Temp=5 JtPattern=None  
 Area=1582 LoadPat=temp Type=Temperature Temp=5 JtPattern=None  
 Area=1583 LoadPat=temp Type=Temperature Temp=5 JtPattern=None  
 Area=1584 LoadPat=temp Type=Temperature Temp=5 JtPattern=None  
 Area=1589 LoadPat=temp Type=Temperature Temp=5 JtPattern=None  
 Area=1590 LoadPat=temp Type=Temperature Temp=5 JtPattern=None  
 Area=1591 LoadPat=temp Type=Temperature Temp=5 JtPattern=None  
 Area=1592 LoadPat=temp Type=Temperature Temp=5 JtPattern=None  
 Area=1593 LoadPat=temp Type=Temperature Temp=5 JtPattern=None  
 Area=1594 LoadPat=temp Type=Temperature Temp=5 JtPattern=None  
 Area=1599 LoadPat=temp Type=Temperature Temp=5 JtPattern=None  
 Area=1600 LoadPat=temp Type=Temperature Temp=5 JtPattern=None  
 Area=1601 LoadPat=temp Type=Temperature Temp=5 JtPattern=None  
 Area=1602 LoadPat=temp Type=Temperature Temp=5 JtPattern=None  
 Area=1603 LoadPat=temp Type=Temperature Temp=5 JtPattern=None  
 Area=1604 LoadPat=temp Type=Temperature Temp=5 JtPattern=None  
 Area=1605 LoadPat=temp Type=Temperature Temp=5 JtPattern=None  
 Area=1606 LoadPat=temp Type=Temperature Temp=5 JtPattern=None  
 Area=1607 LoadPat=temp Type=Temperature Temp=5 JtPattern=None  
 Area=1608 LoadPat=temp Type=Temperature Temp=5 JtPattern=None  
 Area=1609 LoadPat=temp Type=Temperature Temp=5 JtPattern=None  
 Area=1610 LoadPat=temp Type=Temperature Temp=5 JtPattern=None  
 Area=1611 LoadPat=temp Type=Temperature Temp=5 JtPattern=None  
 Area=1612 LoadPat=temp Type=Temperature Temp=5 JtPattern=None  
 Area=1613 LoadPat=temp Type=Temperature Temp=5 JtPattern=None  
 Area=1614 LoadPat=temp Type=Temperature Temp=5 JtPattern=None  
 Area=1615 LoadPat=temp Type=Temperature Temp=5 JtPattern=None  
 Area=1616 LoadPat=temp Type=Temperature Temp=5 JtPattern=None  
 Area=1630 LoadPat=temp Type=Temperature Temp=5 JtPattern=None  
 Area=1631 LoadPat=temp Type=Temperature Temp=5 JtPattern=None  
 Area=1634 LoadPat=temp Type=Temperature Temp=5 JtPattern=None  
 Area=1635 LoadPat=temp Type=Temperature Temp=5 JtPattern=None

APPALTATORE: <b>TELESE S.c.a.r.l.</b> Consorzio Telese Società Consortile a Responsabilità Limitata	<b>ITINERARIO NAPOLI – BARI</b> <b>RADDOPPIO TRATTA CANCELLO-BENEVENTO</b> <b>II LOTTO FUNZIONALE FRASSO TELESINO – VITULANO</b> <b>2° SUBLOTTO TELESE – SAN LORENZO</b> <b>PROGETTO ESECUTIVO</b>						
PROGETTAZIONE: Mandataria: <b>SYSTRA S.A.</b> Mandante: <b>SWS Engineering S.p.A.</b> <b>SYSTRA-SOTECNI S.p.A.</b>	<table border="1"> <tr> <td data-bbox="758 324 901 376">           COMMESSA  <b>IF2R</b> </td> <td data-bbox="901 324 1013 376">           LOTTO  <b>2.2.E.ZZ</b> </td> <td data-bbox="1013 324 1125 376">           CODIFICA  <b>CL</b> </td> <td data-bbox="1125 324 1268 376">           DOCUMENTO  <b>VI.14.0.0.004</b> </td> <td data-bbox="1268 324 1364 376">           REV.  <b>A</b> </td> <td data-bbox="1364 324 1497 376">           FOGLIO  <b>258 di 597</b> </td> </tr> </table>	COMMESSA <b>IF2R</b>	LOTTO <b>2.2.E.ZZ</b>	CODIFICA <b>CL</b>	DOCUMENTO <b>VI.14.0.0.004</b>	REV. <b>A</b>	FOGLIO <b>258 di 597</b>
COMMESSA <b>IF2R</b>	LOTTO <b>2.2.E.ZZ</b>	CODIFICA <b>CL</b>	DOCUMENTO <b>VI.14.0.0.004</b>	REV. <b>A</b>	FOGLIO <b>258 di 597</b>		
<b>PONTI E VIADOTTI – VI14</b> <b>"Struttura ad archi": Tabulato di calcolo – 2 di 2</b>							

Area=1636 LoadPat=temp Type=Temperature Temp=5 JtPattern=None  
 Area=1637 LoadPat=temp Type=Temperature Temp=5 JtPattern=None  
 Area=1638 LoadPat=temp Type=Temperature Temp=5 JtPattern=None  
 Area=1640 LoadPat=temp Type=Temperature Temp=5 JtPattern=None  
 Area=1642 LoadPat=temp Type=Temperature Temp=5 JtPattern=None  
 Area=1644 LoadPat=temp Type=Temperature Temp=5 JtPattern=None  
 Area=1645 LoadPat=temp Type=Temperature Temp=5 JtPattern=None  
 Area=1646 LoadPat=temp Type=Temperature Temp=5 JtPattern=None  
 Area=1647 LoadPat=temp Type=Temperature Temp=5 JtPattern=None  
 Area=1648 LoadPat=temp Type=Temperature Temp=5 JtPattern=None  
 Area=1649 LoadPat=temp Type=Temperature Temp=5 JtPattern=None  
 Area=1650 LoadPat=temp Type=Temperature Temp=5 JtPattern=None  
 Area=1651 LoadPat=temp Type=Temperature Temp=5 JtPattern=None  
 Area=1652 LoadPat=temp Type=Temperature Temp=5 JtPattern=None  
 Area=1653 LoadPat=temp Type=Temperature Temp=5 JtPattern=None  
 Area=1654 LoadPat=temp Type=Temperature Temp=5 JtPattern=None  
 Area=1655 LoadPat=temp Type=Temperature Temp=5 JtPattern=None  
 Area=1656 LoadPat=temp Type=Temperature Temp=5 JtPattern=None  
 Area=1657 LoadPat=temp Type=Temperature Temp=5 JtPattern=None  
 Area=1658 LoadPat=temp Type=Temperature Temp=5 JtPattern=None  
 Area=1673 LoadPat=temp Type=Temperature Temp=5 JtPattern=None  
 Area=1675 LoadPat=temp Type=Temperature Temp=5 JtPattern=None  
 Area=1677 LoadPat=temp Type=Temperature Temp=5 JtPattern=None  
 Area=1678 LoadPat=temp Type=Temperature Temp=5 JtPattern=None  
 Area=1679 LoadPat=temp Type=Temperature Temp=5 JtPattern=None  
 Area=1680 LoadPat=temp Type=Temperature Temp=5 JtPattern=None  
 Area=1681 LoadPat=temp Type=Temperature Temp=5 JtPattern=None  
 Area=1682 LoadPat=temp Type=Temperature Temp=5 JtPattern=None  
 Area=1683 LoadPat=temp Type=Temperature Temp=5 JtPattern=None  
 Area=1684 LoadPat=temp Type=Temperature Temp=5 JtPattern=None  
 Area=1685 LoadPat=temp Type=Temperature Temp=5 JtPattern=None  
 Area=1686 LoadPat=temp Type=Temperature Temp=5 JtPattern=None  
 Area=1687 LoadPat=temp Type=Temperature Temp=5 JtPattern=None  
 Area=1688 LoadPat=temp Type=Temperature Temp=5 JtPattern=None  
 Area=1689 LoadPat=temp Type=Temperature Temp=5 JtPattern=None  
 Area=1690 LoadPat=temp Type=Temperature Temp=5 JtPattern=None  
 Area=1691 LoadPat=temp Type=Temperature Temp=5 JtPattern=None  
 Area=1692 LoadPat=temp Type=Temperature Temp=5 JtPattern=None  
 Area=1693 LoadPat=temp Type=Temperature Temp=5 JtPattern=None  
 Area=1694 LoadPat=temp Type=Temperature Temp=5 JtPattern=None  
 Area=1695 LoadPat=temp Type=Temperature Temp=5 JtPattern=None  
 Area=1696 LoadPat=temp Type=Temperature Temp=5 JtPattern=None  
 Area=1697 LoadPat=temp Type=Temperature Temp=5 JtPattern=None  
 Area=1698 LoadPat=temp Type=Temperature Temp=5 JtPattern=None  
 Area=1699 LoadPat=temp Type=Temperature Temp=5 JtPattern=None  
 Area=1700 LoadPat=temp Type=Temperature Temp=5 JtPattern=None  
 Area=1701 LoadPat=temp Type=Temperature Temp=5 JtPattern=None  
 Area=1702 LoadPat=temp Type=Temperature Temp=5 JtPattern=None  
 Area=1703 LoadPat=temp Type=Temperature Temp=5 JtPattern=None  
 Area=1704 LoadPat=temp Type=Temperature Temp=5 JtPattern=None

APPALDATORE: <b>TELESE S.c.a.r.l.</b> Consorzio Telese Società Consortile a Responsabilità Limitata	<b>ITINERARIO NAPOLI – BARI</b> <b>RADDOPPIO TRATTA CANCELLO-BENEVENTO</b> <b>II LOTTO FUNZIONALE FRASSO TELESINO – VITULANO</b> <b>2° SUBLOTTO TELESE – SAN LORENZO</b> <b>PROGETTO ESECUTIVO</b>						
PROGETTAZIONE: Mandataria: <b>SYSTRA S.A.</b> Mandante: <b>SWS Engineering S.p.A.</b> <b>SYSTRA-SOTECNI S.p.A.</b>	<table border="1"> <tr> <td data-bbox="766 331 901 369">COMMESSA IF2R</td> <td data-bbox="901 331 1013 369">LOTTO 2.2.E.ZZ</td> <td data-bbox="1013 331 1125 369">CODIFICA CL</td> <td data-bbox="1125 331 1284 369">DOCUMENTO VI.14.0.0.004</td> <td data-bbox="1284 331 1364 369">REV. A</td> <td data-bbox="1364 331 1479 369">FOGLIO 259 di 597</td> </tr> </table>	COMMESSA IF2R	LOTTO 2.2.E.ZZ	CODIFICA CL	DOCUMENTO VI.14.0.0.004	REV. A	FOGLIO 259 di 597
COMMESSA IF2R	LOTTO 2.2.E.ZZ	CODIFICA CL	DOCUMENTO VI.14.0.0.004	REV. A	FOGLIO 259 di 597		
<b>PONTI E VIADOTTI – VI14</b> <b>"Struttura ad archi": Tabulato di calcolo – 2 di 2</b>							

Area=1705 LoadPat=temp Type=Temperature Temp=5 JtPattern=None  
 Area=1706 LoadPat=temp Type=Temperature Temp=5 JtPattern=None  
 Area=1708 LoadPat=temp Type=Temperature Temp=5 JtPattern=None  
 Area=1709 LoadPat=temp Type=Temperature Temp=5 JtPattern=None  
 Area=1710 LoadPat=temp Type=Temperature Temp=5 JtPattern=None  
 Area=1711 LoadPat=temp Type=Temperature Temp=5 JtPattern=None  
 Area=1712 LoadPat=temp Type=Temperature Temp=5 JtPattern=None  
 Area=1713 LoadPat=temp Type=Temperature Temp=5 JtPattern=None  
 Area=1714 LoadPat=temp Type=Temperature Temp=5 JtPattern=None  
 Area=1715 LoadPat=temp Type=Temperature Temp=5 JtPattern=None  
 Area=1716 LoadPat=temp Type=Temperature Temp=5 JtPattern=None  
 Area=1717 LoadPat=temp Type=Temperature Temp=5 JtPattern=None  
 Area=1718 LoadPat=temp Type=Temperature Temp=5 JtPattern=None  
 Area=1719 LoadPat=temp Type=Temperature Temp=5 JtPattern=None  
 Area=1720 LoadPat=temp Type=Temperature Temp=5 JtPattern=None  
 Area=1721 LoadPat=temp Type=Temperature Temp=5 JtPattern=None  
 Area=1722 LoadPat=temp Type=Temperature Temp=5 JtPattern=None  
 Area=1723 LoadPat=temp Type=Temperature Temp=5 JtPattern=None  
 Area=1724 LoadPat=temp Type=Temperature Temp=5 JtPattern=None  
 Area=1725 LoadPat=temp Type=Temperature Temp=5 JtPattern=None  
 Area=1726 LoadPat=temp Type=Temperature Temp=5 JtPattern=None  
 Area=1727 LoadPat=temp Type=Temperature Temp=5 JtPattern=None  
 Area=1728 LoadPat=temp Type=Temperature Temp=5 JtPattern=None  
 Area=1729 LoadPat=temp Type=Temperature Temp=5 JtPattern=None  
 Area=1730 LoadPat=temp Type=Temperature Temp=5 JtPattern=None  
 Area=1731 LoadPat=temp Type=Temperature Temp=5 JtPattern=None  
 Area=1732 LoadPat=temp Type=Temperature Temp=5 JtPattern=None  
 Area=1733 LoadPat=temp Type=Temperature Temp=5 JtPattern=None  
 Area=1734 LoadPat=temp Type=Temperature Temp=5 JtPattern=None  
 Area=1736 LoadPat=temp Type=Temperature Temp=5 JtPattern=None  
 Area=1737 LoadPat=temp Type=Temperature Temp=5 JtPattern=None  
 Area=1738 LoadPat=temp Type=Temperature Temp=5 JtPattern=None  
 Area=1739 LoadPat=temp Type=Temperature Temp=5 JtPattern=None  
 Area=1740 LoadPat=temp Type=Temperature Temp=5 JtPattern=None  
 Area=1741 LoadPat=temp Type=Temperature Temp=5 JtPattern=None  
 Area=1742 LoadPat=temp Type=Temperature Temp=5 JtPattern=None  
 Area=1743 LoadPat=temp Type=Temperature Temp=5 JtPattern=None  
 Area=1744 LoadPat=temp Type=Temperature Temp=5 JtPattern=None  
 Area=1745 LoadPat=temp Type=Temperature Temp=5 JtPattern=None  
 Area=1746 LoadPat=temp Type=Temperature Temp=5 JtPattern=None  
 Area=1747 LoadPat=temp Type=Temperature Temp=5 JtPattern=None  
 Area=1748 LoadPat=temp Type=Temperature Temp=5 JtPattern=None  
 Area=1749 LoadPat=temp Type=Temperature Temp=5 JtPattern=None  
 Area=1750 LoadPat=temp Type=Temperature Temp=5 JtPattern=None  
 Area=1751 LoadPat=temp Type=Temperature Temp=5 JtPattern=None  
 Area=1752 LoadPat=temp Type=Temperature Temp=5 JtPattern=None  
 Area=1753 LoadPat=temp Type=Temperature Temp=5 JtPattern=None  
 Area=1754 LoadPat=temp Type=Temperature Temp=5 JtPattern=None  
 Area=1755 LoadPat=temp Type=Temperature Temp=5 JtPattern=None  
 Area=1756 LoadPat=temp Type=Temperature Temp=5 JtPattern=None

APPALTATORE: <b>TELESE</b> S.c.a.r.l. <small>Consorzio Telese Società Consortile a Responsabilità Limitata</small>	<b>ITINERARIO NAPOLI – BARI</b> <b>RADDOPPIO TRATTA CANCELLO-BENEVENTO</b> <b>II LOTTO FUNZIONALE FRASSO TELESINO – VITULANO</b> <b>2° SUBLOTTO TELESE – SAN LORENZO</b> <b>PROGETTO ESECUTIVO</b>					
PROGETTAZIONE: <u>Mandatario:</u> <b>SYSTRA S.A.</b> <u>Mandante:</u> <b>SWS Engineering S.p.A.</b> <b>SYSTRA-SOTECNI S.p.A.</b>						
<b>PONTI E VIADOTTI – VI14</b> <b>"Struttura ad archi": Tabulato di calcolo – 2 di 2</b>	COMMESSA <b>IF2R</b>	LOTTO <b>2.2.E.ZZ</b>	CODIFICA <b>CL</b>	DOCUMENTO <b>VI.14.0.0.004</b>	REV. <b>A</b>	FOGLIO <b>260 di 597</b>

Area=1757 LoadPat=temp Type=Temperature Temp=5 JtPattern=None  
 Area=1758 LoadPat=temp Type=Temperature Temp=5 JtPattern=None  
 Area=1759 LoadPat=temp Type=Temperature Temp=5 JtPattern=None  
 Area=1760 LoadPat=temp Type=Temperature Temp=5 JtPattern=None  
 Area=1761 LoadPat=temp Type=Temperature Temp=5 JtPattern=None  
 Area=1762 LoadPat=temp Type=Temperature Temp=5 JtPattern=None  
 Area=1763 LoadPat=temp Type=Temperature Temp=5 JtPattern=None  
 Area=1764 LoadPat=temp Type=Temperature Temp=5 JtPattern=None  
 Area=1765 LoadPat=temp Type=Temperature Temp=5 JtPattern=None  
 Area=1766 LoadPat=temp Type=Temperature Temp=5 JtPattern=None  
 Area=1767 LoadPat=temp Type=Temperature Temp=5 JtPattern=None  
 Area=1768 LoadPat=temp Type=Temperature Temp=5 JtPattern=None  
 Area=1769 LoadPat=temp Type=Temperature Temp=5 JtPattern=None  
 Area=1770 LoadPat=temp Type=Temperature Temp=5 JtPattern=None  
 Area=1771 LoadPat=temp Type=Temperature Temp=5 JtPattern=None  
 Area=1772 LoadPat=temp Type=Temperature Temp=5 JtPattern=None  
 Area=1773 LoadPat=temp Type=Temperature Temp=5 JtPattern=None  
 Area=1774 LoadPat=temp Type=Temperature Temp=5 JtPattern=None  
 Area=1775 LoadPat=temp Type=Temperature Temp=5 JtPattern=None  
 Area=1776 LoadPat=temp Type=Temperature Temp=5 JtPattern=None  
 Area=1777 LoadPat=temp Type=Temperature Temp=5 JtPattern=None  
 Area=1778 LoadPat=temp Type=Temperature Temp=5 JtPattern=None  
 Area=1779 LoadPat=temp Type=Temperature Temp=5 JtPattern=None  
 Area=1780 LoadPat=temp Type=Temperature Temp=5 JtPattern=None  
 Area=1781 LoadPat=temp Type=Temperature Temp=5 JtPattern=None  
 Area=1782 LoadPat=temp Type=Temperature Temp=5 JtPattern=None  
 Area=1783 LoadPat=temp Type=Temperature Temp=5 JtPattern=None  
 Area=1784 LoadPat=temp Type=Temperature Temp=5 JtPattern=None  
 Area=1785 LoadPat=temp Type=Temperature Temp=5 JtPattern=None  
 Area=1786 LoadPat=temp Type=Temperature Temp=5 JtPattern=None  
 Area=1787 LoadPat=temp Type=Temperature Temp=5 JtPattern=None  
 Area=1788 LoadPat=temp Type=Temperature Temp=5 JtPattern=None  
 Area=1789 LoadPat=temp Type=Temperature Temp=5 JtPattern=None  
 Area=1790 LoadPat=temp Type=Temperature Temp=5 JtPattern=None  
 Area=1791 LoadPat=temp Type=Temperature Temp=5 JtPattern=None  
 Area=1792 LoadPat=temp Type=Temperature Temp=5 JtPattern=None  
 Area=1793 LoadPat=temp Type=Temperature Temp=5 JtPattern=None  
 Area=1794 LoadPat=temp Type=Temperature Temp=5 JtPattern=None  
 Area=1795 LoadPat=temp Type=Temperature Temp=5 JtPattern=None  
 Area=1796 LoadPat=temp Type=Temperature Temp=5 JtPattern=None  
 Area=1797 LoadPat=temp Type=Temperature Temp=5 JtPattern=None  
 Area=1798 LoadPat=temp Type=Temperature Temp=5 JtPattern=None  
 Area=1799 LoadPat=temp Type=Temperature Temp=5 JtPattern=None  
 Area=1800 LoadPat=temp Type=Temperature Temp=5 JtPattern=None  
 Area=1801 LoadPat=temp Type=Temperature Temp=5 JtPattern=None  
 Area=1802 LoadPat=temp Type=Temperature Temp=5 JtPattern=None  
 Area=1803 LoadPat=temp Type=Temperature Temp=5 JtPattern=None  
 Area=1804 LoadPat=temp Type=Temperature Temp=5 JtPattern=None  
 Area=1805 LoadPat=temp Type=Temperature Temp=5 JtPattern=None  
 Area=1806 LoadPat=temp Type=Temperature Temp=5 JtPattern=None

APPALDATORE: <b>TELESE S.c.a.r.l.</b> Consorzio Telese Società Consortile a Responsabilità Limitata	<b>ITINERARIO NAPOLI – BARI</b> <b>RADDOPPIO TRATTA CANCELLO-BENEVENTO</b> <b>II LOTTO FUNZIONALE FRASSO TELESINO – VITULANO</b> <b>2° SUBLOTTO TELESE – SAN LORENZO</b> <b>PROGETTO ESECUTIVO</b>						
PROGETTAZIONE: Mandataria: <b>SYSTRA S.A.</b> Mandante: <b>SWS Engineering S.p.A.</b> <b>SYSTRA-SOTECNI S.p.A.</b>	<table border="1"> <tr> <td data-bbox="758 324 901 376">           COMMESSA  <b>IF2R</b> </td> <td data-bbox="901 324 1013 376">           LOTTO  <b>2.2.E.ZZ</b> </td> <td data-bbox="1013 324 1125 376">           CODIFICA  <b>CL</b> </td> <td data-bbox="1125 324 1284 376">           DOCUMENTO  <b>VI.14.0.0.004</b> </td> <td data-bbox="1284 324 1364 376">           REV.  <b>A</b> </td> <td data-bbox="1364 324 1497 376">           FOGLIO  <b>261 di 597</b> </td> </tr> </table>	COMMESSA <b>IF2R</b>	LOTTO <b>2.2.E.ZZ</b>	CODIFICA <b>CL</b>	DOCUMENTO <b>VI.14.0.0.004</b>	REV. <b>A</b>	FOGLIO <b>261 di 597</b>
COMMESSA <b>IF2R</b>	LOTTO <b>2.2.E.ZZ</b>	CODIFICA <b>CL</b>	DOCUMENTO <b>VI.14.0.0.004</b>	REV. <b>A</b>	FOGLIO <b>261 di 597</b>		
<b>PONTI E VIADOTTI – VI14</b> <b>"Struttura ad archi": Tabulato di calcolo – 2 di 2</b>							

Area=1807 LoadPat=temp Type=Temperature Temp=5 JtPattern=None  
 Area=1808 LoadPat=temp Type=Temperature Temp=5 JtPattern=None  
 Area=1809 LoadPat=temp Type=Temperature Temp=5 JtPattern=None  
 Area=1810 LoadPat=temp Type=Temperature Temp=5 JtPattern=None  
 Area=1811 LoadPat=temp Type=Temperature Temp=5 JtPattern=None  
 Area=1812 LoadPat=temp Type=Temperature Temp=5 JtPattern=None  
 Area=1813 LoadPat=temp Type=Temperature Temp=5 JtPattern=None  
 Area=1814 LoadPat=temp Type=Temperature Temp=5 JtPattern=None  
 Area=1815 LoadPat=temp Type=Temperature Temp=5 JtPattern=None  
 Area=1816 LoadPat=temp Type=Temperature Temp=5 JtPattern=None  
 Area=1817 LoadPat=temp Type=Temperature Temp=5 JtPattern=None  
 Area=1818 LoadPat=temp Type=Temperature Temp=5 JtPattern=None  
 Area=1819 LoadPat=temp Type=Temperature Temp=5 JtPattern=None  
 Area=1820 LoadPat=temp Type=Temperature Temp=5 JtPattern=None  
 Area=1821 LoadPat=temp Type=Temperature Temp=5 JtPattern=None  
 Area=1822 LoadPat=temp Type=Temperature Temp=5 JtPattern=None  
 Area=1823 LoadPat=temp Type=Temperature Temp=5 JtPattern=None  
 Area=1824 LoadPat=temp Type=Temperature Temp=5 JtPattern=None  
 Area=1825 LoadPat=temp Type=Temperature Temp=5 JtPattern=None  
 Area=1826 LoadPat=temp Type=Temperature Temp=5 JtPattern=None  
 Area=1827 LoadPat=temp Type=Temperature Temp=5 JtPattern=None  
 Area=1828 LoadPat=temp Type=Temperature Temp=5 JtPattern=None  
 Area=1829 LoadPat=temp Type=Temperature Temp=5 JtPattern=None  
 Area=1830 LoadPat=temp Type=Temperature Temp=5 JtPattern=None  
 Area=1831 LoadPat=temp Type=Temperature Temp=5 JtPattern=None  
 Area=1832 LoadPat=temp Type=Temperature Temp=5 JtPattern=None  
 Area=1833 LoadPat=temp Type=Temperature Temp=5 JtPattern=None  
 Area=1834 LoadPat=temp Type=Temperature Temp=5 JtPattern=None  
 Area=1835 LoadPat=temp Type=Temperature Temp=5 JtPattern=None  
 Area=1836 LoadPat=temp Type=Temperature Temp=5 JtPattern=None  
 Area=1837 LoadPat=temp Type=Temperature Temp=5 JtPattern=None  
 Area=1838 LoadPat=temp Type=Temperature Temp=5 JtPattern=None  
 Area=1839 LoadPat=temp Type=Temperature Temp=5 JtPattern=None  
 Area=1840 LoadPat=temp Type=Temperature Temp=5 JtPattern=None  
 Area=1841 LoadPat=temp Type=Temperature Temp=5 JtPattern=None  
 Area=1842 LoadPat=temp Type=Temperature Temp=5 JtPattern=None  
 Area=1843 LoadPat=temp Type=Temperature Temp=5 JtPattern=None  
 Area=1844 LoadPat=temp Type=Temperature Temp=5 JtPattern=None  
 Area=1845 LoadPat=temp Type=Temperature Temp=5 JtPattern=None  
 Area=1846 LoadPat=temp Type=Temperature Temp=5 JtPattern=None  
 Area=1847 LoadPat=temp Type=Temperature Temp=5 JtPattern=None  
 Area=1848 LoadPat=temp Type=Temperature Temp=5 JtPattern=None  
 Area=1849 LoadPat=temp Type=Temperature Temp=5 JtPattern=None  
 Area=1850 LoadPat=temp Type=Temperature Temp=5 JtPattern=None  
 Area=1851 LoadPat=temp Type=Temperature Temp=5 JtPattern=None  
 Area=1852 LoadPat=temp Type=Temperature Temp=5 JtPattern=None  
 Area=1853 LoadPat=temp Type=Temperature Temp=5 JtPattern=None  
 Area=1854 LoadPat=temp Type=Temperature Temp=5 JtPattern=None  
 Area=1855 LoadPat=temp Type=Temperature Temp=5 JtPattern=None  
 Area=1856 LoadPat=temp Type=Temperature Temp=5 JtPattern=None

APPALTATORE: <b>TELESE S.c.a.r.l.</b> Consorzio Telese Società Consortile a Responsabilità Limitata	<b>ITINERARIO NAPOLI – BARI</b> <b>RADDOPPIO TRATTA CANCELLO-BENEVENTO</b> <b>II LOTTO FUNZIONALE FRASSO TELESINO – VITULANO</b> <b>2° SUBLOTTO TELESE – SAN LORENZO</b> <b>PROGETTO ESECUTIVO</b>
PROGETTAZIONE: Mandataria: <b>SYSTRA S.A.</b> Mandante: <b>SWS Engineering S.p.A.</b> <b>SYSTRA-SOTECNI S.p.A.</b>	COMMESSA <b>IF2R</b> LOTTO <b>2.2.E.ZZ</b> CODIFICA <b>CL</b> DOCUMENTO <b>VI.14.0.0.004</b> REV. <b>A</b> FOGLIO <b>262 di 597</b>
<b>PONTI E VIADOTTI – VI14</b> <b>"Struttura ad archi": Tabulato di calcolo – 2 di 2</b>	

Area=1857 LoadPat=temp Type=Temperature Temp=5 JtPattern=None  
 Area=1858 LoadPat=temp Type=Temperature Temp=5 JtPattern=None  
 Area=1859 LoadPat=temp Type=Temperature Temp=5 JtPattern=None  
 Area=1860 LoadPat=temp Type=Temperature Temp=5 JtPattern=None  
 Area=1861 LoadPat=temp Type=Temperature Temp=5 JtPattern=None  
 Area=1862 LoadPat=temp Type=Temperature Temp=5 JtPattern=None  
 Area=1863 LoadPat=temp Type=Temperature Temp=5 JtPattern=None  
 Area=1864 LoadPat=temp Type=Temperature Temp=5 JtPattern=None  
 Area=1865 LoadPat=temp Type=Temperature Temp=5 JtPattern=None  
 Area=1866 LoadPat=temp Type=Temperature Temp=5 JtPattern=None  
 Area=1867 LoadPat=temp Type=Temperature Temp=5 JtPattern=None  
 Area=1868 LoadPat=temp Type=Temperature Temp=5 JtPattern=None  
 Area=1869 LoadPat=temp Type=Temperature Temp=5 JtPattern=None  
 Area=1870 LoadPat=temp Type=Temperature Temp=5 JtPattern=None  
 Area=1871 LoadPat=temp Type=Temperature Temp=5 JtPattern=None  
 Area=1872 LoadPat=temp Type=Temperature Temp=5 JtPattern=None  
 Area=1873 LoadPat=temp Type=Temperature Temp=5 JtPattern=None  
 Area=1874 LoadPat=temp Type=Temperature Temp=5 JtPattern=None  
 Area=1875 LoadPat=temp Type=Temperature Temp=5 JtPattern=None  
 Area=1876 LoadPat=temp Type=Temperature Temp=5 JtPattern=None  
 Area=1877 LoadPat=temp Type=Temperature Temp=5 JtPattern=None  
 Area=1878 LoadPat=temp Type=Temperature Temp=5 JtPattern=None  
 Area=1879 LoadPat=temp Type=Temperature Temp=5 JtPattern=None  
 Area=1880 LoadPat=temp Type=Temperature Temp=5 JtPattern=None  
 Area=1881 LoadPat=temp Type=Temperature Temp=5 JtPattern=None  
 Area=1882 LoadPat=temp Type=Temperature Temp=5 JtPattern=None  
 Area=1883 LoadPat=temp Type=Temperature Temp=5 JtPattern=None  
 Area=1884 LoadPat=temp Type=Temperature Temp=5 JtPattern=None  
 Area=1885 LoadPat=temp Type=Temperature Temp=5 JtPattern=None  
 Area=1886 LoadPat=temp Type=Temperature Temp=5 JtPattern=None  
 Area=1887 LoadPat=temp Type=Temperature Temp=5 JtPattern=None  
 Area=1888 LoadPat=temp Type=Temperature Temp=5 JtPattern=None  
 Area=1889 LoadPat=temp Type=Temperature Temp=5 JtPattern=None  
 Area=1890 LoadPat=temp Type=Temperature Temp=5 JtPattern=None  
 Area=1891 LoadPat=temp Type=Temperature Temp=5 JtPattern=None  
 Area=1892 LoadPat=temp Type=Temperature Temp=5 JtPattern=None  
 Area=1893 LoadPat=temp Type=Temperature Temp=5 JtPattern=None  
 Area=1894 LoadPat=temp Type=Temperature Temp=5 JtPattern=None  
 Area=1895 LoadPat=temp Type=Temperature Temp=5 JtPattern=None  
 Area=1896 LoadPat=temp Type=Temperature Temp=5 JtPattern=None  
 Area=1897 LoadPat=temp Type=Temperature Temp=5 JtPattern=None  
 Area=1898 LoadPat=temp Type=Temperature Temp=5 JtPattern=None  
 Area=1899 LoadPat=temp Type=Temperature Temp=5 JtPattern=None  
 Area=1900 LoadPat=temp Type=Temperature Temp=5 JtPattern=None  
 Area=1901 LoadPat=temp Type=Temperature Temp=5 JtPattern=None  
 Area=1902 LoadPat=temp Type=Temperature Temp=5 JtPattern=None  
 Area=1903 LoadPat=temp Type=Temperature Temp=5 JtPattern=None  
 Area=1904 LoadPat=temp Type=Temperature Temp=5 JtPattern=None  
 Area=1905 LoadPat=temp Type=Temperature Temp=5 JtPattern=None  
 Area=1906 LoadPat=temp Type=Temperature Temp=5 JtPattern=None

APPALTATORE: <b>TELESE</b> S.c.a.r.l. <small>Consorzio Telese Società Consortile a Responsabilità Limitata</small>	<b>ITINERARIO NAPOLI – BARI</b> <b>RADDOPPIO TRATTA CANCELLO-BENEVENTO</b> <b>II LOTTO FUNZIONALE FRASSO TELESINO – VITULANO</b> <b>2° SUBLOTTO TELESE – SAN LORENZO</b>  <b>PROGETTO ESECUTIVO</b>						
PROGETTAZIONE: <u>Mandatario:</u> <u>Mandante:</u> <b>SYSTRA S.A.</b> <b>SWS Engineering S.p.A.</b> <b>SYSTRA-SOTECNI S.p.A.</b>	<table border="1"> <tr> <td data-bbox="766 331 901 369">COMMESSA IF2R</td> <td data-bbox="901 331 1013 369">LOTTO 2.2.E.ZZ</td> <td data-bbox="1013 331 1133 369">CODIFICA CL</td> <td data-bbox="1133 331 1284 369">DOCUMENTO VI.14.0.0.004</td> <td data-bbox="1284 331 1364 369">REV. A</td> <td data-bbox="1364 331 1479 369">FOGLIO 263 di 597</td> </tr> </table>	COMMESSA IF2R	LOTTO 2.2.E.ZZ	CODIFICA CL	DOCUMENTO VI.14.0.0.004	REV. A	FOGLIO 263 di 597
COMMESSA IF2R	LOTTO 2.2.E.ZZ	CODIFICA CL	DOCUMENTO VI.14.0.0.004	REV. A	FOGLIO 263 di 597		
<b>PONTI E VIADOTTI – VI14</b> <b>"Struttura ad archi": Tabulato di calcolo – 2 di 2</b>							

Area=1907 LoadPat=temp Type=Temperature Temp=5 JtPattern=None  
Area=1908 LoadPat=temp Type=Temperature Temp=5 JtPattern=None  
Area=1909 LoadPat=temp Type=Temperature Temp=5 JtPattern=None  
Area=1910 LoadPat=temp Type=Temperature Temp=5 JtPattern=None  
Area=1911 LoadPat=temp Type=Temperature Temp=5 JtPattern=None  
Area=1912 LoadPat=temp Type=Temperature Temp=5 JtPattern=None  
Area=1913 LoadPat=temp Type=Temperature Temp=5 JtPattern=None  
Area=1914 LoadPat=temp Type=Temperature Temp=5 JtPattern=None  
Area=1915 LoadPat=temp Type=Temperature Temp=5 JtPattern=None  
Area=1916 LoadPat=temp Type=Temperature Temp=5 JtPattern=None  
Area=1917 LoadPat=temp Type=Temperature Temp=5 JtPattern=None  
Area=1918 LoadPat=temp Type=Temperature Temp=5 JtPattern=None  
Area=1919 LoadPat=temp Type=Temperature Temp=5 JtPattern=None  
Area=1920 LoadPat=temp Type=Temperature Temp=5 JtPattern=None  
Area=1921 LoadPat=temp Type=Temperature Temp=5 JtPattern=None  
Area=1922 LoadPat=temp Type=Temperature Temp=5 JtPattern=None  
Area=1923 LoadPat=temp Type=Temperature Temp=5 JtPattern=None  
Area=1924 LoadPat=temp Type=Temperature Temp=5 JtPattern=None  
Area=1925 LoadPat=temp Type=Temperature Temp=5 JtPattern=None  
Area=1926 LoadPat=temp Type=Temperature Temp=5 JtPattern=None  
Area=1927 LoadPat=temp Type=Temperature Temp=5 JtPattern=None  
Area=1928 LoadPat=temp Type=Temperature Temp=5 JtPattern=None  
Area=1929 LoadPat=temp Type=Temperature Temp=5 JtPattern=None  
Area=1930 LoadPat=temp Type=Temperature Temp=5 JtPattern=None  
Area=1931 LoadPat=temp Type=Temperature Temp=5 JtPattern=None  
Area=1932 LoadPat=temp Type=Temperature Temp=5 JtPattern=None  
Area=2314 LoadPat=temp Type=Temperature Temp=5 JtPattern=None  
Area=2315 LoadPat=temp Type=Temperature Temp=5 JtPattern=None  
Area=2316 LoadPat=temp Type=Temperature Temp=5 JtPattern=None  
Area=2317 LoadPat=temp Type=Temperature Temp=5 JtPattern=None  
Area=2318 LoadPat=temp Type=Temperature Temp=5 JtPattern=None  
Area=2319 LoadPat=temp Type=Temperature Temp=5 JtPattern=None  
Area=2320 LoadPat=temp Type=Temperature Temp=5 JtPattern=None  
Area=2321 LoadPat=temp Type=Temperature Temp=5 JtPattern=None  
Area=2322 LoadPat=temp Type=Temperature Temp=5 JtPattern=None  
Area=2323 LoadPat=temp Type=Temperature Temp=5 JtPattern=None  
Area=2324 LoadPat=temp Type=Temperature Temp=5 JtPattern=None  
Area=2325 LoadPat=temp Type=Temperature Temp=5 JtPattern=None  
Area=2326 LoadPat=temp Type=Temperature Temp=5 JtPattern=None  
Area=2327 LoadPat=temp Type=Temperature Temp=5 JtPattern=None  
Area=2328 LoadPat=temp Type=Temperature Temp=5 JtPattern=None  
Area=2329 LoadPat=temp Type=Temperature Temp=5 JtPattern=None  
Area=2330 LoadPat=temp Type=Temperature Temp=5 JtPattern=None  
Area=2331 LoadPat=temp Type=Temperature Temp=5 JtPattern=None  
Area=2332 LoadPat=temp Type=Temperature Temp=5 JtPattern=None  
Area=2333 LoadPat=temp Type=Temperature Temp=5 JtPattern=None  
Area=2334 LoadPat=temp Type=Temperature Temp=5 JtPattern=None  
Area=2335 LoadPat=temp Type=Temperature Temp=5 JtPattern=None  
Area=2336 LoadPat=temp Type=Temperature Temp=5 JtPattern=None  
Area=2337 LoadPat=temp Type=Temperature Temp=5 JtPattern=None

APPALTATORE: <b>TELESE S.c.a.r.l.</b> Consorzio Telese Società Consortile a Responsabilità Limitata	<b>ITINERARIO NAPOLI – BARI</b> <b>RADDOPPIO TRATTA CANCELLO-BENEVENTO</b> <b>II LOTTO FUNZIONALE FRASSO TELESINO – VITULANO</b> <b>2° SUBLOTTO TELESE – SAN LORENZO</b> <b>PROGETTO ESECUTIVO</b>						
PROGETTAZIONE: Mandataria: <b>SYSTRA S.A.</b> Mandante: <b>SWS Engineering S.p.A.</b> <b>SYSTRA-SOTECNI S.p.A.</b>	<table border="1"> <tr> <td>COMMESSA IF2R</td> <td>LOTTO 2.2.E.ZZ</td> <td>CODIFICA CL</td> <td>DOCUMENTO VI.14.0.0.004</td> <td>REV. A</td> <td>FOGLIO 264 di 597</td> </tr> </table>	COMMESSA IF2R	LOTTO 2.2.E.ZZ	CODIFICA CL	DOCUMENTO VI.14.0.0.004	REV. A	FOGLIO 264 di 597
COMMESSA IF2R	LOTTO 2.2.E.ZZ	CODIFICA CL	DOCUMENTO VI.14.0.0.004	REV. A	FOGLIO 264 di 597		
<b>PONTI E VIADOTTI – VI14</b> <b>"Struttura ad archi": Tabulato di calcolo – 2 di 2</b>							

Area=2338 LoadPat=temp Type=Temperature Temp=5 JtPattern=None  
 Area=2339 LoadPat=temp Type=Temperature Temp=5 JtPattern=None  
 Area=2340 LoadPat=temp Type=Temperature Temp=5 JtPattern=None  
 Area=2341 LoadPat=temp Type=Temperature Temp=5 JtPattern=None  
 Area=2342 LoadPat=temp Type=Temperature Temp=5 JtPattern=None  
 Area=2343 LoadPat=temp Type=Temperature Temp=5 JtPattern=None  
 Area=2344 LoadPat=temp Type=Temperature Temp=5 JtPattern=None  
 Area=2345 LoadPat=temp Type=Temperature Temp=5 JtPattern=None  
 Area=2346 LoadPat=temp Type=Temperature Temp=5 JtPattern=None  
 Area=2347 LoadPat=temp Type=Temperature Temp=5 JtPattern=None  
 Area=2348 LoadPat=temp Type=Temperature Temp=5 JtPattern=None  
 Area=2349 LoadPat=temp Type=Temperature Temp=5 JtPattern=None  
 Area=2350 LoadPat=temp Type=Temperature Temp=5 JtPattern=None  
 Area=2351 LoadPat=temp Type=Temperature Temp=5 JtPattern=None  
 Area=2352 LoadPat=temp Type=Temperature Temp=5 JtPattern=None  
 Area=2353 LoadPat=temp Type=Temperature Temp=5 JtPattern=None  
 Area=2354 LoadPat=temp Type=Temperature Temp=5 JtPattern=None  
 Area=2355 LoadPat=temp Type=Temperature Temp=5 JtPattern=None  
 Area=2356 LoadPat=temp Type=Temperature Temp=5 JtPattern=None  
 Area=2357 LoadPat=temp Type=Temperature Temp=5 JtPattern=None  
 Area=2358 LoadPat=temp Type=Temperature Temp=5 JtPattern=None  
 Area=2359 LoadPat=temp Type=Temperature Temp=5 JtPattern=None  
 Area=2360 LoadPat=temp Type=Temperature Temp=5 JtPattern=None  
 Area=2361 LoadPat=temp Type=Temperature Temp=5 JtPattern=None  
 Area=2362 LoadPat=temp Type=Temperature Temp=5 JtPattern=None  
 Area=2363 LoadPat=temp Type=Temperature Temp=5 JtPattern=None  
 Area=2364 LoadPat=temp Type=Temperature Temp=5 JtPattern=None  
 Area=2365 LoadPat=temp Type=Temperature Temp=5 JtPattern=None  
 Area=2366 LoadPat=temp Type=Temperature Temp=5 JtPattern=None  
 Area=2367 LoadPat=temp Type=Temperature Temp=5 JtPattern=None  
 Area=2368 LoadPat=temp Type=Temperature Temp=5 JtPattern=None  
 Area=2369 LoadPat=temp Type=Temperature Temp=5 JtPattern=None  
 Area=2370 LoadPat=temp Type=Temperature Temp=5 JtPattern=None  
 Area=2371 LoadPat=temp Type=Temperature Temp=5 JtPattern=None  
 Area=2372 LoadPat=temp Type=Temperature Temp=5 JtPattern=None  
 Area=2373 LoadPat=temp Type=Temperature Temp=5 JtPattern=None  
 Area=2374 LoadPat=temp Type=Temperature Temp=5 JtPattern=None  
 Area=2375 LoadPat=temp Type=Temperature Temp=5 JtPattern=None  
 Area=2376 LoadPat=temp Type=Temperature Temp=5 JtPattern=None  
 Area=2377 LoadPat=temp Type=Temperature Temp=5 JtPattern=None  
 Area=2493 LoadPat=temp Type=Temperature Temp=5 JtPattern=None  
 Area=2494 LoadPat=temp Type=Temperature Temp=5 JtPattern=None  
 Area=2495 LoadPat=temp Type=Temperature Temp=5 JtPattern=None  
 Area=2496 LoadPat=temp Type=Temperature Temp=5 JtPattern=None  
 Area=2497 LoadPat=temp Type=Temperature Temp=5 JtPattern=None  
 Area=2498 LoadPat=temp Type=Temperature Temp=5 JtPattern=None  
 Area=2499 LoadPat=temp Type=Temperature Temp=5 JtPattern=None  
 Area=2500 LoadPat=temp Type=Temperature Temp=5 JtPattern=None  
 Area=2501 LoadPat=temp Type=Temperature Temp=5 JtPattern=None  
 Area=2514 LoadPat=temp Type=Temperature Temp=5 JtPattern=None



APPALTATORE: <b>TELESE S.c.a.r.l.</b> <small>Consorzio Telese Società Consortile a Responsabilità Limitata</small>	<b>ITINERARIO NAPOLI – BARI</b> <b>RADDOPPIO TRATTA CANCELLO-BENEVENTO</b> <b>II LOTTO FUNZIONALE FRASSO TELESINO – VITULANO</b> <b>2° SUBLOTTO TELESE – SAN LORENZO</b> <b>PROGETTO ESECUTIVO</b>						
PROGETTAZIONE: <u>Mandataria:</u> <b>SYSTRA S.A.</b> <u>Mandante:</u> <b>SWS Engineering S.p.A.</b> <b>SYSTRA-SOTECNI S.p.A.</b>	<table border="1"> <tr> <td>COMMESSA IF2R</td> <td>LOTTO 2.2.E.ZZ</td> <td>CODIFICA CL</td> <td>DOCUMENTO VI.14.0.0.004</td> <td>REV. A</td> <td>FOGLIO 265 di 597</td> </tr> </table>	COMMESSA IF2R	LOTTO 2.2.E.ZZ	CODIFICA CL	DOCUMENTO VI.14.0.0.004	REV. A	FOGLIO 265 di 597
COMMESSA IF2R	LOTTO 2.2.E.ZZ	CODIFICA CL	DOCUMENTO VI.14.0.0.004	REV. A	FOGLIO 265 di 597		
<b>PONTI E VIADOTTI – VI14</b> <b>"Struttura ad archi": Tabulato di calcolo – 2 di 2</b>							

Area=2515 LoadPat=temp Type=Temperature Temp=5 JtPattern=None  
 Area=2519 LoadPat=temp Type=Temperature Temp=5 JtPattern=None  
 Area=2520 LoadPat=temp Type=Temperature Temp=5 JtPattern=None  
 Area=2565 LoadPat=temp Type=Temperature Temp=5 JtPattern=None  
 Area=2567 LoadPat=temp Type=Temperature Temp=5 JtPattern=None  
 Area=2582 LoadPat=temp Type=Temperature Temp=5 JtPattern=None  
 Area=2602 LoadPat=temp Type=Temperature Temp=5 JtPattern=None  
 Area=2603 LoadPat=temp Type=Temperature Temp=5 JtPattern=None  
 Area=2604 LoadPat=temp Type=Temperature Temp=5 JtPattern=None  
 Area=2605 LoadPat=temp Type=Temperature Temp=5 JtPattern=None  
 Area=2611 LoadPat=temp Type=Temperature Temp=5 JtPattern=None  
 Area=2612 LoadPat=temp Type=Temperature Temp=5 JtPattern=None  
 Area=2613 LoadPat=temp Type=Temperature Temp=5 JtPattern=None  
 Area=2651 LoadPat=temp Type=Temperature Temp=5 JtPattern=None  
 Area=2652 LoadPat=temp Type=Temperature Temp=5 JtPattern=None  
 Area=2670 LoadPat=temp Type=Temperature Temp=5 JtPattern=None  
 Area=2691 LoadPat=temp Type=Temperature Temp=5 JtPattern=None  
 Area=2692 LoadPat=temp Type=Temperature Temp=5 JtPattern=None  
 Area=2693 LoadPat=temp Type=Temperature Temp=5 JtPattern=None  
 Area=2709 LoadPat=temp Type=Temperature Temp=5 JtPattern=None  
 Area=2710 LoadPat=temp Type=Temperature Temp=5 JtPattern=None  
 Area=2711 LoadPat=temp Type=Temperature Temp=5 JtPattern=None  
 Area=2712 LoadPat=temp Type=Temperature Temp=5 JtPattern=None  
 Area=2713 LoadPat=temp Type=Temperature Temp=5 JtPattern=None  
 Area=2714 LoadPat=temp Type=Temperature Temp=5 JtPattern=None  
 Area=2715 LoadPat=temp Type=Temperature Temp=5 JtPattern=None  
 Area=2716 LoadPat=temp Type=Temperature Temp=5 JtPattern=None  
 Area=2717 LoadPat=temp Type=Temperature Temp=5 JtPattern=None  
 Area=2718 LoadPat=temp Type=Temperature Temp=5 JtPattern=None  
 Area=2719 LoadPat=temp Type=Temperature Temp=5 JtPattern=None  
 Area=2720 LoadPat=temp Type=Temperature Temp=5 JtPattern=None  
 Area=2721 LoadPat=temp Type=Temperature Temp=5 JtPattern=None  
 Area=2722 LoadPat=temp Type=Temperature Temp=5 JtPattern=None  
 Area=2723 LoadPat=temp Type=Temperature Temp=5 JtPattern=None  
 Area=2724 LoadPat=temp Type=Temperature Temp=5 JtPattern=None  
 Area=2725 LoadPat=temp Type=Temperature Temp=5 JtPattern=None  
 Area=2726 LoadPat=temp Type=Temperature Temp=5 JtPattern=None  
 Area=2727 LoadPat=temp Type=Temperature Temp=5 JtPattern=None  
 Area=2728 LoadPat=temp Type=Temperature Temp=5 JtPattern=None  
 Area=2729 LoadPat=temp Type=Temperature Temp=5 JtPattern=None  
 Area=2730 LoadPat=temp Type=Temperature Temp=5 JtPattern=None  
 Area=2731 LoadPat=temp Type=Temperature Temp=5 JtPattern=None  
 Area=2732 LoadPat=temp Type=Temperature Temp=5 JtPattern=None  
 Area=2733 LoadPat=temp Type=Temperature Temp=5 JtPattern=None  
 Area=2734 LoadPat=temp Type=Temperature Temp=5 JtPattern=None  
 Area=2735 LoadPat=temp Type=Temperature Temp=5 JtPattern=None  
 Area=2736 LoadPat=temp Type=Temperature Temp=5 JtPattern=None  
 Area=2737 LoadPat=temp Type=Temperature Temp=5 JtPattern=None  
 Area=2738 LoadPat=temp Type=Temperature Temp=5 JtPattern=None  
 Area=2739 LoadPat=temp Type=Temperature Temp=5 JtPattern=None

APPALTATORE: <b>TELESE</b> S.c.a.r.l. Consorzio Telese Società Consortile a Responsabilità Limitata	<b>ITINERARIO NAPOLI – BARI</b> <b>RADDOPPIO TRATTA CANCELLO-BENEVENTO</b> <b>II LOTTO FUNZIONALE FRASSO TELESINO – VITULANO</b> <b>2° SUBLOTTO TELESE – SAN LORENZO</b>  <b>PROGETTO ESECUTIVO</b>						
PROGETTAZIONE: Mandatario: SYSTRA S.A.      Mandante: SWS Engineering S.p.A.      SYSTRA-SOTECNI S.p.A.	<table border="1"> <tr> <td data-bbox="766 324 901 376"> COMMESSA  <b>IF2R</b> </td> <td data-bbox="901 324 1013 376"> LOTTO  <b>2.2.E.ZZ</b> </td> <td data-bbox="1013 324 1125 376"> CODIFICA  <b>CL</b> </td> <td data-bbox="1125 324 1284 376"> DOCUMENTO  <b>VI.14.0.0.004</b> </td> <td data-bbox="1284 324 1364 376"> REV.  <b>A</b> </td> <td data-bbox="1364 324 1479 376"> FOGLIO  <b>266 di 597</b> </td> </tr> </table>	COMMESSA <b>IF2R</b>	LOTTO <b>2.2.E.ZZ</b>	CODIFICA <b>CL</b>	DOCUMENTO <b>VI.14.0.0.004</b>	REV. <b>A</b>	FOGLIO <b>266 di 597</b>
COMMESSA <b>IF2R</b>	LOTTO <b>2.2.E.ZZ</b>	CODIFICA <b>CL</b>	DOCUMENTO <b>VI.14.0.0.004</b>	REV. <b>A</b>	FOGLIO <b>266 di 597</b>		
<b>PONTI E VIADOTTI – VI14</b> <b>"Struttura ad archi": Tabulato di calcolo – 2 di 2</b>							

Area=2740 LoadPat=temp Type=Temperature Temp=5 JtPattern=None  
Area=2741 LoadPat=temp Type=Temperature Temp=5 JtPattern=None  
Area=2757 LoadPat=temp Type=Temperature Temp=5 JtPattern=None  
Area=2761 LoadPat=temp Type=Temperature Temp=5 JtPattern=None  
Area=2762 LoadPat=temp Type=Temperature Temp=5 JtPattern=None  
Area=2763 LoadPat=temp Type=Temperature Temp=5 JtPattern=None  
Area=2764 LoadPat=temp Type=Temperature Temp=5 JtPattern=None  
Area=2765 LoadPat=temp Type=Temperature Temp=5 JtPattern=None  
Area=2782 LoadPat=temp Type=Temperature Temp=5 JtPattern=None  
Area=2799 LoadPat=temp Type=Temperature Temp=5 JtPattern=None  
Area=2800 LoadPat=temp Type=Temperature Temp=5 JtPattern=None  
Area=2801 LoadPat=temp Type=Temperature Temp=5 JtPattern=None  
Area=2802 LoadPat=temp Type=Temperature Temp=5 JtPattern=None  
Area=2803 LoadPat=temp Type=Temperature Temp=5 JtPattern=None  
Area=2804 LoadPat=temp Type=Temperature Temp=5 JtPattern=None  
Area=2805 LoadPat=temp Type=Temperature Temp=5 JtPattern=None  
Area=2806 LoadPat=temp Type=Temperature Temp=5 JtPattern=None  
Area=2807 LoadPat=temp Type=Temperature Temp=5 JtPattern=None  
Area=2808 LoadPat=temp Type=Temperature Temp=5 JtPattern=None  
Area=2809 LoadPat=temp Type=Temperature Temp=5 JtPattern=None  
Area=2810 LoadPat=temp Type=Temperature Temp=5 JtPattern=None  
Area=2811 LoadPat=temp Type=Temperature Temp=5 JtPattern=None  
Area=2812 LoadPat=temp Type=Temperature Temp=5 JtPattern=None  
Area=2813 LoadPat=temp Type=Temperature Temp=5 JtPattern=None  
Area=2814 LoadPat=temp Type=Temperature Temp=5 JtPattern=None  
Area=2815 LoadPat=temp Type=Temperature Temp=5 JtPattern=None  
Area=2816 LoadPat=temp Type=Temperature Temp=5 JtPattern=None  
Area=2817 LoadPat=temp Type=Temperature Temp=5 JtPattern=None  
Area=2818 LoadPat=temp Type=Temperature Temp=5 JtPattern=None  
Area=2819 LoadPat=temp Type=Temperature Temp=5 JtPattern=None  
Area=2820 LoadPat=temp Type=Temperature Temp=5 JtPattern=None  
Area=2821 LoadPat=temp Type=Temperature Temp=5 JtPattern=None  
Area=2822 LoadPat=temp Type=Temperature Temp=5 JtPattern=None  
Area=2823 LoadPat=temp Type=Temperature Temp=5 JtPattern=None  
Area=2824 LoadPat=temp Type=Temperature Temp=5 JtPattern=None  
Area=2825 LoadPat=temp Type=Temperature Temp=5 JtPattern=None  
Area=2826 LoadPat=temp Type=Temperature Temp=5 JtPattern=None  
Area=2827 LoadPat=temp Type=Temperature Temp=5 JtPattern=None  
Area=2828 LoadPat=temp Type=Temperature Temp=5 JtPattern=None  
Area=2829 LoadPat=temp Type=Temperature Temp=5 JtPattern=None  
Area=2830 LoadPat=temp Type=Temperature Temp=5 JtPattern=None  
Area=2831 LoadPat=temp Type=Temperature Temp=5 JtPattern=None  
Area=2832 LoadPat=temp Type=Temperature Temp=5 JtPattern=None  
Area=2833 LoadPat=temp Type=Temperature Temp=5 JtPattern=None  
Area=2834 LoadPat=temp Type=Temperature Temp=5 JtPattern=None  
Area=2835 LoadPat=temp Type=Temperature Temp=5 JtPattern=None  
Area=2836 LoadPat=temp Type=Temperature Temp=5 JtPattern=None  
Area=2837 LoadPat=temp Type=Temperature Temp=5 JtPattern=None  
Area=2838 LoadPat=temp Type=Temperature Temp=5 JtPattern=None  
Area=2839 LoadPat=temp Type=Temperature Temp=5 JtPattern=None

APPALTATORE: <b>TELESE S.c.a.r.l.</b> Consorzio Telese Società Consortile a Responsabilità Limitata	<b>ITINERARIO NAPOLI – BARI</b> <b>RADDOPPIO TRATTA CANCELLO-BENEVENTO</b> <b>II LOTTO FUNZIONALE FRASSO TELESINO – VITULANO</b> <b>2° SUBLOTTO TELESE – SAN LORENZO</b> <b>PROGETTO ESECUTIVO</b>
PROGETTAZIONE: Mandataria: <b>SYSTRA S.A.</b> Mandante: <b>SWS Engineering S.p.A.</b> <b>SYSTRA-SOTECNI S.p.A.</b>	COMMESSA <b>IF2R</b> LOTTO <b>2.2.E.ZZ</b> CODIFICA <b>CL</b> DOCUMENTO <b>VI.14.0.0.004</b> REV. <b>A</b> FOGLIO <b>267 di 597</b>
<b>PONTI E VIADOTTI – VI14</b> <b>"Struttura ad archi": Tabulato di calcolo – 2 di 2</b>	

Area=2840 LoadPat=temp Type=Temperature Temp=5 JtPattern=None  
 Area=2841 LoadPat=temp Type=Temperature Temp=5 JtPattern=None  
 Area=2842 LoadPat=temp Type=Temperature Temp=5 JtPattern=None  
 Area=2843 LoadPat=temp Type=Temperature Temp=5 JtPattern=None  
 Area=2844 LoadPat=temp Type=Temperature Temp=5 JtPattern=None  
 Area=2845 LoadPat=temp Type=Temperature Temp=5 JtPattern=None  
 Area=2846 LoadPat=temp Type=Temperature Temp=5 JtPattern=None  
 Area=2847 LoadPat=temp Type=Temperature Temp=5 JtPattern=None  
 Area=2848 LoadPat=temp Type=Temperature Temp=5 JtPattern=None  
 Area=2849 LoadPat=temp Type=Temperature Temp=5 JtPattern=None  
 Area=2850 LoadPat=temp Type=Temperature Temp=5 JtPattern=None  
 Area=2851 LoadPat=temp Type=Temperature Temp=5 JtPattern=None  
 Area=2852 LoadPat=temp Type=Temperature Temp=5 JtPattern=None  
 Area=2853 LoadPat=temp Type=Temperature Temp=5 JtPattern=None  
 Area=2854 LoadPat=temp Type=Temperature Temp=5 JtPattern=None  
 Area=2855 LoadPat=temp Type=Temperature Temp=5 JtPattern=None  
 Area=2856 LoadPat=temp Type=Temperature Temp=5 JtPattern=None  
 Area=2857 LoadPat=temp Type=Temperature Temp=5 JtPattern=None  
 Area=2858 LoadPat=temp Type=Temperature Temp=5 JtPattern=None  
 Area=2859 LoadPat=temp Type=Temperature Temp=5 JtPattern=None  
 Area=2860 LoadPat=temp Type=Temperature Temp=5 JtPattern=None  
 Area=2861 LoadPat=temp Type=Temperature Temp=5 JtPattern=None  
 Area=2862 LoadPat=temp Type=Temperature Temp=5 JtPattern=None  
 Area=2863 LoadPat=temp Type=Temperature Temp=5 JtPattern=None  
 Area=2864 LoadPat=temp Type=Temperature Temp=5 JtPattern=None  
 Area=2865 LoadPat=temp Type=Temperature Temp=5 JtPattern=None  
 Area=2866 LoadPat=temp Type=Temperature Temp=5 JtPattern=None  
 Area=2867 LoadPat=temp Type=Temperature Temp=5 JtPattern=None  
 Area=2868 LoadPat=temp Type=Temperature Temp=5 JtPattern=None  
 Area=2869 LoadPat=temp Type=Temperature Temp=5 JtPattern=None  
 Area=2870 LoadPat=temp Type=Temperature Temp=5 JtPattern=None  
 Area=2871 LoadPat=temp Type=Temperature Temp=5 JtPattern=None  
 Area=2872 LoadPat=temp Type=Temperature Temp=5 JtPattern=None  
 Area=2873 LoadPat=temp Type=Temperature Temp=5 JtPattern=None  
 Area=2883 LoadPat=temp Type=Temperature Temp=5 JtPattern=None  
 Area=2884 LoadPat=temp Type=Temperature Temp=5 JtPattern=None  
 Area=2885 LoadPat=temp Type=Temperature Temp=5 JtPattern=None  
 Area=2886 LoadPat=temp Type=Temperature Temp=5 JtPattern=None  
 Area=2887 LoadPat=temp Type=Temperature Temp=5 JtPattern=None  
 Area=2888 LoadPat=temp Type=Temperature Temp=5 JtPattern=None  
 Area=2889 LoadPat=temp Type=Temperature Temp=5 JtPattern=None  
 Area=2890 LoadPat=temp Type=Temperature Temp=5 JtPattern=None  
 Area=2891 LoadPat=temp Type=Temperature Temp=5 JtPattern=None  
 Area=2892 LoadPat=temp Type=Temperature Temp=5 JtPattern=None  
 Area=2893 LoadPat=temp Type=Temperature Temp=5 JtPattern=None  
 Area=2894 LoadPat=temp Type=Temperature Temp=5 JtPattern=None  
 Area=2895 LoadPat=temp Type=Temperature Temp=5 JtPattern=None  
 Area=2896 LoadPat=temp Type=Temperature Temp=5 JtPattern=None  
 Area=2897 LoadPat=temp Type=Temperature Temp=5 JtPattern=None  
 Area=2898 LoadPat=temp Type=Temperature Temp=5 JtPattern=None

APPALTATORE: <b>TELESE S.c.a.r.l.</b> Consorzio Telese Società Consortile a Responsabilità Limitata	<b>ITINERARIO NAPOLI – BARI</b> <b>RADDOPPIO TRATTA CANCELLO-BENEVENTO</b> <b>II LOTTO FUNZIONALE FRASSO TELESINO – VITULANO</b> <b>2° SUBLOTTO TELESE – SAN LORENZO</b>  <b>PROGETTO ESECUTIVO</b>						
PROGETTAZIONE: Mandataria: <b>SYSTRA S.A.</b> Mandante: <b>SWS Engineering S.p.A.</b> <b>SYSTRA-SOTECNI S.p.A.</b>	<table border="1"> <tr> <td>COMMESSA IF2R</td> <td>LOTTO 2.2.E.ZZ</td> <td>CODIFICA CL</td> <td>DOCUMENTO VI.14.0.0.004</td> <td>REV. A</td> <td>FOGLIO 268 di 597</td> </tr> </table>	COMMESSA IF2R	LOTTO 2.2.E.ZZ	CODIFICA CL	DOCUMENTO VI.14.0.0.004	REV. A	FOGLIO 268 di 597
COMMESSA IF2R	LOTTO 2.2.E.ZZ	CODIFICA CL	DOCUMENTO VI.14.0.0.004	REV. A	FOGLIO 268 di 597		
<b>PONTI E VIADOTTI – VI14</b> <b>"Struttura ad archi": Tabulato di calcolo – 2 di 2</b>							

Area=2899 LoadPat=temp Type=Temperature Temp=5 JtPattern=None  
 Area=2900 LoadPat=temp Type=Temperature Temp=5 JtPattern=None  
 Area=2901 LoadPat=temp Type=Temperature Temp=5 JtPattern=None  
 Area=2902 LoadPat=temp Type=Temperature Temp=5 JtPattern=None  
 Area=2903 LoadPat=temp Type=Temperature Temp=5 JtPattern=None  
 Area=2904 LoadPat=temp Type=Temperature Temp=5 JtPattern=None  
 Area=2905 LoadPat=temp Type=Temperature Temp=5 JtPattern=None  
 Area=2906 LoadPat=temp Type=Temperature Temp=5 JtPattern=None  
 Area=2907 LoadPat=temp Type=Temperature Temp=5 JtPattern=None  
 Area=2908 LoadPat=temp Type=Temperature Temp=5 JtPattern=None  
 Area=2909 LoadPat=temp Type=Temperature Temp=5 JtPattern=None  
 Area=2910 LoadPat=temp Type=Temperature Temp=5 JtPattern=None  
 Area=2911 LoadPat=temp Type=Temperature Temp=5 JtPattern=None  
 Area=2912 LoadPat=temp Type=Temperature Temp=5 JtPattern=None  
 Area=2913 LoadPat=temp Type=Temperature Temp=5 JtPattern=None  
 Area=2914 LoadPat=temp Type=Temperature Temp=5 JtPattern=None  
 Area=2915 LoadPat=temp Type=Temperature Temp=5 JtPattern=None  
 Area=2916 LoadPat=temp Type=Temperature Temp=5 JtPattern=None  
 Area=2917 LoadPat=temp Type=Temperature Temp=5 JtPattern=None  
 Area=2918 LoadPat=temp Type=Temperature Temp=5 JtPattern=None  
 Area=2919 LoadPat=temp Type=Temperature Temp=5 JtPattern=None  
 Area=2920 LoadPat=temp Type=Temperature Temp=5 JtPattern=None  
 Area=2921 LoadPat=temp Type=Temperature Temp=5 JtPattern=None  
 Area=2922 LoadPat=temp Type=Temperature Temp=5 JtPattern=None  
 Area=2923 LoadPat=temp Type=Temperature Temp=5 JtPattern=None  
 Area=2924 LoadPat=temp Type=Temperature Temp=5 JtPattern=None  
 Area=2925 LoadPat=temp Type=Temperature Temp=5 JtPattern=None  
 Area=2926 LoadPat=temp Type=Temperature Temp=5 JtPattern=None  
 Area=2927 LoadPat=temp Type=Temperature Temp=5 JtPattern=None  
 Area=2928 LoadPat=temp Type=Temperature Temp=5 JtPattern=None  
 Area=2929 LoadPat=temp Type=Temperature Temp=5 JtPattern=None  
 Area=2930 LoadPat=temp Type=Temperature Temp=5 JtPattern=None  
 Area=2931 LoadPat=temp Type=Temperature Temp=5 JtPattern=None  
 Area=2932 LoadPat=temp Type=Temperature Temp=5 JtPattern=None  
 Area=2933 LoadPat=temp Type=Temperature Temp=5 JtPattern=None  
 Area=2934 LoadPat=temp Type=Temperature Temp=5 JtPattern=None  
 Area=2935 LoadPat=temp Type=Temperature Temp=5 JtPattern=None  
 Area=2936 LoadPat=temp Type=Temperature Temp=5 JtPattern=None  
 Area=2937 LoadPat=temp Type=Temperature Temp=5 JtPattern=None  
 Area=2938 LoadPat=temp Type=Temperature Temp=5 JtPattern=None  
 Area=2939 LoadPat=temp Type=Temperature Temp=5 JtPattern=None  
 Area=2940 LoadPat=temp Type=Temperature Temp=5 JtPattern=None  
 Area=2941 LoadPat=temp Type=Temperature Temp=5 JtPattern=None  
 Area=2942 LoadPat=temp Type=Temperature Temp=5 JtPattern=None  
 Area=2943 LoadPat=temp Type=Temperature Temp=5 JtPattern=None  
 Area=2944 LoadPat=temp Type=Temperature Temp=5 JtPattern=None  
 Area=2945 LoadPat=temp Type=Temperature Temp=5 JtPattern=None  
 Area=2946 LoadPat=temp Type=Temperature Temp=5 JtPattern=None  
 Area=2947 LoadPat=temp Type=Temperature Temp=5 JtPattern=None  
 Area=2948 LoadPat=temp Type=Temperature Temp=5 JtPattern=None

APPALTATORE: <b>TELESE S.c.a.r.l.</b> Consorzio Telese Società Consortile a Responsabilità Limitata	<b>ITINERARIO NAPOLI – BARI</b> <b>RADDOPPIO TRATTA CANCELLO-BENEVENTO</b> <b>II LOTTO FUNZIONALE FRASSO TELESINO – VITULANO</b> <b>2° SUBLOTTO TELESE – SAN LORENZO</b> <b>PROGETTO ESECUTIVO</b>						
PROGETTAZIONE: Mandataria: <b>SYSTRA S.A.</b> Mandante: <b>SWS Engineering S.p.A.</b> <b>SYSTRA-SOTECNI S.p.A.</b>	<table border="1"> <tr> <td data-bbox="766 324 901 376">           COMMESSA  <b>IF2R</b> </td> <td data-bbox="901 324 1013 376">           LOTTO  <b>2.2.E.ZZ</b> </td> <td data-bbox="1013 324 1125 376">           CODIFICA  <b>CL</b> </td> <td data-bbox="1125 324 1284 376">           DOCUMENTO  <b>VI.14.0.0.004</b> </td> <td data-bbox="1284 324 1364 376">           REV.  <b>A</b> </td> <td data-bbox="1364 324 1487 376">           FOGLIO  <b>269 di 597</b> </td> </tr> </table>	COMMESSA <b>IF2R</b>	LOTTO <b>2.2.E.ZZ</b>	CODIFICA <b>CL</b>	DOCUMENTO <b>VI.14.0.0.004</b>	REV. <b>A</b>	FOGLIO <b>269 di 597</b>
COMMESSA <b>IF2R</b>	LOTTO <b>2.2.E.ZZ</b>	CODIFICA <b>CL</b>	DOCUMENTO <b>VI.14.0.0.004</b>	REV. <b>A</b>	FOGLIO <b>269 di 597</b>		
<b>PONTI E VIADOTTI – VI14</b> <b>"Struttura ad archi": Tabulato di calcolo – 2 di 2</b>							

Area=2949 LoadPat=temp Type=Temperature Temp=5 JtPattern=None  
 Area=2950 LoadPat=temp Type=Temperature Temp=5 JtPattern=None  
 Area=2951 LoadPat=temp Type=Temperature Temp=5 JtPattern=None  
 Area=2952 LoadPat=temp Type=Temperature Temp=5 JtPattern=None  
 Area=2953 LoadPat=temp Type=Temperature Temp=5 JtPattern=None  
 Area=2954 LoadPat=temp Type=Temperature Temp=5 JtPattern=None  
 Area=2967 LoadPat=temp Type=Temperature Temp=5 JtPattern=None  
 Area=2968 LoadPat=temp Type=Temperature Temp=5 JtPattern=None  
 Area=2969 LoadPat=temp Type=Temperature Temp=5 JtPattern=None  
 Area=2970 LoadPat=temp Type=Temperature Temp=5 JtPattern=None  
 Area=2971 LoadPat=temp Type=Temperature Temp=5 JtPattern=None  
 Area=2972 LoadPat=temp Type=Temperature Temp=5 JtPattern=None  
 Area=2973 LoadPat=temp Type=Temperature Temp=5 JtPattern=None  
 Area=2974 LoadPat=temp Type=Temperature Temp=5 JtPattern=None  
 Area=2975 LoadPat=temp Type=Temperature Temp=5 JtPattern=None  
 Area=2976 LoadPat=temp Type=Temperature Temp=5 JtPattern=None  
 Area=2977 LoadPat=temp Type=Temperature Temp=5 JtPattern=None  
 Area=2978 LoadPat=temp Type=Temperature Temp=5 JtPattern=None  
 Area=2979 LoadPat=temp Type=Temperature Temp=5 JtPattern=None  
 Area=2980 LoadPat=temp Type=Temperature Temp=5 JtPattern=None  
 Area=2981 LoadPat=temp Type=Temperature Temp=5 JtPattern=None  
 Area=2982 LoadPat=temp Type=Temperature Temp=5 JtPattern=None  
 Area=2983 LoadPat=temp Type=Temperature Temp=5 JtPattern=None  
 Area=2984 LoadPat=temp Type=Temperature Temp=5 JtPattern=None  
 Area=2985 LoadPat=temp Type=Temperature Temp=5 JtPattern=None  
 Area=2986 LoadPat=temp Type=Temperature Temp=5 JtPattern=None  
 Area=2987 LoadPat=temp Type=Temperature Temp=5 JtPattern=None  
 Area=2988 LoadPat=temp Type=Temperature Temp=5 JtPattern=None  
 Area=2989 LoadPat=temp Type=Temperature Temp=5 JtPattern=None  
 Area=2990 LoadPat=temp Type=Temperature Temp=5 JtPattern=None  
 Area=2991 LoadPat=temp Type=Temperature Temp=5 JtPattern=None  
 Area=2992 LoadPat=temp Type=Temperature Temp=5 JtPattern=None  
 Area=2993 LoadPat=temp Type=Temperature Temp=5 JtPattern=None  
 Area=2994 LoadPat=temp Type=Temperature Temp=5 JtPattern=None  
 Area=2995 LoadPat=temp Type=Temperature Temp=5 JtPattern=None  
 Area=2996 LoadPat=temp Type=Temperature Temp=5 JtPattern=None  
 Area=2997 LoadPat=temp Type=Temperature Temp=5 JtPattern=None  
 Area=2998 LoadPat=temp Type=Temperature Temp=5 JtPattern=None  
 Area=2999 LoadPat=temp Type=Temperature Temp=5 JtPattern=None  
 Area=3000 LoadPat=temp Type=Temperature Temp=5 JtPattern=None  
 Area=3001 LoadPat=temp Type=Temperature Temp=5 JtPattern=None  
 Area=3002 LoadPat=temp Type=Temperature Temp=5 JtPattern=None  
 Area=3003 LoadPat=temp Type=Temperature Temp=5 JtPattern=None  
 Area=3004 LoadPat=temp Type=Temperature Temp=5 JtPattern=None  
 Area=3005 LoadPat=temp Type=Temperature Temp=5 JtPattern=None  
 Area=3006 LoadPat=temp Type=Temperature Temp=5 JtPattern=None  
 Area=3007 LoadPat=temp Type=Temperature Temp=5 JtPattern=None  
 Area=3008 LoadPat=temp Type=Temperature Temp=5 JtPattern=None  
 Area=3009 LoadPat=temp Type=Temperature Temp=5 JtPattern=None  
 Area=3010 LoadPat=temp Type=Temperature Temp=5 JtPattern=None

APPALTATORE: <b>TELESE S.c.a.r.l.</b> Consorzio Telese Società Consortile a Responsabilità Limitata	<b>ITINERARIO NAPOLI – BARI</b> <b>RADDOPPIO TRATTA CANCELLO-BENEVENTO</b> <b>II LOTTO FUNZIONALE FRASSO TELESINO – VITULANO</b> <b>2° SUBLOTTO TELESE – SAN LORENZO</b> <b>PROGETTO ESECUTIVO</b>						
PROGETTAZIONE: Mandataria: <b>SYSTRA S.A.</b> Mandante: <b>SWS Engineering S.p.A.</b> <b>SYSTRA-SOTECNI S.p.A.</b>	<table border="1"> <tr> <td data-bbox="766 331 901 369">COMMESSA IF2R</td> <td data-bbox="901 331 1013 369">LOTTO 2.2.E.ZZ</td> <td data-bbox="1013 331 1125 369">CODIFICA CL</td> <td data-bbox="1125 331 1284 369">DOCUMENTO VI.14.0.0.004</td> <td data-bbox="1284 331 1364 369">REV. A</td> <td data-bbox="1364 331 1476 369">FOGLIO 270 di 597</td> </tr> </table>	COMMESSA IF2R	LOTTO 2.2.E.ZZ	CODIFICA CL	DOCUMENTO VI.14.0.0.004	REV. A	FOGLIO 270 di 597
COMMESSA IF2R	LOTTO 2.2.E.ZZ	CODIFICA CL	DOCUMENTO VI.14.0.0.004	REV. A	FOGLIO 270 di 597		
<b>PONTI E VIADOTTI – VI14</b> <b>"Struttura ad archi": Tabulato di calcolo – 2 di 2</b>							

Area=3011 LoadPat=temp Type=Temperature Temp=5 JtPattern=None  
 Area=3012 LoadPat=temp Type=Temperature Temp=5 JtPattern=None  
 Area=3013 LoadPat=temp Type=Temperature Temp=5 JtPattern=None  
 Area=3014 LoadPat=temp Type=Temperature Temp=5 JtPattern=None  
 Area=3015 LoadPat=temp Type=Temperature Temp=5 JtPattern=None  
 Area=3016 LoadPat=temp Type=Temperature Temp=5 JtPattern=None  
 Area=3017 LoadPat=temp Type=Temperature Temp=5 JtPattern=None  
 Area=3018 LoadPat=temp Type=Temperature Temp=5 JtPattern=None  
 Area=3019 LoadPat=temp Type=Temperature Temp=5 JtPattern=None  
 Area=3020 LoadPat=temp Type=Temperature Temp=5 JtPattern=None  
 Area=3303 LoadPat=ritiro Type=Temperature Temp=-7 JtPattern=None  
 Area=3303 LoadPat=temp Type=Temperature Temp=5 JtPattern=None  
 Area=3304 LoadPat=ritiro Type=Temperature Temp=-7 JtPattern=None  
 Area=3304 LoadPat=temp Type=Temperature Temp=5 JtPattern=None  
 Area=3305 LoadPat=ritiro Type=Temperature Temp=-7 JtPattern=None  
 Area=3305 LoadPat=temp Type=Temperature Temp=5 JtPattern=None  
 Area=3306 LoadPat=ritiro Type=Temperature Temp=-7 JtPattern=None  
 Area=3306 LoadPat=temp Type=Temperature Temp=5 JtPattern=None  
 Area=3307 LoadPat=ritiro Type=Temperature Temp=-7 JtPattern=None  
 Area=3307 LoadPat=temp Type=Temperature Temp=5 JtPattern=None  
 Area=3308 LoadPat=ritiro Type=Temperature Temp=-7 JtPattern=None  
 Area=3308 LoadPat=temp Type=Temperature Temp=5 JtPattern=None  
 Area=3309 LoadPat=ritiro Type=Temperature Temp=-7 JtPattern=None  
 Area=3309 LoadPat=temp Type=Temperature Temp=5 JtPattern=None  
 Area=3310 LoadPat=ritiro Type=Temperature Temp=-7 JtPattern=None  
 Area=3310 LoadPat=temp Type=Temperature Temp=5 JtPattern=None  
 Area=3311 LoadPat=ritiro Type=Temperature Temp=-7 JtPattern=None  
 Area=3311 LoadPat=temp Type=Temperature Temp=5 JtPattern=None  
 Area=3312 LoadPat=ritiro Type=Temperature Temp=-7 JtPattern=None  
 Area=3312 LoadPat=temp Type=Temperature Temp=5 JtPattern=None  
 Area=3313 LoadPat=ritiro Type=Temperature Temp=-7 JtPattern=None  
 Area=3313 LoadPat=temp Type=Temperature Temp=5 JtPattern=None  
 Area=3314 LoadPat=ritiro Type=Temperature Temp=-7 JtPattern=None  
 Area=3314 LoadPat=temp Type=Temperature Temp=5 JtPattern=None  
 Area=3315 LoadPat=ritiro Type=Temperature Temp=-7 JtPattern=None  
 Area=3315 LoadPat=temp Type=Temperature Temp=5 JtPattern=None  
 Area=3316 LoadPat=ritiro Type=Temperature Temp=-7 JtPattern=None  
 Area=3316 LoadPat=temp Type=Temperature Temp=5 JtPattern=None  
 Area=3317 LoadPat=ritiro Type=Temperature Temp=-7 JtPattern=None  
 Area=3317 LoadPat=temp Type=Temperature Temp=5 JtPattern=None  
 Area=3318 LoadPat=ritiro Type=Temperature Temp=-7 JtPattern=None  
 Area=3318 LoadPat=temp Type=Temperature Temp=5 JtPattern=None  
 Area=3319 LoadPat=ritiro Type=Temperature Temp=-7 JtPattern=None  
 Area=3319 LoadPat=temp Type=Temperature Temp=5 JtPattern=None  
 Area=3320 LoadPat=ritiro Type=Temperature Temp=-7 JtPattern=None  
 Area=3320 LoadPat=temp Type=Temperature Temp=5 JtPattern=None  
 Area=3321 LoadPat=ritiro Type=Temperature Temp=-7 JtPattern=None  
 Area=3321 LoadPat=temp Type=Temperature Temp=5 JtPattern=None  
 Area=3322 LoadPat=ritiro Type=Temperature Temp=-7 JtPattern=None  
 Area=3322 LoadPat=temp Type=Temperature Temp=5 JtPattern=None

APPALTATORE: <b>TELESE</b> S.c.a.r.l. <small>Consorzio Telese Società Consortile a Responsabilità Limitata</small>	<b>ITINERARIO NAPOLI – BARI</b>					
PROGETTAZIONE: <u>Mandatario:</u> SYSTRA S.A. <u>Mandante:</u> SWS Engineering S.p.A.    SYSTRA-SOTECNI S.p.A.	<b>RADDOPPIO TRATTA CANCELLO-BENEVENTO</b>					
	<b>II LOTTO FUNZIONALE FRASSO TELESINO – VITULANO</b>					
	<b>2° SUBLOTTO TELESE – SAN LORENZO</b>					
	<b>PROGETTO ESECUTIVO</b>					
<b>PONTI E VIADOTTI – VI14</b> <b>"Struttura ad archi": Tabulato di calcolo – 2 di 2</b>	COMMESSA IF2R	LOTTO 2.2.E.ZZ	CODIFICA CL	DOCUMENTO VI.14.0.0.004	REV. A	FOGLIO 271 di 597

Area=3323 LoadPat=ritiro Type=Temperature Temp=-7 JtPattern=None  
Area=3323 LoadPat=temp Type=Temperature Temp=5 JtPattern=None  
Area=3324 LoadPat=ritiro Type=Temperature Temp=-7 JtPattern=None  
Area=3324 LoadPat=temp Type=Temperature Temp=5 JtPattern=None  
Area=3325 LoadPat=ritiro Type=Temperature Temp=-7 JtPattern=None  
Area=3325 LoadPat=temp Type=Temperature Temp=5 JtPattern=None  
Area=3326 LoadPat=ritiro Type=Temperature Temp=-7 JtPattern=None  
Area=3326 LoadPat=temp Type=Temperature Temp=5 JtPattern=None  
Area=3327 LoadPat=ritiro Type=Temperature Temp=-7 JtPattern=None  
Area=3327 LoadPat=temp Type=Temperature Temp=5 JtPattern=None  
Area=3328 LoadPat=ritiro Type=Temperature Temp=-7 JtPattern=None  
Area=3328 LoadPat=temp Type=Temperature Temp=5 JtPattern=None  
Area=3329 LoadPat=ritiro Type=Temperature Temp=-7 JtPattern=None  
Area=3329 LoadPat=temp Type=Temperature Temp=5 JtPattern=None  
Area=3330 LoadPat=ritiro Type=Temperature Temp=-7 JtPattern=None  
Area=3330 LoadPat=temp Type=Temperature Temp=5 JtPattern=None  
Area=3331 LoadPat=ritiro Type=Temperature Temp=-7 JtPattern=None  
Area=3331 LoadPat=temp Type=Temperature Temp=5 JtPattern=None  
Area=3332 LoadPat=ritiro Type=Temperature Temp=-7 JtPattern=None  
Area=3332 LoadPat=temp Type=Temperature Temp=5 JtPattern=None  
Area=3333 LoadPat=ritiro Type=Temperature Temp=-7 JtPattern=None  
Area=3333 LoadPat=temp Type=Temperature Temp=5 JtPattern=None  
Area=3334 LoadPat=ritiro Type=Temperature Temp=-7 JtPattern=None  
Area=3334 LoadPat=temp Type=Temperature Temp=5 JtPattern=None  
Area=3335 LoadPat=ritiro Type=Temperature Temp=-7 JtPattern=None  
Area=3335 LoadPat=temp Type=Temperature Temp=5 JtPattern=None  
Area=3336 LoadPat=ritiro Type=Temperature Temp=-7 JtPattern=None  
Area=3336 LoadPat=temp Type=Temperature Temp=5 JtPattern=None  
Area=3337 LoadPat=ritiro Type=Temperature Temp=-7 JtPattern=None  
Area=3337 LoadPat=temp Type=Temperature Temp=5 JtPattern=None  
Area=3338 LoadPat=ritiro Type=Temperature Temp=-7 JtPattern=None  
Area=3338 LoadPat=temp Type=Temperature Temp=5 JtPattern=None  
Area=3339 LoadPat=ritiro Type=Temperature Temp=-7 JtPattern=None  
Area=3339 LoadPat=temp Type=Temperature Temp=5 JtPattern=None  
Area=3340 LoadPat=ritiro Type=Temperature Temp=-7 JtPattern=None  
Area=3340 LoadPat=temp Type=Temperature Temp=5 JtPattern=None  
Area=3341 LoadPat=ritiro Type=Temperature Temp=-7 JtPattern=None  
Area=3341 LoadPat=temp Type=Temperature Temp=5 JtPattern=None  
Area=3342 LoadPat=ritiro Type=Temperature Temp=-7 JtPattern=None  
Area=3342 LoadPat=temp Type=Temperature Temp=5 JtPattern=None  
Area=3343 LoadPat=ritiro Type=Temperature Temp=-7 JtPattern=None  
Area=3343 LoadPat=temp Type=Temperature Temp=5 JtPattern=None  
Area=3344 LoadPat=ritiro Type=Temperature Temp=-7 JtPattern=None  
Area=3344 LoadPat=temp Type=Temperature Temp=5 JtPattern=None  
Area=3345 LoadPat=ritiro Type=Temperature Temp=-7 JtPattern=None  
Area=3345 LoadPat=temp Type=Temperature Temp=5 JtPattern=None  
Area=3346 LoadPat=ritiro Type=Temperature Temp=-7 JtPattern=None  
Area=3346 LoadPat=temp Type=Temperature Temp=5 JtPattern=None  
Area=3347 LoadPat=ritiro Type=Temperature Temp=-7 JtPattern=None  
Area=3347 LoadPat=temp Type=Temperature Temp=5 JtPattern=None

APPALDATTORE: <b>TELESE S.c.a.r.l.</b> Consorzio Telese Società Consortile a Responsabilità Limitata	<b>ITINERARIO NAPOLI – BARI</b> <b>RADDOPPIO TRATTA CANCELLO-BENEVENTO</b> <b>II LOTTO FUNZIONALE FRASSO TELESINO – VITULANO</b> <b>2° SUBLOTTO TELESE – SAN LORENZO</b>  <b>PROGETTO ESECUTIVO</b>						
PROGETTAZIONE: Mandataria: <b>SYSTRA S.A.</b> Mandante: <b>SWS Engineering S.p.A.</b> <b>SYSTRA-SOTECNI S.p.A.</b>	<table border="1"> <tr> <td data-bbox="766 331 901 369">           COMMESSA  <b>IF2R</b> </td> <td data-bbox="901 331 1013 369">           LOTTO  <b>2.2.E.ZZ</b> </td> <td data-bbox="1013 331 1133 369">           CODIFICA  <b>CL</b> </td> <td data-bbox="1133 331 1284 369">           DOCUMENTO  <b>VI.14.0.0.004</b> </td> <td data-bbox="1284 331 1364 369">           REV.  <b>A</b> </td> <td data-bbox="1364 331 1479 369">           FOGLIO  <b>272 di 597</b> </td> </tr> </table>	COMMESSA <b>IF2R</b>	LOTTO <b>2.2.E.ZZ</b>	CODIFICA <b>CL</b>	DOCUMENTO <b>VI.14.0.0.004</b>	REV. <b>A</b>	FOGLIO <b>272 di 597</b>
COMMESSA <b>IF2R</b>	LOTTO <b>2.2.E.ZZ</b>	CODIFICA <b>CL</b>	DOCUMENTO <b>VI.14.0.0.004</b>	REV. <b>A</b>	FOGLIO <b>272 di 597</b>		
<b>PONTI E VIADOTTI – VI14</b> <b>"Struttura ad archi": Tabulato di calcolo – 2 di 2</b>							

Area=3348 LoadPat=ritiro Type=Temperature Temp=-7 JtPattern=None  
 Area=3348 LoadPat=temp Type=Temperature Temp=5 JtPattern=None  
 Area=3349 LoadPat=ritiro Type=Temperature Temp=-7 JtPattern=None  
 Area=3349 LoadPat=temp Type=Temperature Temp=5 JtPattern=None  
 Area=3350 LoadPat=ritiro Type=Temperature Temp=-7 JtPattern=None  
 Area=3350 LoadPat=temp Type=Temperature Temp=5 JtPattern=None  
 Area=3351 LoadPat=ritiro Type=Temperature Temp=-7 JtPattern=None  
 Area=3351 LoadPat=temp Type=Temperature Temp=5 JtPattern=None  
 Area=3352 LoadPat=ritiro Type=Temperature Temp=-7 JtPattern=None  
 Area=3352 LoadPat=temp Type=Temperature Temp=5 JtPattern=None  
 Area=3353 LoadPat=ritiro Type=Temperature Temp=-7 JtPattern=None  
 Area=3353 LoadPat=temp Type=Temperature Temp=5 JtPattern=None  
 Area=3354 LoadPat=ritiro Type=Temperature Temp=-7 JtPattern=None  
 Area=3354 LoadPat=temp Type=Temperature Temp=5 JtPattern=None  
 Area=3355 LoadPat=ritiro Type=Temperature Temp=-7 JtPattern=None  
 Area=3355 LoadPat=temp Type=Temperature Temp=5 JtPattern=None  
 Area=3356 LoadPat=ritiro Type=Temperature Temp=-7 JtPattern=None  
 Area=3356 LoadPat=temp Type=Temperature Temp=5 JtPattern=None  
 Area=3357 LoadPat=ritiro Type=Temperature Temp=-7 JtPattern=None  
 Area=3357 LoadPat=temp Type=Temperature Temp=5 JtPattern=None  
 Area=3358 LoadPat=ritiro Type=Temperature Temp=-7 JtPattern=None  
 Area=3358 LoadPat=temp Type=Temperature Temp=5 JtPattern=None  
 Area=3359 LoadPat=ritiro Type=Temperature Temp=-7 JtPattern=None  
 Area=3359 LoadPat=temp Type=Temperature Temp=5 JtPattern=None  
 Area=3360 LoadPat=ritiro Type=Temperature Temp=-7 JtPattern=None  
 Area=3360 LoadPat=temp Type=Temperature Temp=5 JtPattern=None  
 Area=3361 LoadPat=ritiro Type=Temperature Temp=-7 JtPattern=None  
 Area=3361 LoadPat=temp Type=Temperature Temp=5 JtPattern=None  
 Area=3362 LoadPat=ritiro Type=Temperature Temp=-7 JtPattern=None  
 Area=3362 LoadPat=temp Type=Temperature Temp=5 JtPattern=None  
 Area=3363 LoadPat=ritiro Type=Temperature Temp=-7 JtPattern=None  
 Area=3363 LoadPat=temp Type=Temperature Temp=5 JtPattern=None  
 Area=3364 LoadPat=ritiro Type=Temperature Temp=-7 JtPattern=None  
 Area=3364 LoadPat=temp Type=Temperature Temp=5 JtPattern=None  
 Area=3365 LoadPat=ritiro Type=Temperature Temp=-7 JtPattern=None  
 Area=3365 LoadPat=temp Type=Temperature Temp=5 JtPattern=None  
 Area=3366 LoadPat=ritiro Type=Temperature Temp=-7 JtPattern=None  
 Area=3366 LoadPat=temp Type=Temperature Temp=5 JtPattern=None  
 Area=3367 LoadPat=ritiro Type=Temperature Temp=-7 JtPattern=None  
 Area=3367 LoadPat=temp Type=Temperature Temp=5 JtPattern=None  
 Area=3368 LoadPat=ritiro Type=Temperature Temp=-7 JtPattern=None  
 Area=3368 LoadPat=temp Type=Temperature Temp=5 JtPattern=None  
 Area=3369 LoadPat=ritiro Type=Temperature Temp=-7 JtPattern=None  
 Area=3369 LoadPat=temp Type=Temperature Temp=5 JtPattern=None  
 Area=3370 LoadPat=ritiro Type=Temperature Temp=-7 JtPattern=None  
 Area=3370 LoadPat=temp Type=Temperature Temp=5 JtPattern=None  
 Area=3371 LoadPat=ritiro Type=Temperature Temp=-7 JtPattern=None  
 Area=3371 LoadPat=temp Type=Temperature Temp=5 JtPattern=None  
 Area=3372 LoadPat=ritiro Type=Temperature Temp=-7 JtPattern=None  
 Area=3372 LoadPat=temp Type=Temperature Temp=5 JtPattern=None



APPALTATORE: <b>TELESE</b> S.c.a.r.l. <small>Consorzio Telese Società Consortile a Responsabilità Limitata</small>	<b>ITINERARIO NAPOLI – BARI</b> <b>RADDOPPIO TRATTA CANCELLO-BENEVENTO</b> <b>II LOTTO FUNZIONALE FRASSO TELESINO – VITULANO</b> <b>2° SUBLOTTO TELESE – SAN LORENZO</b> <b>PROGETTO ESECUTIVO</b>												
PROGETTAZIONE: <u>Mandatario:</u> <u>Mandante:</u> <b>SYSTRA S.A.</b> <b>SWS Engineering S.p.A.</b> <b>SYSTRA-SOTECNI S.p.A.</b>	<table border="1"> <tr> <td>COMMESSA</td> <td>LOTTO</td> <td>CODIFICA</td> <td>DOCUMENTO</td> <td>REV.</td> <td>FOGLIO</td> </tr> <tr> <td>IF2R</td> <td>2.2.E.ZZ</td> <td>CL</td> <td>VI.14.0.0.004</td> <td>A</td> <td>273 di 597</td> </tr> </table>	COMMESSA	LOTTO	CODIFICA	DOCUMENTO	REV.	FOGLIO	IF2R	2.2.E.ZZ	CL	VI.14.0.0.004	A	273 di 597
COMMESSA	LOTTO	CODIFICA	DOCUMENTO	REV.	FOGLIO								
IF2R	2.2.E.ZZ	CL	VI.14.0.0.004	A	273 di 597								
<b>PONTI E VIADOTTI – VI14</b> <b>"Struttura ad archi": Tabulato di calcolo – 2 di 2</b>													

Area=3373 LoadPat=ritiro Type=Temperature Temp=-7 JtPattern=None  
Area=3373 LoadPat=temp Type=Temperature Temp=5 JtPattern=None  
Area=3374 LoadPat=ritiro Type=Temperature Temp=-7 JtPattern=None  
Area=3374 LoadPat=temp Type=Temperature Temp=5 JtPattern=None  
Area=3375 LoadPat=ritiro Type=Temperature Temp=-7 JtPattern=None  
Area=3375 LoadPat=temp Type=Temperature Temp=5 JtPattern=None  
Area=3376 LoadPat=temp Type=Temperature Temp=5 JtPattern=None  
Area=3377 LoadPat=temp Type=Temperature Temp=5 JtPattern=None  
Area=3378 LoadPat=temp Type=Temperature Temp=5 JtPattern=None  
Area=3379 LoadPat=temp Type=Temperature Temp=5 JtPattern=None  
Area=3380 LoadPat=temp Type=Temperature Temp=5 JtPattern=None  
Area=3381 LoadPat=temp Type=Temperature Temp=5 JtPattern=None  
Area=3382 LoadPat=temp Type=Temperature Temp=5 JtPattern=None  
Area=3383 LoadPat=temp Type=Temperature Temp=5 JtPattern=None  
Area=3384 LoadPat=temp Type=Temperature Temp=5 JtPattern=None  
Area=3385 LoadPat=temp Type=Temperature Temp=5 JtPattern=None  
Area=3386 LoadPat=temp Type=Temperature Temp=5 JtPattern=None  
Area=3387 LoadPat=temp Type=Temperature Temp=5 JtPattern=None  
Area=3388 LoadPat=temp Type=Temperature Temp=5 JtPattern=None  
Area=3389 LoadPat=temp Type=Temperature Temp=5 JtPattern=None  
Area=3390 LoadPat=temp Type=Temperature Temp=5 JtPattern=None  
Area=3391 LoadPat=temp Type=Temperature Temp=5 JtPattern=None  
Area=3392 LoadPat=temp Type=Temperature Temp=5 JtPattern=None  
Area=3393 LoadPat=temp Type=Temperature Temp=5 JtPattern=None  
Area=3394 LoadPat=temp Type=Temperature Temp=5 JtPattern=None  
Area=3395 LoadPat=temp Type=Temperature Temp=5 JtPattern=None  
Area=3396 LoadPat=temp Type=Temperature Temp=5 JtPattern=None  
Area=3397 LoadPat=temp Type=Temperature Temp=5 JtPattern=None  
Area=3398 LoadPat=temp Type=Temperature Temp=5 JtPattern=None  
Area=3399 LoadPat=temp Type=Temperature Temp=5 JtPattern=None  
Area=3400 LoadPat=temp Type=Temperature Temp=5 JtPattern=None  
Area=3401 LoadPat=temp Type=Temperature Temp=5 JtPattern=None  
Area=3402 LoadPat=temp Type=Temperature Temp=5 JtPattern=None  
Area=3403 LoadPat=temp Type=Temperature Temp=5 JtPattern=None  
Area=3404 LoadPat=temp Type=Temperature Temp=5 JtPattern=None  
Area=3405 LoadPat=temp Type=Temperature Temp=5 JtPattern=None  
Area=3406 LoadPat=temp Type=Temperature Temp=5 JtPattern=None  
Area=3407 LoadPat=temp Type=Temperature Temp=5 JtPattern=None  
Area=3408 LoadPat=temp Type=Temperature Temp=5 JtPattern=None  
Area=3409 LoadPat=temp Type=Temperature Temp=5 JtPattern=None  
Area=3410 LoadPat=temp Type=Temperature Temp=5 JtPattern=None  
Area=3411 LoadPat=temp Type=Temperature Temp=5 JtPattern=None  
Area=3412 LoadPat=temp Type=Temperature Temp=5 JtPattern=None  
Area=3413 LoadPat=temp Type=Temperature Temp=5 JtPattern=None  
Area=3414 LoadPat=temp Type=Temperature Temp=5 JtPattern=None  
Area=3415 LoadPat=temp Type=Temperature Temp=5 JtPattern=None  
Area=3416 LoadPat=temp Type=Temperature Temp=5 JtPattern=None  
Area=3417 LoadPat=temp Type=Temperature Temp=5 JtPattern=None  
Area=3418 LoadPat=temp Type=Temperature Temp=5 JtPattern=None  
Area=3419 LoadPat=temp Type=Temperature Temp=5 JtPattern=None

APPALTATORE: <b>TELESE S.c.a.r.l.</b> Consorzio Telese Società Consortile a Responsabilità Limitata	<b>ITINERARIO NAPOLI – BARI</b> <b>RADDOPPIO TRATTA CANCELLO-BENEVENTO</b> <b>II LOTTO FUNZIONALE FRASSO TELESINO – VITULANO</b> <b>2° SUBLOTTO TELESE – SAN LORENZO</b> <b>PROGETTO ESECUTIVO</b>						
PROGETTAZIONE: Mandataria: <b>SYSTRA S.A.</b> Mandante: <b>SWS Engineering S.p.A.</b> <b>SYSTRA-SOTECNI S.p.A.</b>	<table border="1"> <tr> <td>COMMESSA IF2R</td> <td>LOTTO 2.2.E.ZZ</td> <td>CODIFICA CL</td> <td>DOCUMENTO VI.14.0.0.004</td> <td>REV. A</td> <td>FOGLIO 274 di 597</td> </tr> </table>	COMMESSA IF2R	LOTTO 2.2.E.ZZ	CODIFICA CL	DOCUMENTO VI.14.0.0.004	REV. A	FOGLIO 274 di 597
COMMESSA IF2R	LOTTO 2.2.E.ZZ	CODIFICA CL	DOCUMENTO VI.14.0.0.004	REV. A	FOGLIO 274 di 597		
<b>PONTI E VIADOTTI – VI14</b> <b>"Struttura ad archi": Tabulato di calcolo – 2 di 2</b>							

Area=3420 LoadPat=temp Type=Temperature Temp=5 JtPattern=None  
 Area=3421 LoadPat=temp Type=Temperature Temp=5 JtPattern=None  
 Area=3422 LoadPat=temp Type=Temperature Temp=5 JtPattern=None  
 Area=3423 LoadPat=temp Type=Temperature Temp=5 JtPattern=None  
 Area=3424 LoadPat=temp Type=Temperature Temp=5 JtPattern=None  
 Area=3425 LoadPat=temp Type=Temperature Temp=5 JtPattern=None  
 Area=3426 LoadPat=temp Type=Temperature Temp=5 JtPattern=None  
 Area=3427 LoadPat=temp Type=Temperature Temp=5 JtPattern=None  
 Area=3428 LoadPat=temp Type=Temperature Temp=5 JtPattern=None  
 Area=3429 LoadPat=temp Type=Temperature Temp=5 JtPattern=None  
 Area=3430 LoadPat=temp Type=Temperature Temp=5 JtPattern=None  
 Area=3431 LoadPat=temp Type=Temperature Temp=5 JtPattern=None  
 Area=3432 LoadPat=temp Type=Temperature Temp=5 JtPattern=None  
 Area=3433 LoadPat=temp Type=Temperature Temp=5 JtPattern=None  
 Area=3434 LoadPat=temp Type=Temperature Temp=5 JtPattern=None  
 Area=3435 LoadPat=temp Type=Temperature Temp=5 JtPattern=None  
 Area=3436 LoadPat=temp Type=Temperature Temp=5 JtPattern=None  
 Area=3437 LoadPat=temp Type=Temperature Temp=5 JtPattern=None  
 Area=3438 LoadPat=temp Type=Temperature Temp=5 JtPattern=None  
 Area=3439 LoadPat=temp Type=Temperature Temp=5 JtPattern=None  
 Area=3440 LoadPat=temp Type=Temperature Temp=5 JtPattern=None  
 Area=3441 LoadPat=temp Type=Temperature Temp=5 JtPattern=None  
 Area=3442 LoadPat=temp Type=Temperature Temp=5 JtPattern=None  
 Area=3443 LoadPat=temp Type=Temperature Temp=5 JtPattern=None  
 Area=3444 LoadPat=temp Type=Temperature Temp=5 JtPattern=None  
 Area=3445 LoadPat=temp Type=Temperature Temp=5 JtPattern=None  
 Area=3446 LoadPat=temp Type=Temperature Temp=5 JtPattern=None  
 Area=3447 LoadPat=temp Type=Temperature Temp=5 JtPattern=None  
 Area=3448 LoadPat=temp Type=Temperature Temp=5 JtPattern=None  
 Area=3449 LoadPat=temp Type=Temperature Temp=5 JtPattern=None  
 Area=3450 LoadPat=temp Type=Temperature Temp=5 JtPattern=None  
 Area=3451 LoadPat=temp Type=Temperature Temp=5 JtPattern=None  
 Area=3452 LoadPat=temp Type=Temperature Temp=5 JtPattern=None  
 Area=3453 LoadPat=temp Type=Temperature Temp=5 JtPattern=None  
 Area=3454 LoadPat=temp Type=Temperature Temp=5 JtPattern=None  
 Area=3455 LoadPat=temp Type=Temperature Temp=5 JtPattern=None  
 Area=3456 LoadPat=temp Type=Temperature Temp=5 JtPattern=None  
 Area=3457 LoadPat=temp Type=Temperature Temp=5 JtPattern=None  
 Area=3458 LoadPat=temp Type=Temperature Temp=5 JtPattern=None  
 Area=3459 LoadPat=temp Type=Temperature Temp=5 JtPattern=None  
 Area=3460 LoadPat=temp Type=Temperature Temp=5 JtPattern=None  
 Area=3461 LoadPat=temp Type=Temperature Temp=5 JtPattern=None  
 Area=3462 LoadPat=temp Type=Temperature Temp=5 JtPattern=None  
 Area=3463 LoadPat=temp Type=Temperature Temp=5 JtPattern=None  
 Area=3464 LoadPat=temp Type=Temperature Temp=5 JtPattern=None  
 Area=3465 LoadPat=temp Type=Temperature Temp=5 JtPattern=None  
 Area=3466 LoadPat=temp Type=Temperature Temp=5 JtPattern=None  
 Area=3467 LoadPat=temp Type=Temperature Temp=5 JtPattern=None  
 Area=3468 LoadPat=temp Type=Temperature Temp=5 JtPattern=None  
 Area=3469 LoadPat=temp Type=Temperature Temp=5 JtPattern=None

APPALTATORE: <b>TELESE</b> S.c.a.r.l. <small>Consorzio Telese Società Consortile a Responsabilità Limitata</small>	ITINERARIO NAPOLI – BARI RADDOPPIO TRATTA CANCELLO-BENEVENTO II LOTTO FUNZIONALE FRASSO TELESINO – VITULANO 2° SUBLOTTO TELESE – SAN LORENZO  PROGETTO ESECUTIVO					
PROGETTAZIONE: Mandataria: SYSTRA S.A. Mandante: SWS Engineering S.p.A. SYSTRA-SOTECNI S.p.A.						
PONTI E VIADOTTI – VI14 "Struttura ad archi": Tabulato di calcolo – 2 di 2	COMMESSA IF2R	LOTTO 2.2.E.ZZ	CODIFICA CL	DOCUMENTO VI.14.0.0.004	REV. A	FOGLIO 275 di 597

Area=3470 LoadPat=temp Type=Temperature Temp=5 JtPattern=None  
Area=3471 LoadPat=temp Type=Temperature Temp=5 JtPattern=None  
Area=3472 LoadPat=temp Type=Temperature Temp=5 JtPattern=None  
Area=3473 LoadPat=temp Type=Temperature Temp=5 JtPattern=None  
Area=3474 LoadPat=temp Type=Temperature Temp=5 JtPattern=None  
Area=3475 LoadPat=temp Type=Temperature Temp=5 JtPattern=None  
Area=3476 LoadPat=temp Type=Temperature Temp=5 JtPattern=None  
Area=3477 LoadPat=temp Type=Temperature Temp=5 JtPattern=None  
Area=3478 LoadPat=temp Type=Temperature Temp=5 JtPattern=None  
Area=3479 LoadPat=temp Type=Temperature Temp=5 JtPattern=None  
Area=3480 LoadPat=temp Type=Temperature Temp=5 JtPattern=None  
Area=3481 LoadPat=temp Type=Temperature Temp=5 JtPattern=None  
Area=3482 LoadPat=temp Type=Temperature Temp=5 JtPattern=None  
Area=3483 LoadPat=temp Type=Temperature Temp=5 JtPattern=None  
Area=3484 LoadPat=temp Type=Temperature Temp=5 JtPattern=None  
Area=3485 LoadPat=temp Type=Temperature Temp=5 JtPattern=None  
Area=3486 LoadPat=temp Type=Temperature Temp=5 JtPattern=None  
Area=3487 LoadPat=temp Type=Temperature Temp=5 JtPattern=None  
Area=3488 LoadPat=temp Type=Temperature Temp=5 JtPattern=None  
Area=3489 LoadPat=temp Type=Temperature Temp=5 JtPattern=None  
Area=3490 LoadPat=temp Type=Temperature Temp=5 JtPattern=None  
Area=3491 LoadPat=temp Type=Temperature Temp=5 JtPattern=None  
Area=3492 LoadPat=temp Type=Temperature Temp=5 JtPattern=None  
Area=3493 LoadPat=temp Type=Temperature Temp=5 JtPattern=None  
Area=3494 LoadPat=temp Type=Temperature Temp=5 JtPattern=None  
Area=3495 LoadPat=temp Type=Temperature Temp=5 JtPattern=None  
Area=3496 LoadPat=temp Type=Temperature Temp=5 JtPattern=None  
Area=3497 LoadPat=temp Type=Temperature Temp=5 JtPattern=None  
Area=3498 LoadPat=temp Type=Temperature Temp=5 JtPattern=None  
Area=3499 LoadPat=temp Type=Temperature Temp=5 JtPattern=None  
Area=3510 LoadPat=temp Type=Temperature Temp=5 JtPattern=None  
Area=3529 LoadPat=temp Type=Temperature Temp=5 JtPattern=None  
Area=3538 LoadPat=temp Type=Temperature Temp=5 JtPattern=None  
Area=3539 LoadPat=temp Type=Temperature Temp=5 JtPattern=None  
Area=3540 LoadPat=temp Type=Temperature Temp=5 JtPattern=None  
Area=3545 LoadPat=temp Type=Temperature Temp=5 JtPattern=None  
Area=3549 LoadPat=temp Type=Temperature Temp=5 JtPattern=None  
Area=3550 LoadPat=temp Type=Temperature Temp=5 JtPattern=None  
Area=3551 LoadPat=temp Type=Temperature Temp=5 JtPattern=None  
Area=3552 LoadPat=temp Type=Temperature Temp=5 JtPattern=None  
Area=3553 LoadPat=temp Type=Temperature Temp=5 JtPattern=None  
Area=3554 LoadPat=temp Type=Temperature Temp=5 JtPattern=None  
Area=3555 LoadPat=temp Type=Temperature Temp=5 JtPattern=None  
Area=3556 LoadPat=temp Type=Temperature Temp=5 JtPattern=None  
Area=3557 LoadPat=temp Type=Temperature Temp=5 JtPattern=None  
Area=3558 LoadPat=temp Type=Temperature Temp=5 JtPattern=None  
Area=3566 LoadPat=temp Type=Temperature Temp=5 JtPattern=None  
Area=3569 LoadPat=temp Type=Temperature Temp=5 JtPattern=None  
Area=3570 LoadPat=temp Type=Temperature Temp=5 JtPattern=None  
Area=3571 LoadPat=temp Type=Temperature Temp=5 JtPattern=None

APPALTATORE: <b>TELESE S.c.a.r.l.</b> Consorzio Telese Società Consortile a Responsabilità Limitata	<b>ITINERARIO NAPOLI – BARI</b> <b>RADDOPPIO TRATTA CANCELLO-BENEVENTO</b> <b>II LOTTO FUNZIONALE FRASSO TELESINO – VITULANO</b> <b>2° SUBLOTTO TELESE – SAN LORENZO</b> <b>PROGETTO ESECUTIVO</b>						
PROGETTAZIONE: Mandataria: <b>SYSTRA S.A.</b> Mandante: <b>SWS Engineering S.p.A.</b> <b>SYSTRA-SOTECNI S.p.A.</b>	<table border="1"> <tr> <td>COMMESSA IF2R</td> <td>LOTTO 2.2.E.ZZ</td> <td>CODIFICA CL</td> <td>DOCUMENTO VI.14.0.0.004</td> <td>REV. A</td> <td>FOGLIO 276 di 597</td> </tr> </table>	COMMESSA IF2R	LOTTO 2.2.E.ZZ	CODIFICA CL	DOCUMENTO VI.14.0.0.004	REV. A	FOGLIO 276 di 597
COMMESSA IF2R	LOTTO 2.2.E.ZZ	CODIFICA CL	DOCUMENTO VI.14.0.0.004	REV. A	FOGLIO 276 di 597		
<b>PONTI E VIADOTTI – VI14</b> <b>"Struttura ad archi": Tabulato di calcolo – 2 di 2</b>							

Area=3572 LoadPat=temp Type=Temperature Temp=5 JtPattern=None  
 Area=3573 LoadPat=temp Type=Temperature Temp=5 JtPattern=None  
 Area=3574 LoadPat=temp Type=Temperature Temp=5 JtPattern=None  
 Area=3575 LoadPat=temp Type=Temperature Temp=5 JtPattern=None  
 Area=3576 LoadPat=temp Type=Temperature Temp=5 JtPattern=None  
 Area=3577 LoadPat=temp Type=Temperature Temp=5 JtPattern=None  
 Area=3597 LoadPat=temp Type=Temperature Temp=5 JtPattern=None  
 Area=3598 LoadPat=temp Type=Temperature Temp=5 JtPattern=None  
 Area=3599 LoadPat=temp Type=Temperature Temp=5 JtPattern=None  
 Area=3600 LoadPat=temp Type=Temperature Temp=5 JtPattern=None  
 Area=3601 LoadPat=temp Type=Temperature Temp=5 JtPattern=None  
 Area=3602 LoadPat=temp Type=Temperature Temp=5 JtPattern=None  
 Area=3609 LoadPat=temp Type=Temperature Temp=5 JtPattern=None  
 Area=3610 LoadPat=temp Type=Temperature Temp=5 JtPattern=None  
 Area=3611 LoadPat=temp Type=Temperature Temp=5 JtPattern=None  
 Area=3612 LoadPat=temp Type=Temperature Temp=5 JtPattern=None  
 Area=3613 LoadPat=temp Type=Temperature Temp=5 JtPattern=None  
 Area=3614 LoadPat=temp Type=Temperature Temp=5 JtPattern=None  
 Area=3615 LoadPat=temp Type=Temperature Temp=5 JtPattern=None  
 Area=3616 LoadPat=temp Type=Temperature Temp=5 JtPattern=None  
 Area=3617 LoadPat=temp Type=Temperature Temp=5 JtPattern=None  
 Area=3618 LoadPat=temp Type=Temperature Temp=5 JtPattern=None  
 Area=3619 LoadPat=temp Type=Temperature Temp=5 JtPattern=None  
 Area=3620 LoadPat=temp Type=Temperature Temp=5 JtPattern=None  
 Area=3621 LoadPat=temp Type=Temperature Temp=5 JtPattern=None  
 Area=3622 LoadPat=temp Type=Temperature Temp=5 JtPattern=None  
 Area=3623 LoadPat=temp Type=Temperature Temp=5 JtPattern=None  
 Area=3624 LoadPat=temp Type=Temperature Temp=5 JtPattern=None  
 Area=3625 LoadPat=temp Type=Temperature Temp=5 JtPattern=None  
 Area=3626 LoadPat=temp Type=Temperature Temp=5 JtPattern=None  
 Area=3627 LoadPat=temp Type=Temperature Temp=5 JtPattern=None  
 Area=3628 LoadPat=temp Type=Temperature Temp=5 JtPattern=None  
 Area=3629 LoadPat=temp Type=Temperature Temp=5 JtPattern=None  
 Area=3630 LoadPat=temp Type=Temperature Temp=5 JtPattern=None  
 Area=3631 LoadPat=temp Type=Temperature Temp=5 JtPattern=None  
 Area=3632 LoadPat=temp Type=Temperature Temp=5 JtPattern=None  
 Area=3633 LoadPat=temp Type=Temperature Temp=5 JtPattern=None  
 Area=3634 LoadPat=temp Type=Temperature Temp=5 JtPattern=None  
 Area=3635 LoadPat=temp Type=Temperature Temp=5 JtPattern=None  
 Area=3636 LoadPat=temp Type=Temperature Temp=5 JtPattern=None  
 Area=3637 LoadPat=temp Type=Temperature Temp=5 JtPattern=None  
 Area=3638 LoadPat=temp Type=Temperature Temp=5 JtPattern=None  
 Area=3639 LoadPat=temp Type=Temperature Temp=5 JtPattern=None  
 Area=3640 LoadPat=temp Type=Temperature Temp=5 JtPattern=None  
 Area=3641 LoadPat=temp Type=Temperature Temp=5 JtPattern=None  
 Area=3642 LoadPat=temp Type=Temperature Temp=5 JtPattern=None  
 Area=3643 LoadPat=temp Type=Temperature Temp=5 JtPattern=None  
 Area=3644 LoadPat=temp Type=Temperature Temp=5 JtPattern=None  
 Area=3654 LoadPat=temp Type=Temperature Temp=5 JtPattern=None  
 Area=3655 LoadPat=temp Type=Temperature Temp=5 JtPattern=None

APPALTATORE: <b>TELESE S.c.a.r.l.</b> Consorzio Telese Società Consortile a Responsabilità Limitata	<b>ITINERARIO NAPOLI – BARI</b> <b>RADDOPPIO TRATTA CANCELLO-BENEVENTO</b> <b>II LOTTO FUNZIONALE FRASSO TELESINO – VITULANO</b> <b>2° SUBLOTTO TELESE – SAN LORENZO</b>  <b>PROGETTO ESECUTIVO</b>						
PROGETTAZIONE: Mandataria: <b>SYSTRA S.A.</b> Mandante: <b>SWS Engineering S.p.A.</b> <b>SYSTRA-SOTECNI S.p.A.</b>	<table border="1"> <tr> <td data-bbox="758 324 901 376">           COMMESSA  <b>IF2R</b> </td> <td data-bbox="901 324 1013 376">           LOTTO  <b>2.2.E.ZZ</b> </td> <td data-bbox="1013 324 1125 376">           CODIFICA  <b>CL</b> </td> <td data-bbox="1125 324 1268 376">           DOCUMENTO  <b>VI.14.0.0.004</b> </td> <td data-bbox="1268 324 1364 376">           REV.  <b>A</b> </td> <td data-bbox="1364 324 1497 376">           FOGLIO  <b>277 di 597</b> </td> </tr> </table>	COMMESSA <b>IF2R</b>	LOTTO <b>2.2.E.ZZ</b>	CODIFICA <b>CL</b>	DOCUMENTO <b>VI.14.0.0.004</b>	REV. <b>A</b>	FOGLIO <b>277 di 597</b>
COMMESSA <b>IF2R</b>	LOTTO <b>2.2.E.ZZ</b>	CODIFICA <b>CL</b>	DOCUMENTO <b>VI.14.0.0.004</b>	REV. <b>A</b>	FOGLIO <b>277 di 597</b>		
<b>PONTI E VIADOTTI – VI14</b> <b>"Struttura ad archi": Tabulato di calcolo – 2 di 2</b>							

Area=3656 LoadPat=temp Type=Temperature Temp=5 JtPattern=None  
 Area=3666 LoadPat=temp Type=Temperature Temp=5 JtPattern=None  
 Area=3667 LoadPat=temp Type=Temperature Temp=5 JtPattern=None  
 Area=3668 LoadPat=temp Type=Temperature Temp=5 JtPattern=None  
 Area=3675 LoadPat=temp Type=Temperature Temp=5 JtPattern=None  
 Area=3676 LoadPat=temp Type=Temperature Temp=5 JtPattern=None  
 Area=3683 LoadPat=temp Type=Temperature Temp=5 JtPattern=None  
 Area=3684 LoadPat=temp Type=Temperature Temp=5 JtPattern=None  
 Area=4219 LoadPat=ritiro Type=Temperature Temp=-7 JtPattern=None  
 Area=4219 LoadPat=temp Type=Temperature Temp=5 JtPattern=None  
 Area=4246 LoadPat=ritiro Type=Temperature Temp=-7 JtPattern=None  
 Area=4246 LoadPat=temp Type=Temperature Temp=5 JtPattern=None  
 Area=4248 LoadPat=ritiro Type=Temperature Temp=-7 JtPattern=None  
 Area=4248 LoadPat=temp Type=Temperature Temp=5 JtPattern=None  
 Area=4249 LoadPat=ritiro Type=Temperature Temp=-7 JtPattern=None  
 Area=4249 LoadPat=temp Type=Temperature Temp=5 JtPattern=None  
 Area=4250 LoadPat=ritiro Type=Temperature Temp=-7 JtPattern=None  
 Area=4250 LoadPat=temp Type=Temperature Temp=5 JtPattern=None  
 Area=4251 LoadPat=ritiro Type=Temperature Temp=-7 JtPattern=None  
 Area=4251 LoadPat=temp Type=Temperature Temp=5 JtPattern=None  
 Area=4256 LoadPat=ritiro Type=Temperature Temp=-7 JtPattern=None  
 Area=4256 LoadPat=temp Type=Temperature Temp=5 JtPattern=None  
 Area=4257 LoadPat=ritiro Type=Temperature Temp=-7 JtPattern=None  
 Area=4257 LoadPat=temp Type=Temperature Temp=5 JtPattern=None  
 Area=4258 LoadPat=ritiro Type=Temperature Temp=-7 JtPattern=None  
 Area=4258 LoadPat=temp Type=Temperature Temp=5 JtPattern=None  
 Area=4259 LoadPat=ritiro Type=Temperature Temp=-7 JtPattern=None  
 Area=4259 LoadPat=temp Type=Temperature Temp=5 JtPattern=None  
 Area=4260 LoadPat=ritiro Type=Temperature Temp=-7 JtPattern=None  
 Area=4260 LoadPat=temp Type=Temperature Temp=5 JtPattern=None  
 Area=4272 LoadPat=ritiro Type=Temperature Temp=-7 JtPattern=None  
 Area=4272 LoadPat=temp Type=Temperature Temp=5 JtPattern=None  
 Area=4273 LoadPat=ritiro Type=Temperature Temp=-7 JtPattern=None  
 Area=4273 LoadPat=temp Type=Temperature Temp=5 JtPattern=None  
 Area=4274 LoadPat=ritiro Type=Temperature Temp=-7 JtPattern=None  
 Area=4274 LoadPat=temp Type=Temperature Temp=5 JtPattern=None  
 Area=4275 LoadPat=ritiro Type=Temperature Temp=-7 JtPattern=None  
 Area=4275 LoadPat=temp Type=Temperature Temp=5 JtPattern=None  
 Area=4276 LoadPat=ritiro Type=Temperature Temp=-7 JtPattern=None  
 Area=4276 LoadPat=temp Type=Temperature Temp=5 JtPattern=None  
 Area=4277 LoadPat=ritiro Type=Temperature Temp=-7 JtPattern=None  
 Area=4277 LoadPat=temp Type=Temperature Temp=5 JtPattern=None  
 Area=4292 LoadPat=ritiro Type=Temperature Temp=-7 JtPattern=None  
 Area=4292 LoadPat=temp Type=Temperature Temp=5 JtPattern=None  
 Area=4293 LoadPat=ritiro Type=Temperature Temp=-7 JtPattern=None  
 Area=4293 LoadPat=temp Type=Temperature Temp=5 JtPattern=None  
 Area=4294 LoadPat=ritiro Type=Temperature Temp=-7 JtPattern=None  
 Area=4294 LoadPat=temp Type=Temperature Temp=5 JtPattern=None  
 Area=4295 LoadPat=ritiro Type=Temperature Temp=-7 JtPattern=None  
 Area=4295 LoadPat=temp Type=Temperature Temp=5 JtPattern=None

APPALDATTORE: <b>TELESE S.c.a.r.l.</b> Consorzio Telese Società Consortile a Responsabilità Limitata	<b>ITINERARIO NAPOLI – BARI</b> <b>RADDOPPIO TRATTA CANCELLO-BENEVENTO</b> <b>II LOTTO FUNZIONALE FRASSO TELESINO – VITULANO</b> <b>2° SUBLOTTO TELESE – SAN LORENZO</b> <b>PROGETTO ESECUTIVO</b>						
PROGETTAZIONE: Mandataria: <b>SYSTRA S.A.</b> Mandante: <b>SWS Engineering S.p.A.</b> <b>SYSTRA-SOTECNI S.p.A.</b>	<table border="1"> <tr> <td>COMMESSA IF2R</td> <td>LOTTO 2.2.E.ZZ</td> <td>CODIFICA CL</td> <td>DOCUMENTO VI.14.0.0.004</td> <td>REV. A</td> <td>FOGLIO 278 di 597</td> </tr> </table>	COMMESSA IF2R	LOTTO 2.2.E.ZZ	CODIFICA CL	DOCUMENTO VI.14.0.0.004	REV. A	FOGLIO 278 di 597
COMMESSA IF2R	LOTTO 2.2.E.ZZ	CODIFICA CL	DOCUMENTO VI.14.0.0.004	REV. A	FOGLIO 278 di 597		
<b>PONTI E VIADOTTI – VI14</b> <b>"Struttura ad archi": Tabulato di calcolo – 2 di 2</b>							

Area=4296 LoadPat=ritiro Type=Temperature Temp=-7 JtPattern=None  
 Area=4296 LoadPat=temp Type=Temperature Temp=5 JtPattern=None  
 Area=4300 LoadPat=ritiro Type=Temperature Temp=-7 JtPattern=None  
 Area=4300 LoadPat=temp Type=Temperature Temp=5 JtPattern=None  
 Area=4306 LoadPat=ritiro Type=Temperature Temp=-7 JtPattern=None  
 Area=4306 LoadPat=temp Type=Temperature Temp=5 JtPattern=None  
 Area=4325 LoadPat=ritiro Type=Temperature Temp=-7 JtPattern=None  
 Area=4325 LoadPat=temp Type=Temperature Temp=5 JtPattern=None  
 Area=4328 LoadPat=ritiro Type=Temperature Temp=-7 JtPattern=None  
 Area=4328 LoadPat=temp Type=Temperature Temp=5 JtPattern=None  
 Area=4334 LoadPat=ritiro Type=Temperature Temp=-7 JtPattern=None  
 Area=4334 LoadPat=temp Type=Temperature Temp=5 JtPattern=None  
 Area=4474 LoadPat=ritiro Type=Temperature Temp=-7 JtPattern=None  
 Area=4474 LoadPat=temp Type=Temperature Temp=5 JtPattern=None  
 Area=4475 LoadPat=ritiro Type=Temperature Temp=-7 JtPattern=None  
 Area=4475 LoadPat=temp Type=Temperature Temp=5 JtPattern=None  
 Area=4476 LoadPat=ritiro Type=Temperature Temp=-7 JtPattern=None  
 Area=4476 LoadPat=temp Type=Temperature Temp=5 JtPattern=None  
 Area=4477 LoadPat=ritiro Type=Temperature Temp=-7 JtPattern=None  
 Area=4477 LoadPat=temp Type=Temperature Temp=5 JtPattern=None  
 Area=4478 LoadPat=ritiro Type=Temperature Temp=-7 JtPattern=None  
 Area=4478 LoadPat=temp Type=Temperature Temp=5 JtPattern=None  
 Area=4479 LoadPat=ritiro Type=Temperature Temp=-7 JtPattern=None  
 Area=4479 LoadPat=temp Type=Temperature Temp=5 JtPattern=None  
 Area=4480 LoadPat=ritiro Type=Temperature Temp=-7 JtPattern=None  
 Area=4480 LoadPat=temp Type=Temperature Temp=5 JtPattern=None  
 Area=4481 LoadPat=ritiro Type=Temperature Temp=-7 JtPattern=None  
 Area=4481 LoadPat=temp Type=Temperature Temp=5 JtPattern=None  
 Area=4482 LoadPat=ritiro Type=Temperature Temp=-7 JtPattern=None  
 Area=4482 LoadPat=temp Type=Temperature Temp=5 JtPattern=None  
 Area=4483 LoadPat=ritiro Type=Temperature Temp=-7 JtPattern=None  
 Area=4483 LoadPat=temp Type=Temperature Temp=5 JtPattern=None  
 Area=4484 LoadPat=ritiro Type=Temperature Temp=-7 JtPattern=None  
 Area=4484 LoadPat=temp Type=Temperature Temp=5 JtPattern=None  
 Area=4485 LoadPat=ritiro Type=Temperature Temp=-7 JtPattern=None  
 Area=4485 LoadPat=temp Type=Temperature Temp=5 JtPattern=None  
 Area=4486 LoadPat=ritiro Type=Temperature Temp=-7 JtPattern=None  
 Area=4486 LoadPat=temp Type=Temperature Temp=5 JtPattern=None  
 Area=4487 LoadPat=ritiro Type=Temperature Temp=-7 JtPattern=None  
 Area=4487 LoadPat=temp Type=Temperature Temp=5 JtPattern=None  
 Area=4488 LoadPat=ritiro Type=Temperature Temp=-7 JtPattern=None  
 Area=4488 LoadPat=temp Type=Temperature Temp=5 JtPattern=None  
 Area=4489 LoadPat=ritiro Type=Temperature Temp=-7 JtPattern=None  
 Area=4489 LoadPat=temp Type=Temperature Temp=5 JtPattern=None  
 Area=4512 LoadPat=ritiro Type=Temperature Temp=-7 JtPattern=None  
 Area=4512 LoadPat=temp Type=Temperature Temp=5 JtPattern=None  
 Area=4513 LoadPat=ritiro Type=Temperature Temp=-7 JtPattern=None  
 Area=4513 LoadPat=temp Type=Temperature Temp=5 JtPattern=None  
 Area=4514 LoadPat=ritiro Type=Temperature Temp=-7 JtPattern=None  
 Area=4514 LoadPat=temp Type=Temperature Temp=5 JtPattern=None

APPALTATORE: <b>TELESE S.c.a.r.l.</b> Consorzio Telese Società Consortile a Responsabilità Limitata	<b>ITINERARIO NAPOLI – BARI</b> <b>RADDOPPIO TRATTA CANCELLO-BENEVENTO</b> <b>II LOTTO FUNZIONALE FRASSO TELESINO – VITULANO</b> <b>2° SUBLOTTO TELESE – SAN LORENZO</b>  <b>PROGETTO ESECUTIVO</b>						
PROGETTAZIONE: Mandataria: <b>SYSTRA S.A.</b> Mandante: <b>SWS Engineering S.p.A.</b> <b>SYSTRA-SOTECNI S.p.A.</b>	<table border="1"> <tr> <td data-bbox="758 324 901 376">           COMMESSA  <b>IF2R</b> </td> <td data-bbox="901 324 1013 376">           LOTTO  <b>2.2.E.ZZ</b> </td> <td data-bbox="1013 324 1125 376">           CODIFICA  <b>CL</b> </td> <td data-bbox="1125 324 1268 376">           DOCUMENTO  <b>VI.14.0.0.004</b> </td> <td data-bbox="1268 324 1364 376">           REV.  <b>A</b> </td> <td data-bbox="1364 324 1497 376">           FOGLIO  <b>279 di 597</b> </td> </tr> </table>	COMMESSA <b>IF2R</b>	LOTTO <b>2.2.E.ZZ</b>	CODIFICA <b>CL</b>	DOCUMENTO <b>VI.14.0.0.004</b>	REV. <b>A</b>	FOGLIO <b>279 di 597</b>
COMMESSA <b>IF2R</b>	LOTTO <b>2.2.E.ZZ</b>	CODIFICA <b>CL</b>	DOCUMENTO <b>VI.14.0.0.004</b>	REV. <b>A</b>	FOGLIO <b>279 di 597</b>		
<b>PONTI E VIADOTTI – VI14</b> <b>"Struttura ad archi": Tabulato di calcolo – 2 di 2</b>							

Area=4515 LoadPat=ritiro Type=Temperature Temp=-7 JtPattern=None  
 Area=4515 LoadPat=temp Type=Temperature Temp=5 JtPattern=None  
 Area=4522 LoadPat=ritiro Type=Temperature Temp=-7 JtPattern=None  
 Area=4522 LoadPat=temp Type=Temperature Temp=5 JtPattern=None  
 Area=4523 LoadPat=ritiro Type=Temperature Temp=-7 JtPattern=None  
 Area=4523 LoadPat=temp Type=Temperature Temp=5 JtPattern=None  
 Area=4524 LoadPat=ritiro Type=Temperature Temp=-7 JtPattern=None  
 Area=4524 LoadPat=temp Type=Temperature Temp=5 JtPattern=None  
 Area=4525 LoadPat=ritiro Type=Temperature Temp=-7 JtPattern=None  
 Area=4525 LoadPat=temp Type=Temperature Temp=5 JtPattern=None  
 Area=4532 LoadPat=ritiro Type=Temperature Temp=-7 JtPattern=None  
 Area=4532 LoadPat=temp Type=Temperature Temp=5 JtPattern=None  
 Area=4533 LoadPat=ritiro Type=Temperature Temp=-7 JtPattern=None  
 Area=4533 LoadPat=temp Type=Temperature Temp=5 JtPattern=None  
 Area=4534 LoadPat=ritiro Type=Temperature Temp=-7 JtPattern=None  
 Area=4534 LoadPat=temp Type=Temperature Temp=5 JtPattern=None  
 Area=4535 LoadPat=ritiro Type=Temperature Temp=-7 JtPattern=None  
 Area=4535 LoadPat=temp Type=Temperature Temp=5 JtPattern=None  
 Area=4536 LoadPat=ritiro Type=Temperature Temp=-7 JtPattern=None  
 Area=4536 LoadPat=temp Type=Temperature Temp=5 JtPattern=None  
 Area=4615 LoadPat=ritiro Type=Temperature Temp=-7 JtPattern=None  
 Area=4615 LoadPat=temp Type=Temperature Temp=5 JtPattern=None  
 Area=4616 LoadPat=ritiro Type=Temperature Temp=-7 JtPattern=None  
 Area=4616 LoadPat=temp Type=Temperature Temp=5 JtPattern=None  
 Area=4617 LoadPat=ritiro Type=Temperature Temp=-7 JtPattern=None  
 Area=4617 LoadPat=temp Type=Temperature Temp=5 JtPattern=None  
 Area=4627 LoadPat=ritiro Type=Temperature Temp=-7 JtPattern=None  
 Area=4627 LoadPat=temp Type=Temperature Temp=5 JtPattern=None  
 Area=4629 LoadPat=ritiro Type=Temperature Temp=-7 JtPattern=None  
 Area=4629 LoadPat=temp Type=Temperature Temp=5 JtPattern=None  
 Area=4630 LoadPat=ritiro Type=Temperature Temp=-7 JtPattern=None  
 Area=4630 LoadPat=temp Type=Temperature Temp=5 JtPattern=None  
 Area=4631 LoadPat=ritiro Type=Temperature Temp=-7 JtPattern=None  
 Area=4631 LoadPat=temp Type=Temperature Temp=5 JtPattern=None  
 Area=4632 LoadPat=ritiro Type=Temperature Temp=-7 JtPattern=None  
 Area=4632 LoadPat=temp Type=Temperature Temp=5 JtPattern=None  
 Area=4633 LoadPat=ritiro Type=Temperature Temp=-7 JtPattern=None  
 Area=4633 LoadPat=temp Type=Temperature Temp=5 JtPattern=None  
 Area=4642 LoadPat=ritiro Type=Temperature Temp=-7 JtPattern=None  
 Area=4642 LoadPat=temp Type=Temperature Temp=5 JtPattern=None  
 Area=4643 LoadPat=ritiro Type=Temperature Temp=-7 JtPattern=None  
 Area=4643 LoadPat=temp Type=Temperature Temp=5 JtPattern=None  
 Area=4644 LoadPat=ritiro Type=Temperature Temp=-7 JtPattern=None  
 Area=4644 LoadPat=temp Type=Temperature Temp=5 JtPattern=None  
 Area=4645 LoadPat=ritiro Type=Temperature Temp=-7 JtPattern=None  
 Area=4645 LoadPat=temp Type=Temperature Temp=5 JtPattern=None  
 Area=4648 LoadPat=ritiro Type=Temperature Temp=-7 JtPattern=None  
 Area=4648 LoadPat=temp Type=Temperature Temp=5 JtPattern=None  
 Area=4649 LoadPat=ritiro Type=Temperature Temp=-7 JtPattern=None  
 Area=4649 LoadPat=temp Type=Temperature Temp=5 JtPattern=None

APPALTATORE: <b>TELESE S.c.a.r.l.</b> Consorzio Telese Società Consortile a Responsabilità Limitata	<b>ITINERARIO NAPOLI – BARI</b> <b>RADDOPPIO TRATTA CANCELLO-BENEVENTO</b> <b>II LOTTO FUNZIONALE FRASSO TELESINO – VITULANO</b> <b>2° SUBLOTTO TELESE – SAN LORENZO</b> <b>PROGETTO ESECUTIVO</b>
PROGETTAZIONE: Mandataria: <b>SYSTRA S.A.</b> Mandante: <b>SWS Engineering S.p.A.</b> <b>SYSTRA-SOTECNI S.p.A.</b>	COMMESSA <b>IF2R</b> LOTTO <b>2.2.E.ZZ</b> CODIFICA <b>CL</b> DOCUMENTO <b>VI.14.0.0.004</b> REV. <b>A</b> FOGLIO <b>280 di 597</b>
<b>PONTI E VIADOTTI – VI14</b> <b>"Struttura ad archi": Tabulato di calcolo – 2 di 2</b>	

Area=4650 LoadPat=ritiro Type=Temperature Temp=-7 JtPattern=None  
 Area=4650 LoadPat=temp Type=Temperature Temp=5 JtPattern=None  
 Area=4653 LoadPat=ritiro Type=Temperature Temp=-7 JtPattern=None  
 Area=4653 LoadPat=temp Type=Temperature Temp=5 JtPattern=None  
 Area=4654 LoadPat=ritiro Type=Temperature Temp=-7 JtPattern=None  
 Area=4654 LoadPat=temp Type=Temperature Temp=5 JtPattern=None  
 Area=4655 LoadPat=ritiro Type=Temperature Temp=-7 JtPattern=None  
 Area=4655 LoadPat=temp Type=Temperature Temp=5 JtPattern=None  
 Area=4656 LoadPat=ritiro Type=Temperature Temp=-7 JtPattern=None  
 Area=4656 LoadPat=temp Type=Temperature Temp=5 JtPattern=None  
 Area=4667 LoadPat=ritiro Type=Temperature Temp=-7 JtPattern=None  
 Area=4667 LoadPat=temp Type=Temperature Temp=5 JtPattern=None  
 Area=4668 LoadPat=ritiro Type=Temperature Temp=-7 JtPattern=None  
 Area=4668 LoadPat=temp Type=Temperature Temp=5 JtPattern=None  
 Area=4669 LoadPat=ritiro Type=Temperature Temp=-7 JtPattern=None  
 Area=4669 LoadPat=temp Type=Temperature Temp=5 JtPattern=None  
 Area=4673 LoadPat=ritiro Type=Temperature Temp=-7 JtPattern=None  
 Area=4673 LoadPat=temp Type=Temperature Temp=5 JtPattern=None  
 Area=4674 LoadPat=ritiro Type=Temperature Temp=-7 JtPattern=None  
 Area=4674 LoadPat=temp Type=Temperature Temp=5 JtPattern=None  
 Area=4675 LoadPat=ritiro Type=Temperature Temp=-7 JtPattern=None  
 Area=4675 LoadPat=temp Type=Temperature Temp=5 JtPattern=None  
 Area=4676 LoadPat=ritiro Type=Temperature Temp=-7 JtPattern=None  
 Area=4676 LoadPat=temp Type=Temperature Temp=5 JtPattern=None  
 Area=4678 LoadPat=ritiro Type=Temperature Temp=-7 JtPattern=None  
 Area=4678 LoadPat=temp Type=Temperature Temp=5 JtPattern=None  
 Area=4686 LoadPat=ritiro Type=Temperature Temp=-7 JtPattern=None  
 Area=4686 LoadPat=temp Type=Temperature Temp=5 JtPattern=None  
 Area=4687 LoadPat=ritiro Type=Temperature Temp=-7 JtPattern=None  
 Area=4687 LoadPat=temp Type=Temperature Temp=5 JtPattern=None  
 Area=4688 LoadPat=ritiro Type=Temperature Temp=-7 JtPattern=None  
 Area=4688 LoadPat=temp Type=Temperature Temp=5 JtPattern=None  
 Area=4689 LoadPat=ritiro Type=Temperature Temp=-7 JtPattern=None  
 Area=4689 LoadPat=temp Type=Temperature Temp=5 JtPattern=None  
 Area=4690 LoadPat=ritiro Type=Temperature Temp=-7 JtPattern=None  
 Area=4690 LoadPat=temp Type=Temperature Temp=5 JtPattern=None  
 Area=4691 LoadPat=ritiro Type=Temperature Temp=-7 JtPattern=None  
 Area=4691 LoadPat=temp Type=Temperature Temp=5 JtPattern=None  
 Area=4692 LoadPat=ritiro Type=Temperature Temp=-7 JtPattern=None  
 Area=4692 LoadPat=temp Type=Temperature Temp=5 JtPattern=None  
 Area=4693 LoadPat=ritiro Type=Temperature Temp=-7 JtPattern=None  
 Area=4693 LoadPat=temp Type=Temperature Temp=5 JtPattern=None  
 Area=4694 LoadPat=ritiro Type=Temperature Temp=-7 JtPattern=None  
 Area=4694 LoadPat=temp Type=Temperature Temp=5 JtPattern=None  
 Area=4695 LoadPat=ritiro Type=Temperature Temp=-7 JtPattern=None  
 Area=4695 LoadPat=temp Type=Temperature Temp=5 JtPattern=None  
 Area=4696 LoadPat=ritiro Type=Temperature Temp=-7 JtPattern=None  
 Area=4696 LoadPat=temp Type=Temperature Temp=5 JtPattern=None  
 Area=4697 LoadPat=ritiro Type=Temperature Temp=-7 JtPattern=None  
 Area=4697 LoadPat=temp Type=Temperature Temp=5 JtPattern=None



APPALTATORE: <b>TELESE S.c.a.r.l.</b> <small>Consorzio Telese Società Consortile a Responsabilità Limitata</small>	<b>ITINERARIO NAPOLI – BARI</b>					
PROGETTAZIONE: <u>Mandatario:</u> SYSTRA S.A. <u>Mandante:</u> SWS Engineering S.p.A.    SYSTRA-SOTECNI S.p.A.	<b>RADDOPPIO TRATTA CANCELLO-BENEVENTO</b>					
	<b>II LOTTO FUNZIONALE FRASSO TELESINO – VITULANO</b>					
	<b>2° SUBLOTTO TELESE – SAN LORENZO</b>					
	<b>PROGETTO ESECUTIVO</b>					
<b>PONTI E VIADOTTI – VI14</b> <b>"Struttura ad archi": Tabulato di calcolo – 2 di 2</b>	COMMESSA IF2R	LOTTO 2.2.E.ZZ	CODIFICA CL	DOCUMENTO VI.14.0.0.004	REV. A	FOGLIO 281 di 597

Area=4698 LoadPat=ritiro Type=Temperature Temp=-7 JtPattern=None  
Area=4698 LoadPat=temp Type=Temperature Temp=5 JtPattern=None  
Area=4699 LoadPat=ritiro Type=Temperature Temp=-7 JtPattern=None  
Area=4699 LoadPat=temp Type=Temperature Temp=5 JtPattern=None  
Area=4700 LoadPat=ritiro Type=Temperature Temp=-7 JtPattern=None  
Area=4700 LoadPat=temp Type=Temperature Temp=5 JtPattern=None  
Area=4701 LoadPat=ritiro Type=Temperature Temp=-7 JtPattern=None  
Area=4701 LoadPat=temp Type=Temperature Temp=5 JtPattern=None  
Area=4702 LoadPat=ritiro Type=Temperature Temp=-7 JtPattern=None  
Area=4702 LoadPat=temp Type=Temperature Temp=5 JtPattern=None  
Area=4703 LoadPat=ritiro Type=Temperature Temp=-7 JtPattern=None  
Area=4703 LoadPat=temp Type=Temperature Temp=5 JtPattern=None  
Area=4704 LoadPat=ritiro Type=Temperature Temp=-7 JtPattern=None  
Area=4704 LoadPat=temp Type=Temperature Temp=5 JtPattern=None  
Area=4705 LoadPat=ritiro Type=Temperature Temp=-7 JtPattern=None  
Area=4705 LoadPat=temp Type=Temperature Temp=5 JtPattern=None  
Area=4706 LoadPat=ritiro Type=Temperature Temp=-7 JtPattern=None  
Area=4706 LoadPat=temp Type=Temperature Temp=5 JtPattern=None  
Area=4707 LoadPat=ritiro Type=Temperature Temp=-7 JtPattern=None  
Area=4707 LoadPat=temp Type=Temperature Temp=5 JtPattern=None  
Area=4708 LoadPat=ritiro Type=Temperature Temp=-7 JtPattern=None  
Area=4708 LoadPat=temp Type=Temperature Temp=5 JtPattern=None  
Area=4709 LoadPat=ritiro Type=Temperature Temp=-7 JtPattern=None  
Area=4709 LoadPat=temp Type=Temperature Temp=5 JtPattern=None  
Area=4710 LoadPat=ritiro Type=Temperature Temp=-7 JtPattern=None  
Area=4710 LoadPat=temp Type=Temperature Temp=5 JtPattern=None  
Area=4711 LoadPat=ritiro Type=Temperature Temp=-7 JtPattern=None  
Area=4711 LoadPat=temp Type=Temperature Temp=5 JtPattern=None  
Area=4712 LoadPat=ritiro Type=Temperature Temp=-7 JtPattern=None  
Area=4712 LoadPat=temp Type=Temperature Temp=5 JtPattern=None  
Area=4713 LoadPat=ritiro Type=Temperature Temp=-7 JtPattern=None  
Area=4713 LoadPat=temp Type=Temperature Temp=5 JtPattern=None  
Area=4714 LoadPat=ritiro Type=Temperature Temp=-7 JtPattern=None  
Area=4714 LoadPat=temp Type=Temperature Temp=5 JtPattern=None  
Area=4715 LoadPat=ritiro Type=Temperature Temp=-7 JtPattern=None  
Area=4715 LoadPat=temp Type=Temperature Temp=5 JtPattern=None  
Area=4716 LoadPat=ritiro Type=Temperature Temp=-7 JtPattern=None  
Area=4716 LoadPat=temp Type=Temperature Temp=5 JtPattern=None  
Area=4717 LoadPat=ritiro Type=Temperature Temp=-7 JtPattern=None  
Area=4717 LoadPat=temp Type=Temperature Temp=5 JtPattern=None  
Area=4718 LoadPat=ritiro Type=Temperature Temp=-7 JtPattern=None  
Area=4718 LoadPat=temp Type=Temperature Temp=5 JtPattern=None  
Area=4719 LoadPat=ritiro Type=Temperature Temp=-7 JtPattern=None  
Area=4719 LoadPat=temp Type=Temperature Temp=5 JtPattern=None  
Area=4720 LoadPat=ritiro Type=Temperature Temp=-7 JtPattern=None  
Area=4720 LoadPat=temp Type=Temperature Temp=5 JtPattern=None  
Area=4721 LoadPat=ritiro Type=Temperature Temp=-7 JtPattern=None  
Area=4721 LoadPat=temp Type=Temperature Temp=5 JtPattern=None  
Area=4722 LoadPat=ritiro Type=Temperature Temp=-7 JtPattern=None  
Area=4722 LoadPat=temp Type=Temperature Temp=5 JtPattern=None

APPALTATORE: <b>TELESE S.c.a.r.l.</b> Consorzio Telese Società Consortile a Responsabilità Limitata	<b>ITINERARIO NAPOLI – BARI</b> <b>RADDOPPIO TRATTA CANCELLO-BENEVENTO</b> <b>II LOTTO FUNZIONALE FRASSO TELESINO – VITULANO</b> <b>2° SUBLOTTO TELESE – SAN LORENZO</b> <b>PROGETTO ESECUTIVO</b>						
PROGETTAZIONE: Mandataria: <b>SYSTRA S.A.</b> Mandante: <b>SWS Engineering S.p.A.</b> <b>SYSTRA-SOTECNI S.p.A.</b>	<table border="1"> <tr> <td data-bbox="766 324 901 376">           COMMESSA  <b>IF2R</b> </td> <td data-bbox="901 324 1013 376">           LOTTO  <b>2.2.E.ZZ</b> </td> <td data-bbox="1013 324 1133 376">           CODIFICA  <b>CL</b> </td> <td data-bbox="1133 324 1284 376">           DOCUMENTO  <b>VI.14.0.0.004</b> </td> <td data-bbox="1284 324 1364 376">           REV.  <b>A</b> </td> <td data-bbox="1364 324 1479 376">           FOGLIO  <b>282 di 597</b> </td> </tr> </table>	COMMESSA <b>IF2R</b>	LOTTO <b>2.2.E.ZZ</b>	CODIFICA <b>CL</b>	DOCUMENTO <b>VI.14.0.0.004</b>	REV. <b>A</b>	FOGLIO <b>282 di 597</b>
COMMESSA <b>IF2R</b>	LOTTO <b>2.2.E.ZZ</b>	CODIFICA <b>CL</b>	DOCUMENTO <b>VI.14.0.0.004</b>	REV. <b>A</b>	FOGLIO <b>282 di 597</b>		
<b>PONTI E VIADOTTI – VI14</b> <b>"Struttura ad archi": Tabulato di calcolo – 2 di 2</b>							

Area=4723 LoadPat=ritiro Type=Temperature Temp=-7 JtPattern=None  
Area=4723 LoadPat=temp Type=Temperature Temp=5 JtPattern=None  
Area=4724 LoadPat=ritiro Type=Temperature Temp=-7 JtPattern=None  
Area=4724 LoadPat=temp Type=Temperature Temp=5 JtPattern=None  
Area=4725 LoadPat=ritiro Type=Temperature Temp=-7 JtPattern=None  
Area=4725 LoadPat=temp Type=Temperature Temp=5 JtPattern=None  
Area=4726 LoadPat=ritiro Type=Temperature Temp=-7 JtPattern=None  
Area=4726 LoadPat=temp Type=Temperature Temp=5 JtPattern=None  
Area=4727 LoadPat=ritiro Type=Temperature Temp=-7 JtPattern=None  
Area=4727 LoadPat=temp Type=Temperature Temp=5 JtPattern=None  
Area=4728 LoadPat=ritiro Type=Temperature Temp=-7 JtPattern=None  
Area=4728 LoadPat=temp Type=Temperature Temp=5 JtPattern=None  
Area=4729 LoadPat=ritiro Type=Temperature Temp=-7 JtPattern=None  
Area=4729 LoadPat=temp Type=Temperature Temp=5 JtPattern=None  
Area=4730 LoadPat=ritiro Type=Temperature Temp=-7 JtPattern=None  
Area=4730 LoadPat=temp Type=Temperature Temp=5 JtPattern=None  
Area=4731 LoadPat=ritiro Type=Temperature Temp=-7 JtPattern=None  
Area=4731 LoadPat=temp Type=Temperature Temp=5 JtPattern=None  
Area=4732 LoadPat=ritiro Type=Temperature Temp=-7 JtPattern=None  
Area=4732 LoadPat=temp Type=Temperature Temp=5 JtPattern=None  
Area=4733 LoadPat=ritiro Type=Temperature Temp=-7 JtPattern=None  
Area=4733 LoadPat=temp Type=Temperature Temp=5 JtPattern=None  
Area=4734 LoadPat=ritiro Type=Temperature Temp=-7 JtPattern=None  
Area=4734 LoadPat=temp Type=Temperature Temp=5 JtPattern=None  
Area=4735 LoadPat=ritiro Type=Temperature Temp=-7 JtPattern=None  
Area=4735 LoadPat=temp Type=Temperature Temp=5 JtPattern=None  
Area=4736 LoadPat=ritiro Type=Temperature Temp=-7 JtPattern=None  
Area=4736 LoadPat=temp Type=Temperature Temp=5 JtPattern=None  
Area=4737 LoadPat=ritiro Type=Temperature Temp=-7 JtPattern=None  
Area=4737 LoadPat=temp Type=Temperature Temp=5 JtPattern=None  
Area=4738 LoadPat=ritiro Type=Temperature Temp=-7 JtPattern=None  
Area=4738 LoadPat=temp Type=Temperature Temp=5 JtPattern=None  
Area=4739 LoadPat=ritiro Type=Temperature Temp=-7 JtPattern=None  
Area=4739 LoadPat=temp Type=Temperature Temp=5 JtPattern=None  
Area=4740 LoadPat=ritiro Type=Temperature Temp=-7 JtPattern=None  
Area=4740 LoadPat=temp Type=Temperature Temp=5 JtPattern=None  
Area=4741 LoadPat=ritiro Type=Temperature Temp=-7 JtPattern=None  
Area=4741 LoadPat=temp Type=Temperature Temp=5 JtPattern=None  
Area=4742 LoadPat=ritiro Type=Temperature Temp=-7 JtPattern=None  
Area=4742 LoadPat=temp Type=Temperature Temp=5 JtPattern=None  
Area=4743 LoadPat=ritiro Type=Temperature Temp=-7 JtPattern=None  
Area=4743 LoadPat=temp Type=Temperature Temp=5 JtPattern=None  
Area=4744 LoadPat=ritiro Type=Temperature Temp=-7 JtPattern=None  
Area=4744 LoadPat=temp Type=Temperature Temp=5 JtPattern=None  
Area=4745 LoadPat=ritiro Type=Temperature Temp=-7 JtPattern=None  
Area=4745 LoadPat=temp Type=Temperature Temp=5 JtPattern=None  
Area=4746 LoadPat=ritiro Type=Temperature Temp=-7 JtPattern=None  
Area=4746 LoadPat=temp Type=Temperature Temp=5 JtPattern=None  
Area=4747 LoadPat=ritiro Type=Temperature Temp=-7 JtPattern=None  
Area=4747 LoadPat=temp Type=Temperature Temp=5 JtPattern=None

APPALTATORE: <b>TELESE</b> S.c.a.r.l. <small>Consorzio Telese Società Consortile a Responsabilità Limitata</small>	<b>ITINERARIO NAPOLI – BARI</b>					
PROGETTAZIONE: <u>Mandatario:</u> SYSTRA S.A. <u>Mandante:</u> SWS Engineering S.p.A.    SYSTRA-SOTECNI S.p.A.	<b>RADDOPPIO TRATTA CANCELLO-BENEVENTO</b>					
	<b>II LOTTO FUNZIONALE FRASSO TELESINO – VITULANO</b>					
	<b>2° SUBLOTTO TELESE – SAN LORENZO</b>					
	<b>PROGETTO ESECUTIVO</b>					
<b>PONTI E VIADOTTI – VI14</b> <b>"Struttura ad archi": Tabulato di calcolo – 2 di 2</b>	COMMESSA IF2R	LOTTO 2.2.E.ZZ	CODIFICA CL	DOCUMENTO VI.14.0.0.004	REV. A	FOGLIO 283 di 597

Area=4748 LoadPat=ritiro Type=Temperature Temp=-7 JtPattern=None  
Area=4748 LoadPat=temp Type=Temperature Temp=5 JtPattern=None  
Area=4749 LoadPat=ritiro Type=Temperature Temp=-7 JtPattern=None  
Area=4749 LoadPat=temp Type=Temperature Temp=5 JtPattern=None  
Area=4750 LoadPat=ritiro Type=Temperature Temp=-7 JtPattern=None  
Area=4750 LoadPat=temp Type=Temperature Temp=5 JtPattern=None  
Area=4751 LoadPat=ritiro Type=Temperature Temp=-7 JtPattern=None  
Area=4751 LoadPat=temp Type=Temperature Temp=5 JtPattern=None  
Area=4752 LoadPat=ritiro Type=Temperature Temp=-7 JtPattern=None  
Area=4752 LoadPat=temp Type=Temperature Temp=5 JtPattern=None  
Area=4753 LoadPat=ritiro Type=Temperature Temp=-7 JtPattern=None  
Area=4753 LoadPat=temp Type=Temperature Temp=5 JtPattern=None  
Area=4754 LoadPat=ritiro Type=Temperature Temp=-7 JtPattern=None  
Area=4754 LoadPat=temp Type=Temperature Temp=5 JtPattern=None  
Area=4755 LoadPat=ritiro Type=Temperature Temp=-7 JtPattern=None  
Area=4755 LoadPat=temp Type=Temperature Temp=5 JtPattern=None  
Area=4756 LoadPat=ritiro Type=Temperature Temp=-7 JtPattern=None  
Area=4756 LoadPat=temp Type=Temperature Temp=5 JtPattern=None  
Area=4757 LoadPat=ritiro Type=Temperature Temp=-7 JtPattern=None  
Area=4757 LoadPat=temp Type=Temperature Temp=5 JtPattern=None  
Area=4758 LoadPat=ritiro Type=Temperature Temp=-7 JtPattern=None  
Area=4758 LoadPat=temp Type=Temperature Temp=5 JtPattern=None  
Area=4759 LoadPat=ritiro Type=Temperature Temp=-7 JtPattern=None  
Area=4759 LoadPat=temp Type=Temperature Temp=5 JtPattern=None  
Area=4760 LoadPat=ritiro Type=Temperature Temp=-7 JtPattern=None  
Area=4760 LoadPat=temp Type=Temperature Temp=5 JtPattern=None  
Area=4761 LoadPat=ritiro Type=Temperature Temp=-7 JtPattern=None  
Area=4761 LoadPat=temp Type=Temperature Temp=5 JtPattern=None  
Area=4762 LoadPat=ritiro Type=Temperature Temp=-7 JtPattern=None  
Area=4762 LoadPat=temp Type=Temperature Temp=5 JtPattern=None  
Area=4763 LoadPat=ritiro Type=Temperature Temp=-7 JtPattern=None  
Area=4763 LoadPat=temp Type=Temperature Temp=5 JtPattern=None  
Area=4764 LoadPat=ritiro Type=Temperature Temp=-7 JtPattern=None  
Area=4764 LoadPat=temp Type=Temperature Temp=5 JtPattern=None  
Area=4765 LoadPat=ritiro Type=Temperature Temp=-7 JtPattern=None  
Area=4765 LoadPat=temp Type=Temperature Temp=5 JtPattern=None  
Area=4766 LoadPat=ritiro Type=Temperature Temp=-7 JtPattern=None  
Area=4766 LoadPat=temp Type=Temperature Temp=5 JtPattern=None  
Area=4767 LoadPat=ritiro Type=Temperature Temp=-7 JtPattern=None  
Area=4767 LoadPat=temp Type=Temperature Temp=5 JtPattern=None  
Area=4768 LoadPat=ritiro Type=Temperature Temp=-7 JtPattern=None  
Area=4768 LoadPat=temp Type=Temperature Temp=5 JtPattern=None  
Area=4769 LoadPat=ritiro Type=Temperature Temp=-7 JtPattern=None  
Area=4769 LoadPat=temp Type=Temperature Temp=5 JtPattern=None  
Area=4770 LoadPat=ritiro Type=Temperature Temp=-7 JtPattern=None  
Area=4770 LoadPat=temp Type=Temperature Temp=5 JtPattern=None  
Area=4771 LoadPat=ritiro Type=Temperature Temp=-7 JtPattern=None  
Area=4771 LoadPat=temp Type=Temperature Temp=5 JtPattern=None  
Area=4772 LoadPat=ritiro Type=Temperature Temp=-7 JtPattern=None  
Area=4772 LoadPat=temp Type=Temperature Temp=5 JtPattern=None

APPALTATORE: <b>TELESE S.c.a.r.l.</b> Consorzio Telese Società Consortile a Responsabilità Limitata	<b>ITINERARIO NAPOLI – BARI</b> <b>RADDOPPIO TRATTA CANCELLO-BENEVENTO</b> <b>II LOTTO FUNZIONALE FRASSO TELESINO – VITULANO</b> <b>2° SUBLOTTO TELESE – SAN LORENZO</b> <b>PROGETTO ESECUTIVO</b>						
PROGETTAZIONE: Mandataria: <b>SYSTRA S.A.</b> Mandante: <b>SWS Engineering S.p.A.</b> <b>SYSTRA-SOTECNI S.p.A.</b>	<table border="1"> <tr> <td data-bbox="766 331 901 369">COMMESSA IF2R</td> <td data-bbox="901 331 1013 369">LOTTO 2.2.E.ZZ</td> <td data-bbox="1013 331 1133 369">CODIFICA CL</td> <td data-bbox="1133 331 1284 369">DOCUMENTO VI.14.0.0.004</td> <td data-bbox="1284 331 1364 369">REV. A</td> <td data-bbox="1364 331 1479 369">FOGLIO 284 di 597</td> </tr> </table>	COMMESSA IF2R	LOTTO 2.2.E.ZZ	CODIFICA CL	DOCUMENTO VI.14.0.0.004	REV. A	FOGLIO 284 di 597
COMMESSA IF2R	LOTTO 2.2.E.ZZ	CODIFICA CL	DOCUMENTO VI.14.0.0.004	REV. A	FOGLIO 284 di 597		
<b>PONTI E VIADOTTI – VI14</b> <b>"Struttura ad archi": Tabulato di calcolo – 2 di 2</b>							

Area=4773 LoadPat=ritiro Type=Temperature Temp=-7 JtPattern=None  
 Area=4773 LoadPat=temp Type=Temperature Temp=5 JtPattern=None  
 Area=4774 LoadPat=ritiro Type=Temperature Temp=-7 JtPattern=None  
 Area=4774 LoadPat=temp Type=Temperature Temp=5 JtPattern=None  
 Area=4775 LoadPat=ritiro Type=Temperature Temp=-7 JtPattern=None  
 Area=4775 LoadPat=temp Type=Temperature Temp=5 JtPattern=None  
 Area=4776 LoadPat=ritiro Type=Temperature Temp=-7 JtPattern=None  
 Area=4776 LoadPat=temp Type=Temperature Temp=5 JtPattern=None  
 Area=4777 LoadPat=ritiro Type=Temperature Temp=-7 JtPattern=None  
 Area=4777 LoadPat=temp Type=Temperature Temp=5 JtPattern=None  
 Area=4778 LoadPat=ritiro Type=Temperature Temp=-7 JtPattern=None  
 Area=4778 LoadPat=temp Type=Temperature Temp=5 JtPattern=None  
 Area=4779 LoadPat=ritiro Type=Temperature Temp=-7 JtPattern=None  
 Area=4779 LoadPat=temp Type=Temperature Temp=5 JtPattern=None  
 Area=4780 LoadPat=ritiro Type=Temperature Temp=-7 JtPattern=None  
 Area=4780 LoadPat=temp Type=Temperature Temp=5 JtPattern=None  
 Area=4781 LoadPat=ritiro Type=Temperature Temp=-7 JtPattern=None  
 Area=4781 LoadPat=temp Type=Temperature Temp=5 JtPattern=None  
 Area=4782 LoadPat=ritiro Type=Temperature Temp=-7 JtPattern=None  
 Area=4782 LoadPat=temp Type=Temperature Temp=5 JtPattern=None  
 Area=4783 LoadPat=ritiro Type=Temperature Temp=-7 JtPattern=None  
 Area=4783 LoadPat=temp Type=Temperature Temp=5 JtPattern=None  
 Area=4784 LoadPat=ritiro Type=Temperature Temp=-7 JtPattern=None  
 Area=4784 LoadPat=temp Type=Temperature Temp=5 JtPattern=None  
 Area=4785 LoadPat=ritiro Type=Temperature Temp=-7 JtPattern=None  
 Area=4785 LoadPat=temp Type=Temperature Temp=5 JtPattern=None  
 Area=4786 LoadPat=ritiro Type=Temperature Temp=-7 JtPattern=None  
 Area=4786 LoadPat=temp Type=Temperature Temp=5 JtPattern=None  
 Area=4787 LoadPat=ritiro Type=Temperature Temp=-7 JtPattern=None  
 Area=4787 LoadPat=temp Type=Temperature Temp=5 JtPattern=None  
 Area=4788 LoadPat=ritiro Type=Temperature Temp=-7 JtPattern=None  
 Area=4788 LoadPat=temp Type=Temperature Temp=5 JtPattern=None  
 Area=4789 LoadPat=ritiro Type=Temperature Temp=-7 JtPattern=None  
 Area=4789 LoadPat=temp Type=Temperature Temp=5 JtPattern=None  
 Area=4790 LoadPat=ritiro Type=Temperature Temp=-7 JtPattern=None  
 Area=4790 LoadPat=temp Type=Temperature Temp=5 JtPattern=None  
 Area=4791 LoadPat=ritiro Type=Temperature Temp=-7 JtPattern=None  
 Area=4791 LoadPat=temp Type=Temperature Temp=5 JtPattern=None  
 Area=4792 LoadPat=ritiro Type=Temperature Temp=-7 JtPattern=None  
 Area=4792 LoadPat=temp Type=Temperature Temp=5 JtPattern=None  
 Area=4793 LoadPat=ritiro Type=Temperature Temp=-7 JtPattern=None  
 Area=4793 LoadPat=temp Type=Temperature Temp=5 JtPattern=None  
 Area=4794 LoadPat=ritiro Type=Temperature Temp=-7 JtPattern=None  
 Area=4794 LoadPat=temp Type=Temperature Temp=5 JtPattern=None  
 Area=4795 LoadPat=ritiro Type=Temperature Temp=-7 JtPattern=None  
 Area=4795 LoadPat=temp Type=Temperature Temp=5 JtPattern=None  
 Area=4796 LoadPat=ritiro Type=Temperature Temp=-7 JtPattern=None  
 Area=4796 LoadPat=temp Type=Temperature Temp=5 JtPattern=None  
 Area=4797 LoadPat=ritiro Type=Temperature Temp=-7 JtPattern=None  
 Area=4797 LoadPat=temp Type=Temperature Temp=5 JtPattern=None

APPALTATORE: <b>TELESE</b> S.c.a.r.l. <small>Consorzio Telese Società Consortile a Responsabilità Limitata</small>	<b>ITINERARIO NAPOLI – BARI</b>					
PROGETTAZIONE: Mandatario: SYSTRA S.A. Mandante: SWS Engineering S.p.A. SYSTRA-SOTECNI S.p.A.	<b>RADDOPPIO TRATTA CANCELLO-BENEVENTO</b>					
	<b>II LOTTO FUNZIONALE FRASSO TELESINO – VITULANO</b>					
	<b>2° SUBLOTTO TELESE – SAN LORENZO</b>					
	<b>PROGETTO ESECUTIVO</b>					
<b>PONTI E VIADOTTI – VI14</b> "Struttura ad archi": Tabulato di calcolo – 2 di 2	COMMESSA IF2R	LOTTO 2.2.E.ZZ	CODIFICA CL	DOCUMENTO VI.14.0.0.004	REV. A	FOGLIO 285 di 597

Area=4798 LoadPat=ritiro Type=Temperature Temp=-7 JtPattern=None  
Area=4798 LoadPat=temp Type=Temperature Temp=5 JtPattern=None  
Area=4799 LoadPat=ritiro Type=Temperature Temp=-7 JtPattern=None  
Area=4799 LoadPat=temp Type=Temperature Temp=5 JtPattern=None  
Area=4800 LoadPat=ritiro Type=Temperature Temp=-7 JtPattern=None  
Area=4800 LoadPat=temp Type=Temperature Temp=5 JtPattern=None  
Area=4801 LoadPat=ritiro Type=Temperature Temp=-7 JtPattern=None  
Area=4801 LoadPat=temp Type=Temperature Temp=5 JtPattern=None  
Area=4802 LoadPat=ritiro Type=Temperature Temp=-7 JtPattern=None  
Area=4802 LoadPat=temp Type=Temperature Temp=5 JtPattern=None  
Area=4803 LoadPat=ritiro Type=Temperature Temp=-7 JtPattern=None  
Area=4803 LoadPat=temp Type=Temperature Temp=5 JtPattern=None  
Area=4804 LoadPat=ritiro Type=Temperature Temp=-7 JtPattern=None  
Area=4804 LoadPat=temp Type=Temperature Temp=5 JtPattern=None  
Area=4805 LoadPat=ritiro Type=Temperature Temp=-7 JtPattern=None  
Area=4805 LoadPat=temp Type=Temperature Temp=5 JtPattern=None  
Area=4806 LoadPat=ritiro Type=Temperature Temp=-7 JtPattern=None  
Area=4806 LoadPat=temp Type=Temperature Temp=5 JtPattern=None  
Area=4807 LoadPat=ritiro Type=Temperature Temp=-7 JtPattern=None  
Area=4807 LoadPat=temp Type=Temperature Temp=5 JtPattern=None  
Area=4820 LoadPat=ritiro Type=Temperature Temp=-7 JtPattern=None  
Area=4820 LoadPat=temp Type=Temperature Temp=5 JtPattern=None  
Area=4821 LoadPat=ritiro Type=Temperature Temp=-7 JtPattern=None  
Area=4821 LoadPat=temp Type=Temperature Temp=5 JtPattern=None  
Area=4822 LoadPat=ritiro Type=Temperature Temp=-7 JtPattern=None  
Area=4822 LoadPat=temp Type=Temperature Temp=5 JtPattern=None  
Area=4823 LoadPat=ritiro Type=Temperature Temp=-7 JtPattern=None  
Area=4823 LoadPat=temp Type=Temperature Temp=5 JtPattern=None  
Area=4824 LoadPat=ritiro Type=Temperature Temp=-7 JtPattern=None  
Area=4824 LoadPat=temp Type=Temperature Temp=5 JtPattern=None  
Area=4825 LoadPat=ritiro Type=Temperature Temp=-7 JtPattern=None  
Area=4825 LoadPat=temp Type=Temperature Temp=5 JtPattern=None  
Area=4826 LoadPat=ritiro Type=Temperature Temp=-7 JtPattern=None  
Area=4826 LoadPat=temp Type=Temperature Temp=5 JtPattern=None  
Area=4827 LoadPat=ritiro Type=Temperature Temp=-7 JtPattern=None  
Area=4827 LoadPat=temp Type=Temperature Temp=5 JtPattern=None  
Area=4828 LoadPat=ritiro Type=Temperature Temp=-7 JtPattern=None  
Area=4828 LoadPat=temp Type=Temperature Temp=5 JtPattern=None  
Area=4829 LoadPat=ritiro Type=Temperature Temp=-7 JtPattern=None  
Area=4829 LoadPat=temp Type=Temperature Temp=5 JtPattern=None  
Area=4830 LoadPat=ritiro Type=Temperature Temp=-7 JtPattern=None  
Area=4830 LoadPat=temp Type=Temperature Temp=5 JtPattern=None  
Area=4831 LoadPat=ritiro Type=Temperature Temp=-7 JtPattern=None  
Area=4831 LoadPat=temp Type=Temperature Temp=5 JtPattern=None  
Area=4832 LoadPat=ritiro Type=Temperature Temp=-7 JtPattern=None  
Area=4832 LoadPat=temp Type=Temperature Temp=5 JtPattern=None  
Area=4833 LoadPat=ritiro Type=Temperature Temp=-7 JtPattern=None  
Area=4833 LoadPat=temp Type=Temperature Temp=5 JtPattern=None  
Area=4834 LoadPat=ritiro Type=Temperature Temp=-7 JtPattern=None  
Area=4834 LoadPat=temp Type=Temperature Temp=5 JtPattern=None

APPALTATORE: <b>TELESE S.c.a.r.l.</b> Consorzio Telese Società Consortile a Responsabilità Limitata	<b>ITINERARIO NAPOLI – BARI</b> <b>RADDOPPIO TRATTA CANCELLO-BENEVENTO</b> <b>II LOTTO FUNZIONALE FRASSO TELESINO – VITULANO</b> <b>2° SUBLOTTO TELESE – SAN LORENZO</b> <b>PROGETTO ESECUTIVO</b>
PROGETTAZIONE: Mandataria: <b>SYSTRA S.A.</b> Mandante: <b>SWS Engineering S.p.A.</b> <b>SYSTRA-SOTECNI S.p.A.</b>	COMMESSA <b>IF2R</b> LOTTO <b>2.2.E.ZZ</b> CODIFICA <b>CL</b> DOCUMENTO <b>VI.14.0.0.004</b> REV. <b>A</b> FOGLIO <b>286 di 597</b>
<b>PONTI E VIADOTTI – VI14</b> <b>"Struttura ad archi": Tabulato di calcolo – 2 di 2</b>	

Area=4835 LoadPat=ritiro Type=Temperature Temp=-7 JtPattern=None  
 Area=4835 LoadPat=temp Type=Temperature Temp=5 JtPattern=None  
 Area=4836 LoadPat=ritiro Type=Temperature Temp=-7 JtPattern=None  
 Area=4836 LoadPat=temp Type=Temperature Temp=5 JtPattern=None  
 Area=4837 LoadPat=ritiro Type=Temperature Temp=-7 JtPattern=None  
 Area=4837 LoadPat=temp Type=Temperature Temp=5 JtPattern=None  
 Area=4838 LoadPat=ritiro Type=Temperature Temp=-7 JtPattern=None  
 Area=4838 LoadPat=temp Type=Temperature Temp=5 JtPattern=None  
 Area=4839 LoadPat=ritiro Type=Temperature Temp=-7 JtPattern=None  
 Area=4839 LoadPat=temp Type=Temperature Temp=5 JtPattern=None  
 Area=4840 LoadPat=ritiro Type=Temperature Temp=-7 JtPattern=None  
 Area=4840 LoadPat=temp Type=Temperature Temp=5 JtPattern=None  
 Area=4841 LoadPat=ritiro Type=Temperature Temp=-7 JtPattern=None  
 Area=4841 LoadPat=temp Type=Temperature Temp=5 JtPattern=None  
 Area=4842 LoadPat=ritiro Type=Temperature Temp=-7 JtPattern=None  
 Area=4842 LoadPat=temp Type=Temperature Temp=5 JtPattern=None  
 Area=4843 LoadPat=ritiro Type=Temperature Temp=-7 JtPattern=None  
 Area=4843 LoadPat=temp Type=Temperature Temp=5 JtPattern=None  
 Area=4844 LoadPat=ritiro Type=Temperature Temp=-7 JtPattern=None  
 Area=4844 LoadPat=temp Type=Temperature Temp=5 JtPattern=None  
 Area=4845 LoadPat=ritiro Type=Temperature Temp=-7 JtPattern=None  
 Area=4845 LoadPat=temp Type=Temperature Temp=5 JtPattern=None  
 Area=4846 LoadPat=ritiro Type=Temperature Temp=-7 JtPattern=None  
 Area=4846 LoadPat=temp Type=Temperature Temp=5 JtPattern=None  
 Area=4847 LoadPat=ritiro Type=Temperature Temp=-7 JtPattern=None  
 Area=4847 LoadPat=temp Type=Temperature Temp=5 JtPattern=None  
 Area=4848 LoadPat=ritiro Type=Temperature Temp=-7 JtPattern=None  
 Area=4848 LoadPat=temp Type=Temperature Temp=5 JtPattern=None  
 Area=4849 LoadPat=ritiro Type=Temperature Temp=-7 JtPattern=None  
 Area=4849 LoadPat=temp Type=Temperature Temp=5 JtPattern=None  
 Area=4850 LoadPat=ritiro Type=Temperature Temp=-7 JtPattern=None  
 Area=4850 LoadPat=temp Type=Temperature Temp=5 JtPattern=None  
 Area=4851 LoadPat=ritiro Type=Temperature Temp=-7 JtPattern=None  
 Area=4851 LoadPat=temp Type=Temperature Temp=5 JtPattern=None  
 Area=4852 LoadPat=ritiro Type=Temperature Temp=-7 JtPattern=None  
 Area=4852 LoadPat=temp Type=Temperature Temp=5 JtPattern=None  
 Area=4853 LoadPat=ritiro Type=Temperature Temp=-7 JtPattern=None  
 Area=4853 LoadPat=temp Type=Temperature Temp=5 JtPattern=None  
 Area=4854 LoadPat=ritiro Type=Temperature Temp=-7 JtPattern=None  
 Area=4854 LoadPat=temp Type=Temperature Temp=5 JtPattern=None  
 Area=4855 LoadPat=ritiro Type=Temperature Temp=-7 JtPattern=None  
 Area=4855 LoadPat=temp Type=Temperature Temp=5 JtPattern=None  
 Area=4856 LoadPat=temp Type=Temperature Temp=5 JtPattern=None  
 Area=4857 LoadPat=temp Type=Temperature Temp=5 JtPattern=None  
 Area=4858 LoadPat=temp Type=Temperature Temp=5 JtPattern=None  
 Area=4859 LoadPat=temp Type=Temperature Temp=5 JtPattern=None  
 Area=4860 LoadPat=temp Type=Temperature Temp=5 JtPattern=None  
 Area=4861 LoadPat=temp Type=Temperature Temp=5 JtPattern=None  
 Area=4862 LoadPat=temp Type=Temperature Temp=5 JtPattern=None  
 Area=4863 LoadPat=temp Type=Temperature Temp=5 JtPattern=None

APPALTATORE: <b>TELESE</b> S.c.a.r.l. <small>Consorzio Telese Società Consortile a Responsabilità Limitata</small>	<b>ITINERARIO NAPOLI – BARI</b>					
PROGETTAZIONE: <u>Mandatario:</u> SYSTRA S.A. <u>Mandante:</u> SWS Engineering S.p.A.    SYSTRA-SOTECNI S.p.A.	<b>RADDOPPIO TRATTA CANCELLO-BENEVENTO</b>					
	<b>II LOTTO FUNZIONALE FRASSO TELESINO – VITULANO</b>					
	<b>2° SUBLOTTO TELESE – SAN LORENZO</b>					
	<b>PROGETTO ESECUTIVO</b>					
<b>PONTI E VIADOTTI – VI14</b> <b>"Struttura ad archi": Tabulato di calcolo – 2 di 2</b>	COMMESSA IF2R	LOTTO 2.2.E.ZZ	CODIFICA CL	DOCUMENTO VI.14.0.0.004	REV. A	FOGLIO 287 di 597

Area=4864 LoadPat=temp Type=Temperature Temp=5 JtPattern=None  
Area=4865 LoadPat=temp Type=Temperature Temp=5 JtPattern=None  
Area=4866 LoadPat=temp Type=Temperature Temp=5 JtPattern=None  
Area=4867 LoadPat=temp Type=Temperature Temp=5 JtPattern=None  
Area=4868 LoadPat=temp Type=Temperature Temp=5 JtPattern=None  
Area=4869 LoadPat=temp Type=Temperature Temp=5 JtPattern=None  
Area=4870 LoadPat=temp Type=Temperature Temp=5 JtPattern=None  
Area=4871 LoadPat=temp Type=Temperature Temp=5 JtPattern=None  
Area=4872 LoadPat=temp Type=Temperature Temp=5 JtPattern=None  
Area=4873 LoadPat=temp Type=Temperature Temp=5 JtPattern=None  
Area=4874 LoadPat=temp Type=Temperature Temp=5 JtPattern=None  
Area=4875 LoadPat=temp Type=Temperature Temp=5 JtPattern=None  
Area=4876 LoadPat=temp Type=Temperature Temp=5 JtPattern=None  
Area=4877 LoadPat=temp Type=Temperature Temp=5 JtPattern=None  
Area=4878 LoadPat=temp Type=Temperature Temp=5 JtPattern=None  
Area=4879 LoadPat=temp Type=Temperature Temp=5 JtPattern=None  
Area=4880 LoadPat=temp Type=Temperature Temp=5 JtPattern=None  
Area=4881 LoadPat=temp Type=Temperature Temp=5 JtPattern=None  
Area=4882 LoadPat=temp Type=Temperature Temp=5 JtPattern=None  
Area=4883 LoadPat=temp Type=Temperature Temp=5 JtPattern=None  
Area=4884 LoadPat=temp Type=Temperature Temp=5 JtPattern=None  
Area=4885 LoadPat=temp Type=Temperature Temp=5 JtPattern=None  
Area=4886 LoadPat=temp Type=Temperature Temp=5 JtPattern=None  
Area=4887 LoadPat=temp Type=Temperature Temp=5 JtPattern=None  
Area=4888 LoadPat=temp Type=Temperature Temp=5 JtPattern=None  
Area=4889 LoadPat=temp Type=Temperature Temp=5 JtPattern=None  
Area=4890 LoadPat=temp Type=Temperature Temp=5 JtPattern=None  
Area=4891 LoadPat=temp Type=Temperature Temp=5 JtPattern=None  
Area=4892 LoadPat=temp Type=Temperature Temp=5 JtPattern=None  
Area=4893 LoadPat=temp Type=Temperature Temp=5 JtPattern=None  
Area=4894 LoadPat=temp Type=Temperature Temp=5 JtPattern=None  
Area=4895 LoadPat=temp Type=Temperature Temp=5 JtPattern=None  
Area=4960 LoadPat=temp Type=Temperature Temp=5 JtPattern=None  
Area=4961 LoadPat=temp Type=Temperature Temp=5 JtPattern=None  
Area=4962 LoadPat=temp Type=Temperature Temp=5 JtPattern=None  
Area=4963 LoadPat=temp Type=Temperature Temp=5 JtPattern=None  
Area=4964 LoadPat=temp Type=Temperature Temp=5 JtPattern=None  
Area=4965 LoadPat=temp Type=Temperature Temp=5 JtPattern=None  
Area=4966 LoadPat=temp Type=Temperature Temp=5 JtPattern=None  
Area=4967 LoadPat=temp Type=Temperature Temp=5 JtPattern=None  
Area=4968 LoadPat=temp Type=Temperature Temp=5 JtPattern=None  
Area=4969 LoadPat=temp Type=Temperature Temp=5 JtPattern=None  
Area=4970 LoadPat=temp Type=Temperature Temp=5 JtPattern=None  
Area=4971 LoadPat=temp Type=Temperature Temp=5 JtPattern=None  
Area=4972 LoadPat=temp Type=Temperature Temp=5 JtPattern=None  
Area=4973 LoadPat=temp Type=Temperature Temp=5 JtPattern=None  
Area=4974 LoadPat=temp Type=Temperature Temp=5 JtPattern=None  
Area=4975 LoadPat=temp Type=Temperature Temp=5 JtPattern=None  
Area=4976 LoadPat=temp Type=Temperature Temp=5 JtPattern=None  
Area=4977 LoadPat=temp Type=Temperature Temp=5 JtPattern=None

APPALDATORE: <b>TELESE S.c.a.r.l.</b> Consorzio Telese Società Consortile a Responsabilità Limitata	<b>ITINERARIO NAPOLI – BARI</b> <b>RADDOPPIO TRATTA CANCELLO-BENEVENTO</b> <b>II LOTTO FUNZIONALE FRASSO TELESINO – VITULANO</b> <b>2° SUBLOTTO TELESE – SAN LORENZO</b> <b>PROGETTO ESECUTIVO</b>
PROGETTAZIONE: Mandataria: <b>SYSTRA S.A.</b> Mandante: <b>SWS Engineering S.p.A.</b> <b>SYSTRA-SOTECNI S.p.A.</b>	COMMESSA <b>IF2R</b> LOTTO <b>2.2.E.ZZ</b> CODIFICA <b>CL</b> DOCUMENTO <b>VI.14.0.0.004</b> REV. <b>A</b> FOGLIO <b>288 di 597</b>
<b>PONTI E VIADOTTI – VI14</b> <b>"Struttura ad archi": Tabulato di calcolo – 2 di 2</b>	

Area=4978 LoadPat=temp Type=Temperature Temp=5 JtPattern=None  
 Area=4979 LoadPat=temp Type=Temperature Temp=5 JtPattern=None  
 Area=4980 LoadPat=temp Type=Temperature Temp=5 JtPattern=None  
 Area=4981 LoadPat=temp Type=Temperature Temp=5 JtPattern=None  
 Area=4982 LoadPat=temp Type=Temperature Temp=5 JtPattern=None  
 Area=4983 LoadPat=temp Type=Temperature Temp=5 JtPattern=None  
 Area=4984 LoadPat=temp Type=Temperature Temp=5 JtPattern=None  
 Area=4985 LoadPat=temp Type=Temperature Temp=5 JtPattern=None  
 Area=4986 LoadPat=temp Type=Temperature Temp=5 JtPattern=None  
 Area=4987 LoadPat=temp Type=Temperature Temp=5 JtPattern=None  
 Area=4988 LoadPat=temp Type=Temperature Temp=5 JtPattern=None  
 Area=4991 LoadPat=temp Type=Temperature Temp=5 JtPattern=None  
 Area=4992 LoadPat=temp Type=Temperature Temp=5 JtPattern=None  
 Area=4993 LoadPat=temp Type=Temperature Temp=5 JtPattern=None  
 Area=4994 LoadPat=temp Type=Temperature Temp=5 JtPattern=None  
 Area=4996 LoadPat=temp Type=Temperature Temp=5 JtPattern=None  
 Area=4997 LoadPat=temp Type=Temperature Temp=5 JtPattern=None  
 Area=5065 LoadPat=ritiro Type=Temperature Temp=-7 JtPattern=None  
 Area=5065 LoadPat=temp Type=Temperature Temp=5 JtPattern=None  
 Area=5066 LoadPat=ritiro Type=Temperature Temp=-7 JtPattern=None  
 Area=5066 LoadPat=temp Type=Temperature Temp=5 JtPattern=None  
 Area=5067 LoadPat=ritiro Type=Temperature Temp=-7 JtPattern=None  
 Area=5067 LoadPat=temp Type=Temperature Temp=5 JtPattern=None  
 Area=5068 LoadPat=ritiro Type=Temperature Temp=-7 JtPattern=None  
 Area=5068 LoadPat=temp Type=Temperature Temp=5 JtPattern=None  
 Area=5069 LoadPat=ritiro Type=Temperature Temp=-7 JtPattern=None  
 Area=5069 LoadPat=temp Type=Temperature Temp=5 JtPattern=None  
 Area=5070 LoadPat=ritiro Type=Temperature Temp=-7 JtPattern=None  
 Area=5070 LoadPat=temp Type=Temperature Temp=5 JtPattern=None  
 Area=5071 LoadPat=ritiro Type=Temperature Temp=-7 JtPattern=None  
 Area=5071 LoadPat=temp Type=Temperature Temp=5 JtPattern=None  
 Area=5072 LoadPat=ritiro Type=Temperature Temp=-7 JtPattern=None  
 Area=5072 LoadPat=temp Type=Temperature Temp=5 JtPattern=None  
 Area=5073 LoadPat=ritiro Type=Temperature Temp=-7 JtPattern=None  
 Area=5073 LoadPat=temp Type=Temperature Temp=5 JtPattern=None  
 Area=5074 LoadPat=ritiro Type=Temperature Temp=-7 JtPattern=None  
 Area=5074 LoadPat=temp Type=Temperature Temp=5 JtPattern=None  
 Area=5075 LoadPat=ritiro Type=Temperature Temp=-7 JtPattern=None  
 Area=5075 LoadPat=temp Type=Temperature Temp=5 JtPattern=None  
 Area=5076 LoadPat=ritiro Type=Temperature Temp=-7 JtPattern=None  
 Area=5076 LoadPat=temp Type=Temperature Temp=5 JtPattern=None  
 Area=5077 LoadPat=ritiro Type=Temperature Temp=-7 JtPattern=None  
 Area=5077 LoadPat=temp Type=Temperature Temp=5 JtPattern=None  
 Area=5078 LoadPat=ritiro Type=Temperature Temp=-7 JtPattern=None  
 Area=5078 LoadPat=temp Type=Temperature Temp=5 JtPattern=None  
 Area=5079 LoadPat=ritiro Type=Temperature Temp=-7 JtPattern=None  
 Area=5079 LoadPat=temp Type=Temperature Temp=5 JtPattern=None  
 Area=5080 LoadPat=ritiro Type=Temperature Temp=-7 JtPattern=None  
 Area=5080 LoadPat=temp Type=Temperature Temp=5 JtPattern=None  
 Area=5081 LoadPat=ritiro Type=Temperature Temp=-7 JtPattern=None



APPALTATORE: <b>TELESE S.c.a.r.l.</b> Consorzio Telese Società Consortile a Responsabilità Limitata	<b>ITINERARIO NAPOLI – BARI</b> <b>RADDOPPIO TRATTA CANCELLO-BENEVENTO</b> <b>II LOTTO FUNZIONALE FRASSO TELESINO – VITULANO</b> <b>2° SUBLOTTO TELESE – SAN LORENZO</b> <b>PROGETTO ESECUTIVO</b>
PROGETTAZIONE: Mandataria: <b>SYSTRA S.A.</b> Mandante: <b>SWS Engineering S.p.A.</b> <b>SYSTRA-SOTECNI S.p.A.</b>	COMMESSA <b>IF2R</b> LOTTO <b>2.2.E.ZZ</b> CODIFICA <b>CL</b> DOCUMENTO <b>VI.14.0.0.004</b> REV. <b>A</b> FOGLIO <b>289 di 597</b>
<b>PONTI E VIADOTTI – VI14</b> <b>"Struttura ad archi": Tabulato di calcolo – 2 di 2</b>	

Area=5081 LoadPat=temp Type=Temperature Temp=5 JtPattern=None  
 Area=5082 LoadPat=ritiro Type=Temperature Temp=-7 JtPattern=None  
 Area=5082 LoadPat=temp Type=Temperature Temp=5 JtPattern=None  
 Area=5083 LoadPat=ritiro Type=Temperature Temp=-7 JtPattern=None  
 Area=5083 LoadPat=temp Type=Temperature Temp=5 JtPattern=None  
 Area=5084 LoadPat=ritiro Type=Temperature Temp=-7 JtPattern=None  
 Area=5084 LoadPat=temp Type=Temperature Temp=5 JtPattern=None  
 Area=5085 LoadPat=ritiro Type=Temperature Temp=-7 JtPattern=None  
 Area=5085 LoadPat=temp Type=Temperature Temp=5 JtPattern=None  
 Area=5086 LoadPat=ritiro Type=Temperature Temp=-7 JtPattern=None  
 Area=5086 LoadPat=temp Type=Temperature Temp=5 JtPattern=None  
 Area=5087 LoadPat=ritiro Type=Temperature Temp=-7 JtPattern=None  
 Area=5087 LoadPat=temp Type=Temperature Temp=5 JtPattern=None  
 Area=5088 LoadPat=ritiro Type=Temperature Temp=-7 JtPattern=None  
 Area=5088 LoadPat=temp Type=Temperature Temp=5 JtPattern=None  
 Area=5089 LoadPat=ritiro Type=Temperature Temp=-7 JtPattern=None  
 Area=5089 LoadPat=temp Type=Temperature Temp=5 JtPattern=None  
 Area=5090 LoadPat=ritiro Type=Temperature Temp=-7 JtPattern=None  
 Area=5090 LoadPat=temp Type=Temperature Temp=5 JtPattern=None  
 Area=5091 LoadPat=ritiro Type=Temperature Temp=-7 JtPattern=None  
 Area=5091 LoadPat=temp Type=Temperature Temp=5 JtPattern=None  
 Area=5092 LoadPat=ritiro Type=Temperature Temp=-7 JtPattern=None  
 Area=5092 LoadPat=temp Type=Temperature Temp=5 JtPattern=None  
 Area=5093 LoadPat=ritiro Type=Temperature Temp=-7 JtPattern=None  
 Area=5093 LoadPat=temp Type=Temperature Temp=5 JtPattern=None  
 Area=5094 LoadPat=ritiro Type=Temperature Temp=-7 JtPattern=None  
 Area=5094 LoadPat=temp Type=Temperature Temp=5 JtPattern=None  
 Area=5095 LoadPat=ritiro Type=Temperature Temp=-7 JtPattern=None  
 Area=5095 LoadPat=temp Type=Temperature Temp=5 JtPattern=None  
 Area=5096 LoadPat=ritiro Type=Temperature Temp=-7 JtPattern=None  
 Area=5096 LoadPat=temp Type=Temperature Temp=5 JtPattern=None  
 Area=5097 LoadPat=ritiro Type=Temperature Temp=-7 JtPattern=None  
 Area=5097 LoadPat=temp Type=Temperature Temp=5 JtPattern=None  
 Area=5098 LoadPat=ritiro Type=Temperature Temp=-7 JtPattern=None  
 Area=5098 LoadPat=temp Type=Temperature Temp=5 JtPattern=None  
 Area=5099 LoadPat=ritiro Type=Temperature Temp=-7 JtPattern=None  
 Area=5099 LoadPat=temp Type=Temperature Temp=5 JtPattern=None  
 Area=5100 LoadPat=ritiro Type=Temperature Temp=-7 JtPattern=None  
 Area=5100 LoadPat=temp Type=Temperature Temp=5 JtPattern=None  
 Area=5101 LoadPat=ritiro Type=Temperature Temp=-7 JtPattern=None  
 Area=5101 LoadPat=temp Type=Temperature Temp=5 JtPattern=None  
 Area=5102 LoadPat=ritiro Type=Temperature Temp=-7 JtPattern=None  
 Area=5102 LoadPat=temp Type=Temperature Temp=5 JtPattern=None  
 Area=5103 LoadPat=ritiro Type=Temperature Temp=-7 JtPattern=None  
 Area=5103 LoadPat=temp Type=Temperature Temp=5 JtPattern=None  
 Area=5104 LoadPat=ritiro Type=Temperature Temp=-7 JtPattern=None  
 Area=5104 LoadPat=temp Type=Temperature Temp=5 JtPattern=None  
 Area=5105 LoadPat=ritiro Type=Temperature Temp=-7 JtPattern=None  
 Area=5105 LoadPat=temp Type=Temperature Temp=5 JtPattern=None  
 Area=5106 LoadPat=ritiro Type=Temperature Temp=-7 JtPattern=None

APPALTATORE: <b>TELESE S.c.a.r.l.</b> <small>Consorzio Telese Società Consortile a Responsabilità Limitata</small>	<b>ITINERARIO NAPOLI – BARI</b>					
PROGETTAZIONE: <u>Mandatario:</u> SYSTRA S.A. <u>Mandante:</u> SWS Engineering S.p.A.    SYSTRA-SOTECNI S.p.A.	<b>RADDOPPIO TRATTA CANCELLO-BENEVENTO</b>					
	<b>II LOTTO FUNZIONALE FRASSO TELESINO – VITULANO</b>					
	<b>2° SUBLOTTO TELESE – SAN LORENZO</b>					
	<b>PROGETTO ESECUTIVO</b>					
<b>PONTI E VIADOTTI – VI14</b> <b>"Struttura ad archi": Tabulato di calcolo – 2 di 2</b>	COMMESSA IF2R	LOTTO 2.2.E.ZZ	CODIFICA CL	DOCUMENTO VI.14.0.0.004	REV. A	FOGLIO 290 di 597

Area=5106 LoadPat=temp Type=Temperature Temp=5 JtPattern=None  
Area=5107 LoadPat=ritiro Type=Temperature Temp=-7 JtPattern=None  
Area=5107 LoadPat=temp Type=Temperature Temp=5 JtPattern=None  
Area=5108 LoadPat=ritiro Type=Temperature Temp=-7 JtPattern=None  
Area=5108 LoadPat=temp Type=Temperature Temp=5 JtPattern=None  
Area=5109 LoadPat=ritiro Type=Temperature Temp=-7 JtPattern=None  
Area=5109 LoadPat=temp Type=Temperature Temp=5 JtPattern=None  
Area=5110 LoadPat=ritiro Type=Temperature Temp=-7 JtPattern=None  
Area=5110 LoadPat=temp Type=Temperature Temp=5 JtPattern=None  
Area=5111 LoadPat=ritiro Type=Temperature Temp=-7 JtPattern=None  
Area=5111 LoadPat=temp Type=Temperature Temp=5 JtPattern=None  
Area=5112 LoadPat=ritiro Type=Temperature Temp=-7 JtPattern=None  
Area=5112 LoadPat=temp Type=Temperature Temp=5 JtPattern=None  
Area=5113 LoadPat=ritiro Type=Temperature Temp=-7 JtPattern=None  
Area=5113 LoadPat=temp Type=Temperature Temp=5 JtPattern=None  
Area=5114 LoadPat=ritiro Type=Temperature Temp=-7 JtPattern=None  
Area=5114 LoadPat=temp Type=Temperature Temp=5 JtPattern=None  
Area=5115 LoadPat=ritiro Type=Temperature Temp=-7 JtPattern=None  
Area=5115 LoadPat=temp Type=Temperature Temp=5 JtPattern=None  
Area=5116 LoadPat=ritiro Type=Temperature Temp=-7 JtPattern=None  
Area=5116 LoadPat=temp Type=Temperature Temp=5 JtPattern=None  
Area=5117 LoadPat=ritiro Type=Temperature Temp=-7 JtPattern=None  
Area=5117 LoadPat=temp Type=Temperature Temp=5 JtPattern=None  
Area=5118 LoadPat=ritiro Type=Temperature Temp=-7 JtPattern=None  
Area=5118 LoadPat=temp Type=Temperature Temp=5 JtPattern=None  
Area=5119 LoadPat=ritiro Type=Temperature Temp=-7 JtPattern=None  
Area=5119 LoadPat=temp Type=Temperature Temp=5 JtPattern=None  
Area=5120 LoadPat=ritiro Type=Temperature Temp=-7 JtPattern=None  
Area=5120 LoadPat=temp Type=Temperature Temp=5 JtPattern=None  
Area=5121 LoadPat=ritiro Type=Temperature Temp=-7 JtPattern=None  
Area=5121 LoadPat=temp Type=Temperature Temp=5 JtPattern=None  
Area=5122 LoadPat=ritiro Type=Temperature Temp=-7 JtPattern=None  
Area=5122 LoadPat=temp Type=Temperature Temp=5 JtPattern=None  
Area=5123 LoadPat=ritiro Type=Temperature Temp=-7 JtPattern=None  
Area=5123 LoadPat=temp Type=Temperature Temp=5 JtPattern=None  
Area=5124 LoadPat=ritiro Type=Temperature Temp=-7 JtPattern=None  
Area=5124 LoadPat=temp Type=Temperature Temp=5 JtPattern=None  
Area=5125 LoadPat=ritiro Type=Temperature Temp=-7 JtPattern=None  
Area=5125 LoadPat=temp Type=Temperature Temp=5 JtPattern=None  
Area=5126 LoadPat=ritiro Type=Temperature Temp=-7 JtPattern=None  
Area=5126 LoadPat=temp Type=Temperature Temp=5 JtPattern=None  
Area=5127 LoadPat=ritiro Type=Temperature Temp=-7 JtPattern=None  
Area=5127 LoadPat=temp Type=Temperature Temp=5 JtPattern=None  
Area=5128 LoadPat=ritiro Type=Temperature Temp=-7 JtPattern=None  
Area=5128 LoadPat=temp Type=Temperature Temp=5 JtPattern=None  
Area=5129 LoadPat=ritiro Type=Temperature Temp=-7 JtPattern=None  
Area=5129 LoadPat=temp Type=Temperature Temp=5 JtPattern=None  
Area=5130 LoadPat=ritiro Type=Temperature Temp=-7 JtPattern=None  
Area=5130 LoadPat=temp Type=Temperature Temp=5 JtPattern=None  
Area=5131 LoadPat=ritiro Type=Temperature Temp=-7 JtPattern=None

APPALDATORE: <b>TELESE S.c.a.r.l.</b> Consorzio Telese Società Consortile a Responsabilità Limitata	<b>ITINERARIO NAPOLI – BARI</b> <b>RADDOPPIO TRATTA CANCELLO-BENEVENTO</b> <b>II LOTTO FUNZIONALE FRASSO TELESINO – VITULANO</b> <b>2° SUBLOTTO TELESE – SAN LORENZO</b> <b>PROGETTO ESECUTIVO</b>
PROGETTAZIONE: Mandataria: <b>SYSTRA S.A.</b> Mandante: <b>SWS Engineering S.p.A.</b> <b>SYSTRA-SOTECNI S.p.A.</b>	COMMESSA <b>IF2R</b> LOTTO <b>2.2.E.ZZ</b> CODIFICA <b>CL</b> DOCUMENTO <b>VI.14.0.0.004</b> REV. <b>A</b> FOGLIO <b>291 di 597</b>
<b>PONTI E VIADOTTI – VI14</b> <b>"Struttura ad archi": Tabulato di calcolo – 2 di 2</b>	

Area=5131 LoadPat=temp Type=Temperature Temp=5 JtPattern=None  
 Area=5132 LoadPat=ritiro Type=Temperature Temp=-7 JtPattern=None  
 Area=5132 LoadPat=temp Type=Temperature Temp=5 JtPattern=None  
 Area=5133 LoadPat=ritiro Type=Temperature Temp=-7 JtPattern=None  
 Area=5133 LoadPat=temp Type=Temperature Temp=5 JtPattern=None  
 Area=5134 LoadPat=ritiro Type=Temperature Temp=-7 JtPattern=None  
 Area=5134 LoadPat=temp Type=Temperature Temp=5 JtPattern=None  
 Area=5135 LoadPat=ritiro Type=Temperature Temp=-7 JtPattern=None  
 Area=5135 LoadPat=temp Type=Temperature Temp=5 JtPattern=None  
 Area=5136 LoadPat=ritiro Type=Temperature Temp=-7 JtPattern=None  
 Area=5136 LoadPat=temp Type=Temperature Temp=5 JtPattern=None  
 Area=5137 LoadPat=ritiro Type=Temperature Temp=-7 JtPattern=None  
 Area=5137 LoadPat=temp Type=Temperature Temp=5 JtPattern=None  
 Area=5138 LoadPat=ritiro Type=Temperature Temp=-7 JtPattern=None  
 Area=5138 LoadPat=temp Type=Temperature Temp=5 JtPattern=None  
 Area=5139 LoadPat=ritiro Type=Temperature Temp=-7 JtPattern=None  
 Area=5139 LoadPat=temp Type=Temperature Temp=5 JtPattern=None  
 Area=5140 LoadPat=ritiro Type=Temperature Temp=-7 JtPattern=None  
 Area=5140 LoadPat=temp Type=Temperature Temp=5 JtPattern=None  
 Area=5172 LoadPat=temp Type=Temperature Temp=5 JtPattern=None  
 Area=5173 LoadPat=temp Type=Temperature Temp=5 JtPattern=None  
 Area=5174 LoadPat=temp Type=Temperature Temp=5 JtPattern=None  
 Area=5175 LoadPat=temp Type=Temperature Temp=5 JtPattern=None  
 Area=5176 LoadPat=temp Type=Temperature Temp=5 JtPattern=None  
 Area=5177 LoadPat=temp Type=Temperature Temp=5 JtPattern=None  
 Area=5178 LoadPat=temp Type=Temperature Temp=5 JtPattern=None  
 Area=5179 LoadPat=temp Type=Temperature Temp=5 JtPattern=None  
 Area=5180 LoadPat=temp Type=Temperature Temp=5 JtPattern=None  
 Area=5181 LoadPat=temp Type=Temperature Temp=5 JtPattern=None  
 Area=5182 LoadPat=temp Type=Temperature Temp=5 JtPattern=None  
 Area=5183 LoadPat=temp Type=Temperature Temp=5 JtPattern=None  
 Area=5184 LoadPat=temp Type=Temperature Temp=5 JtPattern=None  
 Area=5185 LoadPat=temp Type=Temperature Temp=5 JtPattern=None  
 Area=5186 LoadPat=temp Type=Temperature Temp=5 JtPattern=None  
 Area=5187 LoadPat=temp Type=Temperature Temp=5 JtPattern=None  
 Area=5188 LoadPat=temp Type=Temperature Temp=5 JtPattern=None  
 Area=5189 LoadPat=temp Type=Temperature Temp=5 JtPattern=None  
 Area=5190 LoadPat=temp Type=Temperature Temp=5 JtPattern=None  
 Area=5191 LoadPat=temp Type=Temperature Temp=5 JtPattern=None  
 Area=5192 LoadPat=temp Type=Temperature Temp=5 JtPattern=None  
 Area=5193 LoadPat=temp Type=Temperature Temp=5 JtPattern=None  
 Area=5194 LoadPat=temp Type=Temperature Temp=5 JtPattern=None  
 Area=5195 LoadPat=temp Type=Temperature Temp=5 JtPattern=None  
 Area=5196 LoadPat=temp Type=Temperature Temp=5 JtPattern=None  
 Area=5197 LoadPat=temp Type=Temperature Temp=5 JtPattern=None  
 Area=5198 LoadPat=temp Type=Temperature Temp=5 JtPattern=None  
 Area=5199 LoadPat=temp Type=Temperature Temp=5 JtPattern=None  
 Area=5200 LoadPat=temp Type=Temperature Temp=5 JtPattern=None  
 Area=5201 LoadPat=temp Type=Temperature Temp=5 JtPattern=None  
 Area=5202 LoadPat=temp Type=Temperature Temp=5 JtPattern=None

APPALDATTORE: <b>TELESE S.c.a.r.l.</b> Consorzio Telese Società Consortile a Responsabilità Limitata	<b>ITINERARIO NAPOLI – BARI</b> <b>RADDOPPIO TRATTA CANCELLO-BENEVENTO</b> <b>II LOTTO FUNZIONALE FRASSO TELESINO – VITULANO</b> <b>2° SUBLOTTO TELESE – SAN LORENZO</b> <b>PROGETTO ESECUTIVO</b>
PROGETTAZIONE: Mandataria: <b>SYSTRA S.A.</b> Mandante: <b>SWS Engineering S.p.A.</b> <b>SYSTRA-SOTECNI S.p.A.</b>	COMMESSA <b>IF2R</b> LOTTO <b>2.2.E.ZZ</b> CODIFICA <b>CL</b> DOCUMENTO <b>VI.14.0.0.004</b> REV. <b>A</b> FOGLIO <b>292 di 597</b>
<b>PONTI E VIADOTTI – VI14</b> <b>"Struttura ad archi": Tabulato di calcolo – 2 di 2</b>	

Area=5203 LoadPat=temp Type=Temperature Temp=5 JtPattern=None  
 Area=5204 LoadPat=temp Type=Temperature Temp=5 JtPattern=None  
 Area=5205 LoadPat=temp Type=Temperature Temp=5 JtPattern=None  
 Area=5206 LoadPat=temp Type=Temperature Temp=5 JtPattern=None  
 Area=5207 LoadPat=temp Type=Temperature Temp=5 JtPattern=None  
 Area=5208 LoadPat=temp Type=Temperature Temp=5 JtPattern=None  
 Area=5209 LoadPat=temp Type=Temperature Temp=5 JtPattern=None  
 Area=5210 LoadPat=temp Type=Temperature Temp=5 JtPattern=None  
 Area=5211 LoadPat=temp Type=Temperature Temp=5 JtPattern=None  
 Area=5212 LoadPat=temp Type=Temperature Temp=5 JtPattern=None  
 Area=5213 LoadPat=temp Type=Temperature Temp=5 JtPattern=None  
 Area=5214 LoadPat=temp Type=Temperature Temp=5 JtPattern=None  
 Area=5215 LoadPat=temp Type=Temperature Temp=5 JtPattern=None  
 Area=5216 LoadPat=temp Type=Temperature Temp=5 JtPattern=None  
 Area=5217 LoadPat=temp Type=Temperature Temp=5 JtPattern=None  
 Area=5218 LoadPat=temp Type=Temperature Temp=5 JtPattern=None  
 Area=5219 LoadPat=temp Type=Temperature Temp=5 JtPattern=None  
 Area=5220 LoadPat=temp Type=Temperature Temp=5 JtPattern=None  
 Area=5221 LoadPat=temp Type=Temperature Temp=5 JtPattern=None  
 Area=5222 LoadPat=temp Type=Temperature Temp=5 JtPattern=None  
 Area=5223 LoadPat=temp Type=Temperature Temp=5 JtPattern=None  
 Area=5224 LoadPat=temp Type=Temperature Temp=5 JtPattern=None  
 Area=5225 LoadPat=temp Type=Temperature Temp=5 JtPattern=None  
 Area=5226 LoadPat=temp Type=Temperature Temp=5 JtPattern=None  
 Area=5227 LoadPat=temp Type=Temperature Temp=5 JtPattern=None  
 Area=5228 LoadPat=temp Type=Temperature Temp=5 JtPattern=None  
 Area=5229 LoadPat=temp Type=Temperature Temp=5 JtPattern=None  
 Area=5230 LoadPat=temp Type=Temperature Temp=5 JtPattern=None  
 Area=5231 LoadPat=temp Type=Temperature Temp=5 JtPattern=None  
 Area=5232 LoadPat=temp Type=Temperature Temp=5 JtPattern=None  
 Area=5233 LoadPat=temp Type=Temperature Temp=5 JtPattern=None  
 Area=5234 LoadPat=temp Type=Temperature Temp=5 JtPattern=None  
 Area=5235 LoadPat=temp Type=Temperature Temp=5 JtPattern=None  
 Area=5236 LoadPat=temp Type=Temperature Temp=5 JtPattern=None  
 Area=5237 LoadPat=temp Type=Temperature Temp=5 JtPattern=None  
 Area=5238 LoadPat=temp Type=Temperature Temp=5 JtPattern=None  
 Area=5239 LoadPat=temp Type=Temperature Temp=5 JtPattern=None  
 Area=5240 LoadPat=temp Type=Temperature Temp=5 JtPattern=None  
 Area=5241 LoadPat=temp Type=Temperature Temp=5 JtPattern=None  
 Area=5242 LoadPat=temp Type=Temperature Temp=5 JtPattern=None  
 Area=5243 LoadPat=temp Type=Temperature Temp=5 JtPattern=None  
 Area=5244 LoadPat=temp Type=Temperature Temp=5 JtPattern=None  
 Area=5245 LoadPat=temp Type=Temperature Temp=5 JtPattern=None  
 Area=5246 LoadPat=temp Type=Temperature Temp=5 JtPattern=None  
 Area=5247 LoadPat=temp Type=Temperature Temp=5 JtPattern=None  
 Area=5248 LoadPat=temp Type=Temperature Temp=5 JtPattern=None  
 Area=5249 LoadPat=temp Type=Temperature Temp=5 JtPattern=None  
 Area=5250 LoadPat=temp Type=Temperature Temp=5 JtPattern=None  
 Area=5251 LoadPat=temp Type=Temperature Temp=5 JtPattern=None  
 Area=5252 LoadPat=temp Type=Temperature Temp=5 JtPattern=None

APPALTATORE: <b>TELESE</b> S.c.a.r.l. <small>Consorzio Telese Società Consortile a Responsabilità Limitata</small>	<b>ITINERARIO NAPOLI – BARI</b> <b>RADDOPPIO TRATTA CANCELLO-BENEVENTO</b> <b>II LOTTO FUNZIONALE FRASSO TELESINO – VITULANO</b> <b>2° SUBLOTTO TELESE – SAN LORENZO</b> <b>PROGETTO ESECUTIVO</b>						
PROGETTAZIONE: <u>Mandatario:</u> <b>SYSTRA S.A.</b> <u>Mandante:</u> <b>SWS Engineering S.p.A.</b> <b>SYSTRA-SOTECNI S.p.A.</b>	<table border="1"> <tr> <td>COMMESSA IF2R</td> <td>LOTTO 2.2.E.ZZ</td> <td>CODIFICA CL</td> <td>DOCUMENTO VI.14.0.0.004</td> <td>REV. A</td> <td>FOGLIO 293 di 597</td> </tr> </table>	COMMESSA IF2R	LOTTO 2.2.E.ZZ	CODIFICA CL	DOCUMENTO VI.14.0.0.004	REV. A	FOGLIO 293 di 597
COMMESSA IF2R	LOTTO 2.2.E.ZZ	CODIFICA CL	DOCUMENTO VI.14.0.0.004	REV. A	FOGLIO 293 di 597		
<b>PONTI E VIADOTTI – VI14</b> <b>"Struttura ad archi": Tabulato di calcolo – 2 di 2</b>							

Area=5253 LoadPat=temp Type=Temperature Temp=5 JtPattern=None  
Area=5254 LoadPat=temp Type=Temperature Temp=5 JtPattern=None  
Area=5255 LoadPat=temp Type=Temperature Temp=5 JtPattern=None  
Area=5256 LoadPat=temp Type=Temperature Temp=5 JtPattern=None  
Area=5257 LoadPat=temp Type=Temperature Temp=5 JtPattern=None  
Area=5258 LoadPat=temp Type=Temperature Temp=5 JtPattern=None  
Area=5259 LoadPat=temp Type=Temperature Temp=5 JtPattern=None  
Area=5260 LoadPat=temp Type=Temperature Temp=5 JtPattern=None  
Area=5261 LoadPat=temp Type=Temperature Temp=5 JtPattern=None  
Area=5262 LoadPat=temp Type=Temperature Temp=5 JtPattern=None  
Area=5263 LoadPat=temp Type=Temperature Temp=5 JtPattern=None  
Area=5264 LoadPat=temp Type=Temperature Temp=5 JtPattern=None  
Area=5265 LoadPat=temp Type=Temperature Temp=5 JtPattern=None  
Area=5266 LoadPat=temp Type=Temperature Temp=5 JtPattern=None  
Area=5267 LoadPat=temp Type=Temperature Temp=5 JtPattern=None  
Area=5268 LoadPat=temp Type=Temperature Temp=5 JtPattern=None  
Area=5269 LoadPat=temp Type=Temperature Temp=5 JtPattern=None  
Area=5270 LoadPat=temp Type=Temperature Temp=5 JtPattern=None  
Area=5271 LoadPat=temp Type=Temperature Temp=5 JtPattern=None  
Area=5272 LoadPat=temp Type=Temperature Temp=5 JtPattern=None  
Area=5273 LoadPat=temp Type=Temperature Temp=5 JtPattern=None  
Area=5274 LoadPat=temp Type=Temperature Temp=5 JtPattern=None  
Area=5275 LoadPat=temp Type=Temperature Temp=5 JtPattern=None  
Area=5276 LoadPat=temp Type=Temperature Temp=5 JtPattern=None  
Area=5277 LoadPat=temp Type=Temperature Temp=5 JtPattern=None  
Area=5278 LoadPat=temp Type=Temperature Temp=5 JtPattern=None  
Area=5279 LoadPat=temp Type=Temperature Temp=5 JtPattern=None  
Area=5280 LoadPat=temp Type=Temperature Temp=5 JtPattern=None  
Area=5281 LoadPat=temp Type=Temperature Temp=5 JtPattern=None  
Area=5282 LoadPat=temp Type=Temperature Temp=5 JtPattern=None  
Area=5283 LoadPat=temp Type=Temperature Temp=5 JtPattern=None  
Area=5284 LoadPat=temp Type=Temperature Temp=5 JtPattern=None  
Area=5285 LoadPat=temp Type=Temperature Temp=5 JtPattern=None  
Area=5286 LoadPat=temp Type=Temperature Temp=5 JtPattern=None  
Area=5287 LoadPat=temp Type=Temperature Temp=5 JtPattern=None  
Area=5288 LoadPat=temp Type=Temperature Temp=5 JtPattern=None  
Area=5289 LoadPat=temp Type=Temperature Temp=5 JtPattern=None  
Area=5290 LoadPat=temp Type=Temperature Temp=5 JtPattern=None  
Area=5291 LoadPat=temp Type=Temperature Temp=5 JtPattern=None  
Area=5292 LoadPat=temp Type=Temperature Temp=5 JtPattern=None  
Area=5293 LoadPat=temp Type=Temperature Temp=5 JtPattern=None  
Area=5294 LoadPat=temp Type=Temperature Temp=5 JtPattern=None  
Area=5295 LoadPat=temp Type=Temperature Temp=5 JtPattern=None  
Area=5296 LoadPat=temp Type=Temperature Temp=5 JtPattern=None  
Area=5297 LoadPat=temp Type=Temperature Temp=5 JtPattern=None  
Area=5298 LoadPat=temp Type=Temperature Temp=5 JtPattern=None  
Area=5299 LoadPat=temp Type=Temperature Temp=5 JtPattern=None  
Area=5300 LoadPat=temp Type=Temperature Temp=5 JtPattern=None  
Area=5301 LoadPat=temp Type=Temperature Temp=5 JtPattern=None  
Area=5302 LoadPat=temp Type=Temperature Temp=5 JtPattern=None

APPALDATTORE: <b>TELESE</b> S.c.a.r.l. Consorzio Telese Società Consortile a Responsabilità Limitata	<b>ITINERARIO NAPOLI – BARI</b> <b>RADDOPPIO TRATTA CANCELLO-BENEVENTO</b> <b>II LOTTO FUNZIONALE FRASSO TELESINO – VITULANO</b> <b>2° SUBLOTTO TELESE – SAN LORENZO</b>  <b>PROGETTO ESECUTIVO</b>						
PROGETTAZIONE: Mandatario: SYSTRA S.A.      Mandante: SWS Engineering S.p.A.      SYSTRA-SOTECNI S.p.A.	<table border="1"> <tr> <td data-bbox="766 324 901 376"> <b>COMMESSA</b>  <b>IF2R</b> </td> <td data-bbox="901 324 1013 376"> <b>LOTTO</b>  <b>2.2.E.ZZ</b> </td> <td data-bbox="1013 324 1125 376"> <b>CODIFICA</b>  <b>CL</b> </td> <td data-bbox="1125 324 1268 376"> <b>DOCUMENTO</b>  <b>VI.14.0.0.004</b> </td> <td data-bbox="1268 324 1364 376"> <b>REV.</b>  <b>A</b> </td> <td data-bbox="1364 324 1479 376"> <b>FOGLIO</b>  <b>294 di 597</b> </td> </tr> </table>	<b>COMMESSA</b> <b>IF2R</b>	<b>LOTTO</b> <b>2.2.E.ZZ</b>	<b>CODIFICA</b> <b>CL</b>	<b>DOCUMENTO</b> <b>VI.14.0.0.004</b>	<b>REV.</b> <b>A</b>	<b>FOGLIO</b> <b>294 di 597</b>
<b>COMMESSA</b> <b>IF2R</b>	<b>LOTTO</b> <b>2.2.E.ZZ</b>	<b>CODIFICA</b> <b>CL</b>	<b>DOCUMENTO</b> <b>VI.14.0.0.004</b>	<b>REV.</b> <b>A</b>	<b>FOGLIO</b> <b>294 di 597</b>		
<b>PONTI E VIADOTTI – VI14</b> <b>"Struttura ad archi": Tabulato di calcolo – 2 di 2</b>							

Area=5303 LoadPat=temp Type=Temperature Temp=5 JtPattern=None  
Area=5304 LoadPat=temp Type=Temperature Temp=5 JtPattern=None  
Area=5305 LoadPat=temp Type=Temperature Temp=5 JtPattern=None  
Area=5306 LoadPat=temp Type=Temperature Temp=5 JtPattern=None  
Area=5307 LoadPat=temp Type=Temperature Temp=5 JtPattern=None  
Area=5308 LoadPat=temp Type=Temperature Temp=5 JtPattern=None  
Area=5309 LoadPat=temp Type=Temperature Temp=5 JtPattern=None  
Area=5310 LoadPat=temp Type=Temperature Temp=5 JtPattern=None  
Area=5311 LoadPat=temp Type=Temperature Temp=5 JtPattern=None  
Area=5312 LoadPat=temp Type=Temperature Temp=5 JtPattern=None  
Area=5313 LoadPat=temp Type=Temperature Temp=5 JtPattern=None  
Area=5314 LoadPat=temp Type=Temperature Temp=5 JtPattern=None  
Area=5315 LoadPat=temp Type=Temperature Temp=5 JtPattern=None  
Area=5316 LoadPat=temp Type=Temperature Temp=5 JtPattern=None  
Area=5317 LoadPat=temp Type=Temperature Temp=5 JtPattern=None  
Area=5318 LoadPat=temp Type=Temperature Temp=5 JtPattern=None  
Area=5319 LoadPat=temp Type=Temperature Temp=5 JtPattern=None  
Area=5320 LoadPat=temp Type=Temperature Temp=5 JtPattern=None  
Area=5321 LoadPat=temp Type=Temperature Temp=5 JtPattern=None  
Area=5322 LoadPat=temp Type=Temperature Temp=5 JtPattern=None  
Area=5323 LoadPat=temp Type=Temperature Temp=5 JtPattern=None  
Area=5324 LoadPat=temp Type=Temperature Temp=5 JtPattern=None  
Area=5325 LoadPat=temp Type=Temperature Temp=5 JtPattern=None  
Area=5326 LoadPat=temp Type=Temperature Temp=5 JtPattern=None  
Area=5327 LoadPat=temp Type=Temperature Temp=5 JtPattern=None  
Area=5328 LoadPat=temp Type=Temperature Temp=5 JtPattern=None  
Area=5329 LoadPat=temp Type=Temperature Temp=5 JtPattern=None  
Area=5330 LoadPat=temp Type=Temperature Temp=5 JtPattern=None  
Area=5331 LoadPat=temp Type=Temperature Temp=5 JtPattern=None  
Area=5332 LoadPat=temp Type=Temperature Temp=5 JtPattern=None  
Area=5333 LoadPat=temp Type=Temperature Temp=5 JtPattern=None  
Area=5334 LoadPat=temp Type=Temperature Temp=5 JtPattern=None  
Area=5335 LoadPat=temp Type=Temperature Temp=5 JtPattern=None  
Area=5336 LoadPat=temp Type=Temperature Temp=5 JtPattern=None  
Area=5337 LoadPat=temp Type=Temperature Temp=5 JtPattern=None  
Area=5338 LoadPat=temp Type=Temperature Temp=5 JtPattern=None  
Area=5339 LoadPat=temp Type=Temperature Temp=5 JtPattern=None  
Area=5340 LoadPat=temp Type=Temperature Temp=5 JtPattern=None  
Area=5341 LoadPat=temp Type=Temperature Temp=5 JtPattern=None  
Area=5342 LoadPat=temp Type=Temperature Temp=5 JtPattern=None  
Area=5343 LoadPat=temp Type=Temperature Temp=5 JtPattern=None  
Area=5344 LoadPat=temp Type=Temperature Temp=5 JtPattern=None  
Area=5345 LoadPat=temp Type=Temperature Temp=5 JtPattern=None  
Area=5346 LoadPat=temp Type=Temperature Temp=5 JtPattern=None  
Area=5347 LoadPat=temp Type=Temperature Temp=5 JtPattern=None  
Area=5348 LoadPat=temp Type=Temperature Temp=5 JtPattern=None  
Area=5349 LoadPat=temp Type=Temperature Temp=5 JtPattern=None  
Area=5350 LoadPat=temp Type=Temperature Temp=5 JtPattern=None  
Area=5351 LoadPat=temp Type=Temperature Temp=5 JtPattern=None  
Area=5352 LoadPat=temp Type=Temperature Temp=5 JtPattern=None

APPALTATORE: <b>TELESE</b> S.c.a.r.l. <small>Consorzio Telese Società Consortile a Responsabilità Limitata</small>	<b>ITINERARIO NAPOLI – BARI</b> <b>RADDOPPIO TRATTA CANCELLO-BENEVENTO</b> <b>II LOTTO FUNZIONALE FRASSO TELESINO – VITULANO</b> <b>2° SUBLOTTO TELESE – SAN LORENZO</b> <b>PROGETTO ESECUTIVO</b>						
PROGETTAZIONE: <u>Mandatario:</u> <u>Mandante:</u> <b>SYSTRA S.A.</b> <b>SWS Engineering S.p.A.</b> <b>SYSTRA-SOTECNI S.p.A.</b>							
<b>PONTI E VIADOTTI – VI14</b> <b>"Struttura ad archi": Tabulato di calcolo – 2 di 2</b>	<table border="1"> <tr> <td>COMMESSA IF2R</td> <td>LOTTO 2.2.E.ZZ</td> <td>CODIFICA CL</td> <td>DOCUMENTO VI.14.0.0.004</td> <td>REV. A</td> <td>FOGLIO 295 di 597</td> </tr> </table>	COMMESSA IF2R	LOTTO 2.2.E.ZZ	CODIFICA CL	DOCUMENTO VI.14.0.0.004	REV. A	FOGLIO 295 di 597
COMMESSA IF2R	LOTTO 2.2.E.ZZ	CODIFICA CL	DOCUMENTO VI.14.0.0.004	REV. A	FOGLIO 295 di 597		

Area=5353 LoadPat=temp Type=Temperature Temp=5 JtPattern=None  
Area=5354 LoadPat=temp Type=Temperature Temp=5 JtPattern=None  
Area=5355 LoadPat=temp Type=Temperature Temp=5 JtPattern=None  
Area=5356 LoadPat=temp Type=Temperature Temp=5 JtPattern=None  
Area=5357 LoadPat=temp Type=Temperature Temp=5 JtPattern=None  
Area=5358 LoadPat=temp Type=Temperature Temp=5 JtPattern=None  
Area=5359 LoadPat=temp Type=Temperature Temp=5 JtPattern=None  
Area=5360 LoadPat=temp Type=Temperature Temp=5 JtPattern=None  
Area=5361 LoadPat=temp Type=Temperature Temp=5 JtPattern=None  
Area=5362 LoadPat=temp Type=Temperature Temp=5 JtPattern=None  
Area=5363 LoadPat=temp Type=Temperature Temp=5 JtPattern=None  
Area=5364 LoadPat=temp Type=Temperature Temp=5 JtPattern=None  
Area=5365 LoadPat=temp Type=Temperature Temp=5 JtPattern=None  
Area=5366 LoadPat=temp Type=Temperature Temp=5 JtPattern=None  
Area=5367 LoadPat=temp Type=Temperature Temp=5 JtPattern=None  
Area=5368 LoadPat=temp Type=Temperature Temp=5 JtPattern=None  
Area=5369 LoadPat=temp Type=Temperature Temp=5 JtPattern=None  
Area=5370 LoadPat=temp Type=Temperature Temp=5 JtPattern=None  
Area=5371 LoadPat=temp Type=Temperature Temp=5 JtPattern=None  
Area=5372 LoadPat=temp Type=Temperature Temp=5 JtPattern=None  
Area=5373 LoadPat=temp Type=Temperature Temp=5 JtPattern=None  
Area=5374 LoadPat=temp Type=Temperature Temp=5 JtPattern=None  
Area=5375 LoadPat=temp Type=Temperature Temp=5 JtPattern=None  
Area=5376 LoadPat=temp Type=Temperature Temp=5 JtPattern=None  
Area=5377 LoadPat=temp Type=Temperature Temp=5 JtPattern=None  
Area=5378 LoadPat=temp Type=Temperature Temp=5 JtPattern=None  
Area=5379 LoadPat=temp Type=Temperature Temp=5 JtPattern=None  
Area=5380 LoadPat=temp Type=Temperature Temp=5 JtPattern=None  
Area=5381 LoadPat=temp Type=Temperature Temp=5 JtPattern=None  
Area=5382 LoadPat=temp Type=Temperature Temp=5 JtPattern=None  
Area=5383 LoadPat=temp Type=Temperature Temp=5 JtPattern=None  
Area=5384 LoadPat=temp Type=Temperature Temp=5 JtPattern=None  
Area=5385 LoadPat=temp Type=Temperature Temp=5 JtPattern=None  
Area=5386 LoadPat=temp Type=Temperature Temp=5 JtPattern=None  
Area=5387 LoadPat=temp Type=Temperature Temp=5 JtPattern=None  
Area=5388 LoadPat=temp Type=Temperature Temp=5 JtPattern=None  
Area=5389 LoadPat=temp Type=Temperature Temp=5 JtPattern=None  
Area=5390 LoadPat=temp Type=Temperature Temp=5 JtPattern=None  
Area=5391 LoadPat=temp Type=Temperature Temp=5 JtPattern=None  
Area=5392 LoadPat=temp Type=Temperature Temp=5 JtPattern=None  
Area=5393 LoadPat=temp Type=Temperature Temp=5 JtPattern=None  
Area=5394 LoadPat=temp Type=Temperature Temp=5 JtPattern=None  
Area=5395 LoadPat=temp Type=Temperature Temp=5 JtPattern=None  
Area=5396 LoadPat=temp Type=Temperature Temp=5 JtPattern=None  
Area=5397 LoadPat=temp Type=Temperature Temp=5 JtPattern=None  
Area=5398 LoadPat=temp Type=Temperature Temp=5 JtPattern=None  
Area=5399 LoadPat=temp Type=Temperature Temp=5 JtPattern=None  
Area=5400 LoadPat=temp Type=Temperature Temp=5 JtPattern=None  
Area=5401 LoadPat=temp Type=Temperature Temp=5 JtPattern=None  
Area=5402 LoadPat=temp Type=Temperature Temp=5 JtPattern=None

APPALDATORE: <b>TELESE</b> S.c.a.r.l. Consorzio Telese Società Consortile a Responsabilità Limitata	<b>ITINERARIO NAPOLI – BARI</b> <b>RADDOPPIO TRATTA CANCELLO-BENEVENTO</b> <b>II LOTTO FUNZIONALE FRASSO TELESINO – VITULANO</b> <b>2° SUBLOTTO TELESE – SAN LORENZO</b> <b>PROGETTO ESECUTIVO</b>						
PROGETTAZIONE: Mandataria: <b>SYSTRA S.A.</b> Mandante: <b>SWS Engineering S.p.A.</b> <b>SYSTRA-SOTECNI S.p.A.</b>	<table border="1"> <tr> <td data-bbox="758 324 901 376">           COMMESSA  <b>IF2R</b> </td> <td data-bbox="901 324 1013 376">           LOTTO  <b>2.2.E.ZZ</b> </td> <td data-bbox="1013 324 1125 376">           CODIFICA  <b>CL</b> </td> <td data-bbox="1125 324 1268 376">           DOCUMENTO  <b>VI.14.0.0.004</b> </td> <td data-bbox="1268 324 1364 376">           REV.  <b>A</b> </td> <td data-bbox="1364 324 1497 376">           FOGLIO  <b>296 di 597</b> </td> </tr> </table>	COMMESSA <b>IF2R</b>	LOTTO <b>2.2.E.ZZ</b>	CODIFICA <b>CL</b>	DOCUMENTO <b>VI.14.0.0.004</b>	REV. <b>A</b>	FOGLIO <b>296 di 597</b>
COMMESSA <b>IF2R</b>	LOTTO <b>2.2.E.ZZ</b>	CODIFICA <b>CL</b>	DOCUMENTO <b>VI.14.0.0.004</b>	REV. <b>A</b>	FOGLIO <b>296 di 597</b>		
<b>PONTI E VIADOTTI – VI14</b> <b>"Struttura ad archi": Tabulato di calcolo – 2 di 2</b>							

Area=5403 LoadPat=temp Type=Temperature Temp=5 JtPattern=None  
 Area=5404 LoadPat=temp Type=Temperature Temp=5 JtPattern=None  
 Area=5405 LoadPat=temp Type=Temperature Temp=5 JtPattern=None  
 Area=5406 LoadPat=temp Type=Temperature Temp=5 JtPattern=None  
 Area=5407 LoadPat=temp Type=Temperature Temp=5 JtPattern=None  
 Area=5408 LoadPat=temp Type=Temperature Temp=5 JtPattern=None  
 Area=5409 LoadPat=temp Type=Temperature Temp=5 JtPattern=None  
 Area=5410 LoadPat=temp Type=Temperature Temp=5 JtPattern=None  
 Area=5411 LoadPat=temp Type=Temperature Temp=5 JtPattern=None  
 Area=5412 LoadPat=temp Type=Temperature Temp=5 JtPattern=None  
 Area=5413 LoadPat=temp Type=Temperature Temp=5 JtPattern=None  
 Area=5414 LoadPat=temp Type=Temperature Temp=5 JtPattern=None  
 Area=5415 LoadPat=temp Type=Temperature Temp=5 JtPattern=None  
 Area=5416 LoadPat=temp Type=Temperature Temp=5 JtPattern=None  
 Area=5417 LoadPat=temp Type=Temperature Temp=5 JtPattern=None  
 Area=5418 LoadPat=temp Type=Temperature Temp=5 JtPattern=None  
 Area=5419 LoadPat=temp Type=Temperature Temp=5 JtPattern=None  
 Area=5420 LoadPat=temp Type=Temperature Temp=5 JtPattern=None  
 Area=5421 LoadPat=temp Type=Temperature Temp=5 JtPattern=None  
 Area=5422 LoadPat=temp Type=Temperature Temp=5 JtPattern=None  
 Area=5423 LoadPat=temp Type=Temperature Temp=5 JtPattern=None  
 Area=5424 LoadPat=temp Type=Temperature Temp=5 JtPattern=None  
 Area=5425 LoadPat=temp Type=Temperature Temp=5 JtPattern=None  
 Area=5426 LoadPat=temp Type=Temperature Temp=5 JtPattern=None  
 Area=5427 LoadPat=temp Type=Temperature Temp=5 JtPattern=None  
 Area=5428 LoadPat=temp Type=Temperature Temp=5 JtPattern=None  
 Area=5429 LoadPat=temp Type=Temperature Temp=5 JtPattern=None  
 Area=5430 LoadPat=temp Type=Temperature Temp=5 JtPattern=None  
 Area=5431 LoadPat=temp Type=Temperature Temp=5 JtPattern=None  
 Area=5432 LoadPat=temp Type=Temperature Temp=5 JtPattern=None  
 Area=5433 LoadPat=temp Type=Temperature Temp=5 JtPattern=None  
 Area=5434 LoadPat=temp Type=Temperature Temp=5 JtPattern=None  
 Area=5435 LoadPat=temp Type=Temperature Temp=5 JtPattern=None  
 Area=5436 LoadPat=temp Type=Temperature Temp=5 JtPattern=None  
 Area=5437 LoadPat=temp Type=Temperature Temp=5 JtPattern=None  
 Area=5438 LoadPat=temp Type=Temperature Temp=5 JtPattern=None  
 Area=5439 LoadPat=temp Type=Temperature Temp=5 JtPattern=None  
 Area=5440 LoadPat=temp Type=Temperature Temp=5 JtPattern=None  
 Area=5441 LoadPat=temp Type=Temperature Temp=5 JtPattern=None  
 Area=5442 LoadPat=temp Type=Temperature Temp=5 JtPattern=None  
 Area=5443 LoadPat=temp Type=Temperature Temp=5 JtPattern=None  
 Area=5444 LoadPat=temp Type=Temperature Temp=5 JtPattern=None  
 Area=5445 LoadPat=temp Type=Temperature Temp=5 JtPattern=None  
 Area=5446 LoadPat=temp Type=Temperature Temp=5 JtPattern=None  
 Area=5447 LoadPat=temp Type=Temperature Temp=5 JtPattern=None  
 Area=5448 LoadPat=temp Type=Temperature Temp=5 JtPattern=None  
 Area=5449 LoadPat=temp Type=Temperature Temp=5 JtPattern=None  
 Area=5450 LoadPat=temp Type=Temperature Temp=5 JtPattern=None  
 Area=5451 LoadPat=temp Type=Temperature Temp=5 JtPattern=None  
 Area=5452 LoadPat=temp Type=Temperature Temp=5 JtPattern=None



APPALDATTORE: <b>TELESE</b> S.c.a.r.l. Consorzio Telese Società Consortile a Responsabilità Limitata	<b>ITINERARIO NAPOLI – BARI</b> <b>RADDOPPIO TRATTA CANCELLO-BENEVENTO</b> <b>II LOTTO FUNZIONALE FRASSO TELESINO – VITULANO</b> <b>2° SUBLOTTO TELESE – SAN LORENZO</b>  <b>PROGETTO ESECUTIVO</b>						
PROGETTAZIONE: Mandatario: SYSTRA S.A.      Mandante: SWS Engineering S.p.A.      SYSTRA-SOTECNI S.p.A.	<table border="1"> <tr> <td data-bbox="766 324 901 376"> COMMESSA  <b>IF2R</b> </td> <td data-bbox="901 324 1013 376"> LOTTO  <b>2.2.E.ZZ</b> </td> <td data-bbox="1013 324 1125 376"> CODIFICA  <b>CL</b> </td> <td data-bbox="1125 324 1284 376"> DOCUMENTO  <b>VI.14.0.0.004</b> </td> <td data-bbox="1284 324 1364 376"> REV.  <b>A</b> </td> <td data-bbox="1364 324 1479 376"> FOGLIO  <b>297 di 597</b> </td> </tr> </table>	COMMESSA <b>IF2R</b>	LOTTO <b>2.2.E.ZZ</b>	CODIFICA <b>CL</b>	DOCUMENTO <b>VI.14.0.0.004</b>	REV. <b>A</b>	FOGLIO <b>297 di 597</b>
COMMESSA <b>IF2R</b>	LOTTO <b>2.2.E.ZZ</b>	CODIFICA <b>CL</b>	DOCUMENTO <b>VI.14.0.0.004</b>	REV. <b>A</b>	FOGLIO <b>297 di 597</b>		
<b>PONTI E VIADOTTI – VI14</b> <b>"Struttura ad archi": Tabulato di calcolo – 2 di 2</b>							

Area=5453 LoadPat=temp Type=Temperature Temp=5 JtPattern=None  
Area=5454 LoadPat=temp Type=Temperature Temp=5 JtPattern=None  
Area=5455 LoadPat=temp Type=Temperature Temp=5 JtPattern=None  
Area=5456 LoadPat=temp Type=Temperature Temp=5 JtPattern=None  
Area=5457 LoadPat=temp Type=Temperature Temp=5 JtPattern=None  
Area=5458 LoadPat=temp Type=Temperature Temp=5 JtPattern=None  
Area=5459 LoadPat=temp Type=Temperature Temp=5 JtPattern=None  
Area=5460 LoadPat=temp Type=Temperature Temp=5 JtPattern=None  
Area=5461 LoadPat=temp Type=Temperature Temp=5 JtPattern=None  
Area=5462 LoadPat=temp Type=Temperature Temp=5 JtPattern=None  
Area=5463 LoadPat=temp Type=Temperature Temp=5 JtPattern=None  
Area=5464 LoadPat=temp Type=Temperature Temp=5 JtPattern=None  
Area=5465 LoadPat=temp Type=Temperature Temp=5 JtPattern=None  
Area=5466 LoadPat=temp Type=Temperature Temp=5 JtPattern=None  
Area=5467 LoadPat=temp Type=Temperature Temp=5 JtPattern=None  
Area=5468 LoadPat=temp Type=Temperature Temp=5 JtPattern=None  
Area=5469 LoadPat=temp Type=Temperature Temp=5 JtPattern=None  
Area=5470 LoadPat=temp Type=Temperature Temp=5 JtPattern=None  
Area=5471 LoadPat=temp Type=Temperature Temp=5 JtPattern=None  
Area=5472 LoadPat=temp Type=Temperature Temp=5 JtPattern=None  
Area=5473 LoadPat=temp Type=Temperature Temp=5 JtPattern=None  
Area=5474 LoadPat=temp Type=Temperature Temp=5 JtPattern=None  
Area=5475 LoadPat=temp Type=Temperature Temp=5 JtPattern=None  
Area=5476 LoadPat=temp Type=Temperature Temp=5 JtPattern=None  
Area=5477 LoadPat=temp Type=Temperature Temp=5 JtPattern=None  
Area=5478 LoadPat=temp Type=Temperature Temp=5 JtPattern=None  
Area=5479 LoadPat=temp Type=Temperature Temp=5 JtPattern=None  
Area=5480 LoadPat=temp Type=Temperature Temp=5 JtPattern=None  
Area=5481 LoadPat=temp Type=Temperature Temp=5 JtPattern=None  
Area=5482 LoadPat=temp Type=Temperature Temp=5 JtPattern=None  
Area=5483 LoadPat=temp Type=Temperature Temp=5 JtPattern=None  
Area=5484 LoadPat=temp Type=Temperature Temp=5 JtPattern=None  
Area=5485 LoadPat=temp Type=Temperature Temp=5 JtPattern=None  
Area=5486 LoadPat=temp Type=Temperature Temp=5 JtPattern=None  
Area=5487 LoadPat=temp Type=Temperature Temp=5 JtPattern=None  
Area=5488 LoadPat=temp Type=Temperature Temp=5 JtPattern=None  
Area=5489 LoadPat=temp Type=Temperature Temp=5 JtPattern=None  
Area=5490 LoadPat=temp Type=Temperature Temp=5 JtPattern=None  
Area=5491 LoadPat=temp Type=Temperature Temp=5 JtPattern=None  
Area=5492 LoadPat=temp Type=Temperature Temp=5 JtPattern=None  
Area=5493 LoadPat=temp Type=Temperature Temp=5 JtPattern=None  
Area=5494 LoadPat=temp Type=Temperature Temp=5 JtPattern=None  
Area=5495 LoadPat=temp Type=Temperature Temp=5 JtPattern=None  
Area=5496 LoadPat=temp Type=Temperature Temp=5 JtPattern=None  
Area=5497 LoadPat=temp Type=Temperature Temp=5 JtPattern=None  
Area=5498 LoadPat=temp Type=Temperature Temp=5 JtPattern=None  
Area=5499 LoadPat=temp Type=Temperature Temp=5 JtPattern=None  
Area=5500 LoadPat=temp Type=Temperature Temp=5 JtPattern=None  
Area=5501 LoadPat=temp Type=Temperature Temp=5 JtPattern=None  
Area=5502 LoadPat=temp Type=Temperature Temp=5 JtPattern=None

APPALDATTORE: <b>TELESE</b> S.c.a.r.l. <small>Consorzio Telese Società Consortile a Responsabilità Limitata</small>	<b>ITINERARIO NAPOLI – BARI</b> <b>RADDOPPIO TRATTA CANCELLO-BENEVENTO</b> <b>II LOTTO FUNZIONALE FRASSO TELESINO – VITULANO</b> <b>2° SUBLOTTO TELESE – SAN LORENZO</b> <b>PROGETTO ESECUTIVO</b>						
PROGETTAZIONE: <u>Mandatario:</u> <u>Mandante:</u> <b>SYSTRA S.A.</b> <b>SWS Engineering S.p.A.</b> <b>SYSTRA-SOTECNI S.p.A.</b>	<table border="1"> <tr> <td>COMMESSA IF2R</td> <td>LOTTO 2.2.E.ZZ</td> <td>CODIFICA CL</td> <td>DOCUMENTO VI.14.0.0.004</td> <td>REV. A</td> <td>FOGLIO 298 di 597</td> </tr> </table>	COMMESSA IF2R	LOTTO 2.2.E.ZZ	CODIFICA CL	DOCUMENTO VI.14.0.0.004	REV. A	FOGLIO 298 di 597
COMMESSA IF2R	LOTTO 2.2.E.ZZ	CODIFICA CL	DOCUMENTO VI.14.0.0.004	REV. A	FOGLIO 298 di 597		
<b>PONTI E VIADOTTI – VI14</b> <b>"Struttura ad archi": Tabulato di calcolo – 2 di 2</b>							

Area=5503 LoadPat=temp Type=Temperature Temp=5 JtPattern=None  
Area=5504 LoadPat=temp Type=Temperature Temp=5 JtPattern=None  
Area=5505 LoadPat=temp Type=Temperature Temp=5 JtPattern=None  
Area=5506 LoadPat=temp Type=Temperature Temp=5 JtPattern=None  
Area=5507 LoadPat=temp Type=Temperature Temp=5 JtPattern=None  
Area=5508 LoadPat=temp Type=Temperature Temp=5 JtPattern=None  
Area=5509 LoadPat=temp Type=Temperature Temp=5 JtPattern=None  
Area=5510 LoadPat=temp Type=Temperature Temp=5 JtPattern=None  
Area=5511 LoadPat=temp Type=Temperature Temp=5 JtPattern=None  
Area=5512 LoadPat=temp Type=Temperature Temp=5 JtPattern=None  
Area=5513 LoadPat=temp Type=Temperature Temp=5 JtPattern=None  
Area=5514 LoadPat=temp Type=Temperature Temp=5 JtPattern=None  
Area=5515 LoadPat=temp Type=Temperature Temp=5 JtPattern=None  
Area=5516 LoadPat=temp Type=Temperature Temp=5 JtPattern=None  
Area=5517 LoadPat=temp Type=Temperature Temp=5 JtPattern=None  
Area=5518 LoadPat=temp Type=Temperature Temp=5 JtPattern=None  
Area=5519 LoadPat=temp Type=Temperature Temp=5 JtPattern=None  
Area=5520 LoadPat=temp Type=Temperature Temp=5 JtPattern=None  
Area=5521 LoadPat=temp Type=Temperature Temp=5 JtPattern=None  
Area=5522 LoadPat=temp Type=Temperature Temp=5 JtPattern=None  
Area=5523 LoadPat=temp Type=Temperature Temp=5 JtPattern=None  
Area=5524 LoadPat=temp Type=Temperature Temp=5 JtPattern=None  
Area=5525 LoadPat=temp Type=Temperature Temp=5 JtPattern=None  
Area=5526 LoadPat=temp Type=Temperature Temp=5 JtPattern=None  
Area=5527 LoadPat=temp Type=Temperature Temp=5 JtPattern=None  
Area=5528 LoadPat=temp Type=Temperature Temp=5 JtPattern=None  
Area=5529 LoadPat=temp Type=Temperature Temp=5 JtPattern=None  
Area=5530 LoadPat=temp Type=Temperature Temp=5 JtPattern=None  
Area=5531 LoadPat=temp Type=Temperature Temp=5 JtPattern=None  
Area=5532 LoadPat=temp Type=Temperature Temp=5 JtPattern=None  
Area=5533 LoadPat=temp Type=Temperature Temp=5 JtPattern=None  
Area=5534 LoadPat=temp Type=Temperature Temp=5 JtPattern=None  
Area=5535 LoadPat=temp Type=Temperature Temp=5 JtPattern=None  
Area=5536 LoadPat=temp Type=Temperature Temp=5 JtPattern=None  
Area=5537 LoadPat=temp Type=Temperature Temp=5 JtPattern=None  
Area=5538 LoadPat=temp Type=Temperature Temp=5 JtPattern=None  
Area=5539 LoadPat=temp Type=Temperature Temp=5 JtPattern=None  
Area=5540 LoadPat=temp Type=Temperature Temp=5 JtPattern=None  
Area=5541 LoadPat=temp Type=Temperature Temp=5 JtPattern=None  
Area=5542 LoadPat=temp Type=Temperature Temp=5 JtPattern=None  
Area=5543 LoadPat=temp Type=Temperature Temp=5 JtPattern=None  
Area=5544 LoadPat=temp Type=Temperature Temp=5 JtPattern=None  
Area=5545 LoadPat=temp Type=Temperature Temp=5 JtPattern=None  
Area=5546 LoadPat=temp Type=Temperature Temp=5 JtPattern=None  
Area=5547 LoadPat=temp Type=Temperature Temp=5 JtPattern=None  
Area=5548 LoadPat=temp Type=Temperature Temp=5 JtPattern=None  
Area=5549 LoadPat=temp Type=Temperature Temp=5 JtPattern=None  
Area=5550 LoadPat=temp Type=Temperature Temp=5 JtPattern=None  
Area=5551 LoadPat=temp Type=Temperature Temp=5 JtPattern=None  
Area=5552 LoadPat=temp Type=Temperature Temp=5 JtPattern=None

APPALTATORE: <b>TELESE S.c.a.r.l.</b> Consorzio Telese Società Consortile a Responsabilità Limitata	<b>ITINERARIO NAPOLI – BARI</b> <b>RADDOPPIO TRATTA CANCELLO-BENEVENTO</b> <b>II LOTTO FUNZIONALE FRASSO TELESINO – VITULANO</b> <b>2° SUBLOTTO TELESE – SAN LORENZO</b> <b>PROGETTO ESECUTIVO</b>
PROGETTAZIONE: Mandataria: <b>SYSTRA S.A.</b> Mandante: <b>SWS Engineering S.p.A.</b> <b>SYSTRA-SOTECNI S.p.A.</b>	COMMESSA <b>IF2R</b> LOTTO <b>2.2.E.ZZ</b> CODIFICA <b>CL</b> DOCUMENTO <b>VI.14.0.0.004</b> REV. <b>A</b> FOGLIO <b>299 di 597</b>
<b>PONTI E VIADOTTI – VI14</b> <b>"Struttura ad archi": Tabulato di calcolo – 2 di 2</b>	

Area=5553 LoadPat=temp Type=Temperature Temp=5 JtPattern=None  
 Area=5554 LoadPat=temp Type=Temperature Temp=5 JtPattern=None  
 Area=5555 LoadPat=temp Type=Temperature Temp=5 JtPattern=None  
 Area=5556 LoadPat=temp Type=Temperature Temp=5 JtPattern=None  
 Area=5557 LoadPat=temp Type=Temperature Temp=5 JtPattern=None  
 Area=5558 LoadPat=temp Type=Temperature Temp=5 JtPattern=None  
 Area=5559 LoadPat=temp Type=Temperature Temp=5 JtPattern=None  
 Area=5560 LoadPat=temp Type=Temperature Temp=5 JtPattern=None  
 Area=5561 LoadPat=temp Type=Temperature Temp=5 JtPattern=None  
 Area=5562 LoadPat=temp Type=Temperature Temp=5 JtPattern=None  
 Area=5563 LoadPat=temp Type=Temperature Temp=5 JtPattern=None  
 Area=5564 LoadPat=temp Type=Temperature Temp=5 JtPattern=None  
 Area=5565 LoadPat=temp Type=Temperature Temp=5 JtPattern=None  
 Area=5566 LoadPat=temp Type=Temperature Temp=5 JtPattern=None  
 Area=5567 LoadPat=temp Type=Temperature Temp=5 JtPattern=None  
 Area=5568 LoadPat=temp Type=Temperature Temp=5 JtPattern=None  
 Area=5569 LoadPat=temp Type=Temperature Temp=5 JtPattern=None  
 Area=5570 LoadPat=temp Type=Temperature Temp=5 JtPattern=None  
 Area=5571 LoadPat=temp Type=Temperature Temp=5 JtPattern=None  
 Area=5572 LoadPat=temp Type=Temperature Temp=5 JtPattern=None  
 Area=5573 LoadPat=temp Type=Temperature Temp=5 JtPattern=None  
 Area=5574 LoadPat=temp Type=Temperature Temp=5 JtPattern=None  
 Area=5575 LoadPat=temp Type=Temperature Temp=5 JtPattern=None  
 Area=5576 LoadPat=temp Type=Temperature Temp=5 JtPattern=None  
 Area=5577 LoadPat=temp Type=Temperature Temp=5 JtPattern=None  
 Area=5578 LoadPat=temp Type=Temperature Temp=5 JtPattern=None  
 Area=5579 LoadPat=temp Type=Temperature Temp=5 JtPattern=None  
 Area=5580 LoadPat=temp Type=Temperature Temp=5 JtPattern=None  
 Area=5581 LoadPat=temp Type=Temperature Temp=5 JtPattern=None  
 Area=5582 LoadPat=temp Type=Temperature Temp=5 JtPattern=None  
 Area=5583 LoadPat=temp Type=Temperature Temp=5 JtPattern=None  
 Area=5584 LoadPat=temp Type=Temperature Temp=5 JtPattern=None  
 Area=5585 LoadPat=temp Type=Temperature Temp=5 JtPattern=None  
 Area=5586 LoadPat=temp Type=Temperature Temp=5 JtPattern=None  
 Area=5587 LoadPat=temp Type=Temperature Temp=5 JtPattern=None  
 Area=5588 LoadPat=temp Type=Temperature Temp=5 JtPattern=None  
 Area=5589 LoadPat=temp Type=Temperature Temp=5 JtPattern=None  
 Area=5590 LoadPat=temp Type=Temperature Temp=5 JtPattern=None  
 Area=5591 LoadPat=temp Type=Temperature Temp=5 JtPattern=None  
 Area=5592 LoadPat=temp Type=Temperature Temp=5 JtPattern=None  
 Area=5593 LoadPat=temp Type=Temperature Temp=5 JtPattern=None  
 Area=5594 LoadPat=temp Type=Temperature Temp=5 JtPattern=None  
 Area=5595 LoadPat=temp Type=Temperature Temp=5 JtPattern=None  
 Area=5596 LoadPat=temp Type=Temperature Temp=5 JtPattern=None  
 Area=5597 LoadPat=temp Type=Temperature Temp=5 JtPattern=None  
 Area=5598 LoadPat=temp Type=Temperature Temp=5 JtPattern=None  
 Area=5599 LoadPat=temp Type=Temperature Temp=5 JtPattern=None  
 Area=5600 LoadPat=temp Type=Temperature Temp=5 JtPattern=None  
 Area=5601 LoadPat=temp Type=Temperature Temp=5 JtPattern=None  
 Area=5602 LoadPat=temp Type=Temperature Temp=5 JtPattern=None

APPALDATTORE: <b>TELESE S.c.a.r.l.</b> Consorzio Telese Società Consortile a Responsabilità Limitata	<b>ITINERARIO NAPOLI – BARI</b> <b>RADDOPPIO TRATTA CANCELLO-BENEVENTO</b> <b>II LOTTO FUNZIONALE FRASSO TELESINO – VITULANO</b> <b>2° SUBLOTTO TELESE – SAN LORENZO</b>  <b>PROGETTO ESECUTIVO</b>						
PROGETTAZIONE: Mandataria: <b>SYSTRA S.A.</b> Mandante: <b>SWS Engineering S.p.A.</b> <b>SYSTRA-SOTECNI S.p.A.</b>	<table border="1"> <tr> <td data-bbox="758 324 901 376">           COMMESSA  <b>IF2R</b> </td> <td data-bbox="901 324 1013 376">           LOTTO  <b>2.2.E.ZZ</b> </td> <td data-bbox="1013 324 1125 376">           CODIFICA  <b>CL</b> </td> <td data-bbox="1125 324 1268 376">           DOCUMENTO  <b>VI.14.0.0.004</b> </td> <td data-bbox="1268 324 1364 376">           REV.  <b>A</b> </td> <td data-bbox="1364 324 1497 376">           FOGLIO  <b>300 di 597</b> </td> </tr> </table>	COMMESSA <b>IF2R</b>	LOTTO <b>2.2.E.ZZ</b>	CODIFICA <b>CL</b>	DOCUMENTO <b>VI.14.0.0.004</b>	REV. <b>A</b>	FOGLIO <b>300 di 597</b>
COMMESSA <b>IF2R</b>	LOTTO <b>2.2.E.ZZ</b>	CODIFICA <b>CL</b>	DOCUMENTO <b>VI.14.0.0.004</b>	REV. <b>A</b>	FOGLIO <b>300 di 597</b>		
<b>PONTI E VIADOTTI – VI14</b> <b>"Struttura ad archi": Tabulato di calcolo – 2 di 2</b>							

Area=5603 LoadPat=temp Type=Temperature Temp=5 JtPattern=None  
 Area=5604 LoadPat=temp Type=Temperature Temp=5 JtPattern=None  
 Area=5605 LoadPat=temp Type=Temperature Temp=5 JtPattern=None  
 Area=5606 LoadPat=temp Type=Temperature Temp=5 JtPattern=None  
 Area=5607 LoadPat=temp Type=Temperature Temp=5 JtPattern=None  
 Area=5608 LoadPat=temp Type=Temperature Temp=5 JtPattern=None  
 Area=5609 LoadPat=temp Type=Temperature Temp=5 JtPattern=None  
 Area=5610 LoadPat=temp Type=Temperature Temp=5 JtPattern=None  
 Area=5611 LoadPat=temp Type=Temperature Temp=5 JtPattern=None  
 Area=5612 LoadPat=temp Type=Temperature Temp=5 JtPattern=None  
 Area=5613 LoadPat=temp Type=Temperature Temp=5 JtPattern=None  
 Area=5614 LoadPat=temp Type=Temperature Temp=5 JtPattern=None  
 Area=5615 LoadPat=temp Type=Temperature Temp=5 JtPattern=None  
 Area=5616 LoadPat=temp Type=Temperature Temp=5 JtPattern=None  
 Area=5617 LoadPat=temp Type=Temperature Temp=5 JtPattern=None  
 Area=5618 LoadPat=temp Type=Temperature Temp=5 JtPattern=None  
 Area=5619 LoadPat=temp Type=Temperature Temp=5 JtPattern=None  
 Area=5620 LoadPat=temp Type=Temperature Temp=5 JtPattern=None  
 Area=5621 LoadPat=temp Type=Temperature Temp=5 JtPattern=None  
 Area=5622 LoadPat=temp Type=Temperature Temp=5 JtPattern=None  
 Area=5623 LoadPat=temp Type=Temperature Temp=5 JtPattern=None  
 Area=5624 LoadPat=temp Type=Temperature Temp=5 JtPattern=None  
 Area=5721 LoadPat=temp Type=Temperature Temp=5 JtPattern=None  
 Area=5722 LoadPat=temp Type=Temperature Temp=5 JtPattern=None  
 Area=5723 LoadPat=temp Type=Temperature Temp=5 JtPattern=None  
 Area=5724 LoadPat=temp Type=Temperature Temp=5 JtPattern=None  
 Area=5725 LoadPat=temp Type=Temperature Temp=5 JtPattern=None  
 Area=5726 LoadPat=temp Type=Temperature Temp=5 JtPattern=None  
 Area=5727 LoadPat=temp Type=Temperature Temp=5 JtPattern=None  
 Area=5728 LoadPat=temp Type=Temperature Temp=5 JtPattern=None  
 Area=5729 LoadPat=temp Type=Temperature Temp=5 JtPattern=None  
 Area=5730 LoadPat=temp Type=Temperature Temp=5 JtPattern=None  
 Area=5732 LoadPat=temp Type=Temperature Temp=5 JtPattern=None  
 Area=5734 LoadPat=temp Type=Temperature Temp=5 JtPattern=None  
 Area=5735 LoadPat=temp Type=Temperature Temp=5 JtPattern=None  
 Area=5737 LoadPat=temp Type=Temperature Temp=5 JtPattern=None  
 Area=5739 LoadPat=temp Type=Temperature Temp=5 JtPattern=None  
 Area=5740 LoadPat=temp Type=Temperature Temp=5 JtPattern=None  
 Area=5741 LoadPat=temp Type=Temperature Temp=5 JtPattern=None  
 Area=5742 LoadPat=temp Type=Temperature Temp=5 JtPattern=None  
 Area=5743 LoadPat=temp Type=Temperature Temp=5 JtPattern=None  
 Area=5744 LoadPat=temp Type=Temperature Temp=5 JtPattern=None  
 Area=5745 LoadPat=temp Type=Temperature Temp=5 JtPattern=None  
 Area=5746 LoadPat=temp Type=Temperature Temp=5 JtPattern=None  
 Area=5747 LoadPat=temp Type=Temperature Temp=5 JtPattern=None  
 Area=5748 LoadPat=temp Type=Temperature Temp=5 JtPattern=None  
 Area=5749 LoadPat=temp Type=Temperature Temp=5 JtPattern=None  
 Area=5750 LoadPat=temp Type=Temperature Temp=5 JtPattern=None  
 Area=5751 LoadPat=temp Type=Temperature Temp=5 JtPattern=None  
 Area=5752 LoadPat=temp Type=Temperature Temp=5 JtPattern=None

APPALTATORE: <b>TELESE S.c.a.r.l.</b> Consorzio Telese Società Consortile a Responsabilità Limitata	<b>ITINERARIO NAPOLI – BARI</b>					
PROGETTAZIONE: Mandataria: SYSTRA S.A. Mandante: SWS Engineering S.p.A. SYSTRA-SOTECNI S.p.A.	<b>RADDOPPIO TRATTA CANCELLO-BENEVENTO</b>					
	<b>II LOTTO FUNZIONALE FRASSO TELESINO – VITULANO</b>					
	<b>2° SUBLOTTO TELESE – SAN LORENZO</b>					
	<b>PROGETTO ESECUTIVO</b>					
<b>PONTI E VIADOTTI – VI14</b> "Struttura ad archi": Tabulato di calcolo – 2 di 2	COMMESSA IF2R	LOTTO 2.2.E.ZZ	CODIFICA CL	DOCUMENTO VI.14.0.0.004	REV. A	FOGLIO 301 di 597

Area=5753 LoadPat=temp Type=Temperature Temp=5 JtPattern=None  
Area=5754 LoadPat=temp Type=Temperature Temp=5 JtPattern=None  
Area=5755 LoadPat=temp Type=Temperature Temp=5 JtPattern=None  
Area=5756 LoadPat=temp Type=Temperature Temp=5 JtPattern=None  
Area=5757 LoadPat=temp Type=Temperature Temp=5 JtPattern=None  
Area=5758 LoadPat=temp Type=Temperature Temp=5 JtPattern=None  
Area=5759 LoadPat=temp Type=Temperature Temp=5 JtPattern=None

TABLE: "AREA LOADS - UNIFORM"

Area=3 LoadPat="peso rinterro" CoordSys=GLOBAL Dir=Gravity UnifLoad=20  
Area=4 LoadPat="peso rinterro" CoordSys=GLOBAL Dir=Gravity UnifLoad=20  
Area=5 LoadPat="peso rinterro" CoordSys=GLOBAL Dir=Gravity UnifLoad=20  
Area=6 LoadPat="peso rinterro" CoordSys=GLOBAL Dir=Gravity UnifLoad=20  
Area=20 LoadPat="peso rinterro" CoordSys=GLOBAL Dir=Gravity UnifLoad=20  
Area=21 LoadPat="peso rinterro" CoordSys=GLOBAL Dir=Gravity UnifLoad=20  
Area=22 LoadPat="peso rinterro" CoordSys=GLOBAL Dir=Gravity UnifLoad=20  
Area=23 LoadPat="peso rinterro" CoordSys=GLOBAL Dir=Gravity UnifLoad=20  
Area=27 LoadPat="peso rinterro" CoordSys=GLOBAL Dir=Gravity UnifLoad=20  
Area=41 LoadPat="peso rinterro" CoordSys=GLOBAL Dir=Gravity UnifLoad=20  
Area=43 LoadPat="peso rinterro" CoordSys=GLOBAL Dir=Gravity UnifLoad=20  
Area=60 LoadPat="peso rinterro" CoordSys=GLOBAL Dir=Gravity UnifLoad=20  
Area=69 LoadPat="peso rinterro" CoordSys=GLOBAL Dir=Gravity UnifLoad=20  
Area=70 LoadPat="peso rinterro" CoordSys=GLOBAL Dir=Gravity UnifLoad=20  
Area=71 LoadPat="peso rinterro" CoordSys=GLOBAL Dir=Gravity UnifLoad=20  
Area=74 LoadPat="peso rinterro" CoordSys=GLOBAL Dir=Gravity UnifLoad=20  
Area=89 LoadPat="peso rinterro" CoordSys=GLOBAL Dir=Gravity UnifLoad=20  
Area=90 LoadPat="peso rinterro" CoordSys=GLOBAL Dir=Gravity UnifLoad=20  
Area=91 LoadPat="peso rinterro" CoordSys=GLOBAL Dir=Gravity UnifLoad=20  
Area=93 LoadPat="peso rinterro" CoordSys=GLOBAL Dir=Gravity UnifLoad=20  
Area=100 LoadPat="peso rinterro" CoordSys=GLOBAL Dir=Gravity UnifLoad=20  
Area=122 LoadPat="peso rinterro" CoordSys=GLOBAL Dir=Gravity UnifLoad=20  
Area=123 LoadPat="peso rinterro" CoordSys=GLOBAL Dir=Gravity UnifLoad=20  
Area=124 LoadPat="peso rinterro" CoordSys=GLOBAL Dir=Gravity UnifLoad=20  
Area=127 LoadPat="peso rinterro" CoordSys=GLOBAL Dir=Gravity UnifLoad=20  
Area=128 LoadPat="peso rinterro" CoordSys=GLOBAL Dir=Gravity UnifLoad=20  
Area=129 LoadPat="peso rinterro" CoordSys=GLOBAL Dir=Gravity UnifLoad=20  
Area=130 LoadPat="peso rinterro" CoordSys=GLOBAL Dir=Gravity UnifLoad=20  
Area=137 LoadPat="peso rinterro" CoordSys=GLOBAL Dir=Gravity UnifLoad=20  
Area=140 LoadPat="peso rinterro" CoordSys=GLOBAL Dir=Gravity UnifLoad=20  
Area=143 LoadPat="peso rinterro" CoordSys=GLOBAL Dir=Gravity UnifLoad=20  
Area=146 LoadPat="peso rinterro" CoordSys=GLOBAL Dir=Gravity UnifLoad=20  
Area=155 LoadPat="peso rinterro" CoordSys=GLOBAL Dir=Gravity UnifLoad=20  
Area=158 LoadPat="peso rinterro" CoordSys=GLOBAL Dir=Gravity UnifLoad=20  
Area=171 LoadPat="peso rinterro" CoordSys=GLOBAL Dir=Gravity UnifLoad=20  
Area=172 LoadPat="peso rinterro" CoordSys=GLOBAL Dir=Gravity UnifLoad=20  
Area=175 LoadPat="peso rinterro" CoordSys=GLOBAL Dir=Gravity UnifLoad=20  
Area=176 LoadPat="peso rinterro" CoordSys=GLOBAL Dir=Gravity UnifLoad=20  
Area=177 LoadPat="peso rinterro" CoordSys=GLOBAL Dir=Gravity UnifLoad=20  
Area=178 LoadPat="peso rinterro" CoordSys=GLOBAL Dir=Gravity UnifLoad=20  
Area=181 LoadPat="peso rinterro" CoordSys=GLOBAL Dir=Gravity UnifLoad=20

APPALTATORE: <b>TELESE S.c.a.r.l.</b> Consorzio Telese Società Consortile a Responsabilità Limitata	<b>ITINERARIO NAPOLI – BARI</b> <b>RADDOPPIO TRATTA CANCELLO-BENEVENTO</b> <b>II LOTTO FUNZIONALE FRASSO TELESINO – VITULANO</b> <b>2° SUBLOTTO TELESE – SAN LORENZO</b> <b>PROGETTO ESECUTIVO</b>						
PROGETTAZIONE: Mandataria: <b>SYSTRA S.A.</b> Mandante: <b>SWS Engineering S.p.A.</b> <b>SYSTRA-SOTECNI S.p.A.</b>	<table border="1"> <tr> <td data-bbox="766 331 901 369">           COMMESSA  <b>IF2R</b> </td> <td data-bbox="901 331 1013 369">           LOTTO  <b>2.2.E.ZZ</b> </td> <td data-bbox="1013 331 1133 369">           CODIFICA  <b>CL</b> </td> <td data-bbox="1133 331 1284 369">           DOCUMENTO  <b>VI.14.0.0.004</b> </td> <td data-bbox="1284 331 1364 369">           REV.  <b>A</b> </td> <td data-bbox="1364 331 1479 369">           FOGLIO  <b>302 di 597</b> </td> </tr> </table>	COMMESSA <b>IF2R</b>	LOTTO <b>2.2.E.ZZ</b>	CODIFICA <b>CL</b>	DOCUMENTO <b>VI.14.0.0.004</b>	REV. <b>A</b>	FOGLIO <b>302 di 597</b>
COMMESSA <b>IF2R</b>	LOTTO <b>2.2.E.ZZ</b>	CODIFICA <b>CL</b>	DOCUMENTO <b>VI.14.0.0.004</b>	REV. <b>A</b>	FOGLIO <b>302 di 597</b>		
<b>PONTI E VIADOTTI – VI14</b> <b>"Struttura ad archi": Tabulato di calcolo – 2 di 2</b>							

Area=182 LoadPat="peso rinterro" CoordSys=GLOBAL Dir=Gravity UnifLoad=20  
Area=183 LoadPat="peso rinterro" CoordSys=GLOBAL Dir=Gravity UnifLoad=20  
Area=184 LoadPat="peso rinterro" CoordSys=GLOBAL Dir=Gravity UnifLoad=20  
Area=187 LoadPat="peso rinterro" CoordSys=GLOBAL Dir=Gravity UnifLoad=20  
Area=188 LoadPat="peso rinterro" CoordSys=GLOBAL Dir=Gravity UnifLoad=20  
Area=189 LoadPat="peso rinterro" CoordSys=GLOBAL Dir=Gravity UnifLoad=20  
Area=190 LoadPat="peso rinterro" CoordSys=GLOBAL Dir=Gravity UnifLoad=20  
Area=193 LoadPat="peso rinterro" CoordSys=GLOBAL Dir=Gravity UnifLoad=20  
Area=194 LoadPat="peso rinterro" CoordSys=GLOBAL Dir=Gravity UnifLoad=20  
Area=196 LoadPat="peso rinterro" CoordSys=GLOBAL Dir=Gravity UnifLoad=20  
Area=199 LoadPat="peso rinterro" CoordSys=GLOBAL Dir=Gravity UnifLoad=20  
Area=200 LoadPat="peso rinterro" CoordSys=GLOBAL Dir=Gravity UnifLoad=20  
Area=202 LoadPat="peso rinterro" CoordSys=GLOBAL Dir=Gravity UnifLoad=20  
Area=205 LoadPat="peso rinterro" CoordSys=GLOBAL Dir=Gravity UnifLoad=20  
Area=206 LoadPat="peso rinterro" CoordSys=GLOBAL Dir=Gravity UnifLoad=20  
Area=207 LoadPat="peso rinterro" CoordSys=GLOBAL Dir=Gravity UnifLoad=20  
Area=208 LoadPat="peso rinterro" CoordSys=GLOBAL Dir=Gravity UnifLoad=20  
Area=211 LoadPat="peso rinterro" CoordSys=GLOBAL Dir=Gravity UnifLoad=20  
Area=212 LoadPat="peso rinterro" CoordSys=GLOBAL Dir=Gravity UnifLoad=20  
Area=213 LoadPat="peso rinterro" CoordSys=GLOBAL Dir=Gravity UnifLoad=20  
Area=214 LoadPat="peso rinterro" CoordSys=GLOBAL Dir=Gravity UnifLoad=20  
Area=217 LoadPat="peso rinterro" CoordSys=GLOBAL Dir=Gravity UnifLoad=20  
Area=218 LoadPat="peso rinterro" CoordSys=GLOBAL Dir=Gravity UnifLoad=20  
Area=219 LoadPat="peso rinterro" CoordSys=GLOBAL Dir=Gravity UnifLoad=20  
Area=220 LoadPat="peso rinterro" CoordSys=GLOBAL Dir=Gravity UnifLoad=20  
Area=223 LoadPat="peso rinterro" CoordSys=GLOBAL Dir=Gravity UnifLoad=20  
Area=224 LoadPat="peso rinterro" CoordSys=GLOBAL Dir=Gravity UnifLoad=20  
Area=225 LoadPat="peso rinterro" CoordSys=GLOBAL Dir=Gravity UnifLoad=20  
Area=226 LoadPat="peso rinterro" CoordSys=GLOBAL Dir=Gravity UnifLoad=20  
Area=229 LoadPat="peso rinterro" CoordSys=GLOBAL Dir=Gravity UnifLoad=20  
Area=230 LoadPat="peso rinterro" CoordSys=GLOBAL Dir=Gravity UnifLoad=20  
Area=231 LoadPat="peso rinterro" CoordSys=GLOBAL Dir=Gravity UnifLoad=20  
Area=232 LoadPat="peso rinterro" CoordSys=GLOBAL Dir=Gravity UnifLoad=20  
Area=234 LoadPat="peso ballast" CoordSys=Local Dir=3 UnifLoad=16.2  
Area=235 LoadPat="peso ballast" CoordSys=Local Dir=3 UnifLoad=16.2  
Area=236 LoadPat="peso ballast" CoordSys=Local Dir=3 UnifLoad=16.2  
Area=237 LoadPat="peso ballast" CoordSys=Local Dir=3 UnifLoad=16.2  
Area=238 LoadPat="peso ballast" CoordSys=Local Dir=3 UnifLoad=16.2  
Area=239 LoadPat="peso ballast" CoordSys=Local Dir=3 UnifLoad=16.2  
Area=240 LoadPat="peso ballast" CoordSys=Local Dir=3 UnifLoad=16.2  
Area=241 LoadPat="peso ballast" CoordSys=Local Dir=3 UnifLoad=16.2  
Area=242 LoadPat="peso ballast" CoordSys=Local Dir=3 UnifLoad=16.2  
Area=243 LoadPat="peso ballast" CoordSys=Local Dir=3 UnifLoad=16.2  
Area=244 LoadPat="peso ballast" CoordSys=Local Dir=3 UnifLoad=16.2  
Area=245 LoadPat="peso ballast" CoordSys=Local Dir=3 UnifLoad=16.2  
Area=246 LoadPat="peso ballast" CoordSys=Local Dir=3 UnifLoad=16.2  
Area=247 LoadPat="peso ballast" CoordSys=Local Dir=3 UnifLoad=16.2  
Area=248 LoadPat="peso ballast" CoordSys=Local Dir=3 UnifLoad=16.2  
Area=249 LoadPat="peso ballast" CoordSys=Local Dir=3 UnifLoad=16.2  
Area=250 LoadPat="peso ballast" CoordSys=Local Dir=3 UnifLoad=16.2

APPALTATORE: <b>TELESE</b> S.c.a r.l. Consorzio Telese Società Consortile a Responsabilità Limitata	<b>ITINERARIO NAPOLI – BARI</b> <b>RADDOPPIO TRATTA CANCELLO-BENEVENTO</b> <b>II LOTTO FUNZIONALE FRASSO TELESINO – VITULANO</b> <b>2° SUBLOTTO TELESE – SAN LORENZO</b> <b>PROGETTO ESECUTIVO</b>						
PROGETTAZIONE: Mandataria: <b>SYSTRA S.A.</b> Mandante: <b>SWS Engineering S.p.A.</b> <b>SYSTRA-SOTECNI S.p.A.</b>	<table border="1"> <tr> <td data-bbox="758 324 901 378">           COMMESSA  <b>IF2R</b> </td> <td data-bbox="901 324 1013 378">           LOTTO  <b>2.2.E.ZZ</b> </td> <td data-bbox="1013 324 1125 378">           CODIFICA  <b>CL</b> </td> <td data-bbox="1125 324 1284 378">           DOCUMENTO  <b>VI.14.0.0.004</b> </td> <td data-bbox="1284 324 1364 378">           REV.  <b>A</b> </td> <td data-bbox="1364 324 1497 378">           FOGLIO  <b>303 di 597</b> </td> </tr> </table>	COMMESSA <b>IF2R</b>	LOTTO <b>2.2.E.ZZ</b>	CODIFICA <b>CL</b>	DOCUMENTO <b>VI.14.0.0.004</b>	REV. <b>A</b>	FOGLIO <b>303 di 597</b>
COMMESSA <b>IF2R</b>	LOTTO <b>2.2.E.ZZ</b>	CODIFICA <b>CL</b>	DOCUMENTO <b>VI.14.0.0.004</b>	REV. <b>A</b>	FOGLIO <b>303 di 597</b>		
<b>PONTI E VIADOTTI – VI14</b> <b>"Struttura ad archi": Tabulato di calcolo – 2 di 2</b>							

Area=251 LoadPat="peso ballast" CoordSys=Local Dir=3 UnifLoad=16.2  
Area=252 LoadPat="peso ballast" CoordSys=Local Dir=3 UnifLoad=16.2  
Area=253 LoadPat="peso ballast" CoordSys=Local Dir=3 UnifLoad=16.2  
Area=254 LoadPat="peso ballast" CoordSys=Local Dir=3 UnifLoad=16.2  
Area=255 LoadPat="peso ballast" CoordSys=Local Dir=3 UnifLoad=16.2  
Area=256 LoadPat="peso ballast" CoordSys=Local Dir=3 UnifLoad=16.2  
Area=257 LoadPat="peso ballast" CoordSys=Local Dir=3 UnifLoad=16.2  
Area=258 LoadPat="peso ballast" CoordSys=Local Dir=3 UnifLoad=16.2  
Area=259 LoadPat="peso ballast" CoordSys=Local Dir=3 UnifLoad=16.2  
Area=260 LoadPat="peso ballast" CoordSys=Local Dir=3 UnifLoad=16.2  
Area=261 LoadPat="peso ballast" CoordSys=Local Dir=3 UnifLoad=16.2  
Area=262 LoadPat="peso ballast" CoordSys=Local Dir=3 UnifLoad=16.2  
Area=263 LoadPat="peso ballast" CoordSys=Local Dir=3 UnifLoad=16.2  
Area=264 LoadPat="peso ballast" CoordSys=Local Dir=3 UnifLoad=16.2  
Area=265 LoadPat="peso ballast" CoordSys=Local Dir=3 UnifLoad=16.2  
Area=266 LoadPat="peso ballast" CoordSys=Local Dir=3 UnifLoad=16.2  
Area=267 LoadPat="peso ballast" CoordSys=Local Dir=3 UnifLoad=16.2  
Area=268 LoadPat="peso ballast" CoordSys=Local Dir=3 UnifLoad=16.2  
Area=269 LoadPat="peso ballast" CoordSys=Local Dir=3 UnifLoad=16.2  
Area=270 LoadPat="peso ballast" CoordSys=Local Dir=3 UnifLoad=16.2  
Area=271 LoadPat="peso ballast" CoordSys=Local Dir=3 UnifLoad=16.2  
Area=272 LoadPat="peso ballast" CoordSys=Local Dir=3 UnifLoad=16.2  
Area=273 LoadPat="peso ballast" CoordSys=Local Dir=3 UnifLoad=16.2  
Area=274 LoadPat="peso ballast" CoordSys=Local Dir=3 UnifLoad=16.2  
Area=275 LoadPat="peso ballast" CoordSys=Local Dir=3 UnifLoad=16.2  
Area=276 LoadPat="peso ballast" CoordSys=Local Dir=3 UnifLoad=16.2  
Area=277 LoadPat="peso ballast" CoordSys=Local Dir=3 UnifLoad=16.2  
Area=278 LoadPat="peso ballast" CoordSys=Local Dir=3 UnifLoad=16.2  
Area=279 LoadPat="peso ballast" CoordSys=Local Dir=3 UnifLoad=16.2  
Area=280 LoadPat="peso ballast" CoordSys=Local Dir=3 UnifLoad=16.2  
Area=281 LoadPat="peso ballast" CoordSys=Local Dir=3 UnifLoad=16.2  
Area=282 LoadPat="peso ballast" CoordSys=Local Dir=3 UnifLoad=16.2  
Area=283 LoadPat="peso ballast" CoordSys=Local Dir=3 UnifLoad=16.2  
Area=284 LoadPat="peso ballast" CoordSys=Local Dir=3 UnifLoad=16.2  
Area=285 LoadPat="peso ballast" CoordSys=Local Dir=3 UnifLoad=16.2  
Area=286 LoadPat="peso ballast" CoordSys=Local Dir=3 UnifLoad=16.2  
Area=287 LoadPat="peso ballast" CoordSys=Local Dir=3 UnifLoad=16.2  
Area=288 LoadPat="peso ballast" CoordSys=Local Dir=3 UnifLoad=16.2  
Area=289 LoadPat="peso ballast" CoordSys=Local Dir=3 UnifLoad=16.2  
Area=290 LoadPat="peso ballast" CoordSys=Local Dir=3 UnifLoad=16.2  
Area=291 LoadPat="peso ballast" CoordSys=Local Dir=3 UnifLoad=16.2  
Area=292 LoadPat="peso ballast" CoordSys=Local Dir=3 UnifLoad=16.2  
Area=293 LoadPat="peso ballast" CoordSys=Local Dir=3 UnifLoad=16.2  
Area=294 LoadPat="peso ballast" CoordSys=Local Dir=3 UnifLoad=16.2  
Area=295 LoadPat="peso ballast" CoordSys=Local Dir=3 UnifLoad=16.2  
Area=296 LoadPat="peso ballast" CoordSys=Local Dir=3 UnifLoad=16.2  
Area=297 LoadPat="peso ballast" CoordSys=Local Dir=3 UnifLoad=16.2  
Area=298 LoadPat="peso ballast" CoordSys=Local Dir=3 UnifLoad=16.2  
Area=299 LoadPat="peso ballast" CoordSys=Local Dir=3 UnifLoad=16.2  
Area=300 LoadPat="peso ballast" CoordSys=Local Dir=3 UnifLoad=16.2

APPALTATORE: <b>TELESE S.c.a r.l.</b> Consorzio Telese Società Consortile a Responsabilità Limitata	<b>ITINERARIO NAPOLI – BARI</b> <b>RADDOPPIO TRATTA CANCELLO-BENEVENTO</b> <b>II LOTTO FUNZIONALE FRASSO TELESINO – VITULANO</b> <b>2° SUBLOTTO TELESE – SAN LORENZO</b> <b>PROGETTO ESECUTIVO</b>						
PROGETTAZIONE: Mandataria: <b>SYSTRA S.A.</b> Mandante: <b>SWS Engineering S.p.A.</b> <b>SYSTRA-SOTECNI S.p.A.</b>	<table border="1"> <tr> <td data-bbox="766 331 901 369">COMMESSA IF2R</td> <td data-bbox="901 331 1013 369">LOTTO 2.2.E.ZZ</td> <td data-bbox="1013 331 1133 369">CODIFICA CL</td> <td data-bbox="1133 331 1284 369">DOCUMENTO VI.14.0.0.004</td> <td data-bbox="1284 331 1364 369">REV. A</td> <td data-bbox="1364 331 1479 369">FOGLIO 304 di 597</td> </tr> </table>	COMMESSA IF2R	LOTTO 2.2.E.ZZ	CODIFICA CL	DOCUMENTO VI.14.0.0.004	REV. A	FOGLIO 304 di 597
COMMESSA IF2R	LOTTO 2.2.E.ZZ	CODIFICA CL	DOCUMENTO VI.14.0.0.004	REV. A	FOGLIO 304 di 597		
<b>PONTI E VIADOTTI – VI14</b> <b>"Struttura ad archi": Tabulato di calcolo – 2 di 2</b>							

Area=301 LoadPat="peso ballast" CoordSys=Local Dir=3 UnifLoad=16.2  
Area=302 LoadPat="peso ballast" CoordSys=Local Dir=3 UnifLoad=16.2  
Area=303 LoadPat="peso ballast" CoordSys=Local Dir=3 UnifLoad=16.2  
Area=304 LoadPat="peso ballast" CoordSys=Local Dir=3 UnifLoad=16.2  
Area=305 LoadPat="peso ballast" CoordSys=Local Dir=3 UnifLoad=16.2  
Area=306 LoadPat="peso ballast" CoordSys=Local Dir=3 UnifLoad=16.2  
Area=307 LoadPat="peso ballast" CoordSys=Local Dir=3 UnifLoad=16.2  
Area=308 LoadPat="peso ballast" CoordSys=Local Dir=3 UnifLoad=16.2  
Area=309 LoadPat="peso ballast" CoordSys=Local Dir=3 UnifLoad=16.2  
Area=310 LoadPat="peso ballast" CoordSys=Local Dir=3 UnifLoad=16.2  
Area=311 LoadPat="peso ballast" CoordSys=Local Dir=3 UnifLoad=16.2  
Area=312 LoadPat="peso ballast" CoordSys=Local Dir=3 UnifLoad=16.2  
Area=313 LoadPat="peso ballast" CoordSys=Local Dir=3 UnifLoad=16.2  
Area=314 LoadPat="peso ballast" CoordSys=Local Dir=3 UnifLoad=16.2  
Area=315 LoadPat="peso ballast" CoordSys=Local Dir=3 UnifLoad=16.2  
Area=316 LoadPat="peso ballast" CoordSys=Local Dir=3 UnifLoad=16.2  
Area=317 LoadPat="peso ballast" CoordSys=Local Dir=3 UnifLoad=16.2  
Area=318 LoadPat="peso ballast" CoordSys=Local Dir=3 UnifLoad=16.2  
Area=319 LoadPat="peso ballast" CoordSys=Local Dir=3 UnifLoad=16.2  
Area=320 LoadPat="peso ballast" CoordSys=Local Dir=3 UnifLoad=16.2  
Area=321 LoadPat="peso ballast" CoordSys=Local Dir=3 UnifLoad=16.2  
Area=322 LoadPat="peso ballast" CoordSys=Local Dir=3 UnifLoad=16.2  
Area=323 LoadPat="peso ballast" CoordSys=Local Dir=3 UnifLoad=16.2  
Area=324 LoadPat="peso ballast" CoordSys=Local Dir=3 UnifLoad=16.2  
Area=325 LoadPat="peso ballast" CoordSys=Local Dir=3 UnifLoad=16.2  
Area=326 LoadPat="peso ballast" CoordSys=Local Dir=3 UnifLoad=16.2  
Area=327 LoadPat="peso ballast" CoordSys=Local Dir=3 UnifLoad=16.2  
Area=328 LoadPat="peso ballast" CoordSys=Local Dir=3 UnifLoad=16.2  
Area=329 LoadPat="peso ballast" CoordSys=Local Dir=3 UnifLoad=16.2  
Area=330 LoadPat="peso ballast" CoordSys=Local Dir=3 UnifLoad=16.2  
Area=331 LoadPat="peso ballast" CoordSys=Local Dir=3 UnifLoad=16.2  
Area=332 LoadPat="peso ballast" CoordSys=Local Dir=3 UnifLoad=16.2  
Area=333 LoadPat="peso ballast" CoordSys=Local Dir=3 UnifLoad=16.2  
Area=334 LoadPat="peso ballast" CoordSys=Local Dir=3 UnifLoad=16.2  
Area=335 LoadPat="peso ballast" CoordSys=Local Dir=3 UnifLoad=16.2  
Area=336 LoadPat="peso ballast" CoordSys=Local Dir=3 UnifLoad=16.2  
Area=337 LoadPat="peso ballast" CoordSys=Local Dir=3 UnifLoad=16.2  
Area=338 LoadPat="peso ballast" CoordSys=Local Dir=3 UnifLoad=16.2  
Area=339 LoadPat="peso ballast" CoordSys=Local Dir=3 UnifLoad=16.2  
Area=340 LoadPat="peso ballast" CoordSys=Local Dir=3 UnifLoad=16.2  
Area=341 LoadPat="peso ballast" CoordSys=Local Dir=3 UnifLoad=16.2  
Area=342 LoadPat="peso ballast" CoordSys=Local Dir=3 UnifLoad=16.2  
Area=343 LoadPat="peso ballast" CoordSys=Local Dir=3 UnifLoad=16.2  
Area=344 LoadPat="peso ballast" CoordSys=Local Dir=3 UnifLoad=16.2  
Area=345 LoadPat="peso ballast" CoordSys=Local Dir=3 UnifLoad=16.2  
Area=346 LoadPat="peso ballast" CoordSys=Local Dir=3 UnifLoad=16.2  
Area=347 LoadPat="peso ballast" CoordSys=Local Dir=3 UnifLoad=16.2  
Area=348 LoadPat="peso ballast" CoordSys=Local Dir=3 UnifLoad=16.2  
Area=349 LoadPat="peso ballast" CoordSys=Local Dir=3 UnifLoad=16.2  
Area=350 LoadPat="peso ballast" CoordSys=Local Dir=3 UnifLoad=16.2



APPALTATORE: <b>TELESE S.c.a.r.l.</b> Consorzio Telese Società Consortile a Responsabilità Limitata	<b>ITINERARIO NAPOLI – BARI</b> <b>RADDOPPIO TRATTA CANCELLO-BENEVENTO</b> <b>II LOTTO FUNZIONALE FRASSO TELESINO – VITULANO</b> <b>2° SUBLOTTO TELESE – SAN LORENZO</b> <b>PROGETTO ESECUTIVO</b>						
PROGETTAZIONE: Mandataria: <b>SYSTRA S.A.</b> Mandante: <b>SWS Engineering S.p.A.</b> <b>SYSTRA-SOTECNI S.p.A.</b>	<table border="1"> <tr> <td data-bbox="758 324 901 378">           COMMESSA  <b>IF2R</b> </td> <td data-bbox="901 324 1013 378">           LOTTO  <b>2.2.E.ZZ</b> </td> <td data-bbox="1013 324 1133 378">           CODIFICA  <b>CL</b> </td> <td data-bbox="1133 324 1284 378">           DOCUMENTO  <b>VI.14.0.0.004</b> </td> <td data-bbox="1284 324 1364 378">           REV.  <b>A</b> </td> <td data-bbox="1364 324 1497 378">           FOGLIO  <b>305 di 597</b> </td> </tr> </table>	COMMESSA <b>IF2R</b>	LOTTO <b>2.2.E.ZZ</b>	CODIFICA <b>CL</b>	DOCUMENTO <b>VI.14.0.0.004</b>	REV. <b>A</b>	FOGLIO <b>305 di 597</b>
COMMESSA <b>IF2R</b>	LOTTO <b>2.2.E.ZZ</b>	CODIFICA <b>CL</b>	DOCUMENTO <b>VI.14.0.0.004</b>	REV. <b>A</b>	FOGLIO <b>305 di 597</b>		
<b>PONTI E VIADOTTI – VI14</b> <b>"Struttura ad archi": Tabulato di calcolo – 2 di 2</b>							

Area=351 LoadPat="peso ballast" CoordSys=Local Dir=3 UnifLoad=16.2  
 Area=352 LoadPat="peso ballast" CoordSys=Local Dir=3 UnifLoad=16.2  
 Area=353 LoadPat="peso ballast" CoordSys=Local Dir=3 UnifLoad=16.2  
 Area=354 LoadPat=paraballast CoordSys=GLOBAL Dir=Gravity UnifLoad=7.7  
 Area=354 LoadPat=folia CoordSys=GLOBAL Dir=Gravity UnifLoad=10  
 Area=355 LoadPat=paraballast CoordSys=GLOBAL Dir=Gravity UnifLoad=7.7  
 Area=355 LoadPat=folia CoordSys=GLOBAL Dir=Gravity UnifLoad=10  
 Area=356 LoadPat=paraballast CoordSys=GLOBAL Dir=Gravity UnifLoad=7.7  
 Area=356 LoadPat=folia CoordSys=GLOBAL Dir=Gravity UnifLoad=10  
 Area=357 LoadPat=paraballast CoordSys=GLOBAL Dir=Gravity UnifLoad=7.7  
 Area=357 LoadPat=folia CoordSys=GLOBAL Dir=Gravity UnifLoad=10  
 Area=358 LoadPat=paraballast CoordSys=GLOBAL Dir=Gravity UnifLoad=7.7  
 Area=358 LoadPat=folia CoordSys=GLOBAL Dir=Gravity UnifLoad=10  
 Area=359 LoadPat=paraballast CoordSys=GLOBAL Dir=Gravity UnifLoad=7.7  
 Area=359 LoadPat=folia CoordSys=GLOBAL Dir=Gravity UnifLoad=10  
 Area=360 LoadPat=paraballast CoordSys=GLOBAL Dir=Gravity UnifLoad=7.7  
 Area=360 LoadPat=folia CoordSys=GLOBAL Dir=Gravity UnifLoad=10  
 Area=361 LoadPat=paraballast CoordSys=GLOBAL Dir=Gravity UnifLoad=7.7  
 Area=361 LoadPat=folia CoordSys=GLOBAL Dir=Gravity UnifLoad=10  
 Area=362 LoadPat=paraballast CoordSys=GLOBAL Dir=Gravity UnifLoad=7.7  
 Area=362 LoadPat=folia CoordSys=GLOBAL Dir=Gravity UnifLoad=10  
 Area=363 LoadPat=paraballast CoordSys=GLOBAL Dir=Gravity UnifLoad=7.7  
 Area=363 LoadPat=folia CoordSys=GLOBAL Dir=Gravity UnifLoad=10  
 Area=364 LoadPat=paraballast CoordSys=GLOBAL Dir=Gravity UnifLoad=7.7  
 Area=364 LoadPat=folia CoordSys=GLOBAL Dir=Gravity UnifLoad=10  
 Area=365 LoadPat=paraballast CoordSys=GLOBAL Dir=Gravity UnifLoad=7.7  
 Area=365 LoadPat=folia CoordSys=GLOBAL Dir=Gravity UnifLoad=10  
 Area=366 LoadPat=paraballast CoordSys=GLOBAL Dir=Gravity UnifLoad=7.7  
 Area=366 LoadPat=folia CoordSys=GLOBAL Dir=Gravity UnifLoad=10  
 Area=367 LoadPat=paraballast CoordSys=GLOBAL Dir=Gravity UnifLoad=7.7  
 Area=367 LoadPat=folia CoordSys=GLOBAL Dir=Gravity UnifLoad=10  
 Area=368 LoadPat=paraballast CoordSys=GLOBAL Dir=Gravity UnifLoad=7.7  
 Area=368 LoadPat=folia CoordSys=GLOBAL Dir=Gravity UnifLoad=10  
 Area=369 LoadPat=paraballast CoordSys=GLOBAL Dir=Gravity UnifLoad=7.7  
 Area=369 LoadPat=folia CoordSys=GLOBAL Dir=Gravity UnifLoad=10  
 Area=370 LoadPat=paraballast CoordSys=GLOBAL Dir=Gravity UnifLoad=7.7  
 Area=370 LoadPat=folia CoordSys=GLOBAL Dir=Gravity UnifLoad=10  
 Area=371 LoadPat=paraballast CoordSys=GLOBAL Dir=Gravity UnifLoad=7.7  
 Area=371 LoadPat=folia CoordSys=GLOBAL Dir=Gravity UnifLoad=10  
 Area=372 LoadPat=paraballast CoordSys=GLOBAL Dir=Gravity UnifLoad=7.7  
 Area=372 LoadPat=folia CoordSys=GLOBAL Dir=Gravity UnifLoad=10  
 Area=373 LoadPat=paraballast CoordSys=GLOBAL Dir=Gravity UnifLoad=7.7  
 Area=373 LoadPat=folia CoordSys=GLOBAL Dir=Gravity UnifLoad=10  
 Area=374 LoadPat=folia CoordSys=GLOBAL Dir=Gravity UnifLoad=10  
 Area=375 LoadPat=folia CoordSys=GLOBAL Dir=Gravity UnifLoad=10  
 Area=376 LoadPat=folia CoordSys=GLOBAL Dir=Gravity UnifLoad=10  
 Area=377 LoadPat=folia CoordSys=GLOBAL Dir=Gravity UnifLoad=10  
 Area=378 LoadPat=folia CoordSys=GLOBAL Dir=Gravity UnifLoad=10  
 Area=379 LoadPat=folia CoordSys=GLOBAL Dir=Gravity UnifLoad=10  
 Area=380 LoadPat=folia CoordSys=GLOBAL Dir=Gravity UnifLoad=10

APPALTATORE: <b>TELESE</b> S.c.a.r.l. Consorzio Telese Società Consortile a Responsabilità Limitata	<b>ITINERARIO NAPOLI – BARI</b> <b>RADDOPPIO TRATTA CANCELLO-BENEVENTO</b> <b>II LOTTO FUNZIONALE FRASSO TELESINO – VITULANO</b> <b>2° SUBLOTTO TELESE – SAN LORENZO</b> <b>PROGETTO ESECUTIVO</b>						
PROGETTAZIONE: Mandataria: <b>SYSTRA S.A.</b> Mandante: <b>SWS Engineering S.p.A.</b> <b>SYSTRA-SOTECNI S.p.A.</b>	<table border="1"> <tr> <td data-bbox="758 324 901 376">           COMMESSA  <b>IF2R</b> </td> <td data-bbox="901 324 1013 376">           LOTTO  <b>2.2.E.ZZ</b> </td> <td data-bbox="1013 324 1125 376">           CODIFICA  <b>CL</b> </td> <td data-bbox="1125 324 1284 376">           DOCUMENTO  <b>VI.14.0.0.004</b> </td> <td data-bbox="1284 324 1364 376">           REV.  <b>A</b> </td> <td data-bbox="1364 324 1497 376">           FOGLIO  <b>306 di 597</b> </td> </tr> </table>	COMMESSA <b>IF2R</b>	LOTTO <b>2.2.E.ZZ</b>	CODIFICA <b>CL</b>	DOCUMENTO <b>VI.14.0.0.004</b>	REV. <b>A</b>	FOGLIO <b>306 di 597</b>
COMMESSA <b>IF2R</b>	LOTTO <b>2.2.E.ZZ</b>	CODIFICA <b>CL</b>	DOCUMENTO <b>VI.14.0.0.004</b>	REV. <b>A</b>	FOGLIO <b>306 di 597</b>		
<b>PONTI E VIADOTTI – VI14</b> <b>"Struttura ad archi": Tabulato di calcolo – 2 di 2</b>							

Area=381 LoadPat=folla CoordSys=GLOBAL Dir=Gravity UnifLoad=10  
 Area=382 LoadPat=folla CoordSys=GLOBAL Dir=Gravity UnifLoad=10  
 Area=383 LoadPat=folla CoordSys=GLOBAL Dir=Gravity UnifLoad=10  
 Area=384 LoadPat=folla CoordSys=GLOBAL Dir=Gravity UnifLoad=10  
 Area=385 LoadPat=folla CoordSys=GLOBAL Dir=Gravity UnifLoad=10  
 Area=386 LoadPat=folla CoordSys=GLOBAL Dir=Gravity UnifLoad=10  
 Area=387 LoadPat=folla CoordSys=GLOBAL Dir=Gravity UnifLoad=10  
 Area=388 LoadPat=folla CoordSys=GLOBAL Dir=Gravity UnifLoad=10  
 Area=389 LoadPat=folla CoordSys=GLOBAL Dir=Gravity UnifLoad=10  
 Area=390 LoadPat=folla CoordSys=GLOBAL Dir=Gravity UnifLoad=10  
 Area=391 LoadPat=folla CoordSys=GLOBAL Dir=Gravity UnifLoad=10  
 Area=392 LoadPat=folla CoordSys=GLOBAL Dir=Gravity UnifLoad=10  
 Area=393 LoadPat=folla CoordSys=GLOBAL Dir=Gravity UnifLoad=10  
 Area=394 LoadPat=barriere CoordSys=GLOBAL Dir=Gravity UnifLoad=38.5  
 Area=394 LoadPat=folla CoordSys=GLOBAL Dir=Gravity UnifLoad=10  
 Area=395 LoadPat=barriere CoordSys=GLOBAL Dir=Gravity UnifLoad=38.5  
 Area=395 LoadPat=folla CoordSys=GLOBAL Dir=Gravity UnifLoad=10  
 Area=396 LoadPat=barriere CoordSys=GLOBAL Dir=Gravity UnifLoad=38.5  
 Area=396 LoadPat=folla CoordSys=GLOBAL Dir=Gravity UnifLoad=10  
 Area=397 LoadPat=barriere CoordSys=GLOBAL Dir=Gravity UnifLoad=38.5  
 Area=397 LoadPat=folla CoordSys=GLOBAL Dir=Gravity UnifLoad=10  
 Area=398 LoadPat=barriere CoordSys=GLOBAL Dir=Gravity UnifLoad=38.5  
 Area=398 LoadPat=folla CoordSys=GLOBAL Dir=Gravity UnifLoad=10  
 Area=399 LoadPat=barriere CoordSys=GLOBAL Dir=Gravity UnifLoad=38.5  
 Area=399 LoadPat=folla CoordSys=GLOBAL Dir=Gravity UnifLoad=10  
 Area=400 LoadPat=barriere CoordSys=GLOBAL Dir=Gravity UnifLoad=38.5  
 Area=400 LoadPat=folla CoordSys=GLOBAL Dir=Gravity UnifLoad=10  
 Area=401 LoadPat=barriere CoordSys=GLOBAL Dir=Gravity UnifLoad=38.5  
 Area=401 LoadPat=folla CoordSys=GLOBAL Dir=Gravity UnifLoad=10  
 Area=402 LoadPat=barriere CoordSys=GLOBAL Dir=Gravity UnifLoad=38.5  
 Area=402 LoadPat=folla CoordSys=GLOBAL Dir=Gravity UnifLoad=10  
 Area=403 LoadPat=barriere CoordSys=GLOBAL Dir=Gravity UnifLoad=38.5  
 Area=403 LoadPat=folla CoordSys=GLOBAL Dir=Gravity UnifLoad=10  
 Area=404 LoadPat=barriere CoordSys=GLOBAL Dir=Gravity UnifLoad=38.5  
 Area=404 LoadPat=folla CoordSys=GLOBAL Dir=Gravity UnifLoad=10  
 Area=405 LoadPat=barriere CoordSys=GLOBAL Dir=Gravity UnifLoad=38.5  
 Area=405 LoadPat=folla CoordSys=GLOBAL Dir=Gravity UnifLoad=10  
 Area=406 LoadPat=barriere CoordSys=GLOBAL Dir=Gravity UnifLoad=38.5  
 Area=406 LoadPat=folla CoordSys=GLOBAL Dir=Gravity UnifLoad=10  
 Area=407 LoadPat=barriere CoordSys=GLOBAL Dir=Gravity UnifLoad=38.5  
 Area=407 LoadPat=folla CoordSys=GLOBAL Dir=Gravity UnifLoad=10  
 Area=408 LoadPat=barriere CoordSys=GLOBAL Dir=Gravity UnifLoad=38.5  
 Area=408 LoadPat=folla CoordSys=GLOBAL Dir=Gravity UnifLoad=10  
 Area=409 LoadPat=barriere CoordSys=GLOBAL Dir=Gravity UnifLoad=38.5  
 Area=409 LoadPat=folla CoordSys=GLOBAL Dir=Gravity UnifLoad=10  
 Area=410 LoadPat=barriere CoordSys=GLOBAL Dir=Gravity UnifLoad=38.5  
 Area=410 LoadPat=folla CoordSys=GLOBAL Dir=Gravity UnifLoad=10  
 Area=411 LoadPat=barriere CoordSys=GLOBAL Dir=Gravity UnifLoad=38.5  
 Area=411 LoadPat=folla CoordSys=GLOBAL Dir=Gravity UnifLoad=10  
 Area=412 LoadPat=barriere CoordSys=GLOBAL Dir=Gravity UnifLoad=38.5

APPALTATORE: <b>TELESE S.c.a.r.l.</b> Consorzio Telese Società Consortile a Responsabilità Limitata	<b>ITINERARIO NAPOLI – BARI</b> <b>RADDOPPIO TRATTA CANCELLO-BENEVENTO</b> <b>II LOTTO FUNZIONALE FRASSO TELESINO – VITULANO</b> <b>2° SUBLOTTO TELESE – SAN LORENZO</b> <b>PROGETTO ESECUTIVO</b>						
PROGETTAZIONE: Mandataria: <b>SYSTRA S.A.</b> Mandante: <b>SWS Engineering S.p.A.</b> <b>SYSTRA-SOTECNI S.p.A.</b>	<table border="1"> <tr> <td data-bbox="758 324 901 376">           COMMESSA  <b>IF2R</b> </td> <td data-bbox="901 324 1013 376">           LOTTO  <b>2.2.E.ZZ</b> </td> <td data-bbox="1013 324 1125 376">           CODIFICA  <b>CL</b> </td> <td data-bbox="1125 324 1284 376">           DOCUMENTO  <b>VI.14.0.0.004</b> </td> <td data-bbox="1284 324 1364 376">           REV.  <b>A</b> </td> <td data-bbox="1364 324 1497 376">           FOGLIO  <b>307 di 597</b> </td> </tr> </table>	COMMESSA <b>IF2R</b>	LOTTO <b>2.2.E.ZZ</b>	CODIFICA <b>CL</b>	DOCUMENTO <b>VI.14.0.0.004</b>	REV. <b>A</b>	FOGLIO <b>307 di 597</b>
COMMESSA <b>IF2R</b>	LOTTO <b>2.2.E.ZZ</b>	CODIFICA <b>CL</b>	DOCUMENTO <b>VI.14.0.0.004</b>	REV. <b>A</b>	FOGLIO <b>307 di 597</b>		
<b>PONTI E VIADOTTI – VI14</b> <b>"Struttura ad archi": Tabulato di calcolo – 2 di 2</b>							

Area=412 LoadPat=folla CoordSys=GLOBAL Dir=Gravity UnifLoad=10  
Area=413 LoadPat=barriere CoordSys=GLOBAL Dir=Gravity UnifLoad=38.5  
Area=413 LoadPat=folla CoordSys=GLOBAL Dir=Gravity UnifLoad=10  
Area=414 LoadPat=barriere CoordSys=GLOBAL Dir=Gravity UnifLoad=38.5  
Area=414 LoadPat=folla CoordSys=GLOBAL Dir=Gravity UnifLoad=10  
Area=415 LoadPat=barriere CoordSys=GLOBAL Dir=Gravity UnifLoad=38.5  
Area=415 LoadPat=folla CoordSys=GLOBAL Dir=Gravity UnifLoad=10  
Area=416 LoadPat=barriere CoordSys=GLOBAL Dir=Gravity UnifLoad=38.5  
Area=416 LoadPat=folla CoordSys=GLOBAL Dir=Gravity UnifLoad=10  
Area=417 LoadPat=barriere CoordSys=GLOBAL Dir=Gravity UnifLoad=38.5  
Area=417 LoadPat=folla CoordSys=GLOBAL Dir=Gravity UnifLoad=10  
Area=418 LoadPat=barriere CoordSys=GLOBAL Dir=Gravity UnifLoad=38.5  
Area=418 LoadPat=folla CoordSys=GLOBAL Dir=Gravity UnifLoad=10  
Area=419 LoadPat=barriere CoordSys=GLOBAL Dir=Gravity UnifLoad=38.5  
Area=419 LoadPat=folla CoordSys=GLOBAL Dir=Gravity UnifLoad=10  
Area=420 LoadPat=barriere CoordSys=GLOBAL Dir=Gravity UnifLoad=38.5  
Area=420 LoadPat=folla CoordSys=GLOBAL Dir=Gravity UnifLoad=10  
Area=421 LoadPat=barriere CoordSys=GLOBAL Dir=Gravity UnifLoad=38.5  
Area=421 LoadPat=folla CoordSys=GLOBAL Dir=Gravity UnifLoad=10  
Area=422 LoadPat=barriere CoordSys=GLOBAL Dir=Gravity UnifLoad=38.5  
Area=422 LoadPat=folla CoordSys=GLOBAL Dir=Gravity UnifLoad=10  
Area=423 LoadPat=barriere CoordSys=GLOBAL Dir=Gravity UnifLoad=38.5  
Area=423 LoadPat=folla CoordSys=GLOBAL Dir=Gravity UnifLoad=10  
Area=424 LoadPat=barriere CoordSys=GLOBAL Dir=Gravity UnifLoad=38.5  
Area=424 LoadPat=folla CoordSys=GLOBAL Dir=Gravity UnifLoad=10  
Area=425 LoadPat=barriere CoordSys=GLOBAL Dir=Gravity UnifLoad=38.5  
Area=425 LoadPat=folla CoordSys=GLOBAL Dir=Gravity UnifLoad=10  
Area=426 LoadPat=barriere CoordSys=GLOBAL Dir=Gravity UnifLoad=38.5  
Area=426 LoadPat=folla CoordSys=GLOBAL Dir=Gravity UnifLoad=10  
Area=427 LoadPat=barriere CoordSys=GLOBAL Dir=Gravity UnifLoad=38.5  
Area=427 LoadPat=folla CoordSys=GLOBAL Dir=Gravity UnifLoad=10  
Area=428 LoadPat=barriere CoordSys=GLOBAL Dir=Gravity UnifLoad=38.5  
Area=428 LoadPat=folla CoordSys=GLOBAL Dir=Gravity UnifLoad=10  
Area=429 LoadPat=barriere CoordSys=GLOBAL Dir=Gravity UnifLoad=38.5  
Area=429 LoadPat=folla CoordSys=GLOBAL Dir=Gravity UnifLoad=10  
Area=430 LoadPat=barriere CoordSys=GLOBAL Dir=Gravity UnifLoad=38.5  
Area=430 LoadPat=folla CoordSys=GLOBAL Dir=Gravity UnifLoad=10  
Area=431 LoadPat=barriere CoordSys=GLOBAL Dir=Gravity UnifLoad=38.5  
Area=431 LoadPat=folla CoordSys=GLOBAL Dir=Gravity UnifLoad=10  
Area=432 LoadPat=barriere CoordSys=GLOBAL Dir=Gravity UnifLoad=38.5  
Area=432 LoadPat=folla CoordSys=GLOBAL Dir=Gravity UnifLoad=10  
Area=433 LoadPat=barriere CoordSys=GLOBAL Dir=Gravity UnifLoad=38.5  
Area=433 LoadPat=folla CoordSys=GLOBAL Dir=Gravity UnifLoad=10  
Area=434 LoadPat=folla CoordSys=GLOBAL Dir=Gravity UnifLoad=10  
Area=435 LoadPat=folla CoordSys=GLOBAL Dir=Gravity UnifLoad=10  
Area=436 LoadPat=folla CoordSys=GLOBAL Dir=Gravity UnifLoad=10  
Area=437 LoadPat=folla CoordSys=GLOBAL Dir=Gravity UnifLoad=10  
Area=438 LoadPat=folla CoordSys=GLOBAL Dir=Gravity UnifLoad=10  
Area=439 LoadPat=folla CoordSys=GLOBAL Dir=Gravity UnifLoad=10  
Area=440 LoadPat=folla CoordSys=GLOBAL Dir=Gravity UnifLoad=10

APPALTATORE: <b>TELESE S.c.a.r.l.</b> Consorzio Telese Società Consortile a Responsabilità Limitata	<b>ITINERARIO NAPOLI – BARI</b> <b>RADDOPPIO TRATTA CANCELLO-BENEVENTO</b> <b>II LOTTO FUNZIONALE FRASSO TELESINO – VITULANO</b> <b>2° SUBLOTTO TELESE – SAN LORENZO</b> <b>PROGETTO ESECUTIVO</b>					
PROGETTAZIONE: Mandataria: <b>SYSTRA S.A.</b> Mandante: <b>SWS Engineering S.p.A.</b> <b>SYSTRA-SOTECNI S.p.A.</b>						
<b>PONTI E VIADOTTI – VI14</b> <b>"Struttura ad archi": Tabulato di calcolo – 2 di 2</b>	COMMESSA <b>IF2R</b>	LOTTO <b>2.2.E.ZZ</b>	CODIFICA <b>CL</b>	DOCUMENTO <b>VI.14.0.0.004</b>	REV. <b>A</b>	FOGLIO <b>308 di 597</b>

Area=441 LoadPat=folla CoordSys=GLOBAL Dir=Gravity UnifLoad=10  
 Area=442 LoadPat=folla CoordSys=GLOBAL Dir=Gravity UnifLoad=10  
 Area=443 LoadPat=folla CoordSys=GLOBAL Dir=Gravity UnifLoad=10  
 Area=444 LoadPat=folla CoordSys=GLOBAL Dir=Gravity UnifLoad=10  
 Area=445 LoadPat=folla CoordSys=GLOBAL Dir=Gravity UnifLoad=10  
 Area=446 LoadPat=folla CoordSys=GLOBAL Dir=Gravity UnifLoad=10  
 Area=447 LoadPat=folla CoordSys=GLOBAL Dir=Gravity UnifLoad=10  
 Area=448 LoadPat=folla CoordSys=GLOBAL Dir=Gravity UnifLoad=10  
 Area=449 LoadPat=folla CoordSys=GLOBAL Dir=Gravity UnifLoad=10  
 Area=450 LoadPat=folla CoordSys=GLOBAL Dir=Gravity UnifLoad=10  
 Area=451 LoadPat=folla CoordSys=GLOBAL Dir=Gravity UnifLoad=10  
 Area=452 LoadPat=folla CoordSys=GLOBAL Dir=Gravity UnifLoad=10  
 Area=453 LoadPat=folla CoordSys=GLOBAL Dir=Gravity UnifLoad=10  
 Area=454 LoadPat=paraballast CoordSys=GLOBAL Dir=Gravity UnifLoad=7.7  
 Area=454 LoadPat=folla CoordSys=GLOBAL Dir=Gravity UnifLoad=10  
 Area=455 LoadPat=paraballast CoordSys=GLOBAL Dir=Gravity UnifLoad=7.7  
 Area=455 LoadPat=folla CoordSys=GLOBAL Dir=Gravity UnifLoad=10  
 Area=456 LoadPat=paraballast CoordSys=GLOBAL Dir=Gravity UnifLoad=7.7  
 Area=456 LoadPat=folla CoordSys=GLOBAL Dir=Gravity UnifLoad=10  
 Area=457 LoadPat=paraballast CoordSys=GLOBAL Dir=Gravity UnifLoad=7.7  
 Area=457 LoadPat=folla CoordSys=GLOBAL Dir=Gravity UnifLoad=10  
 Area=458 LoadPat=paraballast CoordSys=GLOBAL Dir=Gravity UnifLoad=7.7  
 Area=458 LoadPat=folla CoordSys=GLOBAL Dir=Gravity UnifLoad=10  
 Area=459 LoadPat=paraballast CoordSys=GLOBAL Dir=Gravity UnifLoad=7.7  
 Area=459 LoadPat=folla CoordSys=GLOBAL Dir=Gravity UnifLoad=10  
 Area=460 LoadPat=paraballast CoordSys=GLOBAL Dir=Gravity UnifLoad=7.7  
 Area=460 LoadPat=folla CoordSys=GLOBAL Dir=Gravity UnifLoad=10  
 Area=461 LoadPat=paraballast CoordSys=GLOBAL Dir=Gravity UnifLoad=7.7  
 Area=461 LoadPat=folla CoordSys=GLOBAL Dir=Gravity UnifLoad=10  
 Area=462 LoadPat=paraballast CoordSys=GLOBAL Dir=Gravity UnifLoad=7.7  
 Area=462 LoadPat=folla CoordSys=GLOBAL Dir=Gravity UnifLoad=10  
 Area=463 LoadPat=paraballast CoordSys=GLOBAL Dir=Gravity UnifLoad=7.7  
 Area=463 LoadPat=folla CoordSys=GLOBAL Dir=Gravity UnifLoad=10  
 Area=464 LoadPat=paraballast CoordSys=GLOBAL Dir=Gravity UnifLoad=7.7  
 Area=464 LoadPat=folla CoordSys=GLOBAL Dir=Gravity UnifLoad=10  
 Area=465 LoadPat=paraballast CoordSys=GLOBAL Dir=Gravity UnifLoad=7.7  
 Area=465 LoadPat=folla CoordSys=GLOBAL Dir=Gravity UnifLoad=10  
 Area=466 LoadPat=paraballast CoordSys=GLOBAL Dir=Gravity UnifLoad=7.7  
 Area=466 LoadPat=folla CoordSys=GLOBAL Dir=Gravity UnifLoad=10  
 Area=467 LoadPat=paraballast CoordSys=GLOBAL Dir=Gravity UnifLoad=7.7  
 Area=467 LoadPat=folla CoordSys=GLOBAL Dir=Gravity UnifLoad=10  
 Area=468 LoadPat=paraballast CoordSys=GLOBAL Dir=Gravity UnifLoad=7.7  
 Area=468 LoadPat=folla CoordSys=GLOBAL Dir=Gravity UnifLoad=10  
 Area=469 LoadPat=paraballast CoordSys=GLOBAL Dir=Gravity UnifLoad=7.7  
 Area=469 LoadPat=folla CoordSys=GLOBAL Dir=Gravity UnifLoad=10  
 Area=470 LoadPat=paraballast CoordSys=GLOBAL Dir=Gravity UnifLoad=7.7  
 Area=470 LoadPat=folla CoordSys=GLOBAL Dir=Gravity UnifLoad=10  
 Area=471 LoadPat=paraballast CoordSys=GLOBAL Dir=Gravity UnifLoad=7.7  
 Area=471 LoadPat=folla CoordSys=GLOBAL Dir=Gravity UnifLoad=10  
 Area=472 LoadPat=paraballast CoordSys=GLOBAL Dir=Gravity UnifLoad=7.7

APPALTATORE: <b>TELESE S.c.a r.l.</b> Consorzio Telese Società Consortile a Responsabilità Limitata	<b>ITINERARIO NAPOLI – BARI</b> <b>RADDOPPIO TRATTA CANCELLO-BENEVENTO</b> <b>II LOTTO FUNZIONALE FRASSO TELESINO – VITULANO</b> <b>2° SUBLOTTO TELESE – SAN LORENZO</b> <b>PROGETTO ESECUTIVO</b>											
PROGETTAZIONE: Mandataria: <b>SYSTRA S.A.</b> Mandante: <b>SWS Engineering S.p.A.</b> <b>SYSTRA-SOTECNI S.p.A.</b>	<table border="1"> <tr> <td data-bbox="758 324 901 376">           COMMESSA  <b>IF2R</b> </td> <td data-bbox="901 324 1013 376">           LOTTO  <b>2.2.E.ZZ</b> </td> <td data-bbox="1013 324 1133 376">           CODIFICA  <b>CL</b> </td> <td data-bbox="1133 324 1284 376">           DOCUMENTO  <b>VI.14.0.0.004</b> </td> <td data-bbox="1284 324 1364 376">           REV.  <b>A</b> </td> <td data-bbox="1364 324 1497 376">           FOGLIO  <b>309 di 597</b> </td> </tr> </table>						COMMESSA <b>IF2R</b>	LOTTO <b>2.2.E.ZZ</b>	CODIFICA <b>CL</b>	DOCUMENTO <b>VI.14.0.0.004</b>	REV. <b>A</b>	FOGLIO <b>309 di 597</b>
COMMESSA <b>IF2R</b>	LOTTO <b>2.2.E.ZZ</b>	CODIFICA <b>CL</b>	DOCUMENTO <b>VI.14.0.0.004</b>	REV. <b>A</b>	FOGLIO <b>309 di 597</b>							
<b>PONTI E VIADOTTI – VI14</b> <b>"Struttura ad archi": Tabulato di calcolo – 2 di 2</b>												

Area=472 LoadPat=folla CoordSys=GLOBAL Dir=Gravity UnifLoad=10  
Area=473 LoadPat=paraballast CoordSys=GLOBAL Dir=Gravity UnifLoad=7.7  
Area=473 LoadPat=folla CoordSys=GLOBAL Dir=Gravity UnifLoad=10  
Area=474 LoadPat="peso ballast" CoordSys=Local Dir=3 UnifLoad=16.2  
Area=475 LoadPat="peso ballast" CoordSys=Local Dir=3 UnifLoad=16.2  
Area=476 LoadPat="peso ballast" CoordSys=Local Dir=3 UnifLoad=16.2  
Area=477 LoadPat="peso ballast" CoordSys=Local Dir=3 UnifLoad=16.2  
Area=478 LoadPat="peso ballast" CoordSys=Local Dir=3 UnifLoad=16.2  
Area=479 LoadPat="peso ballast" CoordSys=Local Dir=3 UnifLoad=16.2  
Area=480 LoadPat="peso ballast" CoordSys=Local Dir=3 UnifLoad=16.2  
Area=481 LoadPat="peso ballast" CoordSys=Local Dir=3 UnifLoad=16.2  
Area=482 LoadPat="peso ballast" CoordSys=Local Dir=3 UnifLoad=16.2  
Area=483 LoadPat="peso ballast" CoordSys=Local Dir=3 UnifLoad=16.2  
Area=484 LoadPat="peso ballast" CoordSys=Local Dir=3 UnifLoad=16.2  
Area=485 LoadPat="peso ballast" CoordSys=Local Dir=3 UnifLoad=16.2  
Area=486 LoadPat="peso ballast" CoordSys=Local Dir=3 UnifLoad=16.2  
Area=487 LoadPat="peso ballast" CoordSys=Local Dir=3 UnifLoad=16.2  
Area=488 LoadPat="peso ballast" CoordSys=Local Dir=3 UnifLoad=16.2  
Area=489 LoadPat="peso ballast" CoordSys=Local Dir=3 UnifLoad=16.2  
Area=490 LoadPat="peso ballast" CoordSys=Local Dir=3 UnifLoad=16.2  
Area=491 LoadPat="peso ballast" CoordSys=Local Dir=3 UnifLoad=16.2  
Area=492 LoadPat="peso ballast" CoordSys=Local Dir=3 UnifLoad=16.2  
Area=493 LoadPat="peso ballast" CoordSys=Local Dir=3 UnifLoad=16.2  
Area=494 LoadPat="peso ballast" CoordSys=Local Dir=3 UnifLoad=16.2  
Area=495 LoadPat="peso ballast" CoordSys=Local Dir=3 UnifLoad=16.2  
Area=496 LoadPat="peso ballast" CoordSys=Local Dir=3 UnifLoad=16.2  
Area=497 LoadPat="peso ballast" CoordSys=Local Dir=3 UnifLoad=16.2  
Area=498 LoadPat="peso ballast" CoordSys=Local Dir=3 UnifLoad=16.2  
Area=499 LoadPat="peso ballast" CoordSys=Local Dir=3 UnifLoad=16.2  
Area=500 LoadPat="peso ballast" CoordSys=Local Dir=3 UnifLoad=16.2  
Area=501 LoadPat="peso ballast" CoordSys=Local Dir=3 UnifLoad=16.2  
Area=502 LoadPat="peso ballast" CoordSys=Local Dir=3 UnifLoad=16.2  
Area=503 LoadPat="peso ballast" CoordSys=Local Dir=3 UnifLoad=16.2  
Area=504 LoadPat="peso ballast" CoordSys=Local Dir=3 UnifLoad=16.2  
Area=505 LoadPat="peso ballast" CoordSys=Local Dir=3 UnifLoad=16.2  
Area=506 LoadPat="peso ballast" CoordSys=Local Dir=3 UnifLoad=16.2  
Area=507 LoadPat="peso ballast" CoordSys=Local Dir=3 UnifLoad=16.2  
Area=508 LoadPat="peso ballast" CoordSys=Local Dir=3 UnifLoad=16.2  
Area=509 LoadPat="peso ballast" CoordSys=Local Dir=3 UnifLoad=16.2  
Area=510 LoadPat="peso ballast" CoordSys=Local Dir=3 UnifLoad=16.2  
Area=511 LoadPat="peso ballast" CoordSys=Local Dir=3 UnifLoad=16.2  
Area=512 LoadPat="peso ballast" CoordSys=Local Dir=3 UnifLoad=16.2  
Area=513 LoadPat="peso ballast" CoordSys=Local Dir=3 UnifLoad=16.2  
Area=514 LoadPat="peso ballast" CoordSys=Local Dir=3 UnifLoad=16.2  
Area=515 LoadPat="peso ballast" CoordSys=Local Dir=3 UnifLoad=16.2  
Area=516 LoadPat="peso ballast" CoordSys=Local Dir=3 UnifLoad=16.2  
Area=517 LoadPat="peso ballast" CoordSys=Local Dir=3 UnifLoad=16.2  
Area=518 LoadPat="peso ballast" CoordSys=Local Dir=3 UnifLoad=16.2  
Area=519 LoadPat="peso ballast" CoordSys=Local Dir=3 UnifLoad=16.2  
Area=520 LoadPat="peso ballast" CoordSys=Local Dir=3 UnifLoad=16.2

APPALTATORE: <b>TELESE S.c.a r.l.</b> Consorzio Telese Società Consortile a Responsabilità Limitata	<b>ITINERARIO NAPOLI – BARI</b> <b>RADDOPPIO TRATTA CANCELLO-BENEVENTO</b> <b>II LOTTO FUNZIONALE FRASSO TELESINO – VITULANO</b> <b>2° SUBLOTTO TELESE – SAN LORENZO</b>  <b>PROGETTO ESECUTIVO</b>					
PROGETTAZIONE: Mandataria: <b>SYSTRA S.A.</b> Mandante: <b>SWS Engineering S.p.A.</b> <b>SYSTRA-SOTECNI S.p.A.</b>						
<b>PONTI E VIADOTTI – VI14</b> <b>"Struttura ad archi": Tabulato di calcolo – 2 di 2</b>	<b>COMMESSA</b> <b>IF2R</b>	<b>LOTTO</b> <b>2.2.E.ZZ</b>	<b>CODIFICA</b> <b>CL</b>	<b>DOCUMENTO</b> <b>VI.14.0.0.004</b>	<b>REV.</b> <b>A</b>	<b>FOGLIO</b> <b>310 di 597</b>

Area=521 LoadPat="peso ballast" CoordSys=Local Dir=3 UnifLoad=16.2  
Area=522 LoadPat="peso ballast" CoordSys=Local Dir=3 UnifLoad=16.2  
Area=523 LoadPat="peso ballast" CoordSys=Local Dir=3 UnifLoad=16.2  
Area=524 LoadPat="peso ballast" CoordSys=Local Dir=3 UnifLoad=16.2  
Area=525 LoadPat="peso ballast" CoordSys=Local Dir=3 UnifLoad=16.2  
Area=526 LoadPat="peso ballast" CoordSys=Local Dir=3 UnifLoad=16.2  
Area=527 LoadPat="peso ballast" CoordSys=Local Dir=3 UnifLoad=16.2  
Area=528 LoadPat="peso ballast" CoordSys=Local Dir=3 UnifLoad=16.2  
Area=529 LoadPat="peso ballast" CoordSys=Local Dir=3 UnifLoad=16.2  
Area=530 LoadPat="peso ballast" CoordSys=Local Dir=3 UnifLoad=16.2  
Area=531 LoadPat="peso ballast" CoordSys=Local Dir=3 UnifLoad=16.2  
Area=532 LoadPat="peso ballast" CoordSys=Local Dir=3 UnifLoad=16.2  
Area=533 LoadPat="peso ballast" CoordSys=Local Dir=3 UnifLoad=16.2  
Area=534 LoadPat="peso ballast" CoordSys=Local Dir=3 UnifLoad=16.2  
Area=535 LoadPat="peso ballast" CoordSys=Local Dir=3 UnifLoad=16.2  
Area=536 LoadPat="peso ballast" CoordSys=Local Dir=3 UnifLoad=16.2  
Area=537 LoadPat="peso ballast" CoordSys=Local Dir=3 UnifLoad=16.2  
Area=538 LoadPat="peso ballast" CoordSys=Local Dir=3 UnifLoad=16.2  
Area=539 LoadPat="peso ballast" CoordSys=Local Dir=3 UnifLoad=16.2  
Area=540 LoadPat="peso ballast" CoordSys=Local Dir=3 UnifLoad=16.2  
Area=541 LoadPat="peso ballast" CoordSys=Local Dir=3 UnifLoad=16.2  
Area=542 LoadPat="peso ballast" CoordSys=Local Dir=3 UnifLoad=16.2  
Area=543 LoadPat="peso ballast" CoordSys=Local Dir=3 UnifLoad=16.2  
Area=544 LoadPat="peso ballast" CoordSys=Local Dir=3 UnifLoad=16.2  
Area=545 LoadPat="peso ballast" CoordSys=Local Dir=3 UnifLoad=16.2  
Area=546 LoadPat="peso ballast" CoordSys=Local Dir=3 UnifLoad=16.2  
Area=547 LoadPat="peso ballast" CoordSys=Local Dir=3 UnifLoad=16.2  
Area=548 LoadPat="peso ballast" CoordSys=Local Dir=3 UnifLoad=16.2  
Area=549 LoadPat="peso ballast" CoordSys=Local Dir=3 UnifLoad=16.2  
Area=550 LoadPat="peso ballast" CoordSys=Local Dir=3 UnifLoad=16.2  
Area=551 LoadPat="peso ballast" CoordSys=Local Dir=3 UnifLoad=16.2  
Area=552 LoadPat="peso ballast" CoordSys=Local Dir=3 UnifLoad=16.2  
Area=553 LoadPat="peso ballast" CoordSys=Local Dir=3 UnifLoad=16.2  
Area=554 LoadPat="peso ballast" CoordSys=Local Dir=3 UnifLoad=16.2  
Area=555 LoadPat="peso ballast" CoordSys=Local Dir=3 UnifLoad=16.2  
Area=556 LoadPat="peso ballast" CoordSys=Local Dir=3 UnifLoad=16.2  
Area=557 LoadPat="peso ballast" CoordSys=Local Dir=3 UnifLoad=16.2  
Area=558 LoadPat="peso ballast" CoordSys=Local Dir=3 UnifLoad=16.2  
Area=559 LoadPat="peso ballast" CoordSys=Local Dir=3 UnifLoad=16.2  
Area=560 LoadPat="peso ballast" CoordSys=Local Dir=3 UnifLoad=16.2  
Area=561 LoadPat="peso ballast" CoordSys=Local Dir=3 UnifLoad=16.2  
Area=562 LoadPat="peso ballast" CoordSys=Local Dir=3 UnifLoad=16.2  
Area=563 LoadPat="peso ballast" CoordSys=Local Dir=3 UnifLoad=16.2  
Area=564 LoadPat="peso ballast" CoordSys=Local Dir=3 UnifLoad=16.2  
Area=565 LoadPat="peso ballast" CoordSys=Local Dir=3 UnifLoad=16.2  
Area=566 LoadPat="peso ballast" CoordSys=Local Dir=3 UnifLoad=16.2  
Area=567 LoadPat="peso ballast" CoordSys=Local Dir=3 UnifLoad=16.2  
Area=568 LoadPat="peso ballast" CoordSys=Local Dir=3 UnifLoad=16.2  
Area=569 LoadPat="peso ballast" CoordSys=Local Dir=3 UnifLoad=16.2  
Area=570 LoadPat="peso ballast" CoordSys=Local Dir=3 UnifLoad=16.2

APPALTATORE: <b>TELESE</b> S.c.a r.l. Consorzio Telese Società Consortile a Responsabilità Limitata	<b>ITINERARIO NAPOLI – BARI</b> <b>RADDOPPIO TRATTA CANCELLO-BENEVENTO</b> <b>II LOTTO FUNZIONALE FRASSO TELESINO – VITULANO</b> <b>2° SUBLOTTO TELESE – SAN LORENZO</b> <b>PROGETTO ESECUTIVO</b>												
PROGETTAZIONE: Mandataria: <b>SYSTRA S.A.</b> Mandante: <b>SWS Engineering S.p.A.</b> <b>SYSTRA-SOTECNI S.p.A.</b>	<table border="1"> <tr> <td>COMMESSA</td> <td>LOTTO</td> <td>CODIFICA</td> <td>DOCUMENTO</td> <td>REV.</td> <td>FOGLIO</td> </tr> <tr> <td>IF2R</td> <td>2.2.E.ZZ</td> <td>CL</td> <td>VI.14.0.0.004</td> <td>A</td> <td>311 di 597</td> </tr> </table>	COMMESSA	LOTTO	CODIFICA	DOCUMENTO	REV.	FOGLIO	IF2R	2.2.E.ZZ	CL	VI.14.0.0.004	A	311 di 597
COMMESSA	LOTTO	CODIFICA	DOCUMENTO	REV.	FOGLIO								
IF2R	2.2.E.ZZ	CL	VI.14.0.0.004	A	311 di 597								
<b>PONTI E VIADOTTI – VI14</b> <b>"Struttura ad archi": Tabulato di calcolo – 2 di 2</b>													

Area=571 LoadPat="peso ballast" CoordSys=Local Dir=3 UnifLoad=16.2  
Area=572 LoadPat="peso ballast" CoordSys=Local Dir=3 UnifLoad=16.2  
Area=573 LoadPat="peso ballast" CoordSys=Local Dir=3 UnifLoad=16.2  
Area=574 LoadPat="peso ballast" CoordSys=Local Dir=3 UnifLoad=16.2  
Area=575 LoadPat="peso ballast" CoordSys=Local Dir=3 UnifLoad=16.2  
Area=576 LoadPat="peso ballast" CoordSys=Local Dir=3 UnifLoad=16.2  
Area=577 LoadPat="peso ballast" CoordSys=Local Dir=3 UnifLoad=16.2  
Area=578 LoadPat="peso ballast" CoordSys=Local Dir=3 UnifLoad=16.2  
Area=579 LoadPat="peso ballast" CoordSys=Local Dir=3 UnifLoad=16.2  
Area=580 LoadPat="peso ballast" CoordSys=Local Dir=3 UnifLoad=16.2  
Area=581 LoadPat="peso ballast" CoordSys=Local Dir=3 UnifLoad=16.2  
Area=582 LoadPat="peso ballast" CoordSys=Local Dir=3 UnifLoad=16.2  
Area=583 LoadPat="peso ballast" CoordSys=Local Dir=3 UnifLoad=16.2  
Area=584 LoadPat="peso ballast" CoordSys=Local Dir=3 UnifLoad=16.2  
Area=585 LoadPat="peso ballast" CoordSys=Local Dir=3 UnifLoad=16.2  
Area=586 LoadPat="peso ballast" CoordSys=Local Dir=3 UnifLoad=16.2  
Area=587 LoadPat="peso ballast" CoordSys=Local Dir=3 UnifLoad=16.2  
Area=588 LoadPat="peso ballast" CoordSys=Local Dir=3 UnifLoad=16.2  
Area=589 LoadPat="peso ballast" CoordSys=Local Dir=3 UnifLoad=16.2  
Area=590 LoadPat="peso ballast" CoordSys=Local Dir=3 UnifLoad=16.2  
Area=591 LoadPat="peso ballast" CoordSys=Local Dir=3 UnifLoad=16.2  
Area=592 LoadPat="peso ballast" CoordSys=Local Dir=3 UnifLoad=16.2  
Area=593 LoadPat="peso ballast" CoordSys=Local Dir=3 UnifLoad=16.2  
Area=594 LoadPat="peso ballast" CoordSys=Local Dir=3 UnifLoad=16.2  
Area=595 LoadPat="peso ballast" CoordSys=Local Dir=3 UnifLoad=16.2  
Area=596 LoadPat="peso ballast" CoordSys=Local Dir=3 UnifLoad=16.2  
Area=597 LoadPat="peso ballast" CoordSys=Local Dir=3 UnifLoad=16.2  
Area=598 LoadPat="peso ballast" CoordSys=Local Dir=3 UnifLoad=16.2  
Area=599 LoadPat="peso ballast" CoordSys=Local Dir=3 UnifLoad=16.2  
Area=600 LoadPat="peso ballast" CoordSys=Local Dir=3 UnifLoad=16.2  
Area=601 LoadPat="peso ballast" CoordSys=Local Dir=3 UnifLoad=16.2  
Area=602 LoadPat="peso ballast" CoordSys=Local Dir=3 UnifLoad=16.2  
Area=603 LoadPat="peso ballast" CoordSys=Local Dir=3 UnifLoad=16.2  
Area=604 LoadPat="peso ballast" CoordSys=Local Dir=3 UnifLoad=16.2  
Area=605 LoadPat="peso ballast" CoordSys=Local Dir=3 UnifLoad=16.2  
Area=606 LoadPat="peso ballast" CoordSys=Local Dir=3 UnifLoad=16.2  
Area=607 LoadPat="peso ballast" CoordSys=Local Dir=3 UnifLoad=16.2  
Area=608 LoadPat="peso ballast" CoordSys=Local Dir=3 UnifLoad=16.2  
Area=609 LoadPat="peso ballast" CoordSys=Local Dir=3 UnifLoad=16.2  
Area=610 LoadPat="peso ballast" CoordSys=Local Dir=3 UnifLoad=16.2  
Area=611 LoadPat="peso ballast" CoordSys=Local Dir=3 UnifLoad=16.2  
Area=612 LoadPat="peso ballast" CoordSys=Local Dir=3 UnifLoad=16.2  
Area=613 LoadPat="peso ballast" CoordSys=Local Dir=3 UnifLoad=16.2  
Area=614 LoadPat=barriere CoordSys=GLOBAL Dir=Gravity UnifLoad=38.5  
Area=614 LoadPat=folla CoordSys=GLOBAL Dir=Gravity UnifLoad=10  
Area=615 LoadPat=folla CoordSys=GLOBAL Dir=Gravity UnifLoad=10  
Area=616 LoadPat=paraballast CoordSys=GLOBAL Dir=Gravity UnifLoad=7.7  
Area=616 LoadPat=folla CoordSys=GLOBAL Dir=Gravity UnifLoad=10  
Area=617 LoadPat="peso ballast" CoordSys=Local Dir=3 UnifLoad=16.2  
Area=618 LoadPat="peso ballast" CoordSys=Local Dir=3 UnifLoad=16.2

APPALTATORE: <b>TELESE S.c.a r.l.</b> Consorzio Telese Società Consortile a Responsabilità Limitata	<b>ITINERARIO NAPOLI – BARI</b> <b>RADDOPPIO TRATTA CANCELLO-BENEVENTO</b> <b>II LOTTO FUNZIONALE FRASSO TELESINO – VITULANO</b> <b>2° SUBLOTTO TELESE – SAN LORENZO</b> <b>PROGETTO ESECUTIVO</b>						
PROGETTAZIONE: Mandataria: <b>SYSTRA S.A.</b> Mandante: <b>SWS Engineering S.p.A.</b> <b>SYSTRA-SOTECNI S.p.A.</b>	<table border="1"> <tr> <td data-bbox="758 324 901 376">           COMMESSA  <b>IF2R</b> </td> <td data-bbox="901 324 1013 376">           LOTTO  <b>2.2.E.ZZ</b> </td> <td data-bbox="1013 324 1133 376">           CODIFICA  <b>CL</b> </td> <td data-bbox="1133 324 1284 376">           DOCUMENTO  <b>VI.14.0.0.004</b> </td> <td data-bbox="1284 324 1364 376">           REV.  <b>A</b> </td> <td data-bbox="1364 324 1497 376">           FOGLIO  <b>312 di 597</b> </td> </tr> </table>	COMMESSA <b>IF2R</b>	LOTTO <b>2.2.E.ZZ</b>	CODIFICA <b>CL</b>	DOCUMENTO <b>VI.14.0.0.004</b>	REV. <b>A</b>	FOGLIO <b>312 di 597</b>
COMMESSA <b>IF2R</b>	LOTTO <b>2.2.E.ZZ</b>	CODIFICA <b>CL</b>	DOCUMENTO <b>VI.14.0.0.004</b>	REV. <b>A</b>	FOGLIO <b>312 di 597</b>		
<b>PONTI E VIADOTTI – VI14</b> <b>"Struttura ad archi": Tabulato di calcolo – 2 di 2</b>							

Area=619 LoadPat="peso ballast" CoordSys=Local Dir=3 UnifLoad=16.2  
Area=620 LoadPat="peso ballast" CoordSys=Local Dir=3 UnifLoad=16.2  
Area=621 LoadPat="peso ballast" CoordSys=Local Dir=3 UnifLoad=16.2  
Area=622 LoadPat="peso ballast" CoordSys=Local Dir=3 UnifLoad=16.2  
Area=623 LoadPat="peso ballast" CoordSys=Local Dir=3 UnifLoad=16.2  
Area=624 LoadPat="peso ballast" CoordSys=Local Dir=3 UnifLoad=16.2  
Area=625 LoadPat="peso ballast" CoordSys=Local Dir=3 UnifLoad=16.2  
Area=626 LoadPat="peso ballast" CoordSys=Local Dir=3 UnifLoad=16.2  
Area=627 LoadPat="peso ballast" CoordSys=Local Dir=3 UnifLoad=16.2  
Area=628 LoadPat="peso ballast" CoordSys=Local Dir=3 UnifLoad=16.2  
Area=629 LoadPat="peso ballast" CoordSys=Local Dir=3 UnifLoad=16.2  
Area=630 LoadPat="peso ballast" CoordSys=Local Dir=3 UnifLoad=16.2  
Area=631 LoadPat="peso ballast" CoordSys=Local Dir=3 UnifLoad=16.2  
Area=632 LoadPat="peso ballast" CoordSys=Local Dir=3 UnifLoad=16.2  
Area=633 LoadPat="peso ballast" CoordSys=Local Dir=3 UnifLoad=16.2  
Area=634 LoadPat="peso ballast" CoordSys=Local Dir=3 UnifLoad=16.2  
Area=635 LoadPat="peso ballast" CoordSys=Local Dir=3 UnifLoad=16.2  
Area=636 LoadPat="peso ballast" CoordSys=Local Dir=3 UnifLoad=16.2  
Area=637 LoadPat="peso ballast" CoordSys=Local Dir=3 UnifLoad=16.2  
Area=638 LoadPat="peso ballast" CoordSys=Local Dir=3 UnifLoad=16.2  
Area=639 LoadPat="peso ballast" CoordSys=Local Dir=3 UnifLoad=16.2  
Area=640 LoadPat="peso ballast" CoordSys=Local Dir=3 UnifLoad=16.2  
Area=641 LoadPat="peso ballast" CoordSys=Local Dir=3 UnifLoad=16.2  
Area=642 LoadPat="peso ballast" CoordSys=Local Dir=3 UnifLoad=16.2  
Area=643 LoadPat="peso ballast" CoordSys=Local Dir=3 UnifLoad=16.2  
Area=644 LoadPat="peso ballast" CoordSys=Local Dir=3 UnifLoad=16.2  
Area=645 LoadPat="peso ballast" CoordSys=Local Dir=3 UnifLoad=16.2  
Area=646 LoadPat="peso ballast" CoordSys=Local Dir=3 UnifLoad=16.2  
Area=647 LoadPat="peso ballast" CoordSys=Local Dir=3 UnifLoad=16.2  
Area=648 LoadPat="peso ballast" CoordSys=Local Dir=3 UnifLoad=16.2  
Area=649 LoadPat="peso ballast" CoordSys=Local Dir=3 UnifLoad=16.2  
Area=650 LoadPat="peso ballast" CoordSys=Local Dir=3 UnifLoad=16.2  
Area=651 LoadPat="peso ballast" CoordSys=Local Dir=3 UnifLoad=16.2  
Area=652 LoadPat="peso ballast" CoordSys=Local Dir=3 UnifLoad=16.2  
Area=653 LoadPat="peso ballast" CoordSys=Local Dir=3 UnifLoad=16.2  
Area=654 LoadPat="peso ballast" CoordSys=Local Dir=3 UnifLoad=16.2  
Area=655 LoadPat="peso ballast" CoordSys=Local Dir=3 UnifLoad=16.2  
Area=656 LoadPat="peso ballast" CoordSys=Local Dir=3 UnifLoad=16.2  
Area=657 LoadPat="peso ballast" CoordSys=Local Dir=3 UnifLoad=16.2  
Area=658 LoadPat="peso ballast" CoordSys=Local Dir=3 UnifLoad=16.2  
Area=659 LoadPat="peso ballast" CoordSys=Local Dir=3 UnifLoad=16.2  
Area=660 LoadPat="peso ballast" CoordSys=Local Dir=3 UnifLoad=16.2  
Area=661 LoadPat="peso ballast" CoordSys=Local Dir=3 UnifLoad=16.2  
Area=662 LoadPat="peso ballast" CoordSys=Local Dir=3 UnifLoad=16.2  
Area=663 LoadPat="peso ballast" CoordSys=Local Dir=3 UnifLoad=16.2  
Area=664 LoadPat="peso ballast" CoordSys=Local Dir=3 UnifLoad=16.2  
Area=665 LoadPat="peso ballast" CoordSys=Local Dir=3 UnifLoad=16.2  
Area=666 LoadPat="paraballast" CoordSys=GLOBAL Dir=Gravity UnifLoad=7.7  
Area=666 LoadPat="folla" CoordSys=GLOBAL Dir=Gravity UnifLoad=10  
Area=667 LoadPat="paraballast" CoordSys=GLOBAL Dir=Gravity UnifLoad=7.7



APPALTATORE: <b>TELESE S.c.a.r.l.</b> Consorzio Telese Società Consortile a Responsabilità Limitata	<b>ITINERARIO NAPOLI – BARI</b> <b>RADDOPPIO TRATTA CANCELLO-BENEVENTO</b> <b>II LOTTO FUNZIONALE FRASSO TELESINO – VITULANO</b> <b>2° SUBLOTTO TELESE – SAN LORENZO</b> <b>PROGETTO ESECUTIVO</b>						
PROGETTAZIONE: Mandataria: <b>SYSTRA S.A.</b> Mandante: <b>SWS Engineering S.p.A.</b> <b>SYSTRA-SOTECNI S.p.A.</b>	<table border="1"> <tr> <td data-bbox="758 324 901 378">           COMMESSA  <b>IF2R</b> </td> <td data-bbox="901 324 1013 378">           LOTTO  <b>2.2.E.ZZ</b> </td> <td data-bbox="1013 324 1133 378">           CODIFICA  <b>CL</b> </td> <td data-bbox="1133 324 1284 378">           DOCUMENTO  <b>VI.14.0.0.004</b> </td> <td data-bbox="1284 324 1364 378">           REV.  <b>A</b> </td> <td data-bbox="1364 324 1497 378">           FOGLIO  <b>313 di 597</b> </td> </tr> </table>	COMMESSA <b>IF2R</b>	LOTTO <b>2.2.E.ZZ</b>	CODIFICA <b>CL</b>	DOCUMENTO <b>VI.14.0.0.004</b>	REV. <b>A</b>	FOGLIO <b>313 di 597</b>
COMMESSA <b>IF2R</b>	LOTTO <b>2.2.E.ZZ</b>	CODIFICA <b>CL</b>	DOCUMENTO <b>VI.14.0.0.004</b>	REV. <b>A</b>	FOGLIO <b>313 di 597</b>		
<b>PONTI E VIADOTTI – VI14</b> <b>"Struttura ad archi": Tabulato di calcolo – 2 di 2</b>							

Area=667 LoadPat=folla CoordSys=GLOBAL Dir=Gravity UnifLoad=10  
 Area=668 LoadPat=paraballast CoordSys=GLOBAL Dir=Gravity UnifLoad=7.7  
 Area=668 LoadPat=folla CoordSys=GLOBAL Dir=Gravity UnifLoad=10  
 Area=669 LoadPat=paraballast CoordSys=GLOBAL Dir=Gravity UnifLoad=7.7  
 Area=669 LoadPat=folla CoordSys=GLOBAL Dir=Gravity UnifLoad=10  
 Area=670 LoadPat=paraballast CoordSys=GLOBAL Dir=Gravity UnifLoad=7.7  
 Area=670 LoadPat=folla CoordSys=GLOBAL Dir=Gravity UnifLoad=10  
 Area=671 LoadPat=paraballast CoordSys=GLOBAL Dir=Gravity UnifLoad=7.7  
 Area=671 LoadPat=folla CoordSys=GLOBAL Dir=Gravity UnifLoad=10  
 Area=672 LoadPat=paraballast CoordSys=GLOBAL Dir=Gravity UnifLoad=7.7  
 Area=672 LoadPat=folla CoordSys=GLOBAL Dir=Gravity UnifLoad=10  
 Area=673 LoadPat=paraballast CoordSys=GLOBAL Dir=Gravity UnifLoad=7.7  
 Area=673 LoadPat=folla CoordSys=GLOBAL Dir=Gravity UnifLoad=10  
 Area=674 LoadPat=paraballast CoordSys=GLOBAL Dir=Gravity UnifLoad=7.7  
 Area=674 LoadPat=folla CoordSys=GLOBAL Dir=Gravity UnifLoad=10  
 Area=675 LoadPat=paraballast CoordSys=GLOBAL Dir=Gravity UnifLoad=7.7  
 Area=675 LoadPat=folla CoordSys=GLOBAL Dir=Gravity UnifLoad=10  
 Area=676 LoadPat=folla CoordSys=GLOBAL Dir=Gravity UnifLoad=10  
 Area=677 LoadPat=folla CoordSys=GLOBAL Dir=Gravity UnifLoad=10  
 Area=678 LoadPat=folla CoordSys=GLOBAL Dir=Gravity UnifLoad=10  
 Area=679 LoadPat=folla CoordSys=GLOBAL Dir=Gravity UnifLoad=10  
 Area=680 LoadPat=folla CoordSys=GLOBAL Dir=Gravity UnifLoad=10  
 Area=681 LoadPat=folla CoordSys=GLOBAL Dir=Gravity UnifLoad=10  
 Area=682 LoadPat=folla CoordSys=GLOBAL Dir=Gravity UnifLoad=10  
 Area=683 LoadPat=folla CoordSys=GLOBAL Dir=Gravity UnifLoad=10  
 Area=684 LoadPat=folla CoordSys=GLOBAL Dir=Gravity UnifLoad=10  
 Area=685 LoadPat=folla CoordSys=GLOBAL Dir=Gravity UnifLoad=10  
 Area=686 LoadPat=barriere CoordSys=GLOBAL Dir=Gravity UnifLoad=38.5  
 Area=686 LoadPat=folla CoordSys=GLOBAL Dir=Gravity UnifLoad=10  
 Area=687 LoadPat=barriere CoordSys=GLOBAL Dir=Gravity UnifLoad=38.5  
 Area=687 LoadPat=folla CoordSys=GLOBAL Dir=Gravity UnifLoad=10  
 Area=688 LoadPat=barriere CoordSys=GLOBAL Dir=Gravity UnifLoad=38.5  
 Area=688 LoadPat=folla CoordSys=GLOBAL Dir=Gravity UnifLoad=10  
 Area=689 LoadPat=barriere CoordSys=GLOBAL Dir=Gravity UnifLoad=38.5  
 Area=689 LoadPat=folla CoordSys=GLOBAL Dir=Gravity UnifLoad=10  
 Area=690 LoadPat=barriere CoordSys=GLOBAL Dir=Gravity UnifLoad=38.5  
 Area=690 LoadPat=folla CoordSys=GLOBAL Dir=Gravity UnifLoad=10  
 Area=691 LoadPat=barriere CoordSys=GLOBAL Dir=Gravity UnifLoad=38.5  
 Area=691 LoadPat=folla CoordSys=GLOBAL Dir=Gravity UnifLoad=10  
 Area=692 LoadPat=barriere CoordSys=GLOBAL Dir=Gravity UnifLoad=38.5  
 Area=692 LoadPat=folla CoordSys=GLOBAL Dir=Gravity UnifLoad=10  
 Area=693 LoadPat=barriere CoordSys=GLOBAL Dir=Gravity UnifLoad=38.5  
 Area=693 LoadPat=folla CoordSys=GLOBAL Dir=Gravity UnifLoad=10  
 Area=694 LoadPat=barriere CoordSys=GLOBAL Dir=Gravity UnifLoad=38.5  
 Area=694 LoadPat=folla CoordSys=GLOBAL Dir=Gravity UnifLoad=10  
 Area=695 LoadPat=barriere CoordSys=GLOBAL Dir=Gravity UnifLoad=38.5  
 Area=695 LoadPat=folla CoordSys=GLOBAL Dir=Gravity UnifLoad=10  
 Area=696 LoadPat=barriere CoordSys=GLOBAL Dir=Gravity UnifLoad=38.5  
 Area=696 LoadPat=folla CoordSys=GLOBAL Dir=Gravity UnifLoad=10  
 Area=697 LoadPat=barriere CoordSys=GLOBAL Dir=Gravity UnifLoad=38.5

APPALTATORE: <b>TELESE S.c.a.r.l.</b> Consorzio Telese Società Consortile a Responsabilità Limitata	<b>ITINERARIO NAPOLI – BARI</b> <b>RADDOPPIO TRATTA CANCELLO-BENEVENTO</b> <b>II LOTTO FUNZIONALE FRASSO TELESINO – VITULANO</b> <b>2° SUBLOTTO TELESE – SAN LORENZO</b>  <b>PROGETTO ESECUTIVO</b>					
PROGETTAZIONE: Mandataria: <b>SYSTRA S.A.</b> Mandante: <b>SWS Engineering S.p.A.</b> <b>SYSTRA-SOTECNI S.p.A.</b>						
<b>PONTI E VIADOTTI – VI14</b> <b>"Struttura ad archi": Tabulato di calcolo – 2 di 2</b>	<b>COMMESSA</b> <b>IF2R</b>	<b>LOTTO</b> <b>2.2.E.ZZ</b>	<b>CODIFICA</b> <b>CL</b>	<b>DOCUMENTO</b> <b>VI.14.0.0.004</b>	<b>REV.</b> <b>A</b>	<b>FOGLIO</b> <b>314 di 597</b>

Area=697 LoadPat=folla CoordSys=GLOBAL Dir=Gravity UnifLoad=10  
Area=698 LoadPat=barriere CoordSys=GLOBAL Dir=Gravity UnifLoad=38.5  
Area=698 LoadPat=folla CoordSys=GLOBAL Dir=Gravity UnifLoad=10  
Area=699 LoadPat=folla CoordSys=GLOBAL Dir=Gravity UnifLoad=10  
Area=700 LoadPat=barriere CoordSys=GLOBAL Dir=Gravity UnifLoad=38.5  
Area=700 LoadPat=folla CoordSys=GLOBAL Dir=Gravity UnifLoad=10  
Area=701 LoadPat=folla CoordSys=GLOBAL Dir=Gravity UnifLoad=10  
Area=702 LoadPat=folla CoordSys=GLOBAL Dir=Gravity UnifLoad=10  
Area=703 LoadPat=barriere CoordSys=GLOBAL Dir=Gravity UnifLoad=38.5  
Area=703 LoadPat=folla CoordSys=GLOBAL Dir=Gravity UnifLoad=10  
Area=704 LoadPat=barriere CoordSys=GLOBAL Dir=Gravity UnifLoad=38.5  
Area=704 LoadPat=folla CoordSys=GLOBAL Dir=Gravity UnifLoad=10  
Area=705 LoadPat=barriere CoordSys=GLOBAL Dir=Gravity UnifLoad=38.5  
Area=705 LoadPat=folla CoordSys=GLOBAL Dir=Gravity UnifLoad=10  
Area=706 LoadPat=barriere CoordSys=GLOBAL Dir=Gravity UnifLoad=38.5  
Area=706 LoadPat=folla CoordSys=GLOBAL Dir=Gravity UnifLoad=10  
Area=707 LoadPat=barriere CoordSys=GLOBAL Dir=Gravity UnifLoad=38.5  
Area=707 LoadPat=folla CoordSys=GLOBAL Dir=Gravity UnifLoad=10  
Area=708 LoadPat=barriere CoordSys=GLOBAL Dir=Gravity UnifLoad=38.5  
Area=708 LoadPat=folla CoordSys=GLOBAL Dir=Gravity UnifLoad=10  
Area=709 LoadPat=barriere CoordSys=GLOBAL Dir=Gravity UnifLoad=38.5  
Area=709 LoadPat=folla CoordSys=GLOBAL Dir=Gravity UnifLoad=10  
Area=710 LoadPat=barriere CoordSys=GLOBAL Dir=Gravity UnifLoad=38.5  
Area=710 LoadPat=folla CoordSys=GLOBAL Dir=Gravity UnifLoad=10  
Area=711 LoadPat=barriere CoordSys=GLOBAL Dir=Gravity UnifLoad=38.5  
Area=711 LoadPat=folla CoordSys=GLOBAL Dir=Gravity UnifLoad=10  
Area=712 LoadPat=barriere CoordSys=GLOBAL Dir=Gravity UnifLoad=38.5  
Area=712 LoadPat=folla CoordSys=GLOBAL Dir=Gravity UnifLoad=10  
Area=713 LoadPat=barriere CoordSys=GLOBAL Dir=Gravity UnifLoad=38.5  
Area=713 LoadPat=folla CoordSys=GLOBAL Dir=Gravity UnifLoad=10  
Area=714 LoadPat=barriere CoordSys=GLOBAL Dir=Gravity UnifLoad=38.5  
Area=714 LoadPat=folla CoordSys=GLOBAL Dir=Gravity UnifLoad=10  
Area=715 LoadPat=barriere CoordSys=GLOBAL Dir=Gravity UnifLoad=38.5  
Area=715 LoadPat=folla CoordSys=GLOBAL Dir=Gravity UnifLoad=10  
Area=716 LoadPat=barriere CoordSys=GLOBAL Dir=Gravity UnifLoad=38.5  
Area=716 LoadPat=folla CoordSys=GLOBAL Dir=Gravity UnifLoad=10  
Area=717 LoadPat=barriere CoordSys=GLOBAL Dir=Gravity UnifLoad=38.5  
Area=717 LoadPat=folla CoordSys=GLOBAL Dir=Gravity UnifLoad=10  
Area=718 LoadPat=barriere CoordSys=GLOBAL Dir=Gravity UnifLoad=38.5  
Area=718 LoadPat=folla CoordSys=GLOBAL Dir=Gravity UnifLoad=10  
Area=719 LoadPat=barriere CoordSys=GLOBAL Dir=Gravity UnifLoad=38.5  
Area=719 LoadPat=folla CoordSys=GLOBAL Dir=Gravity UnifLoad=10  
Area=720 LoadPat=barriere CoordSys=GLOBAL Dir=Gravity UnifLoad=38.5  
Area=720 LoadPat=folla CoordSys=GLOBAL Dir=Gravity UnifLoad=10  
Area=721 LoadPat=barriere CoordSys=GLOBAL Dir=Gravity UnifLoad=38.5  
Area=721 LoadPat=folla CoordSys=GLOBAL Dir=Gravity UnifLoad=10  
Area=722 LoadPat=barriere CoordSys=GLOBAL Dir=Gravity UnifLoad=38.5  
Area=722 LoadPat=folla CoordSys=GLOBAL Dir=Gravity UnifLoad=10  
Area=726 LoadPat=folla CoordSys=GLOBAL Dir=Gravity UnifLoad=10  
Area=727 LoadPat=folla CoordSys=GLOBAL Dir=Gravity UnifLoad=10

APPALTATORE: <b>TELESE S.c.a.r.l.</b> Consorzio Telese Società Consortile a Responsabilità Limitata	<b>ITINERARIO NAPOLI – BARI</b> <b>RADDOPPIO TRATTA CANCELLO-BENEVENTO</b> <b>II LOTTO FUNZIONALE FRASSO TELESINO – VITULANO</b> <b>2° SUBLOTTO TELESE – SAN LORENZO</b>  <b>PROGETTO ESECUTIVO</b>					
PROGETTAZIONE: Mandatario: <b>SYSTRA S.A.</b> Mandante: <b>SWS Engineering S.p.A.</b> <b>SYSTRA-SOTECNI S.p.A.</b>						
<b>PONTI E VIADOTTI – VI14</b> <b>"Struttura ad archi": Tabulato di calcolo – 2 di 2</b>	<b>COMMESSA</b> <b>IF2R</b>	<b>LOTTO</b> <b>2.2.E.ZZ</b>	<b>CODIFICA</b> <b>CL</b>	<b>DOCUMENTO</b> <b>VI.14.0.0.004</b>	<b>REV.</b> <b>A</b>	<b>FOGLIO</b> <b>315 di 597</b>

Area=728 LoadPat=folla CoordSys=GLOBAL Dir=Gravity UnifLoad=10  
Area=729 LoadPat=folla CoordSys=GLOBAL Dir=Gravity UnifLoad=10  
Area=730 LoadPat=folla CoordSys=GLOBAL Dir=Gravity UnifLoad=10  
Area=731 LoadPat=folla CoordSys=GLOBAL Dir=Gravity UnifLoad=10  
Area=732 LoadPat=folla CoordSys=GLOBAL Dir=Gravity UnifLoad=10  
Area=733 LoadPat=folla CoordSys=GLOBAL Dir=Gravity UnifLoad=10  
Area=734 LoadPat=folla CoordSys=GLOBAL Dir=Gravity UnifLoad=10  
Area=735 LoadPat=folla CoordSys=GLOBAL Dir=Gravity UnifLoad=10  
Area=736 LoadPat=folla CoordSys=GLOBAL Dir=Gravity UnifLoad=10  
Area=737 LoadPat=folla CoordSys=GLOBAL Dir=Gravity UnifLoad=10  
Area=738 LoadPat=folla CoordSys=GLOBAL Dir=Gravity UnifLoad=10  
Area=739 LoadPat=folla CoordSys=GLOBAL Dir=Gravity UnifLoad=10  
Area=740 LoadPat=folla CoordSys=GLOBAL Dir=Gravity UnifLoad=10  
Area=741 LoadPat=folla CoordSys=GLOBAL Dir=Gravity UnifLoad=10  
Area=742 LoadPat=folla CoordSys=GLOBAL Dir=Gravity UnifLoad=10  
Area=746 LoadPat=paraballast CoordSys=GLOBAL Dir=Gravity UnifLoad=7.7  
Area=746 LoadPat=folla CoordSys=GLOBAL Dir=Gravity UnifLoad=10  
Area=747 LoadPat=paraballast CoordSys=GLOBAL Dir=Gravity UnifLoad=7.7  
Area=747 LoadPat=folla CoordSys=GLOBAL Dir=Gravity UnifLoad=10  
Area=748 LoadPat=paraballast CoordSys=GLOBAL Dir=Gravity UnifLoad=7.7  
Area=748 LoadPat=folla CoordSys=GLOBAL Dir=Gravity UnifLoad=10  
Area=749 LoadPat=paraballast CoordSys=GLOBAL Dir=Gravity UnifLoad=7.7  
Area=749 LoadPat=folla CoordSys=GLOBAL Dir=Gravity UnifLoad=10  
Area=750 LoadPat=paraballast CoordSys=GLOBAL Dir=Gravity UnifLoad=7.7  
Area=750 LoadPat=folla CoordSys=GLOBAL Dir=Gravity UnifLoad=10  
Area=751 LoadPat=paraballast CoordSys=GLOBAL Dir=Gravity UnifLoad=7.7  
Area=751 LoadPat=folla CoordSys=GLOBAL Dir=Gravity UnifLoad=10  
Area=752 LoadPat=paraballast CoordSys=GLOBAL Dir=Gravity UnifLoad=7.7  
Area=752 LoadPat=folla CoordSys=GLOBAL Dir=Gravity UnifLoad=10  
Area=753 LoadPat=paraballast CoordSys=GLOBAL Dir=Gravity UnifLoad=7.7  
Area=753 LoadPat=folla CoordSys=GLOBAL Dir=Gravity UnifLoad=10  
Area=754 LoadPat=paraballast CoordSys=GLOBAL Dir=Gravity UnifLoad=7.7  
Area=754 LoadPat=folla CoordSys=GLOBAL Dir=Gravity UnifLoad=10  
Area=755 LoadPat=paraballast CoordSys=GLOBAL Dir=Gravity UnifLoad=7.7  
Area=755 LoadPat=folla CoordSys=GLOBAL Dir=Gravity UnifLoad=10  
Area=756 LoadPat=paraballast CoordSys=GLOBAL Dir=Gravity UnifLoad=7.7  
Area=756 LoadPat=folla CoordSys=GLOBAL Dir=Gravity UnifLoad=10  
Area=757 LoadPat=paraballast CoordSys=GLOBAL Dir=Gravity UnifLoad=7.7  
Area=757 LoadPat=folla CoordSys=GLOBAL Dir=Gravity UnifLoad=10  
Area=758 LoadPat=paraballast CoordSys=GLOBAL Dir=Gravity UnifLoad=7.7  
Area=758 LoadPat=folla CoordSys=GLOBAL Dir=Gravity UnifLoad=10  
Area=759 LoadPat=paraballast CoordSys=GLOBAL Dir=Gravity UnifLoad=7.7  
Area=759 LoadPat=folla CoordSys=GLOBAL Dir=Gravity UnifLoad=10  
Area=760 LoadPat=paraballast CoordSys=GLOBAL Dir=Gravity UnifLoad=7.7  
Area=760 LoadPat=folla CoordSys=GLOBAL Dir=Gravity UnifLoad=10  
Area=761 LoadPat=paraballast CoordSys=GLOBAL Dir=Gravity UnifLoad=7.7  
Area=761 LoadPat=folla CoordSys=GLOBAL Dir=Gravity UnifLoad=10  
Area=762 LoadPat=paraballast CoordSys=GLOBAL Dir=Gravity UnifLoad=7.7  
Area=762 LoadPat=folla CoordSys=GLOBAL Dir=Gravity UnifLoad=10  
Area=766 LoadPat=barriere CoordSys=GLOBAL Dir=Gravity UnifLoad=38.5

APPALTATORE: <b>TELESE S.c.a.r.l.</b> Consorzio Telese Società Consortile a Responsabilità Limitata	<b>ITINERARIO NAPOLI – BARI</b> <b>RADDOPPIO TRATTA CANCELLO-BENEVENTO</b> <b>II LOTTO FUNZIONALE FRASSO TELESINO – VITULANO</b> <b>2° SUBLOTTO TELESE – SAN LORENZO</b> <b>PROGETTO ESECUTIVO</b>					
PROGETTAZIONE: Mandataria: <b>SYSTRA S.A.</b> Mandante: <b>SWS Engineering S.p.A.</b> <b>SYSTRA-SOTECNI S.p.A.</b>	COMMESSA <b>IF2R</b> LOTTO <b>2.2.E.ZZ</b> CODIFICA <b>CL</b> DOCUMENTO <b>VI.14.0.0.004</b> REV. <b>A</b> FOGLIO <b>316 di 597</b>					
<b>PONTI E VIADOTTI – VI14</b> <b>"Struttura ad archi": Tabulato di calcolo – 2 di 2</b>						

Area=766 LoadPat=folla CoordSys=GLOBAL Dir=Gravity UnifLoad=10  
 Area=767 LoadPat=barriere CoordSys=GLOBAL Dir=Gravity UnifLoad=38.5  
 Area=767 LoadPat=folla CoordSys=GLOBAL Dir=Gravity UnifLoad=10  
 Area=768 LoadPat=barriere CoordSys=GLOBAL Dir=Gravity UnifLoad=38.5  
 Area=768 LoadPat=folla CoordSys=GLOBAL Dir=Gravity UnifLoad=10  
 Area=769 LoadPat=barriere CoordSys=GLOBAL Dir=Gravity UnifLoad=38.5  
 Area=769 LoadPat=folla CoordSys=GLOBAL Dir=Gravity UnifLoad=10  
 Area=773 LoadPat=folla CoordSys=GLOBAL Dir=Gravity UnifLoad=10  
 Area=774 LoadPat=folla CoordSys=GLOBAL Dir=Gravity UnifLoad=10  
 Area=775 LoadPat=folla CoordSys=GLOBAL Dir=Gravity UnifLoad=10  
 Area=776 LoadPat=folla CoordSys=GLOBAL Dir=Gravity UnifLoad=10  
 Area=780 LoadPat=paraballast CoordSys=GLOBAL Dir=Gravity UnifLoad=7.7  
 Area=780 LoadPat=folla CoordSys=GLOBAL Dir=Gravity UnifLoad=10  
 Area=781 LoadPat=paraballast CoordSys=GLOBAL Dir=Gravity UnifLoad=7.7  
 Area=781 LoadPat=folla CoordSys=GLOBAL Dir=Gravity UnifLoad=10  
 Area=782 LoadPat=paraballast CoordSys=GLOBAL Dir=Gravity UnifLoad=7.7  
 Area=782 LoadPat=folla CoordSys=GLOBAL Dir=Gravity UnifLoad=10  
 Area=783 LoadPat=paraballast CoordSys=GLOBAL Dir=Gravity UnifLoad=7.7  
 Area=783 LoadPat=folla CoordSys=GLOBAL Dir=Gravity UnifLoad=10  
 Area=784 LoadPat=paraballast CoordSys=GLOBAL Dir=Gravity UnifLoad=7.7  
 Area=784 LoadPat=folla CoordSys=GLOBAL Dir=Gravity UnifLoad=10  
 Area=788 LoadPat=folla CoordSys=GLOBAL Dir=Gravity UnifLoad=10  
 Area=789 LoadPat=paraballast CoordSys=GLOBAL Dir=Gravity UnifLoad=7.7  
 Area=789 LoadPat=folla CoordSys=GLOBAL Dir=Gravity UnifLoad=10  
 Area=790 LoadPat="peso ballast" CoordSys=Local Dir=3 UnifLoad=16.2  
 Area=791 LoadPat="peso ballast" CoordSys=Local Dir=3 UnifLoad=16.2  
 Area=792 LoadPat="peso ballast" CoordSys=Local Dir=3 UnifLoad=16.2  
 Area=793 LoadPat="peso ballast" CoordSys=Local Dir=3 UnifLoad=16.2  
 Area=794 LoadPat="peso ballast" CoordSys=Local Dir=3 UnifLoad=16.2  
 Area=795 LoadPat="peso ballast" CoordSys=Local Dir=3 UnifLoad=16.2  
 Area=799 LoadPat="peso ballast" CoordSys=Local Dir=3 UnifLoad=16.2  
 Area=800 LoadPat="peso ballast" CoordSys=Local Dir=3 UnifLoad=16.2  
 Area=801 LoadPat="peso ballast" CoordSys=Local Dir=3 UnifLoad=16.2  
 Area=802 LoadPat="peso ballast" CoordSys=Local Dir=3 UnifLoad=16.2  
 Area=803 LoadPat="peso ballast" CoordSys=Local Dir=3 UnifLoad=16.2  
 Area=804 LoadPat="peso ballast" CoordSys=Local Dir=3 UnifLoad=16.2  
 Area=805 LoadPat="peso ballast" CoordSys=Local Dir=3 UnifLoad=16.2  
 Area=809 LoadPat="peso ballast" CoordSys=Local Dir=3 UnifLoad=16.2  
 Area=810 LoadPat="peso ballast" CoordSys=Local Dir=3 UnifLoad=16.2  
 Area=811 LoadPat="peso ballast" CoordSys=Local Dir=3 UnifLoad=16.2  
 Area=812 LoadPat="peso ballast" CoordSys=Local Dir=3 UnifLoad=16.2  
 Area=813 LoadPat="peso ballast" CoordSys=Local Dir=3 UnifLoad=16.2  
 Area=814 LoadPat="peso ballast" CoordSys=Local Dir=3 UnifLoad=16.2  
 Area=815 LoadPat="peso ballast" CoordSys=Local Dir=3 UnifLoad=16.2  
 Area=816 LoadPat="peso ballast" CoordSys=Local Dir=3 UnifLoad=16.2  
 Area=820 LoadPat="peso ballast" CoordSys=Local Dir=3 UnifLoad=16.2  
 Area=821 LoadPat="peso ballast" CoordSys=Local Dir=3 UnifLoad=16.2  
 Area=822 LoadPat="peso ballast" CoordSys=Local Dir=3 UnifLoad=16.2  
 Area=823 LoadPat="peso ballast" CoordSys=Local Dir=3 UnifLoad=16.2  
 Area=824 LoadPat="peso ballast" CoordSys=Local Dir=3 UnifLoad=16.2

APPALTATORE: <b>TELESE S.c.a r.l.</b> Consorzio Telese Società Consortile a Responsabilità Limitata	<b>ITINERARIO NAPOLI – BARI</b> <b>RADDOPPIO TRATTA CANCELLO-BENEVENTO</b> <b>II LOTTO FUNZIONALE FRASSO TELESINO – VITULANO</b> <b>2° SUBLOTTO TELESE – SAN LORENZO</b> <b>PROGETTO ESECUTIVO</b>						
PROGETTAZIONE: Mandataria: <b>SYSTRA S.A.</b> Mandante: <b>SWS Engineering S.p.A.</b> <b>SYSTRA-SOTECNI S.p.A.</b>	<table border="1"> <tr> <td data-bbox="766 331 901 369">           COMMESSA  <b>IF2R</b> </td> <td data-bbox="901 331 1013 369">           LOTTO  <b>2.2.E.ZZ</b> </td> <td data-bbox="1013 331 1133 369">           CODIFICA  <b>CL</b> </td> <td data-bbox="1133 331 1284 369">           DOCUMENTO  <b>VI.14.0.0.004</b> </td> <td data-bbox="1284 331 1364 369">           REV.  <b>A</b> </td> <td data-bbox="1364 331 1479 369">           FOGLIO  <b>317 di 597</b> </td> </tr> </table>	COMMESSA <b>IF2R</b>	LOTTO <b>2.2.E.ZZ</b>	CODIFICA <b>CL</b>	DOCUMENTO <b>VI.14.0.0.004</b>	REV. <b>A</b>	FOGLIO <b>317 di 597</b>
COMMESSA <b>IF2R</b>	LOTTO <b>2.2.E.ZZ</b>	CODIFICA <b>CL</b>	DOCUMENTO <b>VI.14.0.0.004</b>	REV. <b>A</b>	FOGLIO <b>317 di 597</b>		
<b>PONTI E VIADOTTI – VI14</b> <b>"Struttura ad archi": Tabulato di calcolo – 2 di 2</b>							

Area=825 LoadPat="peso ballast" CoordSys=Local Dir=3 UnifLoad=16.2  
 Area=826 LoadPat="peso ballast" CoordSys=Local Dir=3 UnifLoad=16.2  
 Area=827 LoadPat="peso ballast" CoordSys=Local Dir=3 UnifLoad=16.2  
 Area=828 LoadPat="peso ballast" CoordSys=Local Dir=3 UnifLoad=16.2  
 Area=829 LoadPat="peso ballast" CoordSys=Local Dir=3 UnifLoad=16.2  
 Area=830 LoadPat="peso ballast" CoordSys=Local Dir=3 UnifLoad=16.2  
 Area=834 LoadPat="peso ballast" CoordSys=Local Dir=3 UnifLoad=16.2  
 Area=835 LoadPat="peso ballast" CoordSys=Local Dir=3 UnifLoad=16.2  
 Area=836 LoadPat="peso ballast" CoordSys=Local Dir=3 UnifLoad=16.2  
 Area=837 LoadPat="peso ballast" CoordSys=Local Dir=3 UnifLoad=16.2  
 Area=838 LoadPat="peso ballast" CoordSys=Local Dir=3 UnifLoad=16.2  
 Area=839 LoadPat="peso ballast" CoordSys=Local Dir=3 UnifLoad=16.2  
 Area=840 LoadPat="peso ballast" CoordSys=Local Dir=3 UnifLoad=16.2  
 Area=841 LoadPat="peso ballast" CoordSys=Local Dir=3 UnifLoad=16.2  
 Area=842 LoadPat="peso ballast" CoordSys=Local Dir=3 UnifLoad=16.2  
 Area=846 LoadPat="peso ballast" CoordSys=Local Dir=3 UnifLoad=16.2  
 Area=847 LoadPat="peso ballast" CoordSys=Local Dir=3 UnifLoad=16.2  
 Area=848 LoadPat="peso ballast" CoordSys=Local Dir=3 UnifLoad=16.2  
 Area=849 LoadPat="peso ballast" CoordSys=Local Dir=3 UnifLoad=16.2  
 Area=850 LoadPat="peso ballast" CoordSys=Local Dir=3 UnifLoad=16.2  
 Area=851 LoadPat="peso ballast" CoordSys=Local Dir=3 UnifLoad=16.2  
 Area=852 LoadPat="peso ballast" CoordSys=Local Dir=3 UnifLoad=16.2  
 Area=853 LoadPat="peso ballast" CoordSys=Local Dir=3 UnifLoad=16.2  
 Area=854 LoadPat="peso ballast" CoordSys=Local Dir=3 UnifLoad=16.2  
 Area=855 LoadPat="peso ballast" CoordSys=Local Dir=3 UnifLoad=16.2  
 Area=856 LoadPat="peso ballast" CoordSys=Local Dir=3 UnifLoad=16.2  
 Area=857 LoadPat="peso ballast" CoordSys=Local Dir=3 UnifLoad=16.2  
 Area=858 LoadPat="peso ballast" CoordSys=Local Dir=3 UnifLoad=16.2  
 Area=862 LoadPat="peso ballast" CoordSys=Local Dir=3 UnifLoad=16.2  
 Area=863 LoadPat="peso ballast" CoordSys=Local Dir=3 UnifLoad=16.2  
 Area=864 LoadPat="peso ballast" CoordSys=Local Dir=3 UnifLoad=16.2  
 Area=865 LoadPat="peso ballast" CoordSys=Local Dir=3 UnifLoad=16.2  
 Area=866 LoadPat="peso ballast" CoordSys=Local Dir=3 UnifLoad=16.2  
 Area=867 LoadPat="peso ballast" CoordSys=Local Dir=3 UnifLoad=16.2  
 Area=868 LoadPat="peso ballast" CoordSys=Local Dir=3 UnifLoad=16.2  
 Area=869 LoadPat="peso ballast" CoordSys=Local Dir=3 UnifLoad=16.2  
 Area=870 LoadPat="peso ballast" CoordSys=Local Dir=3 UnifLoad=16.2  
 Area=871 LoadPat="peso ballast" CoordSys=Local Dir=3 UnifLoad=16.2  
 Area=875 LoadPat="peso ballast" CoordSys=Local Dir=3 UnifLoad=16.2  
 Area=876 LoadPat="peso ballast" CoordSys=Local Dir=3 UnifLoad=16.2  
 Area=877 LoadPat="peso ballast" CoordSys=Local Dir=3 UnifLoad=16.2  
 Area=878 LoadPat="peso ballast" CoordSys=Local Dir=3 UnifLoad=16.2  
 Area=879 LoadPat="peso ballast" CoordSys=Local Dir=3 UnifLoad=16.2  
 Area=880 LoadPat="peso ballast" CoordSys=Local Dir=3 UnifLoad=16.2  
 Area=881 LoadPat="peso ballast" CoordSys=Local Dir=3 UnifLoad=16.2  
 Area=882 LoadPat="peso ballast" CoordSys=Local Dir=3 UnifLoad=16.2  
 Area=883 LoadPat="peso ballast" CoordSys=Local Dir=3 UnifLoad=16.2  
 Area=884 LoadPat="peso ballast" CoordSys=Local Dir=3 UnifLoad=16.2  
 Area=885 LoadPat="peso ballast" CoordSys=Local Dir=3 UnifLoad=16.2  
 Area=886 LoadPat="peso ballast" CoordSys=Local Dir=3 UnifLoad=16.2

APPALTATORE: <b>TELESE S.c.a r.l.</b> Consorzio Telese Società Consortile a Responsabilità Limitata	<b>ITINERARIO NAPOLI – BARI</b> <b>RADDOPPIO TRATTA CANCELLO-BENEVENTO</b> <b>II LOTTO FUNZIONALE FRASSO TELESINO – VITULANO</b> <b>2° SUBLOTTO TELESE – SAN LORENZO</b> <b>PROGETTO ESECUTIVO</b>						
PROGETTAZIONE: Mandataria: <b>SYSTRA S.A.</b> Mandante: <b>SWS Engineering S.p.A.</b> <b>SYSTRA-SOTECNI S.p.A.</b>	<table border="1"> <tr> <td data-bbox="766 324 901 376">           COMMESSA  <b>IF2R</b> </td> <td data-bbox="901 324 1013 376">           LOTTO  <b>2.2.E.ZZ</b> </td> <td data-bbox="1013 324 1133 376">           CODIFICA  <b>CL</b> </td> <td data-bbox="1133 324 1284 376">           DOCUMENTO  <b>VI.14.0.0.004</b> </td> <td data-bbox="1284 324 1364 376">           REV.  <b>A</b> </td> <td data-bbox="1364 324 1479 376">           FOGLIO  <b>318 di 597</b> </td> </tr> </table>	COMMESSA <b>IF2R</b>	LOTTO <b>2.2.E.ZZ</b>	CODIFICA <b>CL</b>	DOCUMENTO <b>VI.14.0.0.004</b>	REV. <b>A</b>	FOGLIO <b>318 di 597</b>
COMMESSA <b>IF2R</b>	LOTTO <b>2.2.E.ZZ</b>	CODIFICA <b>CL</b>	DOCUMENTO <b>VI.14.0.0.004</b>	REV. <b>A</b>	FOGLIO <b>318 di 597</b>		
<b>PONTI E VIADOTTI – VI14</b> <b>"Struttura ad archi": Tabulato di calcolo – 2 di 2</b>							

Area=887 LoadPat="peso ballast" CoordSys=Local Dir=3 UnifLoad=16.2  
 Area=889 LoadPat="peso ballast" CoordSys=Local Dir=3 UnifLoad=16.2  
 Area=890 LoadPat="peso ballast" CoordSys=Local Dir=3 UnifLoad=16.2  
 Area=891 LoadPat="peso ballast" CoordSys=Local Dir=3 UnifLoad=16.2  
 Area=892 LoadPat="peso ballast" CoordSys=Local Dir=3 UnifLoad=16.2  
 Area=893 LoadPat="peso ballast" CoordSys=Local Dir=3 UnifLoad=16.2  
 Area=894 LoadPat="peso ballast" CoordSys=Local Dir=3 UnifLoad=16.2  
 Area=895 LoadPat="peso ballast" CoordSys=Local Dir=3 UnifLoad=16.2  
 Area=896 LoadPat="peso ballast" CoordSys=Local Dir=3 UnifLoad=16.2  
 Area=897 LoadPat="peso ballast" CoordSys=Local Dir=3 UnifLoad=16.2  
 Area=898 LoadPat="peso ballast" CoordSys=Local Dir=3 UnifLoad=16.2  
 Area=899 LoadPat="peso ballast" CoordSys=Local Dir=3 UnifLoad=16.2  
 Area=900 LoadPat="peso ballast" CoordSys=Local Dir=3 UnifLoad=16.2  
 Area=901 LoadPat="peso ballast" CoordSys=Local Dir=3 UnifLoad=16.2  
 Area=902 LoadPat="peso ballast" CoordSys=Local Dir=3 UnifLoad=16.2  
 Area=903 LoadPat="peso ballast" CoordSys=Local Dir=3 UnifLoad=16.2  
 Area=904 LoadPat="peso ballast" CoordSys=Local Dir=3 UnifLoad=16.2  
 Area=905 LoadPat="peso ballast" CoordSys=Local Dir=3 UnifLoad=16.2  
 Area=906 LoadPat="peso ballast" CoordSys=Local Dir=3 UnifLoad=16.2  
 Area=910 LoadPat="peso ballast" CoordSys=Local Dir=3 UnifLoad=16.2  
 Area=911 LoadPat="peso ballast" CoordSys=Local Dir=3 UnifLoad=16.2  
 Area=912 LoadPat="peso ballast" CoordSys=Local Dir=3 UnifLoad=16.2  
 Area=913 LoadPat="peso ballast" CoordSys=Local Dir=3 UnifLoad=16.2  
 Area=914 LoadPat="peso ballast" CoordSys=Local Dir=3 UnifLoad=16.2  
 Area=915 LoadPat="peso ballast" CoordSys=Local Dir=3 UnifLoad=16.2  
 Area=916 LoadPat="peso ballast" CoordSys=Local Dir=3 UnifLoad=16.2  
 Area=917 LoadPat="peso ballast" CoordSys=Local Dir=3 UnifLoad=16.2  
 Area=918 LoadPat="peso ballast" CoordSys=Local Dir=3 UnifLoad=16.2  
 Area=919 LoadPat="peso ballast" CoordSys=Local Dir=3 UnifLoad=16.2  
 Area=920 LoadPat="peso ballast" CoordSys=Local Dir=3 UnifLoad=16.2  
 Area=921 LoadPat="peso ballast" CoordSys=Local Dir=3 UnifLoad=16.2  
 Area=922 LoadPat="peso ballast" CoordSys=Local Dir=3 UnifLoad=16.2  
 Area=923 LoadPat="peso ballast" CoordSys=Local Dir=3 UnifLoad=16.2  
 Area=927 LoadPat="peso ballast" CoordSys=Local Dir=3 UnifLoad=16.2  
 Area=928 LoadPat="peso ballast" CoordSys=Local Dir=3 UnifLoad=16.2  
 Area=929 LoadPat="peso ballast" CoordSys=Local Dir=3 UnifLoad=16.2  
 Area=930 LoadPat="peso ballast" CoordSys=Local Dir=3 UnifLoad=16.2  
 Area=969 LoadPat="peso ballast" CoordSys=Local Dir=3 UnifLoad=16.2  
 Area=970 LoadPat="peso ballast" CoordSys=Local Dir=3 UnifLoad=16.2  
 Area=971 LoadPat="peso ballast" CoordSys=Local Dir=3 UnifLoad=16.2  
 Area=972 LoadPat="peso ballast" CoordSys=Local Dir=3 UnifLoad=16.2  
 Area=973 LoadPat="peso ballast" CoordSys=Local Dir=3 UnifLoad=16.2  
 Area=974 LoadPat="peso ballast" CoordSys=Local Dir=3 UnifLoad=16.2  
 Area=975 LoadPat="peso ballast" CoordSys=Local Dir=3 UnifLoad=16.2  
 Area=976 LoadPat="peso ballast" CoordSys=Local Dir=3 UnifLoad=16.2  
 Area=977 LoadPat="peso ballast" CoordSys=Local Dir=3 UnifLoad=16.2  
 Area=978 LoadPat="peso ballast" CoordSys=Local Dir=3 UnifLoad=16.2  
 Area=979 LoadPat="peso ballast" CoordSys=Local Dir=3 UnifLoad=16.2  
 Area=983 LoadPat="peso ballast" CoordSys=Local Dir=3 UnifLoad=16.2  
 Area=984 LoadPat="peso ballast" CoordSys=Local Dir=3 UnifLoad=16.2

APPALTATORE: <b>TELESE S.c.a.r.l.</b> Consorzio Telese Società Consortile a Responsabilità Limitata	<b>ITINERARIO NAPOLI – BARI</b> <b>RADDOPPIO TRATTA CANCELLO-BENEVENTO</b> <b>II LOTTO FUNZIONALE FRASSO TELESINO – VITULANO</b> <b>2° SUBLOTTO TELESE – SAN LORENZO</b> <b>PROGETTO ESECUTIVO</b>						
PROGETTAZIONE: Mandataria: <b>SYSTRA S.A.</b> Mandante: <b>SWS Engineering S.p.A.</b> <b>SYSTRA-SOTECNI S.p.A.</b>	<table border="1"> <tr> <td data-bbox="758 324 901 376">           COMMESSA  <b>IF2R</b> </td> <td data-bbox="901 324 1013 376">           LOTTO  <b>2.2.E.ZZ</b> </td> <td data-bbox="1013 324 1141 376">           CODIFICA  <b>CL</b> </td> <td data-bbox="1141 324 1284 376">           DOCUMENTO  <b>VI.14.0.0.004</b> </td> <td data-bbox="1284 324 1364 376">           REV.  <b>A</b> </td> <td data-bbox="1364 324 1497 376">           FOGLIO  <b>319 di 597</b> </td> </tr> </table>	COMMESSA <b>IF2R</b>	LOTTO <b>2.2.E.ZZ</b>	CODIFICA <b>CL</b>	DOCUMENTO <b>VI.14.0.0.004</b>	REV. <b>A</b>	FOGLIO <b>319 di 597</b>
COMMESSA <b>IF2R</b>	LOTTO <b>2.2.E.ZZ</b>	CODIFICA <b>CL</b>	DOCUMENTO <b>VI.14.0.0.004</b>	REV. <b>A</b>	FOGLIO <b>319 di 597</b>		
<b>PONTI E VIADOTTI – VI14</b> <b>"Struttura ad archi": Tabulato di calcolo – 2 di 2</b>							

Area=985 LoadPat="peso ballast" CoordSys=Local Dir=3 UnifLoad=16.2  
Area=986 LoadPat="peso ballast" CoordSys=Local Dir=3 UnifLoad=16.2  
Area=987 LoadPat="peso ballast" CoordSys=Local Dir=3 UnifLoad=16.2  
Area=988 LoadPat="peso ballast" CoordSys=Local Dir=3 UnifLoad=16.2  
Area=989 LoadPat="peso ballast" CoordSys=Local Dir=3 UnifLoad=16.2  
Area=990 LoadPat="peso ballast" CoordSys=Local Dir=3 UnifLoad=16.2  
Area=991 LoadPat="peso ballast" CoordSys=Local Dir=3 UnifLoad=16.2  
Area=992 LoadPat="peso ballast" CoordSys=Local Dir=3 UnifLoad=16.2  
Area=993 LoadPat="peso ballast" CoordSys=Local Dir=3 UnifLoad=16.2  
Area=994 LoadPat="peso ballast" CoordSys=Local Dir=3 UnifLoad=16.2  
Area=995 LoadPat="peso ballast" CoordSys=Local Dir=3 UnifLoad=16.2  
Area=996 LoadPat="peso ballast" CoordSys=Local Dir=3 UnifLoad=16.2  
Area=997 LoadPat="peso ballast" CoordSys=Local Dir=3 UnifLoad=16.2  
Area=998 LoadPat="peso ballast" CoordSys=Local Dir=3 UnifLoad=16.2  
Area=999 LoadPat="peso ballast" CoordSys=Local Dir=3 UnifLoad=16.2  
Area=1000 LoadPat="peso ballast" CoordSys=Local Dir=3 UnifLoad=16.2  
Area=1001 LoadPat="peso ballast" CoordSys=Local Dir=3 UnifLoad=16.2  
Area=1005 LoadPat="peso ballast" CoordSys=Local Dir=3 UnifLoad=16.2  
Area=1006 LoadPat="peso ballast" CoordSys=Local Dir=3 UnifLoad=16.2  
Area=1007 LoadPat="peso ballast" CoordSys=Local Dir=3 UnifLoad=16.2  
Area=1008 LoadPat="peso ballast" CoordSys=Local Dir=3 UnifLoad=16.2  
Area=1010 LoadPat="peso ballast" CoordSys=Local Dir=3 UnifLoad=16.2  
Area=1011 LoadPat="peso ballast" CoordSys=Local Dir=3 UnifLoad=16.2  
Area=1012 LoadPat="peso ballast" CoordSys=Local Dir=3 UnifLoad=16.2  
Area=1013 LoadPat="peso ballast" CoordSys=Local Dir=3 UnifLoad=16.2  
Area=1014 LoadPat="peso ballast" CoordSys=Local Dir=3 UnifLoad=16.2  
Area=1015 LoadPat="peso ballast" CoordSys=Local Dir=3 UnifLoad=16.2  
Area=1016 LoadPat="peso ballast" CoordSys=Local Dir=3 UnifLoad=16.2  
Area=1018 LoadPat="peso ballast" CoordSys=Local Dir=3 UnifLoad=16.2  
Area=1019 LoadPat="peso ballast" CoordSys=Local Dir=3 UnifLoad=16.2  
Area=1020 LoadPat="peso ballast" CoordSys=Local Dir=3 UnifLoad=16.2  
Area=1021 LoadPat="peso ballast" CoordSys=Local Dir=3 UnifLoad=16.2  
Area=1022 LoadPat="peso ballast" CoordSys=Local Dir=3 UnifLoad=16.2  
Area=1023 LoadPat="peso ballast" CoordSys=Local Dir=3 UnifLoad=16.2  
Area=1024 LoadPat="peso ballast" CoordSys=Local Dir=3 UnifLoad=16.2  
Area=1049 LoadPat=folla CoordSys=GLOBAL Dir=Gravity UnifLoad=10  
Area=1050 LoadPat=barriere CoordSys=GLOBAL Dir=Gravity UnifLoad=38.5  
Area=1050 LoadPat=folla CoordSys=GLOBAL Dir=Gravity UnifLoad=10  
Area=1248 LoadPat="ricoprimento magrone" CoordSys=GLOBAL Dir=Gravity UnifLoad=20  
Area=1249 LoadPat="ricoprimento magrone" CoordSys=GLOBAL Dir=Gravity UnifLoad=20  
Area=1250 LoadPat="ricoprimento magrone" CoordSys=GLOBAL Dir=Gravity UnifLoad=20  
Area=1251 LoadPat="ricoprimento magrone" CoordSys=GLOBAL Dir=Gravity UnifLoad=20  
Area=1252 LoadPat="ricoprimento magrone" CoordSys=GLOBAL Dir=Gravity UnifLoad=20  
Area=1253 LoadPat="ricoprimento magrone" CoordSys=GLOBAL Dir=Gravity UnifLoad=20  
Area=1254 LoadPat="ricoprimento magrone" CoordSys=GLOBAL Dir=Gravity UnifLoad=20  
Area=1255 LoadPat="ricoprimento magrone" CoordSys=GLOBAL Dir=Gravity UnifLoad=20  
Area=1260 LoadPat="ricoprimento magrone" CoordSys=GLOBAL Dir=Gravity UnifLoad=20  
Area=1261 LoadPat="ricoprimento magrone" CoordSys=GLOBAL Dir=Gravity UnifLoad=20  
Area=1262 LoadPat="ricoprimento magrone" CoordSys=GLOBAL Dir=Gravity UnifLoad=20  
Area=1263 LoadPat="ricoprimento magrone" CoordSys=GLOBAL Dir=Gravity UnifLoad=20

APPALTATORE: <b>TELESE S.c.a r.l.</b> Consorzio Telese Società Consortile a Responsabilità Limitata	<b>ITINERARIO NAPOLI – BARI</b> <b>RADDOPPIO TRATTA CANCELLO-BENEVENTO</b> <b>II LOTTO FUNZIONALE FRASSO TELESINO – VITULANO</b> <b>2° SUBLOTTO TELESE – SAN LORENZO</b> <b>PROGETTO ESECUTIVO</b>						
PROGETTAZIONE: Mandataria: <b>SYSTRA S.A.</b> Mandante: <b>SWS Engineering S.p.A.</b> <b>SYSTRA-SOTECNI S.p.A.</b>	<table border="1"> <tr> <td data-bbox="766 324 901 376">           COMMESSA  <b>IF2R</b> </td> <td data-bbox="901 324 1013 376">           LOTTO  <b>2.2.E.ZZ</b> </td> <td data-bbox="1013 324 1133 376">           CODIFICA  <b>CL</b> </td> <td data-bbox="1133 324 1284 376">           DOCUMENTO  <b>VI.14.0.0.004</b> </td> <td data-bbox="1284 324 1364 376">           REV.  <b>A</b> </td> <td data-bbox="1364 324 1479 376">           FOGLIO  <b>320 di 597</b> </td> </tr> </table>	COMMESSA <b>IF2R</b>	LOTTO <b>2.2.E.ZZ</b>	CODIFICA <b>CL</b>	DOCUMENTO <b>VI.14.0.0.004</b>	REV. <b>A</b>	FOGLIO <b>320 di 597</b>
COMMESSA <b>IF2R</b>	LOTTO <b>2.2.E.ZZ</b>	CODIFICA <b>CL</b>	DOCUMENTO <b>VI.14.0.0.004</b>	REV. <b>A</b>	FOGLIO <b>320 di 597</b>		
<b>PONTI E VIADOTTI – VI14</b> <b>"Struttura ad archi": Tabulato di calcolo – 2 di 2</b>							

Area=1264 LoadPat="ricoprimento magrone" CoordSys=GLOBAL Dir=Gravity UnifLoad=20  
 Area=1265 LoadPat="ricoprimento magrone" CoordSys=GLOBAL Dir=Gravity UnifLoad=20  
 Area=1266 LoadPat="ricoprimento magrone" CoordSys=GLOBAL Dir=Gravity UnifLoad=20  
 Area=1267 LoadPat="ricoprimento magrone" CoordSys=GLOBAL Dir=Gravity UnifLoad=20  
 Area=1281 LoadPat="ricoprimento magrone" CoordSys=GLOBAL Dir=Gravity UnifLoad=20  
 Area=1282 LoadPat="ricoprimento magrone" CoordSys=GLOBAL Dir=Gravity UnifLoad=20  
 Area=1283 LoadPat="ricoprimento magrone" CoordSys=GLOBAL Dir=Gravity UnifLoad=20  
 Area=1288 LoadPat="ricoprimento magrone" CoordSys=GLOBAL Dir=Gravity UnifLoad=20  
 Area=1289 LoadPat="ricoprimento magrone" CoordSys=GLOBAL Dir=Gravity UnifLoad=20  
 Area=1291 LoadPat="ricoprimento magrone" CoordSys=GLOBAL Dir=Gravity UnifLoad=20  
 Area=1292 LoadPat="ricoprimento magrone" CoordSys=GLOBAL Dir=Gravity UnifLoad=20  
 Area=1296 LoadPat="ricoprimento magrone" CoordSys=GLOBAL Dir=Gravity UnifLoad=20  
 Area=1297 LoadPat="ricoprimento magrone" CoordSys=GLOBAL Dir=Gravity UnifLoad=20  
 Area=1299 LoadPat="ricoprimento magrone" CoordSys=GLOBAL Dir=Gravity UnifLoad=20  
 Area=1300 LoadPat="ricoprimento magrone" CoordSys=GLOBAL Dir=Gravity UnifLoad=20  
 Area=1302 LoadPat="ricoprimento magrone" CoordSys=GLOBAL Dir=Gravity UnifLoad=20  
 Area=1303 LoadPat="ricoprimento magrone" CoordSys=GLOBAL Dir=Gravity UnifLoad=20  
 Area=1304 LoadPat="ricoprimento magrone" CoordSys=GLOBAL Dir=Gravity UnifLoad=20  
 Area=1309 LoadPat="ricoprimento magrone" CoordSys=GLOBAL Dir=Gravity UnifLoad=20  
 Area=1310 LoadPat="ricoprimento magrone" CoordSys=GLOBAL Dir=Gravity UnifLoad=20  
 Area=1311 LoadPat="ricoprimento magrone" CoordSys=GLOBAL Dir=Gravity UnifLoad=20  
 Area=1312 LoadPat="ricoprimento magrone" CoordSys=GLOBAL Dir=Gravity UnifLoad=20  
 Area=1313 LoadPat="ricoprimento magrone" CoordSys=GLOBAL Dir=Gravity UnifLoad=20  
 Area=1315 LoadPat="ricoprimento magrone" CoordSys=GLOBAL Dir=Gravity UnifLoad=20  
 Area=1320 LoadPat="ricoprimento magrone" CoordSys=GLOBAL Dir=Gravity UnifLoad=20  
 Area=1321 LoadPat="ricoprimento magrone" CoordSys=GLOBAL Dir=Gravity UnifLoad=20  
 Area=1322 LoadPat="ricoprimento magrone" CoordSys=GLOBAL Dir=Gravity UnifLoad=20  
 Area=1323 LoadPat="ricoprimento magrone" CoordSys=GLOBAL Dir=Gravity UnifLoad=20  
 Area=1324 LoadPat="ricoprimento magrone" CoordSys=GLOBAL Dir=Gravity UnifLoad=20  
 Area=1325 LoadPat="ricoprimento magrone" CoordSys=GLOBAL Dir=Gravity UnifLoad=20  
 Area=1326 LoadPat="ricoprimento magrone" CoordSys=GLOBAL Dir=Gravity UnifLoad=20  
 Area=1332 LoadPat="ricoprimento magrone" CoordSys=GLOBAL Dir=Gravity UnifLoad=20  
 Area=1333 LoadPat="ricoprimento magrone" CoordSys=GLOBAL Dir=Gravity UnifLoad=20  
 Area=1334 LoadPat="ricoprimento magrone" CoordSys=GLOBAL Dir=Gravity UnifLoad=20  
 Area=1336 LoadPat="ricoprimento magrone" CoordSys=GLOBAL Dir=Gravity UnifLoad=20  
 Area=1337 LoadPat="ricoprimento magrone" CoordSys=GLOBAL Dir=Gravity UnifLoad=20  
 Area=1338 LoadPat="ricoprimento magrone" CoordSys=GLOBAL Dir=Gravity UnifLoad=20  
 Area=1339 LoadPat="ricoprimento magrone" CoordSys=GLOBAL Dir=Gravity UnifLoad=20  
 Area=1340 LoadPat="ricoprimento magrone" CoordSys=GLOBAL Dir=Gravity UnifLoad=20  
 Area=1343 LoadPat="ricoprimento magrone" CoordSys=GLOBAL Dir=Gravity UnifLoad=20  
 Area=1344 LoadPat="ricoprimento magrone" CoordSys=GLOBAL Dir=Gravity UnifLoad=20  
 Area=1349 LoadPat="ricoprimento magrone" CoordSys=GLOBAL Dir=Gravity UnifLoad=20  
 Area=1350 LoadPat="ricoprimento magrone" CoordSys=GLOBAL Dir=Gravity UnifLoad=20  
 Area=1352 LoadPat="ricoprimento magrone" CoordSys=GLOBAL Dir=Gravity UnifLoad=20  
 Area=1353 LoadPat="ricoprimento magrone" CoordSys=GLOBAL Dir=Gravity UnifLoad=20  
 Area=1354 LoadPat="ricoprimento magrone" CoordSys=GLOBAL Dir=Gravity UnifLoad=20  
 Area=1355 LoadPat="ricoprimento magrone" CoordSys=GLOBAL Dir=Gravity UnifLoad=20  
 Area=1356 LoadPat="ricoprimento magrone" CoordSys=GLOBAL Dir=Gravity UnifLoad=20  
 Area=1357 LoadPat="ricoprimento magrone" CoordSys=GLOBAL Dir=Gravity UnifLoad=20  
 Area=1361 LoadPat="ricoprimento magrone" CoordSys=GLOBAL Dir=Gravity UnifLoad=20



APPALDATORE: <b>TELESE S.c.a r.l.</b> Consorzio Telese Società Consortile a Responsabilità Limitata	<b>ITINERARIO NAPOLI – BARI</b> <b>RADDOPPIO TRATTA CANCELLO-BENEVENTO</b> <b>II LOTTO FUNZIONALE FRASSO TELESINO – VITULANO</b> <b>2° SUBLOTTO TELESE – SAN LORENZO</b> <b>PROGETTO ESECUTIVO</b>						
PROGETTAZIONE: Mandataria: <b>SYSTRA S.A.</b> Mandante: <b>SWS Engineering S.p.A.</b> <b>SYSTRA-SOTECNI S.p.A.</b>	<table border="1"> <tr> <td data-bbox="766 331 901 369">COMMESSA IF2R</td> <td data-bbox="901 331 1013 369">LOTTO 2.2.E.ZZ</td> <td data-bbox="1013 331 1133 369">CODIFICA CL</td> <td data-bbox="1133 331 1284 369">DOCUMENTO VI.14.0.0.004</td> <td data-bbox="1284 331 1364 369">REV. A</td> <td data-bbox="1364 331 1479 369">FOGLIO 321 di 597</td> </tr> </table>	COMMESSA IF2R	LOTTO 2.2.E.ZZ	CODIFICA CL	DOCUMENTO VI.14.0.0.004	REV. A	FOGLIO 321 di 597
COMMESSA IF2R	LOTTO 2.2.E.ZZ	CODIFICA CL	DOCUMENTO VI.14.0.0.004	REV. A	FOGLIO 321 di 597		
<b>PONTI E VIADOTTI – VI14</b> <b>"Struttura ad archi": Tabulato di calcolo – 2 di 2</b>							

Area=1362 LoadPat="ricoprimento magrone" CoordSys=GLOBAL Dir=Gravity UnifLoad=20  
Area=1364 LoadPat="ricoprimento magrone" CoordSys=GLOBAL Dir=Gravity UnifLoad=20  
Area=1365 LoadPat="ricoprimento magrone" CoordSys=GLOBAL Dir=Gravity UnifLoad=20  
Area=1366 LoadPat="ricoprimento magrone" CoordSys=GLOBAL Dir=Gravity UnifLoad=20  
Area=1367 LoadPat="ricoprimento magrone" CoordSys=GLOBAL Dir=Gravity UnifLoad=20  
Area=1368 LoadPat="ricoprimento magrone" CoordSys=GLOBAL Dir=Gravity UnifLoad=20  
Area=1369 LoadPat="ricoprimento magrone" CoordSys=GLOBAL Dir=Gravity UnifLoad=20  
Area=1371 LoadPat="ricoprimento magrone" CoordSys=GLOBAL Dir=Gravity UnifLoad=20  
Area=1372 LoadPat="ricoprimento magrone" CoordSys=GLOBAL Dir=Gravity UnifLoad=20  
Area=1373 LoadPat="ricoprimento magrone" CoordSys=GLOBAL Dir=Gravity UnifLoad=20  
Area=1377 LoadPat="ricoprimento magrone" CoordSys=GLOBAL Dir=Gravity UnifLoad=20  
Area=1381 LoadPat="ricoprimento magrone" CoordSys=GLOBAL Dir=Gravity UnifLoad=20  
Area=1382 LoadPat="ricoprimento magrone" CoordSys=GLOBAL Dir=Gravity UnifLoad=20  
Area=1384 LoadPat="ricoprimento magrone" CoordSys=GLOBAL Dir=Gravity UnifLoad=20  
Area=1385 LoadPat="ricoprimento magrone" CoordSys=GLOBAL Dir=Gravity UnifLoad=20  
Area=1386 LoadPat="ricoprimento magrone" CoordSys=GLOBAL Dir=Gravity UnifLoad=20  
Area=1387 LoadPat="ricoprimento magrone" CoordSys=GLOBAL Dir=Gravity UnifLoad=20  
Area=1388 LoadPat="ricoprimento magrone" CoordSys=GLOBAL Dir=Gravity UnifLoad=20  
Area=1389 LoadPat="ricoprimento magrone" CoordSys=GLOBAL Dir=Gravity UnifLoad=20  
Area=1390 LoadPat="ricoprimento magrone" CoordSys=GLOBAL Dir=Gravity UnifLoad=20  
Area=1395 LoadPat="ricoprimento magrone" CoordSys=GLOBAL Dir=Gravity UnifLoad=20  
Area=1396 LoadPat="ricoprimento magrone" CoordSys=GLOBAL Dir=Gravity UnifLoad=20  
Area=1397 LoadPat="ricoprimento magrone" CoordSys=GLOBAL Dir=Gravity UnifLoad=20  
Area=1398 LoadPat="ricoprimento magrone" CoordSys=GLOBAL Dir=Gravity UnifLoad=20  
Area=1399 LoadPat="ricoprimento magrone" CoordSys=GLOBAL Dir=Gravity UnifLoad=20  
Area=1400 LoadPat="ricoprimento magrone" CoordSys=GLOBAL Dir=Gravity UnifLoad=20  
Area=1401 LoadPat="ricoprimento magrone" CoordSys=GLOBAL Dir=Gravity UnifLoad=20  
Area=1402 LoadPat="ricoprimento magrone" CoordSys=GLOBAL Dir=Gravity UnifLoad=20  
Area=1403 LoadPat="ricoprimento magrone" CoordSys=GLOBAL Dir=Gravity UnifLoad=20  
Area=1404 LoadPat="ricoprimento magrone" CoordSys=GLOBAL Dir=Gravity UnifLoad=20  
Area=1405 LoadPat="ricoprimento magrone" CoordSys=GLOBAL Dir=Gravity UnifLoad=20  
Area=1406 LoadPat="ricoprimento magrone" CoordSys=GLOBAL Dir=Gravity UnifLoad=20  
Area=1408 LoadPat="ricoprimento magrone" CoordSys=GLOBAL Dir=Gravity UnifLoad=20  
Area=1409 LoadPat="ricoprimento magrone" CoordSys=GLOBAL Dir=Gravity UnifLoad=20  
Area=1410 LoadPat="ricoprimento magrone" CoordSys=GLOBAL Dir=Gravity UnifLoad=20  
Area=1412 LoadPat="ricoprimento magrone" CoordSys=GLOBAL Dir=Gravity UnifLoad=20  
Area=1413 LoadPat="ricoprimento magrone" CoordSys=GLOBAL Dir=Gravity UnifLoad=20  
Area=1415 LoadPat="ricoprimento magrone" CoordSys=GLOBAL Dir=Gravity UnifLoad=20  
Area=1416 LoadPat="ricoprimento magrone" CoordSys=GLOBAL Dir=Gravity UnifLoad=20  
Area=1417 LoadPat="ricoprimento magrone" CoordSys=GLOBAL Dir=Gravity UnifLoad=20  
Area=1418 LoadPat="ricoprimento magrone" CoordSys=GLOBAL Dir=Gravity UnifLoad=20  
Area=1419 LoadPat="ricoprimento magrone" CoordSys=GLOBAL Dir=Gravity UnifLoad=20  
Area=1420 LoadPat="ricoprimento magrone" CoordSys=GLOBAL Dir=Gravity UnifLoad=20  
Area=1421 LoadPat="ricoprimento magrone" CoordSys=GLOBAL Dir=Gravity UnifLoad=20  
Area=1422 LoadPat="ricoprimento magrone" CoordSys=GLOBAL Dir=Gravity UnifLoad=20  
Area=1423 LoadPat="ricoprimento magrone" CoordSys=GLOBAL Dir=Gravity UnifLoad=20  
Area=1424 LoadPat="ricoprimento magrone" CoordSys=GLOBAL Dir=Gravity UnifLoad=20  
Area=1425 LoadPat="ricoprimento magrone" CoordSys=GLOBAL Dir=Gravity UnifLoad=20  
Area=1426 LoadPat="ricoprimento magrone" CoordSys=GLOBAL Dir=Gravity UnifLoad=20  
Area=1432 LoadPat="ricoprimento magrone" CoordSys=GLOBAL Dir=Gravity UnifLoad=20

APPALTATORE: <b>TELESE S.c.a r.l.</b> Consorzio Telese Società Consortile a Responsabilità Limitata	<b>ITINERARIO NAPOLI – BARI</b> <b>RADDOPPIO TRATTA CANCELLO-BENEVENTO</b> <b>II LOTTO FUNZIONALE FRASSO TELESINO – VITULANO</b> <b>2° SUBLOTTO TELESE – SAN LORENZO</b> <b>PROGETTO ESECUTIVO</b>						
PROGETTAZIONE: Mandataria: <b>SYSTRA S.A.</b> Mandante: <b>SWS Engineering S.p.A.</b> <b>SYSTRA-SOTECNI S.p.A.</b>	<table border="1"> <tr> <td data-bbox="766 331 901 369">           COMMESSA  <b>IF2R</b> </td> <td data-bbox="901 331 1013 369">           LOTTO  <b>2.2.E.ZZ</b> </td> <td data-bbox="1013 331 1125 369">           CODIFICA  <b>CL</b> </td> <td data-bbox="1125 331 1284 369">           DOCUMENTO  <b>VI.14.0.0.004</b> </td> <td data-bbox="1284 331 1364 369">           REV.  <b>A</b> </td> <td data-bbox="1364 331 1476 369">           FOGLIO  <b>322 di 597</b> </td> </tr> </table>	COMMESSA <b>IF2R</b>	LOTTO <b>2.2.E.ZZ</b>	CODIFICA <b>CL</b>	DOCUMENTO <b>VI.14.0.0.004</b>	REV. <b>A</b>	FOGLIO <b>322 di 597</b>
COMMESSA <b>IF2R</b>	LOTTO <b>2.2.E.ZZ</b>	CODIFICA <b>CL</b>	DOCUMENTO <b>VI.14.0.0.004</b>	REV. <b>A</b>	FOGLIO <b>322 di 597</b>		
<b>PONTI E VIADOTTI – VI14</b> <b>"Struttura ad archi": Tabulato di calcolo – 2 di 2</b>							

Area=1433 LoadPat="ricoprimento magrone" CoordSys=GLOBAL Dir=Gravity UnifLoad=20  
 Area=1434 LoadPat="ricoprimento magrone" CoordSys=GLOBAL Dir=Gravity UnifLoad=20  
 Area=1435 LoadPat="ricoprimento magrone" CoordSys=GLOBAL Dir=Gravity UnifLoad=20  
 Area=1436 LoadPat="ricoprimento magrone" CoordSys=GLOBAL Dir=Gravity UnifLoad=20  
 Area=1437 LoadPat="ricoprimento magrone" CoordSys=GLOBAL Dir=Gravity UnifLoad=20  
 Area=1438 LoadPat="ricoprimento magrone" CoordSys=GLOBAL Dir=Gravity UnifLoad=20  
 Area=1439 LoadPat="ricoprimento magrone" CoordSys=GLOBAL Dir=Gravity UnifLoad=20  
 Area=1440 LoadPat="ricoprimento magrone" CoordSys=GLOBAL Dir=Gravity UnifLoad=20  
 Area=1441 LoadPat="ricoprimento magrone" CoordSys=GLOBAL Dir=Gravity UnifLoad=20  
 Area=1442 LoadPat="ricoprimento magrone" CoordSys=GLOBAL Dir=Gravity UnifLoad=20  
 Area=1443 LoadPat="ricoprimento magrone" CoordSys=GLOBAL Dir=Gravity UnifLoad=20  
 Area=1444 LoadPat="ricoprimento magrone" CoordSys=GLOBAL Dir=Gravity UnifLoad=20  
 Area=1450 LoadPat="ricoprimento magrone" CoordSys=GLOBAL Dir=Gravity UnifLoad=20  
 Area=1451 LoadPat="ricoprimento magrone" CoordSys=GLOBAL Dir=Gravity UnifLoad=20  
 Area=1452 LoadPat="ricoprimento magrone" CoordSys=GLOBAL Dir=Gravity UnifLoad=20  
 Area=1453 LoadPat="ricoprimento magrone" CoordSys=GLOBAL Dir=Gravity UnifLoad=20  
 Area=1454 LoadPat="ricoprimento magrone" CoordSys=GLOBAL Dir=Gravity UnifLoad=20  
 Area=1455 LoadPat="ricoprimento magrone" CoordSys=GLOBAL Dir=Gravity UnifLoad=20  
 Area=1456 LoadPat="ricoprimento magrone" CoordSys=GLOBAL Dir=Gravity UnifLoad=20  
 Area=1457 LoadPat="ricoprimento magrone" CoordSys=GLOBAL Dir=Gravity UnifLoad=20  
 Area=1458 LoadPat="ricoprimento magrone" CoordSys=GLOBAL Dir=Gravity UnifLoad=20  
 Area=1459 LoadPat="ricoprimento magrone" CoordSys=GLOBAL Dir=Gravity UnifLoad=20  
 Area=1460 LoadPat="ricoprimento magrone" CoordSys=GLOBAL Dir=Gravity UnifLoad=20  
 Area=1461 LoadPat="ricoprimento magrone" CoordSys=GLOBAL Dir=Gravity UnifLoad=20  
 Area=1462 LoadPat="ricoprimento magrone" CoordSys=GLOBAL Dir=Gravity UnifLoad=20  
 Area=1463 LoadPat="ricoprimento magrone" CoordSys=GLOBAL Dir=Gravity UnifLoad=20  
 Area=1467 LoadPat="ricoprimento magrone" CoordSys=GLOBAL Dir=Gravity UnifLoad=20  
 Area=1468 LoadPat="ricoprimento magrone" CoordSys=GLOBAL Dir=Gravity UnifLoad=20  
 Area=1469 LoadPat="ricoprimento magrone" CoordSys=GLOBAL Dir=Gravity UnifLoad=20  
 Area=1472 LoadPat="ricoprimento magrone" CoordSys=GLOBAL Dir=Gravity UnifLoad=20  
 Area=1473 LoadPat="ricoprimento magrone" CoordSys=GLOBAL Dir=Gravity UnifLoad=20  
 Area=1474 LoadPat="ricoprimento magrone" CoordSys=GLOBAL Dir=Gravity UnifLoad=20  
 Area=1475 LoadPat="ricoprimento magrone" CoordSys=GLOBAL Dir=Gravity UnifLoad=20  
 Area=1476 LoadPat="ricoprimento magrone" CoordSys=GLOBAL Dir=Gravity UnifLoad=20  
 Area=1477 LoadPat="ricoprimento magrone" CoordSys=GLOBAL Dir=Gravity UnifLoad=20  
 Area=1478 LoadPat="ricoprimento magrone" CoordSys=GLOBAL Dir=Gravity UnifLoad=20  
 Area=1479 LoadPat="ricoprimento magrone" CoordSys=GLOBAL Dir=Gravity UnifLoad=20  
 Area=1480 LoadPat="ricoprimento magrone" CoordSys=GLOBAL Dir=Gravity UnifLoad=20  
 Area=1481 LoadPat="ricoprimento magrone" CoordSys=GLOBAL Dir=Gravity UnifLoad=20  
 Area=1482 LoadPat="ricoprimento magrone" CoordSys=GLOBAL Dir=Gravity UnifLoad=20  
 Area=1483 LoadPat="ricoprimento magrone" CoordSys=GLOBAL Dir=Gravity UnifLoad=20  
 Area=1484 LoadPat="ricoprimento magrone" CoordSys=GLOBAL Dir=Gravity UnifLoad=20  
 Area=1485 LoadPat="ricoprimento magrone" CoordSys=GLOBAL Dir=Gravity UnifLoad=20  
 Area=1486 LoadPat="ricoprimento magrone" CoordSys=GLOBAL Dir=Gravity UnifLoad=20  
 Area=1490 LoadPat="ricoprimento magrone" CoordSys=GLOBAL Dir=Gravity UnifLoad=20  
 Area=1492 LoadPat="ricoprimento magrone" CoordSys=GLOBAL Dir=Gravity UnifLoad=20  
 Area=1493 LoadPat="ricoprimento magrone" CoordSys=GLOBAL Dir=Gravity UnifLoad=20  
 Area=1494 LoadPat="ricoprimento magrone" CoordSys=GLOBAL Dir=Gravity UnifLoad=20  
 Area=1495 LoadPat="ricoprimento magrone" CoordSys=GLOBAL Dir=Gravity UnifLoad=20  
 Area=1496 LoadPat="ricoprimento magrone" CoordSys=GLOBAL Dir=Gravity UnifLoad=20

APPALTATORE: <b>TELESE S.c.a r.l.</b> Consorzio Telese Società Consortile a Responsabilità Limitata	<b>ITINERARIO NAPOLI – BARI</b> <b>RADDOPPIO TRATTA CANCELLO-BENEVENTO</b> <b>II LOTTO FUNZIONALE FRASSO TELESINO – VITULANO</b> <b>2° SUBLOTTO TELESE – SAN LORENZO</b> <b>PROGETTO ESECUTIVO</b>						
PROGETTAZIONE: Mandataria: <b>SYSTRA S.A.</b> Mandante: <b>SWS Engineering S.p.A.</b> <b>SYSTRA-SOTECNI S.p.A.</b>	<table border="1"> <tr> <td data-bbox="766 324 901 376">           COMMESSA  <b>IF2R</b> </td> <td data-bbox="901 324 1013 376">           LOTTO  <b>2.2.E.ZZ</b> </td> <td data-bbox="1013 324 1125 376">           CODIFICA  <b>CL</b> </td> <td data-bbox="1125 324 1268 376">           DOCUMENTO  <b>VI.14.0.0.004</b> </td> <td data-bbox="1268 324 1364 376">           REV.  <b>A</b> </td> <td data-bbox="1364 324 1479 376">           FOGLIO  <b>323 di 597</b> </td> </tr> </table>	COMMESSA <b>IF2R</b>	LOTTO <b>2.2.E.ZZ</b>	CODIFICA <b>CL</b>	DOCUMENTO <b>VI.14.0.0.004</b>	REV. <b>A</b>	FOGLIO <b>323 di 597</b>
COMMESSA <b>IF2R</b>	LOTTO <b>2.2.E.ZZ</b>	CODIFICA <b>CL</b>	DOCUMENTO <b>VI.14.0.0.004</b>	REV. <b>A</b>	FOGLIO <b>323 di 597</b>		
<b>PONTI E VIADOTTI – VI14</b> <b>"Struttura ad archi": Tabulato di calcolo – 2 di 2</b>							

Area=1497 LoadPat="ricoprimento magrone" CoordSys=GLOBAL Dir=Gravity UnifLoad=20  
 Area=1498 LoadPat="ricoprimento magrone" CoordSys=GLOBAL Dir=Gravity UnifLoad=20  
 Area=1499 LoadPat="ricoprimento magrone" CoordSys=GLOBAL Dir=Gravity UnifLoad=20  
 Area=1500 LoadPat="ricoprimento magrone" CoordSys=GLOBAL Dir=Gravity UnifLoad=20  
 Area=1501 LoadPat="ricoprimento magrone" CoordSys=GLOBAL Dir=Gravity UnifLoad=20  
 Area=1502 LoadPat="ricoprimento magrone" CoordSys=GLOBAL Dir=Gravity UnifLoad=20  
 Area=1503 LoadPat="ricoprimento magrone" CoordSys=GLOBAL Dir=Gravity UnifLoad=20  
 Area=1505 LoadPat="ricoprimento magrone" CoordSys=GLOBAL Dir=Gravity UnifLoad=20  
 Area=1506 LoadPat="ricoprimento magrone" CoordSys=GLOBAL Dir=Gravity UnifLoad=20  
 Area=1508 LoadPat="ricoprimento magrone" CoordSys=GLOBAL Dir=Gravity UnifLoad=20  
 Area=1510 LoadPat="ricoprimento magrone" CoordSys=GLOBAL Dir=Gravity UnifLoad=20  
 Area=1517 LoadPat="vento sud-nord" CoordSys=Local Dir=3 UnifLoad=2.5  
 Area=1519 LoadPat="vento sud-nord" CoordSys=Local Dir=3 UnifLoad=2.5  
 Area=1522 LoadPat="vento sud-nord" CoordSys=Local Dir=3 UnifLoad=2.5  
 Area=1523 LoadPat="vento sud-nord" CoordSys=Local Dir=3 UnifLoad=2.5  
 Area=1529 LoadPat="vento sud-nord" CoordSys=Local Dir=3 UnifLoad=2.5  
 Area=1530 LoadPat="vento sud-nord" CoordSys=Local Dir=3 UnifLoad=2.5  
 Area=1531 LoadPat="vento sud-nord" CoordSys=Local Dir=3 UnifLoad=2.5  
 Area=1532 LoadPat="vento sud-nord" CoordSys=Local Dir=3 UnifLoad=2.5  
 Area=1533 LoadPat="vento sud-nord" CoordSys=Local Dir=3 UnifLoad=2.5  
 Area=1534 LoadPat="vento sud-nord" CoordSys=Local Dir=3 UnifLoad=2.5  
 Area=1535 LoadPat="vento sud-nord" CoordSys=Local Dir=3 UnifLoad=2.5  
 Area=1536 LoadPat="vento sud-nord" CoordSys=Local Dir=3 UnifLoad=2.5  
 Area=1537 LoadPat="vento sud-nord" CoordSys=Local Dir=3 UnifLoad=2.5  
 Area=1538 LoadPat="vento sud-nord" CoordSys=Local Dir=3 UnifLoad=2.5  
 Area=1540 LoadPat="vento sud-nord" CoordSys=Local Dir=3 UnifLoad=2.5  
 Area=1541 LoadPat="vento sud-nord" CoordSys=Local Dir=3 UnifLoad=2.5  
 Area=1542 LoadPat="vento sud-nord" CoordSys=Local Dir=3 UnifLoad=2.5  
 Area=1543 LoadPat="vento sud-nord" CoordSys=Local Dir=3 UnifLoad=2.5  
 Area=1544 LoadPat="vento sud-nord" CoordSys=Local Dir=3 UnifLoad=2.5  
 Area=1545 LoadPat="vento sud-nord" CoordSys=Local Dir=3 UnifLoad=2.5  
 Area=1546 LoadPat="vento sud-nord" CoordSys=Local Dir=3 UnifLoad=2.5  
 Area=1547 LoadPat="vento sud-nord" CoordSys=Local Dir=3 UnifLoad=2.5  
 Area=1548 LoadPat="vento sud-nord" CoordSys=Local Dir=3 UnifLoad=2.5  
 Area=1549 LoadPat="vento sud-nord" CoordSys=Local Dir=3 UnifLoad=2.5  
 Area=1550 LoadPat="vento sud-nord" CoordSys=Local Dir=3 UnifLoad=2.5  
 Area=1551 LoadPat="vento sud-nord" CoordSys=Local Dir=3 UnifLoad=2.5  
 Area=1552 LoadPat="vento sud-nord" CoordSys=Local Dir=3 UnifLoad=2.5  
 Area=1553 LoadPat="vento sud-nord" CoordSys=Local Dir=3 UnifLoad=2.5  
 Area=1554 LoadPat="vento sud-nord" CoordSys=Local Dir=3 UnifLoad=2.5  
 Area=1555 LoadPat="vento sud-nord" CoordSys=Local Dir=3 UnifLoad=2.5  
 Area=1556 LoadPat="vento sud-nord" CoordSys=Local Dir=3 UnifLoad=2.5  
 Area=1558 LoadPat="vento sud-nord" CoordSys=Local Dir=3 UnifLoad=2.5  
 Area=1561 LoadPat="vento sud-nord" CoordSys=Local Dir=3 UnifLoad=2.5  
 Area=1562 LoadPat="vento sud-nord" CoordSys=Local Dir=3 UnifLoad=2.5  
 Area=1563 LoadPat="vento sud-nord" CoordSys=Local Dir=3 UnifLoad=2.5  
 Area=1564 LoadPat="vento sud-nord" CoordSys=Local Dir=3 UnifLoad=2.5  
 Area=1565 LoadPat="vento sud-nord" CoordSys=Local Dir=3 UnifLoad=2.5  
 Area=1566 LoadPat="vento sud-nord" CoordSys=Local Dir=3 UnifLoad=2.5  
 Area=1567 LoadPat="vento sud-nord" CoordSys=Local Dir=3 UnifLoad=2.5

APPALTATORE: <b>TELESE</b> S.c.a.r.l. Consorzio Telese Società Consortile a Responsabilità Limitata	<b>ITINERARIO NAPOLI – BARI</b> <b>RADDOPPIO TRATTA CANCELLO-BENEVENTO</b> <b>II LOTTO FUNZIONALE FRASSO TELESINO – VITULANO</b> <b>2° SUBLOTTO TELESE – SAN LORENZO</b>  <b>PROGETTO ESECUTIVO</b>						
PROGETTAZIONE: Mandatario: SYSTRA S.A.      Mandante: SWS Engineering S.p.A.      SYSTRA-SOTECNI S.p.A.	<table border="1"> <tr> <td data-bbox="766 331 901 369">COMMESSA IF2R</td> <td data-bbox="901 331 1013 369">LOTTO 2.2.E.ZZ</td> <td data-bbox="1013 331 1133 369">CODIFICA CL</td> <td data-bbox="1133 331 1284 369">DOCUMENTO VI.14.0.0.004</td> <td data-bbox="1284 331 1364 369">REV. A</td> <td data-bbox="1364 331 1479 369">FOGLIO 324 di 597</td> </tr> </table>	COMMESSA IF2R	LOTTO 2.2.E.ZZ	CODIFICA CL	DOCUMENTO VI.14.0.0.004	REV. A	FOGLIO 324 di 597
COMMESSA IF2R	LOTTO 2.2.E.ZZ	CODIFICA CL	DOCUMENTO VI.14.0.0.004	REV. A	FOGLIO 324 di 597		
<b>PONTI E VIADOTTI – VI14</b> <b>"Struttura ad archi": Tabulato di calcolo – 2 di 2</b>							

Area=1568 LoadPat="vento sud-nord" CoordSys=Local Dir=3 UnifLoad=2.5  
Area=1569 LoadPat="vento sud-nord" CoordSys=Local Dir=3 UnifLoad=2.5  
Area=1570 LoadPat="vento sud-nord" CoordSys=Local Dir=3 UnifLoad=2.5  
Area=1571 LoadPat="vento sud-nord" CoordSys=Local Dir=3 UnifLoad=2.5  
Area=1572 LoadPat="vento sud-nord" CoordSys=Local Dir=3 UnifLoad=2.5  
Area=1573 LoadPat="vento sud-nord" CoordSys=Local Dir=3 UnifLoad=2.5  
Area=1574 LoadPat="vento sud-nord" CoordSys=Local Dir=3 UnifLoad=2.5  
Area=1575 LoadPat="vento sud-nord" CoordSys=Local Dir=3 UnifLoad=2.5  
Area=1576 LoadPat="vento sud-nord" CoordSys=Local Dir=3 UnifLoad=2.5  
Area=1577 LoadPat="vento sud-nord" CoordSys=Local Dir=3 UnifLoad=2.5  
Area=1578 LoadPat="vento sud-nord" CoordSys=Local Dir=3 UnifLoad=2.5  
Area=1579 LoadPat="vento sud-nord" CoordSys=Local Dir=3 UnifLoad=2.5  
Area=1580 LoadPat="vento sud-nord" CoordSys=Local Dir=3 UnifLoad=2.5  
Area=1581 LoadPat="vento sud-nord" CoordSys=Local Dir=3 UnifLoad=2.5  
Area=1582 LoadPat="vento sud-nord" CoordSys=Local Dir=3 UnifLoad=2.5  
Area=1583 LoadPat="vento sud-nord" CoordSys=Local Dir=3 UnifLoad=2.5  
Area=1584 LoadPat="vento sud-nord" CoordSys=Local Dir=3 UnifLoad=2.5  
Area=1589 LoadPat="vento sud-nord" CoordSys=Local Dir=3 UnifLoad=2.5  
Area=1590 LoadPat="vento sud-nord" CoordSys=Local Dir=3 UnifLoad=2.5  
Area=1591 LoadPat="vento sud-nord" CoordSys=Local Dir=3 UnifLoad=2.5  
Area=1592 LoadPat="vento sud-nord" CoordSys=Local Dir=3 UnifLoad=2.5  
Area=1593 LoadPat="vento sud-nord" CoordSys=Local Dir=3 UnifLoad=2.5  
Area=1594 LoadPat="vento sud-nord" CoordSys=Local Dir=3 UnifLoad=2.5  
Area=1599 LoadPat="vento sud-nord" CoordSys=Local Dir=3 UnifLoad=2.5  
Area=1600 LoadPat="vento sud-nord" CoordSys=Local Dir=3 UnifLoad=2.5  
Area=1601 LoadPat="vento sud-nord" CoordSys=Local Dir=3 UnifLoad=2.5  
Area=1602 LoadPat="vento sud-nord" CoordSys=Local Dir=3 UnifLoad=2.5  
Area=1603 LoadPat="vento sud-nord" CoordSys=Local Dir=3 UnifLoad=2.5  
Area=1604 LoadPat="vento sud-nord" CoordSys=Local Dir=3 UnifLoad=2.5  
Area=1605 LoadPat="vento sud-nord" CoordSys=Local Dir=3 UnifLoad=2.5  
Area=1606 LoadPat="vento sud-nord" CoordSys=Local Dir=3 UnifLoad=2.5  
Area=1607 LoadPat="vento sud-nord" CoordSys=Local Dir=3 UnifLoad=2.5  
Area=1608 LoadPat="vento sud-nord" CoordSys=Local Dir=3 UnifLoad=2.5  
Area=1609 LoadPat="vento sud-nord" CoordSys=Local Dir=3 UnifLoad=2.5  
Area=1610 LoadPat="vento sud-nord" CoordSys=Local Dir=3 UnifLoad=2.5  
Area=1611 LoadPat="vento sud-nord" CoordSys=Local Dir=3 UnifLoad=2.5  
Area=1612 LoadPat="vento sud-nord" CoordSys=Local Dir=3 UnifLoad=2.5  
Area=1613 LoadPat="vento sud-nord" CoordSys=Local Dir=3 UnifLoad=2.5  
Area=1614 LoadPat="vento sud-nord" CoordSys=Local Dir=3 UnifLoad=2.5  
Area=1615 LoadPat="vento sud-nord" CoordSys=Local Dir=3 UnifLoad=2.5  
Area=1616 LoadPat="vento sud-nord" CoordSys=Local Dir=3 UnifLoad=2.5  
Area=1630 LoadPat="vento nord-sud" CoordSys=Local Dir=3 UnifLoad=2.5  
Area=1631 LoadPat="vento nord-sud" CoordSys=Local Dir=3 UnifLoad=2.5  
Area=1634 LoadPat="vento nord-sud" CoordSys=Local Dir=3 UnifLoad=2.5  
Area=1635 LoadPat="vento nord-sud" CoordSys=Local Dir=3 UnifLoad=2.5  
Area=1636 LoadPat="vento nord-sud" CoordSys=Local Dir=3 UnifLoad=2.5  
Area=1637 LoadPat="vento nord-sud" CoordSys=Local Dir=3 UnifLoad=2.5  
Area=1638 LoadPat="vento nord-sud" CoordSys=Local Dir=3 UnifLoad=2.5  
Area=1640 LoadPat="vento nord-sud" CoordSys=Local Dir=3 UnifLoad=2.5  
Area=1642 LoadPat="vento nord-sud" CoordSys=Local Dir=3 UnifLoad=2.5

APPALTATORE: <b>TELESE S.c.a r.l.</b> Consorzio Telese Società Consortile a Responsabilità Limitata	<b>ITINERARIO NAPOLI – BARI</b> <b>RADDOPPIO TRATTA CANCELLO-BENEVENTO</b> <b>II LOTTO FUNZIONALE FRASSO TELESINO – VITULANO</b> <b>2° SUBLOTTO TELESE – SAN LORENZO</b>  <b>PROGETTO ESECUTIVO</b>						
PROGETTAZIONE: Mandataria: <b>SYSTRA S.A.</b> Mandante: <b>SWS Engineering S.p.A.</b> <b>SYSTRA-SOTECNI S.p.A.</b>	<table border="1"> <tr> <td data-bbox="766 331 901 369">COMMESSA IF2R</td> <td data-bbox="901 331 1013 369">LOTTO 2.2.E.ZZ</td> <td data-bbox="1013 331 1133 369">CODIFICA CL</td> <td data-bbox="1133 331 1284 369">DOCUMENTO VI.14.0.0.004</td> <td data-bbox="1284 331 1364 369">REV. A</td> <td data-bbox="1364 331 1479 369">FOGLIO 325 di 597</td> </tr> </table>	COMMESSA IF2R	LOTTO 2.2.E.ZZ	CODIFICA CL	DOCUMENTO VI.14.0.0.004	REV. A	FOGLIO 325 di 597
COMMESSA IF2R	LOTTO 2.2.E.ZZ	CODIFICA CL	DOCUMENTO VI.14.0.0.004	REV. A	FOGLIO 325 di 597		
<b>PONTI E VIADOTTI – VI14</b> <b>"Struttura ad archi": Tabulato di calcolo – 2 di 2</b>							

Area=1644 LoadPat="vento nord-sud" CoordSys=Local Dir=3 UnifLoad=2.5  
Area=1645 LoadPat="vento nord-sud" CoordSys=Local Dir=3 UnifLoad=2.5  
Area=1646 LoadPat="vento nord-sud" CoordSys=Local Dir=3 UnifLoad=2.5  
Area=1647 LoadPat="vento nord-sud" CoordSys=Local Dir=3 UnifLoad=2.5  
Area=1648 LoadPat="vento nord-sud" CoordSys=Local Dir=3 UnifLoad=2.5  
Area=1649 LoadPat="vento nord-sud" CoordSys=Local Dir=3 UnifLoad=2.5  
Area=1650 LoadPat="vento nord-sud" CoordSys=Local Dir=3 UnifLoad=2.5  
Area=1651 LoadPat="vento nord-sud" CoordSys=Local Dir=3 UnifLoad=2.5  
Area=1652 LoadPat="vento nord-sud" CoordSys=Local Dir=3 UnifLoad=2.5  
Area=1653 LoadPat="vento nord-sud" CoordSys=Local Dir=3 UnifLoad=2.5  
Area=1654 LoadPat="vento nord-sud" CoordSys=Local Dir=3 UnifLoad=2.5  
Area=1655 LoadPat="vento nord-sud" CoordSys=Local Dir=3 UnifLoad=2.5  
Area=1656 LoadPat="vento nord-sud" CoordSys=Local Dir=3 UnifLoad=2.5  
Area=1657 LoadPat="vento nord-sud" CoordSys=Local Dir=3 UnifLoad=2.5  
Area=1658 LoadPat="vento nord-sud" CoordSys=Local Dir=3 UnifLoad=2.5  
Area=1673 LoadPat="vento nord-sud" CoordSys=Local Dir=3 UnifLoad=2.5  
Area=1675 LoadPat="vento nord-sud" CoordSys=Local Dir=3 UnifLoad=2.5  
Area=1677 LoadPat="vento nord-sud" CoordSys=Local Dir=3 UnifLoad=2.5  
Area=1678 LoadPat="vento nord-sud" CoordSys=Local Dir=3 UnifLoad=2.5  
Area=1679 LoadPat="vento nord-sud" CoordSys=Local Dir=3 UnifLoad=2.5  
Area=1680 LoadPat="vento nord-sud" CoordSys=Local Dir=3 UnifLoad=2.5  
Area=1681 LoadPat="vento nord-sud" CoordSys=Local Dir=3 UnifLoad=2.5  
Area=1682 LoadPat="vento nord-sud" CoordSys=Local Dir=3 UnifLoad=2.5  
Area=1683 LoadPat="vento nord-sud" CoordSys=Local Dir=3 UnifLoad=2.5  
Area=1684 LoadPat="vento sud-nord" CoordSys=Local Dir=3 UnifLoad=2.5  
Area=1685 LoadPat="vento sud-nord" CoordSys=Local Dir=3 UnifLoad=2.5  
Area=1686 LoadPat="vento sud-nord" CoordSys=Local Dir=3 UnifLoad=2.5  
Area=1687 LoadPat="vento sud-nord" CoordSys=Local Dir=3 UnifLoad=2.5  
Area=1688 LoadPat="vento sud-nord" CoordSys=Local Dir=3 UnifLoad=2.5  
Area=1689 LoadPat="vento sud-nord" CoordSys=Local Dir=3 UnifLoad=2.5  
Area=1690 LoadPat="vento sud-nord" CoordSys=Local Dir=3 UnifLoad=2.5  
Area=1691 LoadPat="vento sud-nord" CoordSys=Local Dir=3 UnifLoad=2.5  
Area=1692 LoadPat="vento sud-nord" CoordSys=Local Dir=3 UnifLoad=2.5  
Area=1693 LoadPat="vento sud-nord" CoordSys=Local Dir=3 UnifLoad=2.5  
Area=1694 LoadPat="vento sud-nord" CoordSys=Local Dir=3 UnifLoad=2.5  
Area=1695 LoadPat="vento sud-nord" CoordSys=Local Dir=3 UnifLoad=2.5  
Area=1696 LoadPat="vento sud-nord" CoordSys=Local Dir=3 UnifLoad=2.5  
Area=1697 LoadPat="vento sud-nord" CoordSys=Local Dir=3 UnifLoad=2.5  
Area=1698 LoadPat="vento sud-nord" CoordSys=Local Dir=3 UnifLoad=2.5  
Area=1699 LoadPat="vento sud-nord" CoordSys=Local Dir=3 UnifLoad=2.5  
Area=1700 LoadPat="vento sud-nord" CoordSys=Local Dir=3 UnifLoad=2.5  
Area=1701 LoadPat="vento sud-nord" CoordSys=Local Dir=3 UnifLoad=2.5  
Area=1702 LoadPat="vento sud-nord" CoordSys=Local Dir=3 UnifLoad=2.5  
Area=1703 LoadPat="vento sud-nord" CoordSys=Local Dir=3 UnifLoad=2.5  
Area=1704 LoadPat="vento sud-nord" CoordSys=Local Dir=3 UnifLoad=2.5  
Area=1705 LoadPat="vento sud-nord" CoordSys=Local Dir=3 UnifLoad=2.5  
Area=1706 LoadPat="vento nord-sud" CoordSys=Local Dir=3 UnifLoad=2.5  
Area=1708 LoadPat="vento nord-sud" CoordSys=Local Dir=3 UnifLoad=2.5  
Area=1709 LoadPat="vento nord-sud" CoordSys=Local Dir=3 UnifLoad=2.5  
Area=1710 LoadPat="vento nord-sud" CoordSys=Local Dir=3 UnifLoad=2.5

APPALTATORE: <b>TELESE S.c.a r.l.</b> Consorzio Telese Società Consortile a Responsabilità Limitata	<b>ITINERARIO NAPOLI – BARI</b> <b>RADDOPPIO TRATTA CANCELLO-BENEVENTO</b> <b>II LOTTO FUNZIONALE FRASSO TELESINO – VITULANO</b> <b>2° SUBLOTTO TELESE – SAN LORENZO</b>  <b>PROGETTO ESECUTIVO</b>						
PROGETTAZIONE: Mandataria: <b>SYSTRA S.A.</b> Mandante: <b>SWS Engineering S.p.A.</b> <b>SYSTRA-SOTECNI S.p.A.</b>	<table border="1"> <tr> <td data-bbox="758 324 901 376">           COMMESSA  <b>IF2R</b> </td> <td data-bbox="901 324 1013 376">           LOTTO  <b>2.2.E.ZZ</b> </td> <td data-bbox="1013 324 1125 376">           CODIFICA  <b>CL</b> </td> <td data-bbox="1125 324 1268 376">           DOCUMENTO  <b>VI.14.0.0.004</b> </td> <td data-bbox="1268 324 1364 376">           REV.  <b>A</b> </td> <td data-bbox="1364 324 1497 376">           FOGLIO  <b>326 di 597</b> </td> </tr> </table>	COMMESSA <b>IF2R</b>	LOTTO <b>2.2.E.ZZ</b>	CODIFICA <b>CL</b>	DOCUMENTO <b>VI.14.0.0.004</b>	REV. <b>A</b>	FOGLIO <b>326 di 597</b>
COMMESSA <b>IF2R</b>	LOTTO <b>2.2.E.ZZ</b>	CODIFICA <b>CL</b>	DOCUMENTO <b>VI.14.0.0.004</b>	REV. <b>A</b>	FOGLIO <b>326 di 597</b>		
<b>PONTI E VIADOTTI – VI14</b> <b>"Struttura ad archi": Tabulato di calcolo – 2 di 2</b>							

Area=1711 LoadPat="vento nord-sud" CoordSys=Local Dir=3 UnifLoad=2.5  
 Area=1712 LoadPat="vento nord-sud" CoordSys=Local Dir=3 UnifLoad=2.5  
 Area=1713 LoadPat="vento nord-sud" CoordSys=Local Dir=3 UnifLoad=2.5  
 Area=1714 LoadPat="vento nord-sud" CoordSys=Local Dir=3 UnifLoad=2.5  
 Area=1715 LoadPat="vento nord-sud" CoordSys=Local Dir=3 UnifLoad=2.5  
 Area=1716 LoadPat="vento nord-sud" CoordSys=Local Dir=3 UnifLoad=2.5  
 Area=1717 LoadPat="vento nord-sud" CoordSys=Local Dir=3 UnifLoad=2.5  
 Area=1718 LoadPat="vento nord-sud" CoordSys=Local Dir=3 UnifLoad=2.5  
 Area=1719 LoadPat="vento nord-sud" CoordSys=Local Dir=3 UnifLoad=2.5  
 Area=1720 LoadPat="vento nord-sud" CoordSys=Local Dir=3 UnifLoad=2.5  
 Area=1721 LoadPat="vento nord-sud" CoordSys=Local Dir=3 UnifLoad=2.5  
 Area=1722 LoadPat="vento nord-sud" CoordSys=Local Dir=3 UnifLoad=2.5  
 Area=1723 LoadPat="vento nord-sud" CoordSys=Local Dir=3 UnifLoad=2.5  
 Area=1724 LoadPat="vento nord-sud" CoordSys=Local Dir=3 UnifLoad=2.5  
 Area=1725 LoadPat="vento nord-sud" CoordSys=Local Dir=3 UnifLoad=2.5  
 Area=1726 LoadPat="vento nord-sud" CoordSys=Local Dir=3 UnifLoad=2.5  
 Area=1727 LoadPat="vento nord-sud" CoordSys=Local Dir=3 UnifLoad=2.5  
 Area=1728 LoadPat="vento nord-sud" CoordSys=Local Dir=3 UnifLoad=2.5  
 Area=1729 LoadPat="vento nord-sud" CoordSys=Local Dir=3 UnifLoad=2.5  
 Area=1730 LoadPat="vento nord-sud" CoordSys=Local Dir=3 UnifLoad=2.5  
 Area=1731 LoadPat="vento nord-sud" CoordSys=Local Dir=3 UnifLoad=2.5  
 Area=1732 LoadPat="vento nord-sud" CoordSys=Local Dir=3 UnifLoad=2.5  
 Area=1733 LoadPat="vento nord-sud" CoordSys=Local Dir=3 UnifLoad=2.5  
 Area=1734 LoadPat="vento nord-sud" CoordSys=Local Dir=3 UnifLoad=2.5  
 Area=1736 LoadPat="vento nord-sud" CoordSys=Local Dir=3 UnifLoad=2.5  
 Area=1737 LoadPat="vento nord-sud" CoordSys=Local Dir=3 UnifLoad=2.5  
 Area=1738 LoadPat="vento nord-sud" CoordSys=Local Dir=3 UnifLoad=2.5  
 Area=1739 LoadPat="vento nord-sud" CoordSys=Local Dir=3 UnifLoad=2.5  
 Area=1740 LoadPat="vento nord-sud" CoordSys=Local Dir=3 UnifLoad=2.5  
 Area=1741 LoadPat="vento nord-sud" CoordSys=Local Dir=3 UnifLoad=2.5  
 Area=1742 LoadPat="vento nord-sud" CoordSys=Local Dir=3 UnifLoad=2.5  
 Area=1743 LoadPat="vento nord-sud" CoordSys=Local Dir=3 UnifLoad=2.5  
 Area=1744 LoadPat="vento nord-sud" CoordSys=Local Dir=3 UnifLoad=2.5  
 Area=1745 LoadPat="vento nord-sud" CoordSys=Local Dir=3 UnifLoad=2.5  
 Area=1746 LoadPat="vento nord-sud" CoordSys=Local Dir=3 UnifLoad=2.5  
 Area=1747 LoadPat="vento nord-sud" CoordSys=Local Dir=3 UnifLoad=2.5  
 Area=1748 LoadPat="vento nord-sud" CoordSys=Local Dir=3 UnifLoad=2.5  
 Area=1749 LoadPat="vento nord-sud" CoordSys=Local Dir=3 UnifLoad=2.5  
 Area=1750 LoadPat="vento nord-sud" CoordSys=Local Dir=3 UnifLoad=2.5  
 Area=1751 LoadPat="vento nord-sud" CoordSys=Local Dir=3 UnifLoad=2.5  
 Area=1752 LoadPat="vento nord-sud" CoordSys=Local Dir=3 UnifLoad=2.5  
 Area=1753 LoadPat="vento nord-sud" CoordSys=Local Dir=3 UnifLoad=2.5  
 Area=1754 LoadPat="vento nord-sud" CoordSys=Local Dir=3 UnifLoad=2.5  
 Area=1755 LoadPat="vento nord-sud" CoordSys=Local Dir=3 UnifLoad=2.5  
 Area=1756 LoadPat="vento nord-sud" CoordSys=Local Dir=3 UnifLoad=2.5  
 Area=1757 LoadPat="vento nord-sud" CoordSys=Local Dir=3 UnifLoad=2.5  
 Area=1758 LoadPat="vento nord-sud" CoordSys=Local Dir=3 UnifLoad=2.5  
 Area=2314 LoadPat="vento nord-sud" CoordSys=Local Dir=3 UnifLoad=2.5  
 Area=2315 LoadPat="vento nord-sud" CoordSys=Local Dir=3 UnifLoad=2.5  
 Area=2316 LoadPat="vento nord-sud" CoordSys=Local Dir=3 UnifLoad=2.5

APPALTATORE: <b>TELESE S.c.a r.l.</b> Consorzio Telese Società Consortile a Responsabilità Limitata	<b>ITINERARIO NAPOLI – BARI</b> <b>RADDOPPIO TRATTA CANCELLO-BENEVENTO</b> <b>II LOTTO FUNZIONALE FRASSO TELESINO – VITULANO</b> <b>2° SUBLOTTO TELESE – SAN LORENZO</b>  <b>PROGETTO ESECUTIVO</b>						
PROGETTAZIONE: Mandataria: <b>SYSTRA S.A.</b> Mandante: <b>SWS Engineering S.p.A.</b> <b>SYSTRA-SOTECNI S.p.A.</b>	<table border="1"> <tr> <td data-bbox="758 324 901 376">           COMMESSA  <b>IF2R</b> </td> <td data-bbox="901 324 1013 376">           LOTTO  <b>2.2.E.ZZ</b> </td> <td data-bbox="1013 324 1125 376">           CODIFICA  <b>CL</b> </td> <td data-bbox="1125 324 1268 376">           DOCUMENTO  <b>VI.14.0.0.004</b> </td> <td data-bbox="1268 324 1364 376">           REV.  <b>A</b> </td> <td data-bbox="1364 324 1497 376">           FOGLIO  <b>327 di 597</b> </td> </tr> </table>	COMMESSA <b>IF2R</b>	LOTTO <b>2.2.E.ZZ</b>	CODIFICA <b>CL</b>	DOCUMENTO <b>VI.14.0.0.004</b>	REV. <b>A</b>	FOGLIO <b>327 di 597</b>
COMMESSA <b>IF2R</b>	LOTTO <b>2.2.E.ZZ</b>	CODIFICA <b>CL</b>	DOCUMENTO <b>VI.14.0.0.004</b>	REV. <b>A</b>	FOGLIO <b>327 di 597</b>		
<b>PONTI E VIADOTTI – VI14</b> <b>"Struttura ad archi": Tabulato di calcolo – 2 di 2</b>							

Area=2317 LoadPat="vento nord-sud" CoordSys=Local Dir=3 UnifLoad=2.5  
 Area=2318 LoadPat="vento nord-sud" CoordSys=Local Dir=3 UnifLoad=2.5  
 Area=2319 LoadPat="vento nord-sud" CoordSys=Local Dir=3 UnifLoad=2.5  
 Area=2320 LoadPat="vento nord-sud" CoordSys=Local Dir=3 UnifLoad=2.5  
 Area=2321 LoadPat="vento nord-sud" CoordSys=Local Dir=3 UnifLoad=2.5  
 Area=2322 LoadPat="vento nord-sud" CoordSys=Local Dir=3 UnifLoad=2.5  
 Area=2323 LoadPat="vento nord-sud" CoordSys=Local Dir=3 UnifLoad=2.5  
 Area=2324 LoadPat="vento nord-sud" CoordSys=Local Dir=3 UnifLoad=2.5  
 Area=2325 LoadPat="vento nord-sud" CoordSys=Local Dir=3 UnifLoad=2.5  
 Area=2326 LoadPat="vento nord-sud" CoordSys=Local Dir=3 UnifLoad=2.5  
 Area=2327 LoadPat="vento nord-sud" CoordSys=Local Dir=3 UnifLoad=2.5  
 Area=2328 LoadPat="vento nord-sud" CoordSys=Local Dir=3 UnifLoad=2.5  
 Area=2329 LoadPat="vento nord-sud" CoordSys=Local Dir=3 UnifLoad=2.5  
 Area=2330 LoadPat="vento nord-sud" CoordSys=Local Dir=3 UnifLoad=2.5  
 Area=2331 LoadPat="vento nord-sud" CoordSys=Local Dir=3 UnifLoad=2.5  
 Area=2332 LoadPat="vento nord-sud" CoordSys=Local Dir=3 UnifLoad=2.5  
 Area=2333 LoadPat="vento nord-sud" CoordSys=Local Dir=3 UnifLoad=2.5  
 Area=2334 LoadPat="vento nord-sud" CoordSys=Local Dir=3 UnifLoad=2.5  
 Area=2335 LoadPat="vento nord-sud" CoordSys=Local Dir=3 UnifLoad=2.5  
 Area=2336 LoadPat="vento nord-sud" CoordSys=Local Dir=3 UnifLoad=2.5  
 Area=2337 LoadPat="vento nord-sud" CoordSys=Local Dir=3 UnifLoad=2.5  
 Area=2338 LoadPat="vento nord-sud" CoordSys=Local Dir=3 UnifLoad=2.5  
 Area=2339 LoadPat="vento nord-sud" CoordSys=Local Dir=3 UnifLoad=2.5  
 Area=2340 LoadPat="vento nord-sud" CoordSys=Local Dir=3 UnifLoad=2.5  
 Area=2341 LoadPat="vento nord-sud" CoordSys=Local Dir=3 UnifLoad=2.5  
 Area=2342 LoadPat="vento nord-sud" CoordSys=Local Dir=3 UnifLoad=2.5  
 Area=2343 LoadPat="vento nord-sud" CoordSys=Local Dir=3 UnifLoad=2.5  
 Area=2344 LoadPat="vento nord-sud" CoordSys=Local Dir=3 UnifLoad=2.5  
 Area=2345 LoadPat="vento nord-sud" CoordSys=Local Dir=3 UnifLoad=2.5  
 Area=2346 LoadPat="vento nord-sud" CoordSys=Local Dir=3 UnifLoad=2.5  
 Area=2347 LoadPat="vento nord-sud" CoordSys=Local Dir=3 UnifLoad=2.5  
 Area=2348 LoadPat="vento nord-sud" CoordSys=Local Dir=3 UnifLoad=2.5  
 Area=2349 LoadPat="vento nord-sud" CoordSys=Local Dir=3 UnifLoad=2.5  
 Area=2350 LoadPat="vento nord-sud" CoordSys=Local Dir=3 UnifLoad=2.5  
 Area=2351 LoadPat="vento nord-sud" CoordSys=Local Dir=3 UnifLoad=2.5  
 Area=2352 LoadPat="vento nord-sud" CoordSys=Local Dir=3 UnifLoad=2.5  
 Area=2353 LoadPat="vento nord-sud" CoordSys=Local Dir=3 UnifLoad=2.5  
 Area=2354 LoadPat="vento nord-sud" CoordSys=Local Dir=3 UnifLoad=2.5  
 Area=2355 LoadPat="vento nord-sud" CoordSys=Local Dir=3 UnifLoad=2.5  
 Area=2356 LoadPat="vento nord-sud" CoordSys=Local Dir=3 UnifLoad=2.5  
 Area=2357 LoadPat="vento nord-sud" CoordSys=Local Dir=3 UnifLoad=2.5  
 Area=2358 LoadPat="vento nord-sud" CoordSys=Local Dir=3 UnifLoad=2.5  
 Area=2359 LoadPat="vento nord-sud" CoordSys=Local Dir=3 UnifLoad=2.5  
 Area=2360 LoadPat="vento nord-sud" CoordSys=Local Dir=3 UnifLoad=2.5  
 Area=2361 LoadPat="vento nord-sud" CoordSys=Local Dir=3 UnifLoad=2.5  
 Area=2362 LoadPat="vento nord-sud" CoordSys=Local Dir=3 UnifLoad=2.5  
 Area=2363 LoadPat="vento nord-sud" CoordSys=Local Dir=3 UnifLoad=2.5  
 Area=2364 LoadPat="vento nord-sud" CoordSys=Local Dir=3 UnifLoad=2.5  
 Area=2365 LoadPat="vento nord-sud" CoordSys=Local Dir=3 UnifLoad=2.5  
 Area=2366 LoadPat="vento nord-sud" CoordSys=Local Dir=3 UnifLoad=2.5

APPALTATORE: <b>TELESE S.c.a r.l.</b> Consorzio Telese Società Consortile a Responsabilità Limitata	<b>ITINERARIO NAPOLI – BARI</b> <b>RADDOPPIO TRATTA CANCELLO-BENEVENTO</b> <b>II LOTTO FUNZIONALE FRASSO TELESINO – VITULANO</b> <b>2° SUBLOTTO TELESE – SAN LORENZO</b>  <b>PROGETTO ESECUTIVO</b>						
PROGETTAZIONE: Mandataria: <b>SYSTRA S.A.</b> Mandante: <b>SWS Engineering S.p.A.</b> <b>SYSTRA-SOTECNI S.p.A.</b>	<table border="1"> <tr> <td data-bbox="758 324 901 376">           COMMESSA  <b>IF2R</b> </td> <td data-bbox="901 324 1013 376">           LOTTO  <b>2.2.E.ZZ</b> </td> <td data-bbox="1013 324 1133 376">           CODIFICA  <b>CL</b> </td> <td data-bbox="1133 324 1284 376">           DOCUMENTO  <b>VI.14.0.0.004</b> </td> <td data-bbox="1284 324 1364 376">           REV.  <b>A</b> </td> <td data-bbox="1364 324 1497 376">           FOGLIO  <b>328 di 597</b> </td> </tr> </table>	COMMESSA <b>IF2R</b>	LOTTO <b>2.2.E.ZZ</b>	CODIFICA <b>CL</b>	DOCUMENTO <b>VI.14.0.0.004</b>	REV. <b>A</b>	FOGLIO <b>328 di 597</b>
COMMESSA <b>IF2R</b>	LOTTO <b>2.2.E.ZZ</b>	CODIFICA <b>CL</b>	DOCUMENTO <b>VI.14.0.0.004</b>	REV. <b>A</b>	FOGLIO <b>328 di 597</b>		
<b>PONTI E VIADOTTI – VI14</b> <b>"Struttura ad archi": Tabulato di calcolo – 2 di 2</b>							

Area=2367 LoadPat="vento nord-sud" CoordSys=Local Dir=3 UnifLoad=2.5  
 Area=2368 LoadPat="vento nord-sud" CoordSys=Local Dir=3 UnifLoad=2.5  
 Area=2369 LoadPat="vento nord-sud" CoordSys=Local Dir=3 UnifLoad=2.5  
 Area=2370 LoadPat="vento nord-sud" CoordSys=Local Dir=3 UnifLoad=2.5  
 Area=2371 LoadPat="vento nord-sud" CoordSys=Local Dir=3 UnifLoad=2.5  
 Area=2372 LoadPat="vento nord-sud" CoordSys=Local Dir=3 UnifLoad=2.5  
 Area=2373 LoadPat="vento nord-sud" CoordSys=Local Dir=3 UnifLoad=2.5  
 Area=2374 LoadPat="vento nord-sud" CoordSys=Local Dir=3 UnifLoad=2.5  
 Area=2375 LoadPat="vento nord-sud" CoordSys=Local Dir=3 UnifLoad=2.5  
 Area=2376 LoadPat="vento nord-sud" CoordSys=Local Dir=3 UnifLoad=2.5  
 Area=2377 LoadPat="vento nord-sud" CoordSys=Local Dir=3 UnifLoad=2.5  
 Area=2493 LoadPat="vento nord-sud" CoordSys=Local Dir=3 UnifLoad=2.5  
 Area=2494 LoadPat="vento nord-sud" CoordSys=Local Dir=3 UnifLoad=2.5  
 Area=2495 LoadPat="vento nord-sud" CoordSys=Local Dir=3 UnifLoad=2.5  
 Area=2496 LoadPat="vento nord-sud" CoordSys=Local Dir=3 UnifLoad=2.5  
 Area=2497 LoadPat="vento nord-sud" CoordSys=Local Dir=3 UnifLoad=2.5  
 Area=2498 LoadPat="vento nord-sud" CoordSys=Local Dir=3 UnifLoad=2.5  
 Area=2499 LoadPat="vento nord-sud" CoordSys=Local Dir=3 UnifLoad=2.5  
 Area=2500 LoadPat="vento nord-sud" CoordSys=Local Dir=3 UnifLoad=2.5  
 Area=2501 LoadPat="vento nord-sud" CoordSys=Local Dir=3 UnifLoad=2.5  
 Area=2514 LoadPat="vento nord-sud" CoordSys=Local Dir=3 UnifLoad=2.5  
 Area=2515 LoadPat="vento nord-sud" CoordSys=Local Dir=3 UnifLoad=2.5  
 Area=2519 LoadPat="vento nord-sud" CoordSys=Local Dir=3 UnifLoad=2.5  
 Area=2520 LoadPat="vento nord-sud" CoordSys=Local Dir=3 UnifLoad=2.5  
 Area=2565 LoadPat="vento nord-sud" CoordSys=Local Dir=3 UnifLoad=2.5  
 Area=2567 LoadPat="vento nord-sud" CoordSys=Local Dir=3 UnifLoad=2.5  
 Area=2582 LoadPat="vento nord-sud" CoordSys=Local Dir=3 UnifLoad=2.5  
 Area=2602 LoadPat="vento nord-sud" CoordSys=Local Dir=3 UnifLoad=2.5  
 Area=2603 LoadPat="vento nord-sud" CoordSys=Local Dir=3 UnifLoad=2.5  
 Area=2604 LoadPat="vento nord-sud" CoordSys=Local Dir=3 UnifLoad=2.5  
 Area=2605 LoadPat="vento nord-sud" CoordSys=Local Dir=3 UnifLoad=2.5  
 Area=2611 LoadPat="vento nord-sud" CoordSys=Local Dir=3 UnifLoad=2.5  
 Area=2612 LoadPat="vento nord-sud" CoordSys=Local Dir=3 UnifLoad=2.5  
 Area=2613 LoadPat="vento nord-sud" CoordSys=Local Dir=3 UnifLoad=2.5  
 Area=2651 LoadPat="vento nord-sud" CoordSys=Local Dir=3 UnifLoad=2.5  
 Area=2652 LoadPat="vento nord-sud" CoordSys=Local Dir=3 UnifLoad=2.5  
 Area=2670 LoadPat="vento nord-sud" CoordSys=Local Dir=3 UnifLoad=2.5  
 Area=2691 LoadPat="vento nord-sud" CoordSys=Local Dir=3 UnifLoad=2.5  
 Area=2692 LoadPat="vento nord-sud" CoordSys=Local Dir=3 UnifLoad=2.5  
 Area=2693 LoadPat="vento nord-sud" CoordSys=Local Dir=3 UnifLoad=2.5  
 Area=2709 LoadPat="vento nord-sud" CoordSys=Local Dir=3 UnifLoad=2.5  
 Area=2710 LoadPat="vento nord-sud" CoordSys=Local Dir=3 UnifLoad=2.5  
 Area=2711 LoadPat="vento nord-sud" CoordSys=Local Dir=3 UnifLoad=2.5  
 Area=2712 LoadPat="vento nord-sud" CoordSys=Local Dir=3 UnifLoad=2.5  
 Area=2713 LoadPat="vento nord-sud" CoordSys=Local Dir=3 UnifLoad=2.5  
 Area=2714 LoadPat="vento nord-sud" CoordSys=Local Dir=3 UnifLoad=2.5  
 Area=2715 LoadPat="vento nord-sud" CoordSys=Local Dir=3 UnifLoad=2.5  
 Area=2716 LoadPat="vento nord-sud" CoordSys=Local Dir=3 UnifLoad=2.5  
 Area=2717 LoadPat="vento nord-sud" CoordSys=Local Dir=3 UnifLoad=2.5  
 Area=2718 LoadPat="vento nord-sud" CoordSys=Local Dir=3 UnifLoad=2.5



APPALTATORE: <b>TELESE S.c.a r.l.</b> Consorzio Telese Società Consortile a Responsabilità Limitata	<b>ITINERARIO NAPOLI – BARI</b> <b>RADDOPPIO TRATTA CANCELLO-BENEVENTO</b> <b>II LOTTO FUNZIONALE FRASSO TELESINO – VITULANO</b> <b>2° SUBLOTTO TELESE – SAN LORENZO</b>  <b>PROGETTO ESECUTIVO</b>						
PROGETTAZIONE: Mandataria: <b>SYSTRA S.A.</b> Mandante: <b>SWS Engineering S.p.A.</b> <b>SYSTRA-SOTECNI S.p.A.</b>	<table border="1"> <tr> <td data-bbox="758 324 901 378">           COMMESSA  <b>IF2R</b> </td> <td data-bbox="901 324 1013 378">           LOTTO  <b>2.2.E.ZZ</b> </td> <td data-bbox="1013 324 1125 378">           CODIFICA  <b>CL</b> </td> <td data-bbox="1125 324 1268 378">           DOCUMENTO  <b>VI.14.0.0.004</b> </td> <td data-bbox="1268 324 1364 378">           REV.  <b>A</b> </td> <td data-bbox="1364 324 1497 378">           FOGLIO  <b>329 di 597</b> </td> </tr> </table>	COMMESSA <b>IF2R</b>	LOTTO <b>2.2.E.ZZ</b>	CODIFICA <b>CL</b>	DOCUMENTO <b>VI.14.0.0.004</b>	REV. <b>A</b>	FOGLIO <b>329 di 597</b>
COMMESSA <b>IF2R</b>	LOTTO <b>2.2.E.ZZ</b>	CODIFICA <b>CL</b>	DOCUMENTO <b>VI.14.0.0.004</b>	REV. <b>A</b>	FOGLIO <b>329 di 597</b>		
<b>PONTI E VIADOTTI – VI14</b> <b>"Struttura ad archi": Tabulato di calcolo – 2 di 2</b>							

Area=2719 LoadPat="vento nord-sud" CoordSys=Local Dir=3 UnifLoad=2.5  
 Area=2720 LoadPat="vento nord-sud" CoordSys=Local Dir=3 UnifLoad=2.5  
 Area=2721 LoadPat="vento nord-sud" CoordSys=Local Dir=3 UnifLoad=2.5  
 Area=2722 LoadPat="vento nord-sud" CoordSys=Local Dir=3 UnifLoad=2.5  
 Area=2723 LoadPat="vento nord-sud" CoordSys=Local Dir=3 UnifLoad=2.5  
 Area=2724 LoadPat="vento nord-sud" CoordSys=Local Dir=3 UnifLoad=2.5  
 Area=2725 LoadPat="vento nord-sud" CoordSys=Local Dir=3 UnifLoad=2.5  
 Area=2726 LoadPat="vento nord-sud" CoordSys=Local Dir=3 UnifLoad=2.5  
 Area=2727 LoadPat="vento nord-sud" CoordSys=Local Dir=3 UnifLoad=2.5  
 Area=2728 LoadPat="vento nord-sud" CoordSys=Local Dir=3 UnifLoad=2.5  
 Area=2729 LoadPat="vento nord-sud" CoordSys=Local Dir=3 UnifLoad=2.5  
 Area=2730 LoadPat="vento nord-sud" CoordSys=Local Dir=3 UnifLoad=2.5  
 Area=2731 LoadPat="vento nord-sud" CoordSys=Local Dir=3 UnifLoad=2.5  
 Area=2732 LoadPat="vento nord-sud" CoordSys=Local Dir=3 UnifLoad=2.5  
 Area=2733 LoadPat="vento nord-sud" CoordSys=Local Dir=3 UnifLoad=2.5  
 Area=2734 LoadPat="vento nord-sud" CoordSys=Local Dir=3 UnifLoad=2.5  
 Area=2735 LoadPat="vento nord-sud" CoordSys=Local Dir=3 UnifLoad=2.5  
 Area=2736 LoadPat="vento nord-sud" CoordSys=Local Dir=3 UnifLoad=2.5  
 Area=2737 LoadPat="vento nord-sud" CoordSys=Local Dir=3 UnifLoad=2.5  
 Area=2738 LoadPat="vento nord-sud" CoordSys=Local Dir=3 UnifLoad=2.5  
 Area=2739 LoadPat="vento nord-sud" CoordSys=Local Dir=3 UnifLoad=2.5  
 Area=2740 LoadPat="vento nord-sud" CoordSys=Local Dir=3 UnifLoad=2.5  
 Area=2741 LoadPat="vento nord-sud" CoordSys=Local Dir=3 UnifLoad=2.5  
 Area=2757 LoadPat="vento nord-sud" CoordSys=Local Dir=3 UnifLoad=2.5  
 Area=2761 LoadPat="vento nord-sud" CoordSys=Local Dir=3 UnifLoad=2.5  
 Area=2762 LoadPat="vento nord-sud" CoordSys=Local Dir=3 UnifLoad=2.5  
 Area=2763 LoadPat="vento nord-sud" CoordSys=Local Dir=3 UnifLoad=2.5  
 Area=2764 LoadPat="vento nord-sud" CoordSys=Local Dir=3 UnifLoad=2.5  
 Area=2765 LoadPat="vento nord-sud" CoordSys=Local Dir=3 UnifLoad=2.5  
 Area=2782 LoadPat="vento nord-sud" CoordSys=Local Dir=3 UnifLoad=2.5  
 Area=2799 LoadPat="vento nord-sud" CoordSys=Local Dir=3 UnifLoad=2.5  
 Area=2800 LoadPat="vento nord-sud" CoordSys=Local Dir=3 UnifLoad=2.5  
 Area=2801 LoadPat="vento nord-sud" CoordSys=Local Dir=3 UnifLoad=2.5  
 Area=2802 LoadPat="vento nord-sud" CoordSys=Local Dir=3 UnifLoad=2.5  
 Area=2803 LoadPat="vento nord-sud" CoordSys=Local Dir=3 UnifLoad=2.5  
 Area=2804 LoadPat="vento nord-sud" CoordSys=Local Dir=3 UnifLoad=2.5  
 Area=2805 LoadPat="vento nord-sud" CoordSys=Local Dir=3 UnifLoad=2.5  
 Area=2806 LoadPat="vento nord-sud" CoordSys=Local Dir=3 UnifLoad=2.5  
 Area=2807 LoadPat="vento nord-sud" CoordSys=Local Dir=3 UnifLoad=2.5  
 Area=2808 LoadPat="vento nord-sud" CoordSys=Local Dir=3 UnifLoad=2.5  
 Area=2809 LoadPat="vento nord-sud" CoordSys=Local Dir=3 UnifLoad=2.5  
 Area=2810 LoadPat="vento sud-nord" CoordSys=Local Dir=3 UnifLoad=2.5  
 Area=2811 LoadPat="vento sud-nord" CoordSys=Local Dir=3 UnifLoad=2.5  
 Area=2812 LoadPat="vento sud-nord" CoordSys=Local Dir=3 UnifLoad=2.5  
 Area=2813 LoadPat="vento sud-nord" CoordSys=Local Dir=3 UnifLoad=2.5  
 Area=2814 LoadPat="vento sud-nord" CoordSys=Local Dir=3 UnifLoad=2.5  
 Area=2815 LoadPat="vento sud-nord" CoordSys=Local Dir=3 UnifLoad=2.5  
 Area=2816 LoadPat="vento sud-nord" CoordSys=Local Dir=3 UnifLoad=2.5  
 Area=2817 LoadPat="vento sud-nord" CoordSys=Local Dir=3 UnifLoad=2.5  
 Area=2818 LoadPat="vento sud-nord" CoordSys=Local Dir=3 UnifLoad=2.5

APPALTATORE: <b>TELESE S.c.a.r.l.</b> Consorzio Telese Società Consortile a Responsabilità Limitata	<b>ITINERARIO NAPOLI – BARI</b> <b>RADDOPPIO TRATTA CANCELLO-BENEVENTO</b> <b>II LOTTO FUNZIONALE FRASSO TELESINO – VITULANO</b> <b>2° SUBLOTTO TELESE – SAN LORENZO</b> <b>PROGETTO ESECUTIVO</b>						
PROGETTAZIONE: Mandataria: <b>SYSTRA S.A.</b> Mandante: <b>SWS Engineering S.p.A.</b> <b>SYSTRA-SOTECNI S.p.A.</b>	<table border="1"> <tr> <td>COMMESSA IF2R</td> <td>LOTTO 2.2.E.ZZ</td> <td>CODIFICA CL</td> <td>DOCUMENTO VI.14.0.0.004</td> <td>REV. A</td> <td>FOGLIO 330 di 597</td> </tr> </table>	COMMESSA IF2R	LOTTO 2.2.E.ZZ	CODIFICA CL	DOCUMENTO VI.14.0.0.004	REV. A	FOGLIO 330 di 597
COMMESSA IF2R	LOTTO 2.2.E.ZZ	CODIFICA CL	DOCUMENTO VI.14.0.0.004	REV. A	FOGLIO 330 di 597		
<b>PONTI E VIADOTTI – VI14</b> <b>"Struttura ad archi": Tabulato di calcolo – 2 di 2</b>							

Area=2819 LoadPat="vento sud-nord" CoordSys=Local Dir=3 UnifLoad=2.5  
 Area=2820 LoadPat="vento sud-nord" CoordSys=Local Dir=3 UnifLoad=2.5  
 Area=2821 LoadPat="vento sud-nord" CoordSys=Local Dir=3 UnifLoad=2.5  
 Area=2822 LoadPat="vento sud-nord" CoordSys=Local Dir=3 UnifLoad=2.5  
 Area=2823 LoadPat="vento sud-nord" CoordSys=Local Dir=3 UnifLoad=2.5  
 Area=2824 LoadPat="vento sud-nord" CoordSys=Local Dir=3 UnifLoad=2.5  
 Area=2825 LoadPat="vento sud-nord" CoordSys=Local Dir=3 UnifLoad=2.5  
 Area=2826 LoadPat="vento sud-nord" CoordSys=Local Dir=3 UnifLoad=2.5  
 Area=2827 LoadPat="vento sud-nord" CoordSys=Local Dir=3 UnifLoad=2.5  
 Area=2828 LoadPat="vento sud-nord" CoordSys=Local Dir=3 UnifLoad=2.5  
 Area=2829 LoadPat="vento sud-nord" CoordSys=Local Dir=3 UnifLoad=2.5  
 Area=2830 LoadPat="vento sud-nord" CoordSys=Local Dir=3 UnifLoad=2.5  
 Area=2831 LoadPat="vento sud-nord" CoordSys=Local Dir=3 UnifLoad=2.5  
 Area=2832 LoadPat="vento sud-nord" CoordSys=Local Dir=3 UnifLoad=2.5  
 Area=2833 LoadPat="vento sud-nord" CoordSys=Local Dir=3 UnifLoad=2.5  
 Area=2834 LoadPat="vento sud-nord" CoordSys=Local Dir=3 UnifLoad=2.5  
 Area=2835 LoadPat="vento sud-nord" CoordSys=Local Dir=3 UnifLoad=2.5  
 Area=2836 LoadPat="vento sud-nord" CoordSys=Local Dir=3 UnifLoad=2.5  
 Area=2837 LoadPat="vento sud-nord" CoordSys=Local Dir=3 UnifLoad=2.5  
 Area=2838 LoadPat="vento sud-nord" CoordSys=Local Dir=3 UnifLoad=2.5  
 Area=2839 LoadPat="vento sud-nord" CoordSys=Local Dir=3 UnifLoad=2.5  
 Area=2840 LoadPat="vento sud-nord" CoordSys=Local Dir=3 UnifLoad=2.5  
 Area=2841 LoadPat="vento sud-nord" CoordSys=Local Dir=3 UnifLoad=2.5  
 Area=2842 LoadPat="vento sud-nord" CoordSys=Local Dir=3 UnifLoad=2.5  
 Area=2843 LoadPat="vento sud-nord" CoordSys=Local Dir=3 UnifLoad=2.5  
 Area=2844 LoadPat="vento sud-nord" CoordSys=Local Dir=3 UnifLoad=2.5  
 Area=2845 LoadPat="vento sud-nord" CoordSys=Local Dir=3 UnifLoad=2.5  
 Area=2846 LoadPat="vento sud-nord" CoordSys=Local Dir=3 UnifLoad=2.5  
 Area=2847 LoadPat="vento sud-nord" CoordSys=Local Dir=3 UnifLoad=2.5  
 Area=2848 LoadPat="vento sud-nord" CoordSys=Local Dir=3 UnifLoad=2.5  
 Area=2849 LoadPat="vento sud-nord" CoordSys=Local Dir=3 UnifLoad=2.5  
 Area=2850 LoadPat="vento sud-nord" CoordSys=Local Dir=3 UnifLoad=2.5  
 Area=2851 LoadPat="vento sud-nord" CoordSys=Local Dir=3 UnifLoad=2.5  
 Area=2852 LoadPat="vento sud-nord" CoordSys=Local Dir=3 UnifLoad=2.5  
 Area=2853 LoadPat="vento sud-nord" CoordSys=Local Dir=3 UnifLoad=2.5  
 Area=2854 LoadPat="vento sud-nord" CoordSys=Local Dir=3 UnifLoad=2.5  
 Area=2855 LoadPat="vento sud-nord" CoordSys=Local Dir=3 UnifLoad=2.5  
 Area=2856 LoadPat="vento sud-nord" CoordSys=Local Dir=3 UnifLoad=2.5  
 Area=2857 LoadPat="vento sud-nord" CoordSys=Local Dir=3 UnifLoad=2.5  
 Area=2858 LoadPat="vento sud-nord" CoordSys=Local Dir=3 UnifLoad=2.5  
 Area=2859 LoadPat="vento sud-nord" CoordSys=Local Dir=3 UnifLoad=2.5  
 Area=2860 LoadPat="vento sud-nord" CoordSys=Local Dir=3 UnifLoad=2.5  
 Area=2861 LoadPat="vento sud-nord" CoordSys=Local Dir=3 UnifLoad=2.5  
 Area=2862 LoadPat="vento sud-nord" CoordSys=Local Dir=3 UnifLoad=2.5  
 Area=2863 LoadPat="vento sud-nord" CoordSys=Local Dir=3 UnifLoad=2.5  
 Area=2864 LoadPat="vento sud-nord" CoordSys=Local Dir=3 UnifLoad=2.5  
 Area=2865 LoadPat="vento sud-nord" CoordSys=Local Dir=3 UnifLoad=2.5  
 Area=2866 LoadPat="vento sud-nord" CoordSys=Local Dir=3 UnifLoad=2.5  
 Area=2867 LoadPat="vento sud-nord" CoordSys=Local Dir=3 UnifLoad=2.5  
 Area=2868 LoadPat="vento sud-nord" CoordSys=Local Dir=3 UnifLoad=2.5

APPALTATORE: <b>TELESE S.c.a.r.l.</b> Consorzio Telese Società Consortile a Responsabilità Limitata	<b>ITINERARIO NAPOLI – BARI</b> <b>RADDOPPIO TRATTA CANCELLO-BENEVENTO</b> <b>II LOTTO FUNZIONALE FRASSO TELESINO – VITULANO</b> <b>2° SUBLOTTO TELESE – SAN LORENZO</b> <b>PROGETTO ESECUTIVO</b>						
PROGETTAZIONE: Mandataria: <b>SYSTRA S.A.</b> Mandante: <b>SWS Engineering S.p.A.</b> <b>SYSTRA-SOTECNI S.p.A.</b>	<table border="1"> <tr> <td data-bbox="758 324 901 378">           COMMESSA  <b>IF2R</b> </td> <td data-bbox="901 324 1013 378">           LOTTO  <b>2.2.E.ZZ</b> </td> <td data-bbox="1013 324 1125 378">           CODIFICA  <b>CL</b> </td> <td data-bbox="1125 324 1268 378">           DOCUMENTO  <b>VI.14.0.0.004</b> </td> <td data-bbox="1268 324 1364 378">           REV.  <b>A</b> </td> <td data-bbox="1364 324 1497 378">           FOGLIO  <b>331 di 597</b> </td> </tr> </table>	COMMESSA <b>IF2R</b>	LOTTO <b>2.2.E.ZZ</b>	CODIFICA <b>CL</b>	DOCUMENTO <b>VI.14.0.0.004</b>	REV. <b>A</b>	FOGLIO <b>331 di 597</b>
COMMESSA <b>IF2R</b>	LOTTO <b>2.2.E.ZZ</b>	CODIFICA <b>CL</b>	DOCUMENTO <b>VI.14.0.0.004</b>	REV. <b>A</b>	FOGLIO <b>331 di 597</b>		
<b>PONTI E VIADOTTI – VI14</b> <b>"Struttura ad archi": Tabulato di calcolo – 2 di 2</b>							

Area=2869 LoadPat="vento sud-nord" CoordSys=Local Dir=3 UnifLoad=2.5  
 Area=2870 LoadPat="vento sud-nord" CoordSys=Local Dir=3 UnifLoad=2.5  
 Area=2871 LoadPat="vento sud-nord" CoordSys=Local Dir=3 UnifLoad=2.5  
 Area=2872 LoadPat="vento sud-nord" CoordSys=Local Dir=3 UnifLoad=2.5  
 Area=2873 LoadPat="vento sud-nord" CoordSys=Local Dir=3 UnifLoad=2.5  
 Area=2883 LoadPat="vento sud-nord" CoordSys=Local Dir=3 UnifLoad=2.5  
 Area=2884 LoadPat="vento sud-nord" CoordSys=Local Dir=3 UnifLoad=2.5  
 Area=2885 LoadPat="vento sud-nord" CoordSys=Local Dir=3 UnifLoad=2.5  
 Area=2886 LoadPat="vento sud-nord" CoordSys=Local Dir=3 UnifLoad=2.5  
 Area=2887 LoadPat="vento sud-nord" CoordSys=Local Dir=3 UnifLoad=2.5  
 Area=2888 LoadPat="vento sud-nord" CoordSys=Local Dir=3 UnifLoad=2.5  
 Area=2889 LoadPat="vento sud-nord" CoordSys=Local Dir=3 UnifLoad=2.5  
 Area=2890 LoadPat="vento sud-nord" CoordSys=Local Dir=3 UnifLoad=2.5  
 Area=2891 LoadPat="vento sud-nord" CoordSys=Local Dir=3 UnifLoad=2.5  
 Area=2892 LoadPat="vento sud-nord" CoordSys=Local Dir=3 UnifLoad=2.5  
 Area=2893 LoadPat="vento sud-nord" CoordSys=Local Dir=3 UnifLoad=2.5  
 Area=2894 LoadPat="vento sud-nord" CoordSys=Local Dir=3 UnifLoad=2.5  
 Area=2895 LoadPat="vento sud-nord" CoordSys=Local Dir=3 UnifLoad=2.5  
 Area=2896 LoadPat="vento sud-nord" CoordSys=Local Dir=3 UnifLoad=2.5  
 Area=2897 LoadPat="vento sud-nord" CoordSys=Local Dir=3 UnifLoad=2.5  
 Area=2898 LoadPat="vento sud-nord" CoordSys=Local Dir=3 UnifLoad=2.5  
 Area=2899 LoadPat="vento sud-nord" CoordSys=Local Dir=3 UnifLoad=2.5  
 Area=2900 LoadPat="vento sud-nord" CoordSys=Local Dir=3 UnifLoad=2.5  
 Area=2901 LoadPat="vento sud-nord" CoordSys=Local Dir=3 UnifLoad=2.5  
 Area=2902 LoadPat="vento sud-nord" CoordSys=Local Dir=3 UnifLoad=2.5  
 Area=2903 LoadPat="vento sud-nord" CoordSys=Local Dir=3 UnifLoad=2.5  
 Area=2904 LoadPat="vento sud-nord" CoordSys=Local Dir=3 UnifLoad=2.5  
 Area=2905 LoadPat="vento sud-nord" CoordSys=Local Dir=3 UnifLoad=2.5  
 Area=2906 LoadPat="vento sud-nord" CoordSys=Local Dir=3 UnifLoad=2.5  
 Area=2907 LoadPat="vento sud-nord" CoordSys=Local Dir=3 UnifLoad=2.5  
 Area=2908 LoadPat="vento sud-nord" CoordSys=Local Dir=3 UnifLoad=2.5  
 Area=2909 LoadPat="vento sud-nord" CoordSys=Local Dir=3 UnifLoad=2.5  
 Area=2910 LoadPat="vento sud-nord" CoordSys=Local Dir=3 UnifLoad=2.5  
 Area=2911 LoadPat="vento sud-nord" CoordSys=Local Dir=3 UnifLoad=2.5  
 Area=2912 LoadPat="vento sud-nord" CoordSys=Local Dir=3 UnifLoad=2.5  
 Area=2913 LoadPat="vento sud-nord" CoordSys=Local Dir=3 UnifLoad=2.5  
 Area=2914 LoadPat="vento sud-nord" CoordSys=Local Dir=3 UnifLoad=2.5  
 Area=2915 LoadPat="vento sud-nord" CoordSys=Local Dir=3 UnifLoad=2.5  
 Area=2916 LoadPat="vento sud-nord" CoordSys=Local Dir=3 UnifLoad=2.5  
 Area=2917 LoadPat="vento sud-nord" CoordSys=Local Dir=3 UnifLoad=2.5  
 Area=2918 LoadPat="vento sud-nord" CoordSys=Local Dir=3 UnifLoad=2.5  
 Area=2919 LoadPat="vento sud-nord" CoordSys=Local Dir=3 UnifLoad=2.5  
 Area=2920 LoadPat="vento sud-nord" CoordSys=Local Dir=3 UnifLoad=2.5  
 Area=2921 LoadPat="vento sud-nord" CoordSys=Local Dir=3 UnifLoad=2.5  
 Area=2922 LoadPat="vento sud-nord" CoordSys=Local Dir=3 UnifLoad=2.5  
 Area=2923 LoadPat="vento sud-nord" CoordSys=Local Dir=3 UnifLoad=2.5  
 Area=2924 LoadPat="vento sud-nord" CoordSys=Local Dir=3 UnifLoad=2.5  
 Area=2925 LoadPat="vento sud-nord" CoordSys=Local Dir=3 UnifLoad=2.5  
 Area=2926 LoadPat="vento sud-nord" CoordSys=Local Dir=3 UnifLoad=2.5  
 Area=2927 LoadPat="vento sud-nord" CoordSys=Local Dir=3 UnifLoad=2.5

APPALTATORE: <b>TELESE S.c.a r.l.</b> Consorzio Telese Società Consortile a Responsabilità Limitata	<b>ITINERARIO NAPOLI – BARI</b> <b>RADDOPPIO TRATTA CANCELLO-BENEVENTO</b> <b>II LOTTO FUNZIONALE FRASSO TELESINO – VITULANO</b> <b>2° SUBLOTTO TELESE – SAN LORENZO</b> <b>PROGETTO ESECUTIVO</b>						
PROGETTAZIONE: Mandataria: <b>SYSTRA S.A.</b> Mandante: <b>SWS Engineering S.p.A.</b> <b>SYSTRA-SOTECNI S.p.A.</b>	<table border="1"> <tr> <td data-bbox="758 324 901 378">           COMMESSA  <b>IF2R</b> </td> <td data-bbox="901 324 1013 378">           LOTTO  <b>2.2.E.ZZ</b> </td> <td data-bbox="1013 324 1125 378">           CODIFICA  <b>CL</b> </td> <td data-bbox="1125 324 1268 378">           DOCUMENTO  <b>VI.14.0.0.004</b> </td> <td data-bbox="1268 324 1364 378">           REV.  <b>A</b> </td> <td data-bbox="1364 324 1497 378">           FOGLIO  <b>332 di 597</b> </td> </tr> </table>	COMMESSA <b>IF2R</b>	LOTTO <b>2.2.E.ZZ</b>	CODIFICA <b>CL</b>	DOCUMENTO <b>VI.14.0.0.004</b>	REV. <b>A</b>	FOGLIO <b>332 di 597</b>
COMMESSA <b>IF2R</b>	LOTTO <b>2.2.E.ZZ</b>	CODIFICA <b>CL</b>	DOCUMENTO <b>VI.14.0.0.004</b>	REV. <b>A</b>	FOGLIO <b>332 di 597</b>		
<b>PONTI E VIADOTTI – VI14</b> <b>"Struttura ad archi": Tabulato di calcolo – 2 di 2</b>							

Area=2928 LoadPat="vento sud-nord" CoordSys=Local Dir=3 UnifLoad=2.5  
Area=2929 LoadPat="vento sud-nord" CoordSys=Local Dir=3 UnifLoad=2.5  
Area=2930 LoadPat="vento sud-nord" CoordSys=Local Dir=3 UnifLoad=2.5  
Area=2931 LoadPat="vento sud-nord" CoordSys=Local Dir=3 UnifLoad=2.5  
Area=2932 LoadPat="vento sud-nord" CoordSys=Local Dir=3 UnifLoad=2.5  
Area=2933 LoadPat="vento sud-nord" CoordSys=Local Dir=3 UnifLoad=2.5  
Area=2934 LoadPat="vento sud-nord" CoordSys=Local Dir=3 UnifLoad=2.5  
Area=2935 LoadPat="vento sud-nord" CoordSys=Local Dir=3 UnifLoad=2.5  
Area=2936 LoadPat="vento sud-nord" CoordSys=Local Dir=3 UnifLoad=2.5  
Area=2937 LoadPat="vento sud-nord" CoordSys=Local Dir=3 UnifLoad=2.5  
Area=2938 LoadPat="vento sud-nord" CoordSys=Local Dir=3 UnifLoad=2.5  
Area=2939 LoadPat="vento sud-nord" CoordSys=Local Dir=3 UnifLoad=2.5  
Area=2940 LoadPat="vento sud-nord" CoordSys=Local Dir=3 UnifLoad=2.5  
Area=2941 LoadPat="vento sud-nord" CoordSys=Local Dir=3 UnifLoad=2.5  
Area=2942 LoadPat="vento sud-nord" CoordSys=Local Dir=3 UnifLoad=2.5  
Area=2943 LoadPat="vento sud-nord" CoordSys=Local Dir=3 UnifLoad=2.5  
Area=2944 LoadPat="vento sud-nord" CoordSys=Local Dir=3 UnifLoad=2.5  
Area=2945 LoadPat="vento sud-nord" CoordSys=Local Dir=3 UnifLoad=2.5  
Area=2946 LoadPat="vento sud-nord" CoordSys=Local Dir=3 UnifLoad=2.5  
Area=2947 LoadPat="vento sud-nord" CoordSys=Local Dir=3 UnifLoad=2.5  
Area=2948 LoadPat="vento sud-nord" CoordSys=Local Dir=3 UnifLoad=2.5  
Area=2949 LoadPat="vento sud-nord" CoordSys=Local Dir=3 UnifLoad=2.5  
Area=2950 LoadPat="vento sud-nord" CoordSys=Local Dir=3 UnifLoad=2.5  
Area=2951 LoadPat="vento sud-nord" CoordSys=Local Dir=3 UnifLoad=2.5  
Area=2952 LoadPat="vento sud-nord" CoordSys=Local Dir=3 UnifLoad=2.5  
Area=2953 LoadPat="vento sud-nord" CoordSys=Local Dir=3 UnifLoad=2.5  
Area=2954 LoadPat="vento sud-nord" CoordSys=Local Dir=3 UnifLoad=2.5  
Area=2967 LoadPat="vento sud-nord" CoordSys=Local Dir=3 UnifLoad=2.5  
Area=2968 LoadPat="vento sud-nord" CoordSys=Local Dir=3 UnifLoad=2.5  
Area=2969 LoadPat="vento sud-nord" CoordSys=Local Dir=3 UnifLoad=2.5  
Area=2970 LoadPat="vento sud-nord" CoordSys=Local Dir=3 UnifLoad=2.5  
Area=2971 LoadPat="vento sud-nord" CoordSys=Local Dir=3 UnifLoad=2.5  
Area=2972 LoadPat="vento sud-nord" CoordSys=Local Dir=3 UnifLoad=2.5  
Area=2973 LoadPat="vento sud-nord" CoordSys=Local Dir=3 UnifLoad=2.5  
Area=2974 LoadPat="vento sud-nord" CoordSys=Local Dir=3 UnifLoad=2.5  
Area=2975 LoadPat="vento sud-nord" CoordSys=Local Dir=3 UnifLoad=2.5  
Area=2976 LoadPat="vento sud-nord" CoordSys=Local Dir=3 UnifLoad=2.5  
Area=2977 LoadPat="vento sud-nord" CoordSys=Local Dir=3 UnifLoad=2.5  
Area=2978 LoadPat="vento sud-nord" CoordSys=Local Dir=3 UnifLoad=2.5  
Area=2979 LoadPat="vento sud-nord" CoordSys=Local Dir=3 UnifLoad=2.5  
Area=2980 LoadPat="vento sud-nord" CoordSys=Local Dir=3 UnifLoad=2.5  
Area=2981 LoadPat="vento sud-nord" CoordSys=Local Dir=3 UnifLoad=2.5  
Area=2982 LoadPat="vento sud-nord" CoordSys=Local Dir=3 UnifLoad=2.5  
Area=2983 LoadPat="vento sud-nord" CoordSys=Local Dir=3 UnifLoad=2.5  
Area=2984 LoadPat="vento sud-nord" CoordSys=Local Dir=3 UnifLoad=2.5  
Area=2985 LoadPat="vento sud-nord" CoordSys=Local Dir=3 UnifLoad=2.5  
Area=2986 LoadPat="vento sud-nord" CoordSys=Local Dir=3 UnifLoad=2.5  
Area=2987 LoadPat="vento sud-nord" CoordSys=Local Dir=3 UnifLoad=2.5  
Area=2988 LoadPat="vento sud-nord" CoordSys=Local Dir=3 UnifLoad=2.5  
Area=2989 LoadPat="vento sud-nord" CoordSys=Local Dir=3 UnifLoad=2.5

APPALTATORE: <b>TELESE S.c.a.r.l.</b> Consorzio Telese Società Consortile a Responsabilità Limitata	<b>ITINERARIO NAPOLI – BARI</b> <b>RADDOPPIO TRATTA CANCELLO-BENEVENTO</b> <b>II LOTTO FUNZIONALE FRASSO TELESINO – VITULANO</b> <b>2° SUBLOTTO TELESE – SAN LORENZO</b> <b>PROGETTO ESECUTIVO</b>						
PROGETTAZIONE: Mandataria: <b>SYSTRA S.A.</b> Mandante: <b>SWS Engineering S.p.A.</b> <b>SYSTRA-SOTECNI S.p.A.</b>	<table border="1"> <tr> <td data-bbox="766 331 901 369">COMMESSA IF2R</td> <td data-bbox="901 331 1013 369">LOTTO 2.2.E.ZZ</td> <td data-bbox="1013 331 1133 369">CODIFICA CL</td> <td data-bbox="1133 331 1284 369">DOCUMENTO VI.14.0.0.004</td> <td data-bbox="1284 331 1364 369">REV. A</td> <td data-bbox="1364 331 1479 369">FOGLIO 333 di 597</td> </tr> </table>	COMMESSA IF2R	LOTTO 2.2.E.ZZ	CODIFICA CL	DOCUMENTO VI.14.0.0.004	REV. A	FOGLIO 333 di 597
COMMESSA IF2R	LOTTO 2.2.E.ZZ	CODIFICA CL	DOCUMENTO VI.14.0.0.004	REV. A	FOGLIO 333 di 597		
<b>PONTI E VIADOTTI – VI14</b> <b>"Struttura ad archi": Tabulato di calcolo – 2 di 2</b>							

Area=2990 LoadPat="vento sud-nord" CoordSys=Local Dir=3 UnifLoad=2.5  
 Area=2991 LoadPat="vento sud-nord" CoordSys=Local Dir=3 UnifLoad=2.5  
 Area=2992 LoadPat="vento sud-nord" CoordSys=Local Dir=3 UnifLoad=2.5  
 Area=2993 LoadPat="vento sud-nord" CoordSys=Local Dir=3 UnifLoad=2.5  
 Area=2994 LoadPat="vento sud-nord" CoordSys=Local Dir=3 UnifLoad=2.5  
 Area=2995 LoadPat="vento sud-nord" CoordSys=Local Dir=3 UnifLoad=2.5  
 Area=2996 LoadPat="vento sud-nord" CoordSys=Local Dir=3 UnifLoad=2.5  
 Area=2997 LoadPat="vento sud-nord" CoordSys=Local Dir=3 UnifLoad=2.5  
 Area=2998 LoadPat="vento sud-nord" CoordSys=Local Dir=3 UnifLoad=2.5  
 Area=2999 LoadPat="vento sud-nord" CoordSys=Local Dir=3 UnifLoad=2.5  
 Area=3000 LoadPat="vento sud-nord" CoordSys=Local Dir=3 UnifLoad=2.5  
 Area=3001 LoadPat="vento sud-nord" CoordSys=Local Dir=3 UnifLoad=2.5  
 Area=3002 LoadPat="vento sud-nord" CoordSys=Local Dir=3 UnifLoad=2.5  
 Area=3003 LoadPat="vento sud-nord" CoordSys=Local Dir=3 UnifLoad=2.5  
 Area=3004 LoadPat="vento sud-nord" CoordSys=Local Dir=3 UnifLoad=2.5  
 Area=3005 LoadPat="vento sud-nord" CoordSys=Local Dir=3 UnifLoad=2.5  
 Area=3006 LoadPat="vento sud-nord" CoordSys=Local Dir=3 UnifLoad=2.5  
 Area=3007 LoadPat="vento sud-nord" CoordSys=Local Dir=3 UnifLoad=2.5  
 Area=3008 LoadPat="vento sud-nord" CoordSys=Local Dir=3 UnifLoad=2.5  
 Area=3009 LoadPat="vento sud-nord" CoordSys=Local Dir=3 UnifLoad=2.5  
 Area=3010 LoadPat="vento sud-nord" CoordSys=Local Dir=3 UnifLoad=2.5  
 Area=3011 LoadPat="vento sud-nord" CoordSys=Local Dir=3 UnifLoad=2.5  
 Area=3012 LoadPat="vento sud-nord" CoordSys=Local Dir=3 UnifLoad=2.5  
 Area=3013 LoadPat="vento sud-nord" CoordSys=Local Dir=3 UnifLoad=2.5  
 Area=3014 LoadPat="vento sud-nord" CoordSys=Local Dir=3 UnifLoad=2.5  
 Area=3015 LoadPat="vento sud-nord" CoordSys=Local Dir=3 UnifLoad=2.5  
 Area=3016 LoadPat="vento sud-nord" CoordSys=Local Dir=3 UnifLoad=2.5  
 Area=3017 LoadPat="vento sud-nord" CoordSys=Local Dir=3 UnifLoad=2.5  
 Area=3018 LoadPat="vento sud-nord" CoordSys=Local Dir=3 UnifLoad=2.5  
 Area=3019 LoadPat="vento sud-nord" CoordSys=Local Dir=3 UnifLoad=2.5  
 Area=3020 LoadPat="vento sud-nord" CoordSys=Local Dir=3 UnifLoad=2.5  
 Area=3303 LoadPat="peso ballast" CoordSys=Local Dir=3 UnifLoad=16.2  
 Area=3304 LoadPat="peso ballast" CoordSys=Local Dir=3 UnifLoad=16.2  
 Area=3305 LoadPat="peso ballast" CoordSys=Local Dir=3 UnifLoad=16.2  
 Area=3306 LoadPat="peso ballast" CoordSys=Local Dir=3 UnifLoad=16.2  
 Area=3307 LoadPat="peso ballast" CoordSys=Local Dir=3 UnifLoad=16.2  
 Area=3308 LoadPat="peso ballast" CoordSys=Local Dir=3 UnifLoad=16.2  
 Area=3309 LoadPat="peso ballast" CoordSys=Local Dir=3 UnifLoad=16.2  
 Area=3310 LoadPat="peso ballast" CoordSys=Local Dir=3 UnifLoad=16.2  
 Area=3311 LoadPat="peso ballast" CoordSys=Local Dir=3 UnifLoad=16.2  
 Area=3312 LoadPat="peso ballast" CoordSys=Local Dir=3 UnifLoad=16.2  
 Area=3313 LoadPat="peso ballast" CoordSys=Local Dir=3 UnifLoad=16.2  
 Area=3314 LoadPat="peso ballast" CoordSys=Local Dir=3 UnifLoad=16.2  
 Area=3315 LoadPat="peso ballast" CoordSys=Local Dir=3 UnifLoad=16.2  
 Area=3316 LoadPat="peso ballast" CoordSys=Local Dir=3 UnifLoad=16.2  
 Area=3317 LoadPat="peso ballast" CoordSys=Local Dir=3 UnifLoad=16.2  
 Area=3318 LoadPat="peso ballast" CoordSys=Local Dir=3 UnifLoad=16.2  
 Area=3319 LoadPat="paraballast" CoordSys=GLOBAL Dir=Gravity UnifLoad=7.7  
 Area=3319 LoadPat="folla" CoordSys=GLOBAL Dir=Gravity UnifLoad=10  
 Area=3320 LoadPat="paraballast" CoordSys=GLOBAL Dir=Gravity UnifLoad=7.7

APPALTATORE: <b>TELESE S.c.a.r.l.</b> Consorzio Telese Società Consortile a Responsabilità Limitata	<b>ITINERARIO NAPOLI – BARI</b> <b>RADDOPPIO TRATTA CANCELLO-BENEVENTO</b> <b>II LOTTO FUNZIONALE FRASSO TELESINO – VITULANO</b> <b>2° SUBLOTTO TELESE – SAN LORENZO</b>  <b>PROGETTO ESECUTIVO</b>						
PROGETTAZIONE: Mandataria: <b>SYSTRA S.A.</b> Mandante: <b>SWS Engineering S.p.A.</b> <b>SYSTRA-SOTECNI S.p.A.</b>	<table border="1"> <tr> <td data-bbox="766 331 901 369">           COMMESSA  <b>IF2R</b> </td> <td data-bbox="901 331 1013 369">           LOTTO  <b>2.2.E.ZZ</b> </td> <td data-bbox="1013 331 1125 369">           CODIFICA  <b>CL</b> </td> <td data-bbox="1125 331 1268 369">           DOCUMENTO  <b>VI.14.0.0.004</b> </td> <td data-bbox="1268 331 1364 369">           REV.  <b>A</b> </td> <td data-bbox="1364 331 1476 369">           FOGLIO  <b>334 di 597</b> </td> </tr> </table>	COMMESSA <b>IF2R</b>	LOTTO <b>2.2.E.ZZ</b>	CODIFICA <b>CL</b>	DOCUMENTO <b>VI.14.0.0.004</b>	REV. <b>A</b>	FOGLIO <b>334 di 597</b>
COMMESSA <b>IF2R</b>	LOTTO <b>2.2.E.ZZ</b>	CODIFICA <b>CL</b>	DOCUMENTO <b>VI.14.0.0.004</b>	REV. <b>A</b>	FOGLIO <b>334 di 597</b>		
<b>PONTI E VIADOTTI – VI14</b> <b>"Struttura ad archi": Tabulato di calcolo – 2 di 2</b>							

Area=3320 LoadPat=folla CoordSys=GLOBAL Dir=Gravity UnifLoad=10  
 Area=3321 LoadPat=paraballast CoordSys=GLOBAL Dir=Gravity UnifLoad=7.7  
 Area=3321 LoadPat=folla CoordSys=GLOBAL Dir=Gravity UnifLoad=10  
 Area=3322 LoadPat="peso ballast" CoordSys=Local Dir=3 UnifLoad=16.2  
 Area=3323 LoadPat="peso ballast" CoordSys=Local Dir=3 UnifLoad=16.2  
 Area=3324 LoadPat="peso ballast" CoordSys=Local Dir=3 UnifLoad=16.2  
 Area=3325 LoadPat="peso ballast" CoordSys=Local Dir=3 UnifLoad=16.2  
 Area=3326 LoadPat="peso ballast" CoordSys=Local Dir=3 UnifLoad=16.2  
 Area=3327 LoadPat="peso ballast" CoordSys=Local Dir=3 UnifLoad=16.2  
 Area=3328 LoadPat="peso ballast" CoordSys=Local Dir=3 UnifLoad=16.2  
 Area=3329 LoadPat="peso ballast" CoordSys=Local Dir=3 UnifLoad=16.2  
 Area=3330 LoadPat="peso ballast" CoordSys=Local Dir=3 UnifLoad=16.2  
 Area=3331 LoadPat="peso ballast" CoordSys=Local Dir=3 UnifLoad=16.2  
 Area=3332 LoadPat="peso ballast" CoordSys=Local Dir=3 UnifLoad=16.2  
 Area=3333 LoadPat="peso ballast" CoordSys=Local Dir=3 UnifLoad=16.2  
 Area=3334 LoadPat="peso ballast" CoordSys=Local Dir=3 UnifLoad=16.2  
 Area=3335 LoadPat="peso ballast" CoordSys=Local Dir=3 UnifLoad=16.2  
 Area=3336 LoadPat="peso ballast" CoordSys=Local Dir=3 UnifLoad=16.2  
 Area=3337 LoadPat="peso ballast" CoordSys=Local Dir=3 UnifLoad=16.2  
 Area=3338 LoadPat="peso ballast" CoordSys=Local Dir=3 UnifLoad=16.2  
 Area=3339 LoadPat="peso ballast" CoordSys=Local Dir=3 UnifLoad=16.2  
 Area=3340 LoadPat=folla CoordSys=GLOBAL Dir=Gravity UnifLoad=10  
 Area=3341 LoadPat=folla CoordSys=GLOBAL Dir=Gravity UnifLoad=10  
 Area=3342 LoadPat=paraballast CoordSys=GLOBAL Dir=Gravity UnifLoad=7.7  
 Area=3342 LoadPat=folla CoordSys=GLOBAL Dir=Gravity UnifLoad=10  
 Area=3343 LoadPat=paraballast CoordSys=GLOBAL Dir=Gravity UnifLoad=7.7  
 Area=3343 LoadPat=folla CoordSys=GLOBAL Dir=Gravity UnifLoad=10  
 Area=3344 LoadPat=folla CoordSys=GLOBAL Dir=Gravity UnifLoad=10  
 Area=3345 LoadPat=folla CoordSys=GLOBAL Dir=Gravity UnifLoad=10  
 Area=3346 LoadPat=paraballast CoordSys=GLOBAL Dir=Gravity UnifLoad=7.7  
 Area=3346 LoadPat=folla CoordSys=GLOBAL Dir=Gravity UnifLoad=10  
 Area=3347 LoadPat=paraballast CoordSys=GLOBAL Dir=Gravity UnifLoad=7.7  
 Area=3347 LoadPat=folla CoordSys=GLOBAL Dir=Gravity UnifLoad=10  
 Area=3348 LoadPat="peso ballast" CoordSys=Local Dir=3 UnifLoad=16.2  
 Area=3349 LoadPat="peso ballast" CoordSys=Local Dir=3 UnifLoad=16.2  
 Area=3350 LoadPat="peso ballast" CoordSys=Local Dir=3 UnifLoad=16.2  
 Area=3351 LoadPat="peso ballast" CoordSys=Local Dir=3 UnifLoad=16.2  
 Area=3352 LoadPat="peso ballast" CoordSys=Local Dir=3 UnifLoad=16.2  
 Area=3353 LoadPat="peso ballast" CoordSys=Local Dir=3 UnifLoad=16.2  
 Area=3354 LoadPat="peso ballast" CoordSys=Local Dir=3 UnifLoad=16.2  
 Area=3355 LoadPat="peso ballast" CoordSys=Local Dir=3 UnifLoad=16.2  
 Area=3356 LoadPat="peso ballast" CoordSys=Local Dir=3 UnifLoad=16.2  
 Area=3357 LoadPat="peso ballast" CoordSys=Local Dir=3 UnifLoad=16.2  
 Area=3358 LoadPat="peso ballast" CoordSys=Local Dir=3 UnifLoad=16.2  
 Area=3359 LoadPat="peso ballast" CoordSys=Local Dir=3 UnifLoad=16.2  
 Area=3360 LoadPat="peso ballast" CoordSys=Local Dir=3 UnifLoad=16.2  
 Area=3361 LoadPat="peso ballast" CoordSys=Local Dir=3 UnifLoad=16.2  
 Area=3362 LoadPat="peso ballast" CoordSys=GLOBAL Dir=Gravity UnifLoad=16.2  
 Area=3363 LoadPat="peso ballast" CoordSys=Local Dir=3 UnifLoad=16.2  
 Area=3364 LoadPat="peso ballast" CoordSys=Local Dir=3 UnifLoad=16.2

APPALTATORE: <b>TELESE S.c.a r.l.</b> Consorzio Telese Società Consortile a Responsabilità Limitata	<b>ITINERARIO NAPOLI – BARI</b> <b>RADDOPPIO TRATTA CANCELLO-BENEVENTO</b> <b>II LOTTO FUNZIONALE FRASSO TELESINO – VITULANO</b> <b>2° SUBLOTTO TELESE – SAN LORENZO</b> <b>PROGETTO ESECUTIVO</b>						
PROGETTAZIONE: Mandataria: <b>SYSTRA S.A.</b> Mandante: <b>SWS Engineering S.p.A.</b> <b>SYSTRA-SOTECNI S.p.A.</b>	<table border="1"> <tr> <td data-bbox="766 331 901 369">COMMESSA IF2R</td> <td data-bbox="901 331 1013 369">LOTTO 2.2.E.ZZ</td> <td data-bbox="1013 331 1133 369">CODIFICA CL</td> <td data-bbox="1133 331 1284 369">DOCUMENTO VI.14.0.0.004</td> <td data-bbox="1284 331 1364 369">REV. A</td> <td data-bbox="1364 331 1479 369">FOGLIO 335 di 597</td> </tr> </table>	COMMESSA IF2R	LOTTO 2.2.E.ZZ	CODIFICA CL	DOCUMENTO VI.14.0.0.004	REV. A	FOGLIO 335 di 597
COMMESSA IF2R	LOTTO 2.2.E.ZZ	CODIFICA CL	DOCUMENTO VI.14.0.0.004	REV. A	FOGLIO 335 di 597		
<b>PONTI E VIADOTTI – VI14</b> <b>"Struttura ad archi": Tabulato di calcolo – 2 di 2</b>							

Area=3365 LoadPat="peso ballast" CoordSys=GLOBAL Dir=Gravity UnifLoad=16.2  
Area=3366 LoadPat="peso ballast" CoordSys=Local Dir=3 UnifLoad=16.2  
Area=3367 LoadPat="peso ballast" CoordSys=Local Dir=3 UnifLoad=16.2  
Area=3368 LoadPat="peso ballast" CoordSys=GLOBAL Dir=Gravity UnifLoad=16.2  
Area=3369 LoadPat="peso ballast" CoordSys=GLOBAL Dir=Gravity UnifLoad=16.2  
Area=3370 LoadPat="peso ballast" CoordSys=Local Dir=3 UnifLoad=16.2  
Area=3371 LoadPat="peso ballast" CoordSys=Local Dir=3 UnifLoad=16.2  
Area=3372 LoadPat="peso ballast" CoordSys=Local Dir=3 UnifLoad=16.2  
Area=3373 LoadPat="peso ballast" CoordSys=Local Dir=3 UnifLoad=16.2  
Area=3374 LoadPat="peso ballast" CoordSys=Local Dir=3 UnifLoad=16.2  
Area=3375 LoadPat="peso ballast" CoordSys=Local Dir=3 UnifLoad=16.2  
Area=3691 LoadPat="peso rinterro" CoordSys=GLOBAL Dir=Gravity UnifLoad=20  
Area=3692 LoadPat="peso rinterro" CoordSys=GLOBAL Dir=Gravity UnifLoad=20  
Area=3694 LoadPat="peso rinterro" CoordSys=GLOBAL Dir=Gravity UnifLoad=20  
Area=3784 LoadPat="peso rinterro" CoordSys=GLOBAL Dir=Gravity UnifLoad=20  
Area=3786 LoadPat="peso rinterro" CoordSys=GLOBAL Dir=Gravity UnifLoad=20  
Area=3788 LoadPat="peso rinterro" CoordSys=GLOBAL Dir=Gravity UnifLoad=20  
Area=3790 LoadPat="peso rinterro" CoordSys=GLOBAL Dir=Gravity UnifLoad=20  
Area=3792 LoadPat="peso rinterro" CoordSys=GLOBAL Dir=Gravity UnifLoad=20  
Area=3794 LoadPat="peso rinterro" CoordSys=GLOBAL Dir=Gravity UnifLoad=20  
Area=3796 LoadPat="peso rinterro" CoordSys=GLOBAL Dir=Gravity UnifLoad=20  
Area=3798 LoadPat="peso rinterro" CoordSys=GLOBAL Dir=Gravity UnifLoad=20  
Area=3800 LoadPat="peso rinterro" CoordSys=GLOBAL Dir=Gravity UnifLoad=20  
Area=3802 LoadPat="peso rinterro" CoordSys=GLOBAL Dir=Gravity UnifLoad=20  
Area=3804 LoadPat="peso rinterro" CoordSys=GLOBAL Dir=Gravity UnifLoad=20  
Area=3806 LoadPat="peso rinterro" CoordSys=GLOBAL Dir=Gravity UnifLoad=20  
Area=3808 LoadPat="peso rinterro" CoordSys=GLOBAL Dir=Gravity UnifLoad=20  
Area=3818 LoadPat="peso rinterro" CoordSys=GLOBAL Dir=Gravity UnifLoad=20  
Area=3819 LoadPat="peso rinterro" CoordSys=GLOBAL Dir=Gravity UnifLoad=20  
Area=3874 LoadPat="peso rinterro" CoordSys=GLOBAL Dir=Gravity UnifLoad=20  
Area=3875 LoadPat="peso rinterro" CoordSys=GLOBAL Dir=Gravity UnifLoad=20  
Area=3876 LoadPat="peso rinterro" CoordSys=GLOBAL Dir=Gravity UnifLoad=20  
Area=3877 LoadPat="peso rinterro" CoordSys=GLOBAL Dir=Gravity UnifLoad=20  
Area=3878 LoadPat="peso rinterro" CoordSys=GLOBAL Dir=Gravity UnifLoad=20  
Area=3879 LoadPat="peso rinterro" CoordSys=GLOBAL Dir=Gravity UnifLoad=20  
Area=3880 LoadPat="peso rinterro" CoordSys=GLOBAL Dir=Gravity UnifLoad=20  
Area=3881 LoadPat="peso rinterro" CoordSys=GLOBAL Dir=Gravity UnifLoad=20  
Area=3882 LoadPat="peso rinterro" CoordSys=GLOBAL Dir=Gravity UnifLoad=20  
Area=3883 LoadPat="peso rinterro" CoordSys=GLOBAL Dir=Gravity UnifLoad=20  
Area=3884 LoadPat="peso rinterro" CoordSys=GLOBAL Dir=Gravity UnifLoad=20  
Area=3885 LoadPat="peso rinterro" CoordSys=GLOBAL Dir=Gravity UnifLoad=20  
Area=3886 LoadPat="peso rinterro" CoordSys=GLOBAL Dir=Gravity UnifLoad=20  
Area=3887 LoadPat="peso rinterro" CoordSys=GLOBAL Dir=Gravity UnifLoad=20  
Area=3888 LoadPat="peso rinterro" CoordSys=GLOBAL Dir=Gravity UnifLoad=20  
Area=4128 LoadPat="peso rinterro" CoordSys=GLOBAL Dir=Gravity UnifLoad=20  
Area=4130 LoadPat="peso rinterro" CoordSys=GLOBAL Dir=Gravity UnifLoad=20  
Area=4134 LoadPat="peso rinterro" CoordSys=GLOBAL Dir=Gravity UnifLoad=20  
Area=4135 LoadPat="peso rinterro" CoordSys=GLOBAL Dir=Gravity UnifLoad=20  
Area=4219 LoadPat="neve" CoordSys=GLOBAL Dir=Gravity UnifLoad=1.21  
Area=4246 LoadPat="neve" CoordSys=GLOBAL Dir=Gravity UnifLoad=1.21

APPALTATORE: <b>TELESE S.c.a r.l.</b> Consorzio Telese Società Consortile a Responsabilità Limitata	<b>ITINERARIO NAPOLI – BARI</b> <b>RADDOPPIO TRATTA CANCELLO-BENEVENTO</b> <b>II LOTTO FUNZIONALE FRASSO TELESINO – VITULANO</b> <b>2° SUBLOTTO TELESE – SAN LORENZO</b> <b>PROGETTO ESECUTIVO</b>						
PROGETTAZIONE: Mandataria: <b>SYSTRA S.A.</b> Mandante: <b>SWS Engineering S.p.A.</b> <b>SYSTRA-SOTECNI S.p.A.</b>	<table border="1"> <tr> <td data-bbox="766 331 901 369">COMMESSA IF2R</td> <td data-bbox="901 331 1013 369">LOTTO 2.2.E.ZZ</td> <td data-bbox="1013 331 1125 369">CODIFICA CL</td> <td data-bbox="1125 331 1284 369">DOCUMENTO VI.14.0.0.004</td> <td data-bbox="1284 331 1364 369">REV. A</td> <td data-bbox="1364 331 1476 369">FOGLIO 336 di 597</td> </tr> </table>	COMMESSA IF2R	LOTTO 2.2.E.ZZ	CODIFICA CL	DOCUMENTO VI.14.0.0.004	REV. A	FOGLIO 336 di 597
COMMESSA IF2R	LOTTO 2.2.E.ZZ	CODIFICA CL	DOCUMENTO VI.14.0.0.004	REV. A	FOGLIO 336 di 597		
<b>PONTI E VIADOTTI – VI14</b> <b>"Struttura ad archi": Tabulato di calcolo – 2 di 2</b>							

Area=4248 LoadPat=neve CoordSys=GLOBAL Dir=Gravity UnifLoad=1.21  
 Area=4249 LoadPat=neve CoordSys=GLOBAL Dir=Gravity UnifLoad=1.21  
 Area=4250 LoadPat=neve CoordSys=GLOBAL Dir=Gravity UnifLoad=1.21  
 Area=4251 LoadPat=neve CoordSys=GLOBAL Dir=Gravity UnifLoad=1.21  
 Area=4256 LoadPat=neve CoordSys=GLOBAL Dir=Gravity UnifLoad=1.21  
 Area=4257 LoadPat=neve CoordSys=GLOBAL Dir=Gravity UnifLoad=1.21  
 Area=4258 LoadPat=neve CoordSys=GLOBAL Dir=Gravity UnifLoad=1.21  
 Area=4259 LoadPat=neve CoordSys=GLOBAL Dir=Gravity UnifLoad=1.21  
 Area=4260 LoadPat=neve CoordSys=GLOBAL Dir=Gravity UnifLoad=1.21  
 Area=4272 LoadPat=neve CoordSys=GLOBAL Dir=Gravity UnifLoad=1.21  
 Area=4273 LoadPat=neve CoordSys=GLOBAL Dir=Gravity UnifLoad=1.21  
 Area=4274 LoadPat=neve CoordSys=GLOBAL Dir=Gravity UnifLoad=1.21  
 Area=4275 LoadPat=neve CoordSys=GLOBAL Dir=Gravity UnifLoad=1.21  
 Area=4276 LoadPat=neve CoordSys=GLOBAL Dir=Gravity UnifLoad=1.21  
 Area=4277 LoadPat=neve CoordSys=GLOBAL Dir=Gravity UnifLoad=1.21  
 Area=4292 LoadPat=neve CoordSys=GLOBAL Dir=Gravity UnifLoad=1.21  
 Area=4293 LoadPat=neve CoordSys=GLOBAL Dir=Gravity UnifLoad=1.21  
 Area=4294 LoadPat=neve CoordSys=GLOBAL Dir=Gravity UnifLoad=1.21  
 Area=4295 LoadPat=neve CoordSys=GLOBAL Dir=Gravity UnifLoad=1.21  
 Area=4296 LoadPat=neve CoordSys=GLOBAL Dir=Gravity UnifLoad=1.21  
 Area=4300 LoadPat=neve CoordSys=GLOBAL Dir=Gravity UnifLoad=1.21  
 Area=4306 LoadPat=neve CoordSys=GLOBAL Dir=Gravity UnifLoad=1.21  
 Area=4325 LoadPat=neve CoordSys=GLOBAL Dir=Gravity UnifLoad=1.21  
 Area=4328 LoadPat=neve CoordSys=GLOBAL Dir=Gravity UnifLoad=1.21  
 Area=4334 LoadPat=neve CoordSys=GLOBAL Dir=Gravity UnifLoad=1.21  
 Area=4474 LoadPat=neve CoordSys=GLOBAL Dir=Gravity UnifLoad=1.21  
 Area=4475 LoadPat=neve CoordSys=GLOBAL Dir=Gravity UnifLoad=1.21  
 Area=4476 LoadPat=neve CoordSys=GLOBAL Dir=Gravity UnifLoad=1.21  
 Area=4477 LoadPat=neve CoordSys=GLOBAL Dir=Gravity UnifLoad=1.21  
 Area=4478 LoadPat=neve CoordSys=GLOBAL Dir=Gravity UnifLoad=1.21  
 Area=4479 LoadPat=neve CoordSys=GLOBAL Dir=Gravity UnifLoad=1.21  
 Area=4480 LoadPat=neve CoordSys=GLOBAL Dir=Gravity UnifLoad=1.21  
 Area=4481 LoadPat=neve CoordSys=GLOBAL Dir=Gravity UnifLoad=1.21  
 Area=4482 LoadPat=neve CoordSys=GLOBAL Dir=Gravity UnifLoad=1.21  
 Area=4483 LoadPat=neve CoordSys=GLOBAL Dir=Gravity UnifLoad=1.21  
 Area=4484 LoadPat=neve CoordSys=GLOBAL Dir=Gravity UnifLoad=1.21  
 Area=4485 LoadPat=neve CoordSys=GLOBAL Dir=Gravity UnifLoad=1.21  
 Area=4486 LoadPat=neve CoordSys=GLOBAL Dir=Gravity UnifLoad=1.21  
 Area=4487 LoadPat=barriere CoordSys=GLOBAL Dir=Gravity UnifLoad=38.5  
 Area=4487 LoadPat=folla CoordSys=GLOBAL Dir=Gravity UnifLoad=10  
 Area=4488 LoadPat=barriere CoordSys=GLOBAL Dir=Gravity UnifLoad=38.5  
 Area=4488 LoadPat=folla CoordSys=GLOBAL Dir=Gravity UnifLoad=10  
 Area=4489 LoadPat=neve CoordSys=GLOBAL Dir=Gravity UnifLoad=1.21  
 Area=4512 LoadPat=neve CoordSys=GLOBAL Dir=Gravity UnifLoad=1.21  
 Area=4513 LoadPat=neve CoordSys=GLOBAL Dir=Gravity UnifLoad=1.21  
 Area=4514 LoadPat=neve CoordSys=GLOBAL Dir=Gravity UnifLoad=1.21  
 Area=4515 LoadPat=neve CoordSys=GLOBAL Dir=Gravity UnifLoad=1.21  
 Area=4522 LoadPat=neve CoordSys=GLOBAL Dir=Gravity UnifLoad=1.21  
 Area=4523 LoadPat=neve CoordSys=GLOBAL Dir=Gravity UnifLoad=1.21  
 Area=4524 LoadPat=neve CoordSys=GLOBAL Dir=Gravity UnifLoad=1.21



APPALTATORE: <b>TELESE</b> S.c.a.r.l. Consorzio Telese Società Consortile a Responsabilità Limitata	ITINERARIO NAPOLI – BARI RADDOPPIO TRATTA CANCELLO-BENEVENTO II LOTTO FUNZIONALE FRASSO TELESINO – VITULANO 2° SUBLOTTO TELESE – SAN LORENZO  PROGETTO ESECUTIVO					
PROGETTAZIONE: Mandataria: SYSTRA S.A. Mandante: SWS Engineering S.p.A. SYSTRA-SOTECNI S.p.A.						
PONTI E VIADOTTI – VI14 "Struttura ad archi": Tabulato di calcolo – 2 di 2	COMMESSA IF2R	LOTTO 2.2.E.ZZ	CODIFICA CL	DOCUMENTO VI.14.0.0.004	REV. A	FOGLIO 337 di 597

Area=4525 LoadPat=neve CoordSys=GLOBAL Dir=Gravity UnifLoad=1.21  
Area=4532 LoadPat=neve CoordSys=GLOBAL Dir=Gravity UnifLoad=1.21  
Area=4533 LoadPat=neve CoordSys=GLOBAL Dir=Gravity UnifLoad=1.21  
Area=4534 LoadPat=neve CoordSys=GLOBAL Dir=Gravity UnifLoad=1.21  
Area=4535 LoadPat=neve CoordSys=GLOBAL Dir=Gravity UnifLoad=1.21  
Area=4536 LoadPat=neve CoordSys=GLOBAL Dir=Gravity UnifLoad=1.21  
Area=4615 LoadPat=neve CoordSys=GLOBAL Dir=Gravity UnifLoad=1.21  
Area=4616 LoadPat=neve CoordSys=GLOBAL Dir=Gravity UnifLoad=1.21  
Area=4617 LoadPat=neve CoordSys=GLOBAL Dir=Gravity UnifLoad=1.21  
Area=4627 LoadPat=neve CoordSys=GLOBAL Dir=Gravity UnifLoad=1.21  
Area=4629 LoadPat=neve CoordSys=GLOBAL Dir=Gravity UnifLoad=1.21  
Area=4630 LoadPat=neve CoordSys=GLOBAL Dir=Gravity UnifLoad=1.21  
Area=4631 LoadPat=neve CoordSys=GLOBAL Dir=Gravity UnifLoad=1.21  
Area=4632 LoadPat=neve CoordSys=GLOBAL Dir=Gravity UnifLoad=1.21  
Area=4633 LoadPat=neve CoordSys=GLOBAL Dir=Gravity UnifLoad=1.21  
Area=4642 LoadPat=neve CoordSys=GLOBAL Dir=Gravity UnifLoad=1.21  
Area=4643 LoadPat=neve CoordSys=GLOBAL Dir=Gravity UnifLoad=1.21  
Area=4644 LoadPat=neve CoordSys=GLOBAL Dir=Gravity UnifLoad=1.21  
Area=4645 LoadPat=neve CoordSys=GLOBAL Dir=Gravity UnifLoad=1.21  
Area=4648 LoadPat=neve CoordSys=GLOBAL Dir=Gravity UnifLoad=1.21  
Area=4649 LoadPat=neve CoordSys=GLOBAL Dir=Gravity UnifLoad=1.21  
Area=4650 LoadPat=neve CoordSys=GLOBAL Dir=Gravity UnifLoad=1.21  
Area=4653 LoadPat=neve CoordSys=GLOBAL Dir=Gravity UnifLoad=1.21  
Area=4654 LoadPat=neve CoordSys=GLOBAL Dir=Gravity UnifLoad=1.21  
Area=4655 LoadPat=neve CoordSys=GLOBAL Dir=Gravity UnifLoad=1.21  
Area=4656 LoadPat=neve CoordSys=GLOBAL Dir=Gravity UnifLoad=1.21  
Area=4667 LoadPat=neve CoordSys=GLOBAL Dir=Gravity UnifLoad=1.21  
Area=4668 LoadPat=neve CoordSys=GLOBAL Dir=Gravity UnifLoad=1.21  
Area=4669 LoadPat=neve CoordSys=GLOBAL Dir=Gravity UnifLoad=1.21  
Area=4673 LoadPat=neve CoordSys=GLOBAL Dir=Gravity UnifLoad=1.21  
Area=4674 LoadPat=neve CoordSys=GLOBAL Dir=Gravity UnifLoad=1.21  
Area=4675 LoadPat=neve CoordSys=GLOBAL Dir=Gravity UnifLoad=1.21  
Area=4676 LoadPat=neve CoordSys=GLOBAL Dir=Gravity UnifLoad=1.21  
Area=4678 LoadPat=neve CoordSys=GLOBAL Dir=Gravity UnifLoad=1.21  
Area=4686 LoadPat=neve CoordSys=GLOBAL Dir=Gravity UnifLoad=1.21  
Area=4687 LoadPat=neve CoordSys=GLOBAL Dir=Gravity UnifLoad=1.21  
Area=4688 LoadPat=neve CoordSys=GLOBAL Dir=Gravity UnifLoad=1.21  
Area=4689 LoadPat=neve CoordSys=GLOBAL Dir=Gravity UnifLoad=1.21  
Area=4690 LoadPat=neve CoordSys=GLOBAL Dir=Gravity UnifLoad=1.21  
Area=4691 LoadPat=neve CoordSys=GLOBAL Dir=Gravity UnifLoad=1.21  
Area=4692 LoadPat=neve CoordSys=GLOBAL Dir=Gravity UnifLoad=1.21  
Area=4693 LoadPat=neve CoordSys=GLOBAL Dir=Gravity UnifLoad=1.21  
Area=4694 LoadPat=neve CoordSys=GLOBAL Dir=Gravity UnifLoad=1.21  
Area=4695 LoadPat=neve CoordSys=GLOBAL Dir=Gravity UnifLoad=1.21  
Area=4696 LoadPat=neve CoordSys=GLOBAL Dir=Gravity UnifLoad=1.21  
Area=4697 LoadPat=neve CoordSys=GLOBAL Dir=Gravity UnifLoad=1.21  
Area=4698 LoadPat=neve CoordSys=GLOBAL Dir=Gravity UnifLoad=1.21  
Area=4699 LoadPat=neve CoordSys=GLOBAL Dir=Gravity UnifLoad=1.21  
Area=4700 LoadPat=neve CoordSys=GLOBAL Dir=Gravity UnifLoad=1.21  
Area=4701 LoadPat=neve CoordSys=GLOBAL Dir=Gravity UnifLoad=1.21

APPALTATORE: <b>TELESE S.c.a.r.l.</b> Consorzio Telese Società Consortile a Responsabilità Limitata	<b>ITINERARIO NAPOLI – BARI</b> <b>RADDOPPIO TRATTA CANCELLO-BENEVENTO</b> <b>II LOTTO FUNZIONALE FRASSO TELESINO – VITULANO</b> <b>2° SUBLOTTO TELESE – SAN LORENZO</b> <b>PROGETTO ESECUTIVO</b>						
PROGETTAZIONE: Mandataria: <b>SYSTRA S.A.</b> Mandante: <b>SWS Engineering S.p.A.</b> <b>SYSTRA-SOTECNI S.p.A.</b>	<table border="1"> <tr> <td data-bbox="766 331 901 369">COMMESSA IF2R</td> <td data-bbox="901 331 1013 369">LOTTO 2.2.E.ZZ</td> <td data-bbox="1013 331 1125 369">CODIFICA CL</td> <td data-bbox="1125 331 1284 369">DOCUMENTO VI.14.0.0.004</td> <td data-bbox="1284 331 1364 369">REV. A</td> <td data-bbox="1364 331 1479 369">FOGLIO 338 di 597</td> </tr> </table>	COMMESSA IF2R	LOTTO 2.2.E.ZZ	CODIFICA CL	DOCUMENTO VI.14.0.0.004	REV. A	FOGLIO 338 di 597
COMMESSA IF2R	LOTTO 2.2.E.ZZ	CODIFICA CL	DOCUMENTO VI.14.0.0.004	REV. A	FOGLIO 338 di 597		
<b>PONTI E VIADOTTI – VI14</b> <b>"Struttura ad archi": Tabulato di calcolo – 2 di 2</b>							

Area=4702 LoadPat=neve CoordSys=GLOBAL Dir=Gravity UnifLoad=1.21  
 Area=4703 LoadPat=neve CoordSys=GLOBAL Dir=Gravity UnifLoad=1.21  
 Area=4704 LoadPat=neve CoordSys=GLOBAL Dir=Gravity UnifLoad=1.21  
 Area=4705 LoadPat=neve CoordSys=GLOBAL Dir=Gravity UnifLoad=1.21  
 Area=4706 LoadPat=neve CoordSys=GLOBAL Dir=Gravity UnifLoad=1.21  
 Area=4707 LoadPat=neve CoordSys=GLOBAL Dir=Gravity UnifLoad=1.21  
 Area=4708 LoadPat=neve CoordSys=GLOBAL Dir=Gravity UnifLoad=1.21  
 Area=4709 LoadPat=neve CoordSys=GLOBAL Dir=Gravity UnifLoad=1.21  
 Area=4710 LoadPat=neve CoordSys=GLOBAL Dir=Gravity UnifLoad=1.21  
 Area=4711 LoadPat=neve CoordSys=GLOBAL Dir=Gravity UnifLoad=1.21  
 Area=4712 LoadPat=neve CoordSys=GLOBAL Dir=Gravity UnifLoad=1.21  
 Area=4713 LoadPat=neve CoordSys=GLOBAL Dir=Gravity UnifLoad=1.21  
 Area=4714 LoadPat=neve CoordSys=GLOBAL Dir=Gravity UnifLoad=1.21  
 Area=4715 LoadPat=neve CoordSys=GLOBAL Dir=Gravity UnifLoad=1.21  
 Area=4716 LoadPat=neve CoordSys=GLOBAL Dir=Gravity UnifLoad=1.21  
 Area=4717 LoadPat=neve CoordSys=GLOBAL Dir=Gravity UnifLoad=1.21  
 Area=4718 LoadPat=neve CoordSys=GLOBAL Dir=Gravity UnifLoad=1.21  
 Area=4719 LoadPat=neve CoordSys=GLOBAL Dir=Gravity UnifLoad=1.21  
 Area=4720 LoadPat=neve CoordSys=GLOBAL Dir=Gravity UnifLoad=1.21  
 Area=4721 LoadPat=neve CoordSys=GLOBAL Dir=Gravity UnifLoad=1.21  
 Area=4722 LoadPat=neve CoordSys=GLOBAL Dir=Gravity UnifLoad=1.21  
 Area=4723 LoadPat=neve CoordSys=GLOBAL Dir=Gravity UnifLoad=1.21  
 Area=4724 LoadPat=neve CoordSys=GLOBAL Dir=Gravity UnifLoad=1.21  
 Area=4725 LoadPat=neve CoordSys=GLOBAL Dir=Gravity UnifLoad=1.21  
 Area=4726 LoadPat=neve CoordSys=GLOBAL Dir=Gravity UnifLoad=1.21  
 Area=4727 LoadPat=neve CoordSys=GLOBAL Dir=Gravity UnifLoad=1.21  
 Area=4728 LoadPat=neve CoordSys=GLOBAL Dir=Gravity UnifLoad=1.21  
 Area=4729 LoadPat=neve CoordSys=GLOBAL Dir=Gravity UnifLoad=1.21  
 Area=4730 LoadPat=neve CoordSys=GLOBAL Dir=Gravity UnifLoad=1.21  
 Area=4731 LoadPat=neve CoordSys=GLOBAL Dir=Gravity UnifLoad=1.21  
 Area=4732 LoadPat=neve CoordSys=GLOBAL Dir=Gravity UnifLoad=1.21  
 Area=4733 LoadPat=neve CoordSys=GLOBAL Dir=Gravity UnifLoad=1.21  
 Area=4734 LoadPat=neve CoordSys=GLOBAL Dir=Gravity UnifLoad=1.21  
 Area=4735 LoadPat=neve CoordSys=GLOBAL Dir=Gravity UnifLoad=1.21  
 Area=4736 LoadPat=neve CoordSys=GLOBAL Dir=Gravity UnifLoad=1.21  
 Area=4737 LoadPat=neve CoordSys=GLOBAL Dir=Gravity UnifLoad=1.21  
 Area=4738 LoadPat=neve CoordSys=GLOBAL Dir=Gravity UnifLoad=1.21  
 Area=4739 LoadPat=neve CoordSys=GLOBAL Dir=Gravity UnifLoad=1.21  
 Area=4740 LoadPat=neve CoordSys=GLOBAL Dir=Gravity UnifLoad=1.21  
 Area=4741 LoadPat=neve CoordSys=GLOBAL Dir=Gravity UnifLoad=1.21  
 Area=4742 LoadPat=neve CoordSys=GLOBAL Dir=Gravity UnifLoad=1.21  
 Area=4743 LoadPat=neve CoordSys=GLOBAL Dir=Gravity UnifLoad=1.21  
 Area=4744 LoadPat=neve CoordSys=GLOBAL Dir=Gravity UnifLoad=1.21  
 Area=4745 LoadPat=neve CoordSys=GLOBAL Dir=Gravity UnifLoad=1.21  
 Area=4746 LoadPat=neve CoordSys=GLOBAL Dir=Gravity UnifLoad=1.21  
 Area=4747 LoadPat=neve CoordSys=GLOBAL Dir=Gravity UnifLoad=1.21  
 Area=4748 LoadPat=neve CoordSys=GLOBAL Dir=Gravity UnifLoad=1.21  
 Area=4749 LoadPat=neve CoordSys=GLOBAL Dir=Gravity UnifLoad=1.21  
 Area=4750 LoadPat=neve CoordSys=GLOBAL Dir=Gravity UnifLoad=1.21  
 Area=4751 LoadPat=neve CoordSys=GLOBAL Dir=Gravity UnifLoad=1.21

APPALTATORE: <b>TELESE S.c.a r.l.</b> Consorzio Telese Società Consortile a Responsabilità Limitata	<b>ITINERARIO NAPOLI – BARI</b> <b>RADDOPPIO TRATTA CANCELLO-BENEVENTO</b> <b>II LOTTO FUNZIONALE FRASSO TELESINO – VITULANO</b> <b>2° SUBLOTTO TELESE – SAN LORENZO</b> <b>PROGETTO ESECUTIVO</b>						
PROGETTAZIONE: Mandataria: <b>SYSTRA S.A.</b> Mandante: <b>SWS Engineering S.p.A.</b> <b>SYSTRA-SOTECNI S.p.A.</b>	<table border="1"> <tr> <td data-bbox="766 324 901 376">           COMMESSA  <b>IF2R</b> </td> <td data-bbox="901 324 1013 376">           LOTTO  <b>2.2.E.ZZ</b> </td> <td data-bbox="1013 324 1133 376">           CODIFICA  <b>CL</b> </td> <td data-bbox="1133 324 1284 376">           DOCUMENTO  <b>VI.14.0.0.004</b> </td> <td data-bbox="1284 324 1364 376">           REV.  <b>A</b> </td> <td data-bbox="1364 324 1479 376">           FOGLIO  <b>339 di 597</b> </td> </tr> </table>	COMMESSA <b>IF2R</b>	LOTTO <b>2.2.E.ZZ</b>	CODIFICA <b>CL</b>	DOCUMENTO <b>VI.14.0.0.004</b>	REV. <b>A</b>	FOGLIO <b>339 di 597</b>
COMMESSA <b>IF2R</b>	LOTTO <b>2.2.E.ZZ</b>	CODIFICA <b>CL</b>	DOCUMENTO <b>VI.14.0.0.004</b>	REV. <b>A</b>	FOGLIO <b>339 di 597</b>		
<b>PONTI E VIADOTTI – VI14</b> <b>"Struttura ad archi": Tabulato di calcolo – 2 di 2</b>							

Area=4752 LoadPat=neve CoordSys=GLOBAL Dir=Gravity UnifLoad=1.21  
 Area=4753 LoadPat=neve CoordSys=GLOBAL Dir=Gravity UnifLoad=1.21  
 Area=4754 LoadPat=neve CoordSys=GLOBAL Dir=Gravity UnifLoad=1.21  
 Area=4755 LoadPat=neve CoordSys=GLOBAL Dir=Gravity UnifLoad=1.21  
 Area=4756 LoadPat=neve CoordSys=GLOBAL Dir=Gravity UnifLoad=1.21  
 Area=4757 LoadPat=neve CoordSys=GLOBAL Dir=Gravity UnifLoad=1.21  
 Area=4758 LoadPat=neve CoordSys=GLOBAL Dir=Gravity UnifLoad=1.21  
 Area=4759 LoadPat=neve CoordSys=GLOBAL Dir=Gravity UnifLoad=1.21  
 Area=4760 LoadPat=neve CoordSys=GLOBAL Dir=Gravity UnifLoad=1.21  
 Area=4761 LoadPat=neve CoordSys=GLOBAL Dir=Gravity UnifLoad=1.21  
 Area=4762 LoadPat=neve CoordSys=GLOBAL Dir=Gravity UnifLoad=1.21  
 Area=4763 LoadPat=neve CoordSys=GLOBAL Dir=Gravity UnifLoad=1.21  
 Area=4764 LoadPat=neve CoordSys=GLOBAL Dir=Gravity UnifLoad=1.21  
 Area=4765 LoadPat=neve CoordSys=GLOBAL Dir=Gravity UnifLoad=1.21  
 Area=4766 LoadPat=neve CoordSys=GLOBAL Dir=Gravity UnifLoad=1.21  
 Area=4767 LoadPat=neve CoordSys=GLOBAL Dir=Gravity UnifLoad=1.21  
 Area=4768 LoadPat=neve CoordSys=GLOBAL Dir=Gravity UnifLoad=1.21  
 Area=4769 LoadPat=neve CoordSys=GLOBAL Dir=Gravity UnifLoad=1.21  
 Area=4770 LoadPat=neve CoordSys=GLOBAL Dir=Gravity UnifLoad=1.21  
 Area=4771 LoadPat=neve CoordSys=GLOBAL Dir=Gravity UnifLoad=1.21  
 Area=4772 LoadPat=neve CoordSys=GLOBAL Dir=Gravity UnifLoad=1.21  
 Area=4773 LoadPat=neve CoordSys=GLOBAL Dir=Gravity UnifLoad=1.21  
 Area=4774 LoadPat=neve CoordSys=GLOBAL Dir=Gravity UnifLoad=1.21  
 Area=4775 LoadPat=neve CoordSys=GLOBAL Dir=Gravity UnifLoad=1.21  
 Area=4776 LoadPat=neve CoordSys=GLOBAL Dir=Gravity UnifLoad=1.21  
 Area=4777 LoadPat=neve CoordSys=GLOBAL Dir=Gravity UnifLoad=1.21  
 Area=4778 LoadPat=neve CoordSys=GLOBAL Dir=Gravity UnifLoad=1.21  
 Area=4779 LoadPat=neve CoordSys=GLOBAL Dir=Gravity UnifLoad=1.21  
 Area=4780 LoadPat=neve CoordSys=GLOBAL Dir=Gravity UnifLoad=1.21  
 Area=4781 LoadPat=neve CoordSys=GLOBAL Dir=Gravity UnifLoad=1.21  
 Area=4782 LoadPat=neve CoordSys=GLOBAL Dir=Gravity UnifLoad=1.21  
 Area=4783 LoadPat=neve CoordSys=GLOBAL Dir=Gravity UnifLoad=1.21  
 Area=4784 LoadPat=neve CoordSys=GLOBAL Dir=Gravity UnifLoad=1.21  
 Area=4785 LoadPat=neve CoordSys=GLOBAL Dir=Gravity UnifLoad=1.21  
 Area=4786 LoadPat=neve CoordSys=GLOBAL Dir=Gravity UnifLoad=1.21  
 Area=4787 LoadPat=neve CoordSys=GLOBAL Dir=Gravity UnifLoad=1.21  
 Area=4788 LoadPat=neve CoordSys=GLOBAL Dir=Gravity UnifLoad=1.21  
 Area=4789 LoadPat=neve CoordSys=GLOBAL Dir=Gravity UnifLoad=1.21  
 Area=4790 LoadPat=neve CoordSys=GLOBAL Dir=Gravity UnifLoad=1.21  
 Area=4791 LoadPat=neve CoordSys=GLOBAL Dir=Gravity UnifLoad=1.21  
 Area=4792 LoadPat=neve CoordSys=GLOBAL Dir=Gravity UnifLoad=1.21  
 Area=4793 LoadPat=neve CoordSys=GLOBAL Dir=Gravity UnifLoad=1.21  
 Area=4794 LoadPat=neve CoordSys=GLOBAL Dir=Gravity UnifLoad=1.21  
 Area=4795 LoadPat=neve CoordSys=GLOBAL Dir=Gravity UnifLoad=1.21  
 Area=4796 LoadPat=neve CoordSys=GLOBAL Dir=Gravity UnifLoad=1.21  
 Area=4797 LoadPat=neve CoordSys=GLOBAL Dir=Gravity UnifLoad=1.21  
 Area=4798 LoadPat=neve CoordSys=GLOBAL Dir=Gravity UnifLoad=1.21  
 Area=4799 LoadPat=neve CoordSys=GLOBAL Dir=Gravity UnifLoad=1.21  
 Area=4800 LoadPat=neve CoordSys=GLOBAL Dir=Gravity UnifLoad=1.21  
 Area=4801 LoadPat=neve CoordSys=GLOBAL Dir=Gravity UnifLoad=1.21

APPALTATORE: <b>TELESE S.c.a r.l.</b> <small>Consorzio Telese Società Consortile a Responsabilità Limitata</small>	<b>ITINERARIO NAPOLI – BARI</b>					
PROGETTAZIONE: <u>Mandatario:</u> SYSTRA S.A. <u>Mandante:</u> SWS Engineering S.p.A.    SYSTRA-SOTECNI S.p.A.	<b>RADDOPPIO TRATTA CANCELLO-BENEVENTO</b>					
	<b>II LOTTO FUNZIONALE FRASSO TELESINO – VITULANO</b>					
	<b>2° SUBLOTTO TELESE – SAN LORENZO</b>					
	<b>PROGETTO ESECUTIVO</b>					
<b>PONTI E VIADOTTI – VI14</b> <b>"Struttura ad archi": Tabulato di calcolo – 2 di 2</b>	COMMESSA IF2R	LOTTO 2.2.E.ZZ	CODIFICA CL	DOCUMENTO VI.14.0.0.004	REV. A	FOGLIO 340 di 597

Area=4802 LoadPat=neve CoordSys=GLOBAL Dir=Gravity UnifLoad=1.21  
Area=4803 LoadPat=neve CoordSys=GLOBAL Dir=Gravity UnifLoad=1.21  
Area=4804 LoadPat=neve CoordSys=GLOBAL Dir=Gravity UnifLoad=1.21  
Area=4805 LoadPat=neve CoordSys=GLOBAL Dir=Gravity UnifLoad=1.21  
Area=4806 LoadPat=neve CoordSys=GLOBAL Dir=Gravity UnifLoad=1.21  
Area=4807 LoadPat=neve CoordSys=GLOBAL Dir=Gravity UnifLoad=1.21  
Area=4820 LoadPat=neve CoordSys=GLOBAL Dir=Gravity UnifLoad=1.21  
Area=4821 LoadPat=neve CoordSys=GLOBAL Dir=Gravity UnifLoad=1.21  
Area=4822 LoadPat=neve CoordSys=GLOBAL Dir=Gravity UnifLoad=1.21  
Area=4823 LoadPat=neve CoordSys=GLOBAL Dir=Gravity UnifLoad=1.21  
Area=4824 LoadPat=neve CoordSys=GLOBAL Dir=Gravity UnifLoad=1.21  
Area=4825 LoadPat=neve CoordSys=GLOBAL Dir=Gravity UnifLoad=1.21  
Area=4826 LoadPat=neve CoordSys=GLOBAL Dir=Gravity UnifLoad=1.21  
Area=4827 LoadPat=neve CoordSys=GLOBAL Dir=Gravity UnifLoad=1.21  
Area=4828 LoadPat=neve CoordSys=GLOBAL Dir=Gravity UnifLoad=1.21  
Area=4829 LoadPat=neve CoordSys=GLOBAL Dir=Gravity UnifLoad=1.21  
Area=4830 LoadPat=neve CoordSys=GLOBAL Dir=Gravity UnifLoad=1.21  
Area=4831 LoadPat=neve CoordSys=GLOBAL Dir=Gravity UnifLoad=1.21  
Area=4832 LoadPat=neve CoordSys=GLOBAL Dir=Gravity UnifLoad=1.21  
Area=4833 LoadPat=neve CoordSys=GLOBAL Dir=Gravity UnifLoad=1.21  
Area=4834 LoadPat=neve CoordSys=GLOBAL Dir=Gravity UnifLoad=1.21  
Area=4835 LoadPat=neve CoordSys=GLOBAL Dir=Gravity UnifLoad=1.21  
Area=4836 LoadPat=neve CoordSys=GLOBAL Dir=Gravity UnifLoad=1.21  
Area=4837 LoadPat=neve CoordSys=GLOBAL Dir=Gravity UnifLoad=1.21  
Area=4838 LoadPat=neve CoordSys=GLOBAL Dir=Gravity UnifLoad=1.21  
Area=4839 LoadPat=neve CoordSys=GLOBAL Dir=Gravity UnifLoad=1.21  
Area=4840 LoadPat=neve CoordSys=GLOBAL Dir=Gravity UnifLoad=1.21  
Area=4841 LoadPat=neve CoordSys=GLOBAL Dir=Gravity UnifLoad=1.21  
Area=4842 LoadPat=neve CoordSys=GLOBAL Dir=Gravity UnifLoad=1.21  
Area=4843 LoadPat=neve CoordSys=GLOBAL Dir=Gravity UnifLoad=1.21  
Area=4844 LoadPat=neve CoordSys=GLOBAL Dir=Gravity UnifLoad=1.21  
Area=4845 LoadPat=neve CoordSys=GLOBAL Dir=Gravity UnifLoad=1.21  
Area=4846 LoadPat=neve CoordSys=GLOBAL Dir=Gravity UnifLoad=1.21  
Area=4847 LoadPat=neve CoordSys=GLOBAL Dir=Gravity UnifLoad=1.21  
Area=4848 LoadPat=neve CoordSys=GLOBAL Dir=Gravity UnifLoad=1.21  
Area=4849 LoadPat=neve CoordSys=GLOBAL Dir=Gravity UnifLoad=1.21  
Area=4850 LoadPat=neve CoordSys=GLOBAL Dir=Gravity UnifLoad=1.21  
Area=4851 LoadPat=neve CoordSys=GLOBAL Dir=Gravity UnifLoad=1.21  
Area=4852 LoadPat=neve CoordSys=GLOBAL Dir=Gravity UnifLoad=1.21  
Area=4853 LoadPat=neve CoordSys=GLOBAL Dir=Gravity UnifLoad=1.21  
Area=4854 LoadPat=neve CoordSys=GLOBAL Dir=Gravity UnifLoad=1.21  
Area=4855 LoadPat=neve CoordSys=GLOBAL Dir=Gravity UnifLoad=1.21  
Area=4960 LoadPat="vento sud-nord" CoordSys=Local Dir=3 UnifLoad=2.5  
Area=4961 LoadPat="vento sud-nord" CoordSys=Local Dir=3 UnifLoad=2.5  
Area=4962 LoadPat="vento sud-nord" CoordSys=Local Dir=3 UnifLoad=2.5  
Area=4963 LoadPat="vento sud-nord" CoordSys=Local Dir=3 UnifLoad=2.5  
Area=4964 LoadPat="vento sud-nord" CoordSys=Local Dir=3 UnifLoad=2.5  
Area=4965 LoadPat="vento sud-nord" CoordSys=Local Dir=3 UnifLoad=2.5  
Area=4966 LoadPat="vento sud-nord" CoordSys=Local Dir=3 UnifLoad=2.5  
Area=4967 LoadPat="vento sud-nord" CoordSys=Local Dir=3 UnifLoad=2.5

APPALTATORE: <b>TELESE</b> S.c.a.r.l. <small>Consorzio Telese Società Consortile a Responsabilità Limitata</small>	<b>ITINERARIO NAPOLI – BARI</b>					
PROGETTAZIONE: <u>Mandatario:</u> SYSTRA S.A. <u>Mandante:</u> SWS Engineering S.p.A.    SYSTRA-SOTECNI S.p.A.	<b>RADDOPPIO TRATTA CANCELLO-BENEVENTO</b>					
	<b>II LOTTO FUNZIONALE FRASSO TELESINO – VITULANO</b>					
	<b>2° SUBLOTTO TELESE – SAN LORENZO</b>					
	<b>PROGETTO ESECUTIVO</b>					
<b>PONTI E VIADOTTI – VI14</b> "Struttura ad archi": Tabulato di calcolo – 2 di 2	COMMESSA IF2R	LOTTO 2.2.E.ZZ	CODIFICA CL	DOCUMENTO VI.14.0.0.004	REV. A	FOGLIO 341 di 597

Area=4968 LoadPat="vento sud-nord" CoordSys=Local Dir=3 UnifLoad=2.5  
Area=4969 LoadPat="vento sud-nord" CoordSys=Local Dir=3 UnifLoad=2.5  
Area=4970 LoadPat="vento sud-nord" CoordSys=Local Dir=3 UnifLoad=2.5  
Area=4971 LoadPat="vento sud-nord" CoordSys=Local Dir=3 UnifLoad=2.5  
Area=4972 LoadPat="vento sud-nord" CoordSys=Local Dir=3 UnifLoad=2.5  
Area=4973 LoadPat="vento sud-nord" CoordSys=Local Dir=3 UnifLoad=2.5  
Area=4974 LoadPat="vento sud-nord" CoordSys=Local Dir=3 UnifLoad=2.5  
Area=4975 LoadPat="vento sud-nord" CoordSys=Local Dir=3 UnifLoad=2.5  
Area=4976 LoadPat="vento sud-nord" CoordSys=Local Dir=3 UnifLoad=2.5  
Area=4977 LoadPat="vento sud-nord" CoordSys=Local Dir=3 UnifLoad=2.5  
Area=4978 LoadPat="vento sud-nord" CoordSys=Local Dir=3 UnifLoad=2.5  
Area=4979 LoadPat="vento sud-nord" CoordSys=Local Dir=3 UnifLoad=2.5  
Area=4980 LoadPat="vento sud-nord" CoordSys=Local Dir=3 UnifLoad=2.5  
Area=4981 LoadPat="vento sud-nord" CoordSys=Local Dir=3 UnifLoad=2.5  
Area=4982 LoadPat="vento sud-nord" CoordSys=Local Dir=3 UnifLoad=2.5  
Area=4983 LoadPat="vento sud-nord" CoordSys=Local Dir=3 UnifLoad=2.5  
Area=4984 LoadPat="vento sud-nord" CoordSys=Local Dir=3 UnifLoad=2.5  
Area=4985 LoadPat="vento sud-nord" CoordSys=Local Dir=3 UnifLoad=2.5  
Area=4986 LoadPat="vento sud-nord" CoordSys=Local Dir=3 UnifLoad=2.5  
Area=4987 LoadPat="vento sud-nord" CoordSys=Local Dir=3 UnifLoad=2.5  
Area=4992 LoadPat="vento nord-sud" CoordSys=Local Dir=3 UnifLoad=2.5  
Area=4993 LoadPat="vento nord-sud" CoordSys=Local Dir=3 UnifLoad=2.5  
Area=4994 LoadPat="vento nord-sud" CoordSys=Local Dir=3 UnifLoad=2.5  
Area=4996 LoadPat="vento nord-sud" CoordSys=Local Dir=3 UnifLoad=2.5  
Area=4997 LoadPat="vento nord-sud" CoordSys=Local Dir=3 UnifLoad=2.5  
Area=5065 LoadPat=barriere CoordSys=GLOBAL Dir=Gravity UnifLoad=38.5  
Area=5065 LoadPat=folla CoordSys=GLOBAL Dir=Gravity UnifLoad=10  
Area=5066 LoadPat=folla CoordSys=GLOBAL Dir=Gravity UnifLoad=10  
Area=5067 LoadPat=paraballast CoordSys=GLOBAL Dir=Gravity UnifLoad=7.7  
Area=5067 LoadPat=folla CoordSys=GLOBAL Dir=Gravity UnifLoad=10  
Area=5068 LoadPat="peso ballast" CoordSys=Local Dir=3 UnifLoad=16.2  
Area=5069 LoadPat="peso ballast" CoordSys=Local Dir=3 UnifLoad=16.2  
Area=5070 LoadPat="peso ballast" CoordSys=Local Dir=3 UnifLoad=16.2  
Area=5071 LoadPat="peso ballast" CoordSys=Local Dir=3 UnifLoad=16.2  
Area=5072 LoadPat="peso ballast" CoordSys=Local Dir=3 UnifLoad=16.2  
Area=5073 LoadPat="peso ballast" CoordSys=Local Dir=3 UnifLoad=16.2  
Area=5074 LoadPat="peso ballast" CoordSys=Local Dir=3 UnifLoad=16.2  
Area=5075 LoadPat="peso ballast" CoordSys=Local Dir=3 UnifLoad=16.2  
Area=5076 LoadPat="peso ballast" CoordSys=Local Dir=3 UnifLoad=16.2  
Area=5077 LoadPat="peso ballast" CoordSys=Local Dir=3 UnifLoad=16.2  
Area=5078 LoadPat="peso ballast" CoordSys=Local Dir=3 UnifLoad=16.2  
Area=5079 LoadPat="peso ballast" CoordSys=Local Dir=3 UnifLoad=16.2  
Area=5080 LoadPat="peso ballast" CoordSys=Local Dir=3 UnifLoad=16.2  
Area=5081 LoadPat=paraballast CoordSys=GLOBAL Dir=Gravity UnifLoad=7.7  
Area=5081 LoadPat=folla CoordSys=GLOBAL Dir=Gravity UnifLoad=10  
Area=5082 LoadPat=folla CoordSys=GLOBAL Dir=Gravity UnifLoad=10  
Area=5083 LoadPat=barriere CoordSys=GLOBAL Dir=Gravity UnifLoad=38.5  
Area=5083 LoadPat=folla CoordSys=GLOBAL Dir=Gravity UnifLoad=10  
Area=5084 LoadPat=barriere CoordSys=GLOBAL Dir=Gravity UnifLoad=38.5  
Area=5084 LoadPat=folla CoordSys=GLOBAL Dir=Gravity UnifLoad=10

APPALTATORE: <b>TELESE S.c.a.r.l.</b> Consorzio Telese Società Consortile a Responsabilità Limitata	<b>ITINERARIO NAPOLI – BARI</b> <b>RADDOPPIO TRATTA CANCELLO-BENEVENTO</b> <b>II LOTTO FUNZIONALE FRASSO TELESINO – VITULANO</b> <b>2° SUBLOTTO TELESE – SAN LORENZO</b>  <b>PROGETTO ESECUTIVO</b>						
PROGETTAZIONE: Mandatario: SYSTRA S.A.      Mandante: SWS Engineering S.p.A.      SYSTRA-SOTECNI S.p.A.							
<b>PONTI E VIADOTTI – VI14</b> <b>"Struttura ad archi": Tabulato di calcolo – 2 di 2</b>	<table border="1"> <tr> <td>COMMESSA IF2R</td> <td>LOTTO 2.2.E.ZZ</td> <td>CODIFICA CL</td> <td>DOCUMENTO VI.14.0.0.004</td> <td>REV. A</td> <td>FOGLIO 342 di 597</td> </tr> </table>	COMMESSA IF2R	LOTTO 2.2.E.ZZ	CODIFICA CL	DOCUMENTO VI.14.0.0.004	REV. A	FOGLIO 342 di 597
COMMESSA IF2R	LOTTO 2.2.E.ZZ	CODIFICA CL	DOCUMENTO VI.14.0.0.004	REV. A	FOGLIO 342 di 597		

Area=5085 LoadPat=folla CoordSys=GLOBAL Dir=Gravity UnifLoad=10  
Area=5086 LoadPat=paraballast CoordSys=GLOBAL Dir=Gravity UnifLoad=7.7  
Area=5086 LoadPat=folla CoordSys=GLOBAL Dir=Gravity UnifLoad=10  
Area=5087 LoadPat="peso ballast" CoordSys=Local Dir=3 UnifLoad=16.2  
Area=5088 LoadPat="peso ballast" CoordSys=Local Dir=3 UnifLoad=16.2  
Area=5089 LoadPat="peso ballast" CoordSys=Local Dir=3 UnifLoad=16.2  
Area=5090 LoadPat="peso ballast" CoordSys=Local Dir=3 UnifLoad=16.2  
Area=5091 LoadPat="peso ballast" CoordSys=Local Dir=3 UnifLoad=16.2  
Area=5092 LoadPat="peso ballast" CoordSys=Local Dir=3 UnifLoad=16.2  
Area=5093 LoadPat="peso ballast" CoordSys=Local Dir=3 UnifLoad=16.2  
Area=5094 LoadPat="peso ballast" CoordSys=Local Dir=3 UnifLoad=16.2  
Area=5095 LoadPat="peso ballast" CoordSys=Local Dir=3 UnifLoad=16.2  
Area=5096 LoadPat="peso ballast" CoordSys=Local Dir=3 UnifLoad=16.2  
Area=5097 LoadPat="peso ballast" CoordSys=Local Dir=3 UnifLoad=16.2  
Area=5098 LoadPat="peso ballast" CoordSys=Local Dir=3 UnifLoad=16.2  
Area=5099 LoadPat="peso ballast" CoordSys=Local Dir=3 UnifLoad=16.2  
Area=5100 LoadPat=paraballast CoordSys=GLOBAL Dir=Gravity UnifLoad=7.7  
Area=5100 LoadPat=folla CoordSys=GLOBAL Dir=Gravity UnifLoad=10  
Area=5101 LoadPat=folla CoordSys=GLOBAL Dir=Gravity UnifLoad=10  
Area=5102 LoadPat=barriere CoordSys=GLOBAL Dir=Gravity UnifLoad=38.5  
Area=5102 LoadPat=folla CoordSys=GLOBAL Dir=Gravity UnifLoad=10  
Area=5103 LoadPat=barriere CoordSys=GLOBAL Dir=Gravity UnifLoad=38.5  
Area=5103 LoadPat=folla CoordSys=GLOBAL Dir=Gravity UnifLoad=10  
Area=5104 LoadPat=folla CoordSys=GLOBAL Dir=Gravity UnifLoad=10  
Area=5105 LoadPat=paraballast CoordSys=GLOBAL Dir=Gravity UnifLoad=7.7  
Area=5105 LoadPat=folla CoordSys=GLOBAL Dir=Gravity UnifLoad=10  
Area=5106 LoadPat="peso ballast" CoordSys=Local Dir=3 UnifLoad=16.2  
Area=5107 LoadPat="peso ballast" CoordSys=Local Dir=3 UnifLoad=16.2  
Area=5108 LoadPat="peso ballast" CoordSys=Local Dir=3 UnifLoad=16.2  
Area=5109 LoadPat="peso ballast" CoordSys=Local Dir=3 UnifLoad=16.2  
Area=5110 LoadPat="peso ballast" CoordSys=Local Dir=3 UnifLoad=16.2  
Area=5111 LoadPat="peso ballast" CoordSys=Local Dir=3 UnifLoad=16.2  
Area=5112 LoadPat="peso ballast" CoordSys=Local Dir=3 UnifLoad=16.2  
Area=5113 LoadPat="peso ballast" CoordSys=Local Dir=3 UnifLoad=16.2  
Area=5114 LoadPat="peso ballast" CoordSys=Local Dir=3 UnifLoad=16.2  
Area=5115 LoadPat="peso ballast" CoordSys=Local Dir=3 UnifLoad=16.2  
Area=5116 LoadPat="peso ballast" CoordSys=Local Dir=3 UnifLoad=16.2  
Area=5117 LoadPat="peso ballast" CoordSys=Local Dir=3 UnifLoad=16.2  
Area=5118 LoadPat="peso ballast" CoordSys=Local Dir=3 UnifLoad=16.2  
Area=5119 LoadPat=paraballast CoordSys=GLOBAL Dir=Gravity UnifLoad=7.7  
Area=5119 LoadPat=folla CoordSys=GLOBAL Dir=Gravity UnifLoad=10  
Area=5120 LoadPat=folla CoordSys=GLOBAL Dir=Gravity UnifLoad=10  
Area=5121 LoadPat=barriere CoordSys=GLOBAL Dir=Gravity UnifLoad=38.5  
Area=5121 LoadPat=folla CoordSys=GLOBAL Dir=Gravity UnifLoad=10  
Area=5122 LoadPat=barriere CoordSys=GLOBAL Dir=Gravity UnifLoad=38.5  
Area=5122 LoadPat=folla CoordSys=GLOBAL Dir=Gravity UnifLoad=10  
Area=5123 LoadPat=folla CoordSys=GLOBAL Dir=Gravity UnifLoad=10  
Area=5124 LoadPat=paraballast CoordSys=GLOBAL Dir=Gravity UnifLoad=7.7  
Area=5124 LoadPat=folla CoordSys=GLOBAL Dir=Gravity UnifLoad=10  
Area=5125 LoadPat="peso ballast" CoordSys=Local Dir=3 UnifLoad=16.2

APPALTATORE: <b>TELESE S.c.a.r.l.</b> Consorzio Telese Società Consortile a Responsabilità Limitata	<b>ITINERARIO NAPOLI – BARI</b> <b>RADDOPPIO TRATTA CANCELLO-BENEVENTO</b> <b>II LOTTO FUNZIONALE FRASSO TELESINO – VITULANO</b> <b>2° SUBLOTTO TELESE – SAN LORENZO</b>  <b>PROGETTO ESECUTIVO</b>						
PROGETTAZIONE: Mandatario: <b>SYSTRA S.A.</b> Mandante: <b>SWS Engineering S.p.A.</b> <b>SYSTRA-SOTECNI S.p.A.</b>	<table border="1"> <tr> <td data-bbox="766 331 901 369">COMMESSA IF2R</td> <td data-bbox="901 331 1013 369">LOTTO 2.2.E.ZZ</td> <td data-bbox="1013 331 1133 369">CODIFICA CL</td> <td data-bbox="1133 331 1284 369">DOCUMENTO VI.14.0.0.004</td> <td data-bbox="1284 331 1364 369">REV. A</td> <td data-bbox="1364 331 1479 369">FOGLIO 343 di 597</td> </tr> </table>	COMMESSA IF2R	LOTTO 2.2.E.ZZ	CODIFICA CL	DOCUMENTO VI.14.0.0.004	REV. A	FOGLIO 343 di 597
COMMESSA IF2R	LOTTO 2.2.E.ZZ	CODIFICA CL	DOCUMENTO VI.14.0.0.004	REV. A	FOGLIO 343 di 597		
<b>PONTI E VIADOTTI – VI14</b> <b>"Struttura ad archi": Tabulato di calcolo – 2 di 2</b>							

Area=5126 LoadPat="peso ballast" CoordSys=Local Dir=3 UnifLoad=16.2  
Area=5127 LoadPat="peso ballast" CoordSys=Local Dir=3 UnifLoad=16.2  
Area=5128 LoadPat="peso ballast" CoordSys=Local Dir=3 UnifLoad=16.2  
Area=5129 LoadPat="peso ballast" CoordSys=Local Dir=3 UnifLoad=16.2  
Area=5130 LoadPat="peso ballast" CoordSys=Local Dir=3 UnifLoad=16.2  
Area=5131 LoadPat="peso ballast" CoordSys=Local Dir=3 UnifLoad=16.2  
Area=5132 LoadPat="peso ballast" CoordSys=Local Dir=3 UnifLoad=16.2  
Area=5133 LoadPat="peso ballast" CoordSys=Local Dir=3 UnifLoad=16.2  
Area=5134 LoadPat="peso ballast" CoordSys=Local Dir=3 UnifLoad=16.2  
Area=5135 LoadPat="peso ballast" CoordSys=Local Dir=3 UnifLoad=16.2  
Area=5136 LoadPat="peso ballast" CoordSys=Local Dir=3 UnifLoad=16.2  
Area=5137 LoadPat="peso ballast" CoordSys=Local Dir=3 UnifLoad=16.2  
Area=5138 LoadPat="paraballast" CoordSys=GLOBAL Dir=Gravity UnifLoad=7.7  
Area=5138 LoadPat="folla" CoordSys=GLOBAL Dir=Gravity UnifLoad=10  
Area=5139 LoadPat="folla" CoordSys=GLOBAL Dir=Gravity UnifLoad=10  
Area=5140 LoadPat="barriere" CoordSys=GLOBAL Dir=Gravity UnifLoad=38.5  
Area=5140 LoadPat="folla" CoordSys=GLOBAL Dir=Gravity UnifLoad=10  
Area=5172 LoadPat="vento nord-sud" CoordSys=Local Dir=3 UnifLoad=2.5  
Area=5173 LoadPat="vento nord-sud" CoordSys=Local Dir=3 UnifLoad=2.5  
Area=5174 LoadPat="vento nord-sud" CoordSys=Local Dir=3 UnifLoad=2.5  
Area=5175 LoadPat="vento nord-sud" CoordSys=Local Dir=3 UnifLoad=2.5  
Area=5176 LoadPat="vento nord-sud" CoordSys=Local Dir=3 UnifLoad=2.5  
Area=5177 LoadPat="vento nord-sud" CoordSys=Local Dir=3 UnifLoad=2.5  
Area=5178 LoadPat="vento nord-sud" CoordSys=Local Dir=3 UnifLoad=2.5  
Area=5179 LoadPat="vento nord-sud" CoordSys=Local Dir=3 UnifLoad=2.5  
Area=5180 LoadPat="vento nord-sud" CoordSys=Local Dir=3 UnifLoad=2.5  
Area=5181 LoadPat="vento nord-sud" CoordSys=Local Dir=3 UnifLoad=2.5  
Area=5182 LoadPat="vento nord-sud" CoordSys=Local Dir=3 UnifLoad=2.5  
Area=5183 LoadPat="vento nord-sud" CoordSys=Local Dir=3 UnifLoad=2.5  
Area=5184 LoadPat="vento nord-sud" CoordSys=Local Dir=3 UnifLoad=2.5  
Area=5185 LoadPat="vento nord-sud" CoordSys=Local Dir=3 UnifLoad=2.5  
Area=5186 LoadPat="vento nord-sud" CoordSys=Local Dir=3 UnifLoad=2.5  
Area=5187 LoadPat="vento nord-sud" CoordSys=Local Dir=3 UnifLoad=2.5  
Area=5188 LoadPat="vento nord-sud" CoordSys=Local Dir=3 UnifLoad=2.5  
Area=5189 LoadPat="vento nord-sud" CoordSys=Local Dir=3 UnifLoad=2.5  
Area=5190 LoadPat="vento nord-sud" CoordSys=Local Dir=3 UnifLoad=2.5  
Area=5191 LoadPat="vento nord-sud" CoordSys=Local Dir=3 UnifLoad=2.5  
Area=5192 LoadPat="vento nord-sud" CoordSys=Local Dir=3 UnifLoad=2.5  
Area=5193 LoadPat="vento nord-sud" CoordSys=Local Dir=3 UnifLoad=2.5  
Area=5194 LoadPat="vento nord-sud" CoordSys=Local Dir=3 UnifLoad=2.5  
Area=5195 LoadPat="vento nord-sud" CoordSys=Local Dir=3 UnifLoad=2.5  
Area=5196 LoadPat="vento nord-sud" CoordSys=Local Dir=3 UnifLoad=2.5  
Area=5197 LoadPat="vento nord-sud" CoordSys=Local Dir=3 UnifLoad=2.5  
Area=5198 LoadPat="vento nord-sud" CoordSys=Local Dir=3 UnifLoad=2.5  
Area=5199 LoadPat="vento nord-sud" CoordSys=Local Dir=3 UnifLoad=2.5  
Area=5200 LoadPat="vento nord-sud" CoordSys=Local Dir=3 UnifLoad=2.5  
Area=5201 LoadPat="vento nord-sud" CoordSys=Local Dir=3 UnifLoad=2.5  
Area=5202 LoadPat="vento nord-sud" CoordSys=Local Dir=3 UnifLoad=2.5  
Area=5203 LoadPat="vento nord-sud" CoordSys=Local Dir=3 UnifLoad=2.5  
Area=5204 LoadPat="vento nord-sud" CoordSys=Local Dir=3 UnifLoad=2.5

APPALTATORE: <b>TELESE</b> S.c.a.r.l. Consorzio Telese Società Consortile a Responsabilità Limitata	<b>ITINERARIO NAPOLI – BARI</b> <b>RADDOPPIO TRATTA CANCELLO-BENEVENTO</b> <b>II LOTTO FUNZIONALE FRASSO TELESINO – VITULANO</b> <b>2° SUBLOTTO TELESE – SAN LORENZO</b>  <b>PROGETTO ESECUTIVO</b>						
PROGETTAZIONE: Mandatario: SYSTRA S.A. Mandante: SWS Engineering S.p.A. SYSTRA-SOTECNI S.p.A.							
<b>PONTI E VIADOTTI – VI14</b> <b>"Struttura ad archi": Tabulato di calcolo – 2 di 2</b>	<table border="1"> <tr> <td>COMMESSA IF2R</td> <td>LOTTO 2.2.E.ZZ</td> <td>CODIFICA CL</td> <td>DOCUMENTO VI.14.0.0.004</td> <td>REV. A</td> <td>FOGLIO 344 di 597</td> </tr> </table>	COMMESSA IF2R	LOTTO 2.2.E.ZZ	CODIFICA CL	DOCUMENTO VI.14.0.0.004	REV. A	FOGLIO 344 di 597
COMMESSA IF2R	LOTTO 2.2.E.ZZ	CODIFICA CL	DOCUMENTO VI.14.0.0.004	REV. A	FOGLIO 344 di 597		

Area=5205 LoadPat="vento nord-sud" CoordSys=Local Dir=3 UnifLoad=2.5  
Area=5206 LoadPat="vento nord-sud" CoordSys=Local Dir=3 UnifLoad=2.5  
Area=5207 LoadPat="vento nord-sud" CoordSys=Local Dir=3 UnifLoad=2.5  
Area=5208 LoadPat="vento nord-sud" CoordSys=Local Dir=3 UnifLoad=2.5  
Area=5409 LoadPat=wood CoordSys=Local Dir=3 UnifLoad=109  
Area=5409 LoadPat="spinta terreno" CoordSys=Local Dir=3 UnifLoad=10  
Area=5410 LoadPat=wood CoordSys=Local Dir=3 UnifLoad=109  
Area=5410 LoadPat="spinta terreno" CoordSys=Local Dir=3 UnifLoad=10  
Area=5411 LoadPat=wood CoordSys=Local Dir=3 UnifLoad=109  
Area=5411 LoadPat="spinta terreno" CoordSys=Local Dir=3 UnifLoad=10  
Area=5412 LoadPat=wood CoordSys=Local Dir=3 UnifLoad=109  
Area=5412 LoadPat="spinta terreno" CoordSys=Local Dir=3 UnifLoad=10  
Area=5413 LoadPat=wood CoordSys=Local Dir=3 UnifLoad=109  
Area=5413 LoadPat="spinta terreno" CoordSys=Local Dir=3 UnifLoad=10  
Area=5414 LoadPat=wood CoordSys=Local Dir=3 UnifLoad=109  
Area=5414 LoadPat="spinta terreno" CoordSys=Local Dir=3 UnifLoad=10  
Area=5415 LoadPat=wood CoordSys=Local Dir=3 UnifLoad=109  
Area=5415 LoadPat="spinta terreno" CoordSys=Local Dir=3 UnifLoad=10  
Area=5416 LoadPat=wood CoordSys=Local Dir=3 UnifLoad=109  
Area=5416 LoadPat="spinta terreno" CoordSys=Local Dir=3 UnifLoad=10  
Area=5417 LoadPat=wood CoordSys=Local Dir=3 UnifLoad=109  
Area=5417 LoadPat="spinta terreno" CoordSys=Local Dir=3 UnifLoad=10  
Area=5418 LoadPat=wood CoordSys=Local Dir=3 UnifLoad=109  
Area=5418 LoadPat="spinta terreno" CoordSys=Local Dir=3 UnifLoad=21  
Area=5419 LoadPat=wood CoordSys=Local Dir=3 UnifLoad=109  
Area=5419 LoadPat="spinta terreno" CoordSys=Local Dir=3 UnifLoad=21  
Area=5420 LoadPat=wood CoordSys=Local Dir=3 UnifLoad=109  
Area=5420 LoadPat="spinta terreno" CoordSys=Local Dir=3 UnifLoad=21  
Area=5421 LoadPat=wood CoordSys=Local Dir=3 UnifLoad=109  
Area=5421 LoadPat="spinta terreno" CoordSys=Local Dir=3 UnifLoad=21  
Area=5422 LoadPat=wood CoordSys=Local Dir=3 UnifLoad=109  
Area=5422 LoadPat="spinta terreno" CoordSys=Local Dir=3 UnifLoad=21  
Area=5423 LoadPat=wood CoordSys=Local Dir=3 UnifLoad=109  
Area=5423 LoadPat="spinta terreno" CoordSys=Local Dir=3 UnifLoad=21  
Area=5424 LoadPat=wood CoordSys=Local Dir=3 UnifLoad=109  
Area=5424 LoadPat="spinta terreno" CoordSys=Local Dir=3 UnifLoad=21  
Area=5425 LoadPat=wood CoordSys=Local Dir=3 UnifLoad=109  
Area=5425 LoadPat="spinta terreno" CoordSys=Local Dir=3 UnifLoad=21  
Area=5426 LoadPat=wood CoordSys=Local Dir=3 UnifLoad=109  
Area=5426 LoadPat="spinta terreno" CoordSys=Local Dir=3 UnifLoad=21  
Area=5427 LoadPat=wood CoordSys=Local Dir=3 UnifLoad=109  
Area=5427 LoadPat="spinta terreno" CoordSys=Local Dir=3 UnifLoad=21  
Area=5428 LoadPat=wood CoordSys=Local Dir=3 UnifLoad=109  
Area=5428 LoadPat="spinta terreno" CoordSys=Local Dir=3 UnifLoad=31  
Area=5429 LoadPat=wood CoordSys=Local Dir=3 UnifLoad=109  
Area=5429 LoadPat="spinta terreno" CoordSys=Local Dir=3 UnifLoad=31  
Area=5430 LoadPat=wood CoordSys=Local Dir=3 UnifLoad=109  
Area=5430 LoadPat="spinta terreno" CoordSys=Local Dir=3 UnifLoad=31  
Area=5431 LoadPat=wood CoordSys=Local Dir=3 UnifLoad=109  
Area=5431 LoadPat="spinta terreno" CoordSys=Local Dir=3 UnifLoad=31



APPALTATORE: <b>TELESE S.c.a.r.l.</b> Consorzio Telese Società Consortile a Responsabilità Limitata	<b>ITINERARIO NAPOLI – BARI</b> <b>RADDOPPIO TRATTA CANCELLO-BENEVENTO</b> <b>II LOTTO FUNZIONALE FRASSO TELESINO – VITULANO</b> <b>2° SUBLOTTO TELESE – SAN LORENZO</b>  <b>PROGETTO ESECUTIVO</b>						
PROGETTAZIONE: Mandatario: <b>SYSTRA S.A.</b> Mandante: <b>SWS Engineering S.p.A.</b> <b>SYSTRA-SOTECNI S.p.A.</b>	<table border="1"> <tr> <td data-bbox="758 324 901 378"> <b>COMMESSA</b>  <b>IF2R</b> </td> <td data-bbox="901 324 1013 378"> <b>LOTTO</b>  <b>2.2.E.ZZ</b> </td> <td data-bbox="1013 324 1141 378"> <b>CODIFICA</b>  <b>CL</b> </td> <td data-bbox="1141 324 1284 378"> <b>DOCUMENTO</b>  <b>VI.14.0.0.004</b> </td> <td data-bbox="1284 324 1364 378"> <b>REV.</b>  <b>A</b> </td> <td data-bbox="1364 324 1497 378"> <b>FOGLIO</b>  <b>345 di 597</b> </td> </tr> </table>	<b>COMMESSA</b> <b>IF2R</b>	<b>LOTTO</b> <b>2.2.E.ZZ</b>	<b>CODIFICA</b> <b>CL</b>	<b>DOCUMENTO</b> <b>VI.14.0.0.004</b>	<b>REV.</b> <b>A</b>	<b>FOGLIO</b> <b>345 di 597</b>
<b>COMMESSA</b> <b>IF2R</b>	<b>LOTTO</b> <b>2.2.E.ZZ</b>	<b>CODIFICA</b> <b>CL</b>	<b>DOCUMENTO</b> <b>VI.14.0.0.004</b>	<b>REV.</b> <b>A</b>	<b>FOGLIO</b> <b>345 di 597</b>		
<b>PONTI E VIADOTTI – VI14</b> <b>"Struttura ad archi": Tabulato di calcolo – 2 di 2</b>							

Area=5432 LoadPat=wood CoordSys=Local Dir=3 UnifLoad=109  
Area=5432 LoadPat="spinta terreno" CoordSys=Local Dir=3 UnifLoad=31  
Area=5433 LoadPat=wood CoordSys=Local Dir=3 UnifLoad=109  
Area=5433 LoadPat="spinta terreno" CoordSys=Local Dir=3 UnifLoad=31  
Area=5434 LoadPat=wood CoordSys=Local Dir=3 UnifLoad=109  
Area=5434 LoadPat="spinta terreno" CoordSys=Local Dir=3 UnifLoad=31  
Area=5435 LoadPat=wood CoordSys=Local Dir=3 UnifLoad=109  
Area=5435 LoadPat="spinta terreno" CoordSys=Local Dir=3 UnifLoad=31  
Area=5436 LoadPat=wood CoordSys=Local Dir=3 UnifLoad=109  
Area=5436 LoadPat="spinta terreno" CoordSys=Local Dir=3 UnifLoad=31  
Area=5437 LoadPat=wood CoordSys=Local Dir=3 UnifLoad=109  
Area=5437 LoadPat="spinta terreno" CoordSys=Local Dir=3 UnifLoad=31  
Area=5438 LoadPat=wood CoordSys=Local Dir=3 UnifLoad=109  
Area=5438 LoadPat="spinta terreno" CoordSys=Local Dir=3 UnifLoad=42  
Area=5439 LoadPat=wood CoordSys=Local Dir=3 UnifLoad=109  
Area=5439 LoadPat="spinta terreno" CoordSys=Local Dir=3 UnifLoad=42  
Area=5440 LoadPat=wood CoordSys=Local Dir=3 UnifLoad=109  
Area=5440 LoadPat="spinta terreno" CoordSys=Local Dir=3 UnifLoad=42  
Area=5441 LoadPat=wood CoordSys=Local Dir=3 UnifLoad=109  
Area=5441 LoadPat="spinta terreno" CoordSys=Local Dir=3 UnifLoad=42  
Area=5442 LoadPat=wood CoordSys=Local Dir=3 UnifLoad=109  
Area=5442 LoadPat="spinta terreno" CoordSys=Local Dir=3 UnifLoad=42  
Area=5443 LoadPat=wood CoordSys=Local Dir=3 UnifLoad=109  
Area=5443 LoadPat="spinta terreno" CoordSys=Local Dir=3 UnifLoad=42  
Area=5444 LoadPat=wood CoordSys=Local Dir=3 UnifLoad=109  
Area=5444 LoadPat="spinta terreno" CoordSys=Local Dir=3 UnifLoad=42  
Area=5445 LoadPat=wood CoordSys=Local Dir=3 UnifLoad=109  
Area=5445 LoadPat="spinta terreno" CoordSys=Local Dir=3 UnifLoad=42  
Area=5446 LoadPat=wood CoordSys=Local Dir=3 UnifLoad=109  
Area=5446 LoadPat="spinta terreno" CoordSys=Local Dir=3 UnifLoad=42  
Area=5447 LoadPat=wood CoordSys=Local Dir=3 UnifLoad=109  
Area=5447 LoadPat="spinta terreno" CoordSys=Local Dir=3 UnifLoad=42  
Area=5448 LoadPat=wood CoordSys=Local Dir=3 UnifLoad=109  
Area=5448 LoadPat="spinta terreno" CoordSys=Local Dir=3 UnifLoad=52  
Area=5449 LoadPat=wood CoordSys=Local Dir=3 UnifLoad=109  
Area=5449 LoadPat="spinta terreno" CoordSys=Local Dir=3 UnifLoad=52  
Area=5450 LoadPat=wood CoordSys=Local Dir=3 UnifLoad=109  
Area=5450 LoadPat="spinta terreno" CoordSys=Local Dir=3 UnifLoad=52  
Area=5451 LoadPat=wood CoordSys=Local Dir=3 UnifLoad=109  
Area=5451 LoadPat="spinta terreno" CoordSys=Local Dir=3 UnifLoad=52  
Area=5452 LoadPat=wood CoordSys=Local Dir=3 UnifLoad=109  
Area=5452 LoadPat="spinta terreno" CoordSys=Local Dir=3 UnifLoad=52  
Area=5453 LoadPat=wood CoordSys=Local Dir=3 UnifLoad=109  
Area=5453 LoadPat="spinta terreno" CoordSys=Local Dir=3 UnifLoad=52  
Area=5454 LoadPat=wood CoordSys=Local Dir=3 UnifLoad=109  
Area=5454 LoadPat="spinta terreno" CoordSys=Local Dir=3 UnifLoad=52  
Area=5455 LoadPat=wood CoordSys=Local Dir=3 UnifLoad=109  
Area=5455 LoadPat="spinta terreno" CoordSys=Local Dir=3 UnifLoad=52  
Area=5456 LoadPat=wood CoordSys=Local Dir=3 UnifLoad=109  
Area=5456 LoadPat="spinta terreno" CoordSys=Local Dir=3 UnifLoad=52

APPALDATTORE: <b>TELESE</b> S.c.a.r.l. Consorzio Telese Società Consortile a Responsabilità Limitata	<b>ITINERARIO NAPOLI – BARI</b> <b>RADDOPPIO TRATTA CANCELLO-BENEVENTO</b> <b>II LOTTO FUNZIONALE FRASSO TELESINO – VITULANO</b> <b>2° SUBLOTTO TELESE – SAN LORENZO</b>  <b>PROGETTO ESECUTIVO</b>						
PROGETTAZIONE: Mandatario: SYSTRA S.A.      Mandante: SWS Engineering S.p.A.      SYSTRA-SOTECNI S.p.A.	<table border="1"> <tr> <td data-bbox="758 324 901 376"> <b>COMMESSA</b>  <b>IF2R</b> </td> <td data-bbox="901 324 1013 376"> <b>LOTTO</b>  <b>2.2.E.ZZ</b> </td> <td data-bbox="1013 324 1133 376"> <b>CODIFICA</b>  <b>CL</b> </td> <td data-bbox="1133 324 1284 376"> <b>DOCUMENTO</b>  <b>VI.14.0.0.004</b> </td> <td data-bbox="1284 324 1364 376"> <b>REV.</b>  <b>A</b> </td> <td data-bbox="1364 324 1497 376"> <b>FOGLIO</b>  <b>346 di 597</b> </td> </tr> </table>	<b>COMMESSA</b> <b>IF2R</b>	<b>LOTTO</b> <b>2.2.E.ZZ</b>	<b>CODIFICA</b> <b>CL</b>	<b>DOCUMENTO</b> <b>VI.14.0.0.004</b>	<b>REV.</b> <b>A</b>	<b>FOGLIO</b> <b>346 di 597</b>
<b>COMMESSA</b> <b>IF2R</b>	<b>LOTTO</b> <b>2.2.E.ZZ</b>	<b>CODIFICA</b> <b>CL</b>	<b>DOCUMENTO</b> <b>VI.14.0.0.004</b>	<b>REV.</b> <b>A</b>	<b>FOGLIO</b> <b>346 di 597</b>		
<b>PONTI E VIADOTTI – VI14</b> <b>"Struttura ad archi": Tabulato di calcolo – 2 di 2</b>							

Area=5457 LoadPat=wood CoordSys=Local Dir=3 UnifLoad=109  
Area=5457 LoadPat="spinta terreno" CoordSys=Local Dir=3 UnifLoad=52  
Area=5458 LoadPat=wood CoordSys=Local Dir=3 UnifLoad=109  
Area=5458 LoadPat="spinta terreno" CoordSys=Local Dir=3 UnifLoad=63  
Area=5459 LoadPat=wood CoordSys=Local Dir=3 UnifLoad=109  
Area=5459 LoadPat="spinta terreno" CoordSys=Local Dir=3 UnifLoad=63  
Area=5460 LoadPat=wood CoordSys=Local Dir=3 UnifLoad=109  
Area=5460 LoadPat="spinta terreno" CoordSys=Local Dir=3 UnifLoad=63  
Area=5461 LoadPat=wood CoordSys=Local Dir=3 UnifLoad=109  
Area=5461 LoadPat="spinta terreno" CoordSys=Local Dir=3 UnifLoad=63  
Area=5462 LoadPat=wood CoordSys=Local Dir=3 UnifLoad=109  
Area=5462 LoadPat="spinta terreno" CoordSys=Local Dir=3 UnifLoad=63  
Area=5463 LoadPat=wood CoordSys=Local Dir=3 UnifLoad=109  
Area=5463 LoadPat="spinta terreno" CoordSys=Local Dir=3 UnifLoad=63  
Area=5464 LoadPat=wood CoordSys=Local Dir=3 UnifLoad=109  
Area=5464 LoadPat="spinta terreno" CoordSys=Local Dir=3 UnifLoad=63  
Area=5465 LoadPat=wood CoordSys=Local Dir=3 UnifLoad=109  
Area=5465 LoadPat="spinta terreno" CoordSys=Local Dir=3 UnifLoad=63  
Area=5466 LoadPat=wood CoordSys=Local Dir=3 UnifLoad=109  
Area=5466 LoadPat="spinta terreno" CoordSys=Local Dir=3 UnifLoad=63  
Area=5467 LoadPat=wood CoordSys=Local Dir=3 UnifLoad=109  
Area=5467 LoadPat="spinta terreno" CoordSys=Local Dir=3 UnifLoad=63  
Area=5468 LoadPat=wood CoordSys=Local Dir=3 UnifLoad=109  
Area=5468 LoadPat="spinta terreno" CoordSys=Local Dir=3 UnifLoad=73  
Area=5469 LoadPat=wood CoordSys=Local Dir=3 UnifLoad=109  
Area=5469 LoadPat="spinta terreno" CoordSys=Local Dir=3 UnifLoad=73  
Area=5470 LoadPat=wood CoordSys=Local Dir=3 UnifLoad=109  
Area=5470 LoadPat="spinta terreno" CoordSys=Local Dir=3 UnifLoad=73  
Area=5471 LoadPat=wood CoordSys=Local Dir=3 UnifLoad=109  
Area=5471 LoadPat="spinta terreno" CoordSys=Local Dir=3 UnifLoad=73  
Area=5472 LoadPat=wood CoordSys=Local Dir=3 UnifLoad=109  
Area=5472 LoadPat="spinta terreno" CoordSys=Local Dir=3 UnifLoad=73  
Area=5473 LoadPat=wood CoordSys=Local Dir=3 UnifLoad=109  
Area=5473 LoadPat="spinta terreno" CoordSys=Local Dir=3 UnifLoad=73  
Area=5474 LoadPat=wood CoordSys=Local Dir=3 UnifLoad=109  
Area=5474 LoadPat="spinta terreno" CoordSys=Local Dir=3 UnifLoad=73  
Area=5475 LoadPat=wood CoordSys=Local Dir=3 UnifLoad=109  
Area=5475 LoadPat="spinta terreno" CoordSys=Local Dir=3 UnifLoad=73  
Area=5476 LoadPat=wood CoordSys=Local Dir=3 UnifLoad=109  
Area=5476 LoadPat="spinta terreno" CoordSys=Local Dir=3 UnifLoad=73  
Area=5477 LoadPat=wood CoordSys=Local Dir=3 UnifLoad=109  
Area=5477 LoadPat="spinta terreno" CoordSys=Local Dir=3 UnifLoad=73  
Area=5478 LoadPat=wood CoordSys=Local Dir=3 UnifLoad=109  
Area=5478 LoadPat="spinta terreno" CoordSys=Local Dir=3 UnifLoad=84  
Area=5479 LoadPat=wood CoordSys=Local Dir=3 UnifLoad=109  
Area=5479 LoadPat="spinta terreno" CoordSys=Local Dir=3 UnifLoad=84  
Area=5480 LoadPat=wood CoordSys=Local Dir=3 UnifLoad=109  
Area=5480 LoadPat="spinta terreno" CoordSys=Local Dir=3 UnifLoad=84  
Area=5481 LoadPat=wood CoordSys=Local Dir=3 UnifLoad=109  
Area=5481 LoadPat="spinta terreno" CoordSys=Local Dir=3 UnifLoad=84

APPALTATORE: <b>TELESE S.c.a.r.l.</b> Consorzio Telese Società Consortile a Responsabilità Limitata	<b>ITINERARIO NAPOLI – BARI</b> <b>RADDOPPIO TRATTA CANCELLO-BENEVENTO</b> <b>II LOTTO FUNZIONALE FRASSO TELESINO – VITULANO</b> <b>2° SUBLOTTO TELESE – SAN LORENZO</b>  <b>PROGETTO ESECUTIVO</b>						
PROGETTAZIONE: Mandataria: <b>SYSTRA S.A.</b> Mandante: <b>SWS Engineering S.p.A.</b> <b>SYSTRA-SOTECNI S.p.A.</b>	<table border="1"> <tr> <td data-bbox="758 324 901 378">           COMMESSA  <b>IF2R</b> </td> <td data-bbox="901 324 1013 378">           LOTTO  <b>2.2.E.ZZ</b> </td> <td data-bbox="1013 324 1133 378">           CODIFICA  <b>CL</b> </td> <td data-bbox="1133 324 1284 378">           DOCUMENTO  <b>VI.14.0.0.004</b> </td> <td data-bbox="1284 324 1364 378">           REV.  <b>A</b> </td> <td data-bbox="1364 324 1497 378">           FOGLIO  <b>347 di 597</b> </td> </tr> </table>	COMMESSA <b>IF2R</b>	LOTTO <b>2.2.E.ZZ</b>	CODIFICA <b>CL</b>	DOCUMENTO <b>VI.14.0.0.004</b>	REV. <b>A</b>	FOGLIO <b>347 di 597</b>
COMMESSA <b>IF2R</b>	LOTTO <b>2.2.E.ZZ</b>	CODIFICA <b>CL</b>	DOCUMENTO <b>VI.14.0.0.004</b>	REV. <b>A</b>	FOGLIO <b>347 di 597</b>		
<b>PONTI E VIADOTTI – VI14</b> <b>"Struttura ad archi": Tabulato di calcolo – 2 di 2</b>							

Area=5482 LoadPat=wood CoordSys=Local Dir=3 UnifLoad=109  
 Area=5482 LoadPat="spinta terreno" CoordSys=Local Dir=3 UnifLoad=84  
 Area=5483 LoadPat=wood CoordSys=Local Dir=3 UnifLoad=109  
 Area=5483 LoadPat="spinta terreno" CoordSys=Local Dir=3 UnifLoad=84  
 Area=5484 LoadPat=wood CoordSys=Local Dir=3 UnifLoad=109  
 Area=5484 LoadPat="spinta terreno" CoordSys=Local Dir=3 UnifLoad=84  
 Area=5485 LoadPat=wood CoordSys=Local Dir=3 UnifLoad=109  
 Area=5485 LoadPat="spinta terreno" CoordSys=Local Dir=3 UnifLoad=84  
 Area=5486 LoadPat=wood CoordSys=Local Dir=3 UnifLoad=109  
 Area=5486 LoadPat="spinta terreno" CoordSys=Local Dir=3 UnifLoad=84  
 Area=5487 LoadPat=wood CoordSys=Local Dir=3 UnifLoad=109  
 Area=5487 LoadPat="spinta terreno" CoordSys=Local Dir=3 UnifLoad=84  
 Area=5488 LoadPat=wood CoordSys=Local Dir=3 UnifLoad=109  
 Area=5488 LoadPat="spinta terreno" CoordSys=Local Dir=3 UnifLoad=94  
 Area=5489 LoadPat=wood CoordSys=Local Dir=3 UnifLoad=109  
 Area=5489 LoadPat="spinta terreno" CoordSys=Local Dir=3 UnifLoad=94  
 Area=5490 LoadPat=wood CoordSys=Local Dir=3 UnifLoad=109  
 Area=5490 LoadPat="spinta terreno" CoordSys=Local Dir=3 UnifLoad=94  
 Area=5491 LoadPat=wood CoordSys=Local Dir=3 UnifLoad=109  
 Area=5491 LoadPat="spinta terreno" CoordSys=Local Dir=3 UnifLoad=94  
 Area=5492 LoadPat=wood CoordSys=Local Dir=3 UnifLoad=109  
 Area=5492 LoadPat="spinta terreno" CoordSys=Local Dir=3 UnifLoad=94  
 Area=5493 LoadPat=wood CoordSys=Local Dir=3 UnifLoad=109  
 Area=5493 LoadPat="spinta terreno" CoordSys=Local Dir=3 UnifLoad=94  
 Area=5494 LoadPat=wood CoordSys=Local Dir=3 UnifLoad=109  
 Area=5494 LoadPat="spinta terreno" CoordSys=Local Dir=3 UnifLoad=94  
 Area=5495 LoadPat=wood CoordSys=Local Dir=3 UnifLoad=109  
 Area=5495 LoadPat="spinta terreno" CoordSys=Local Dir=3 UnifLoad=94  
 Area=5496 LoadPat=wood CoordSys=Local Dir=3 UnifLoad=109  
 Area=5496 LoadPat="spinta terreno" CoordSys=Local Dir=3 UnifLoad=94  
 Area=5497 LoadPat=wood CoordSys=Local Dir=3 UnifLoad=109  
 Area=5497 LoadPat="spinta terreno" CoordSys=Local Dir=3 UnifLoad=94  
 Area=5498 LoadPat=wood CoordSys=Local Dir=3 UnifLoad=109  
 Area=5498 LoadPat="spinta terreno" CoordSys=Local Dir=3 UnifLoad=10  
 Area=5499 LoadPat=wood CoordSys=Local Dir=3 UnifLoad=109  
 Area=5499 LoadPat="spinta terreno" CoordSys=Local Dir=3 UnifLoad=10  
 Area=5500 LoadPat=wood CoordSys=Local Dir=3 UnifLoad=109  
 Area=5500 LoadPat="spinta terreno" CoordSys=Local Dir=3 UnifLoad=10  
 Area=5501 LoadPat=wood CoordSys=Local Dir=3 UnifLoad=109  
 Area=5501 LoadPat="spinta terreno" CoordSys=Local Dir=3 UnifLoad=10  
 Area=5502 LoadPat=wood CoordSys=Local Dir=3 UnifLoad=109  
 Area=5502 LoadPat="spinta terreno" CoordSys=Local Dir=3 UnifLoad=10  
 Area=5503 LoadPat=wood CoordSys=Local Dir=3 UnifLoad=109  
 Area=5503 LoadPat="spinta terreno" CoordSys=Local Dir=3 UnifLoad=10  
 Area=5504 LoadPat=wood CoordSys=Local Dir=3 UnifLoad=109  
 Area=5504 LoadPat="spinta terreno" CoordSys=Local Dir=3 UnifLoad=10  
 Area=5505 LoadPat=wood CoordSys=Local Dir=3 UnifLoad=109  
 Area=5505 LoadPat="spinta terreno" CoordSys=Local Dir=3 UnifLoad=10  
 Area=5506 LoadPat=wood CoordSys=Local Dir=3 UnifLoad=109  
 Area=5506 LoadPat="spinta terreno" CoordSys=Local Dir=3 UnifLoad=10

APPALTATORE: <b>TELESE S.c.a.r.l.</b> Consorzio Telese Società Consortile a Responsabilità Limitata	<b>ITINERARIO NAPOLI – BARI</b> <b>RADDOPPIO TRATTA CANCELLO-BENEVENTO</b> <b>II LOTTO FUNZIONALE FRASSO TELESINO – VITULANO</b> <b>2° SUBLOTTO TELESE – SAN LORENZO</b> <b>PROGETTO ESECUTIVO</b>						
PROGETTAZIONE: Mandataria: <b>SYSTRA S.A.</b> Mandante: <b>SWS Engineering S.p.A.</b> <b>SYSTRA-SOTECNI S.p.A.</b>	<table border="1"> <tr> <td>COMMESSA IF2R</td> <td>LOTTO 2.2.E.ZZ</td> <td>CODIFICA CL</td> <td>DOCUMENTO VI.14.0.0.004</td> <td>REV. A</td> <td>FOGLIO 348 di 597</td> </tr> </table>	COMMESSA IF2R	LOTTO 2.2.E.ZZ	CODIFICA CL	DOCUMENTO VI.14.0.0.004	REV. A	FOGLIO 348 di 597
COMMESSA IF2R	LOTTO 2.2.E.ZZ	CODIFICA CL	DOCUMENTO VI.14.0.0.004	REV. A	FOGLIO 348 di 597		
<b>PONTI E VIADOTTI – VI14</b> <b>"Struttura ad archi": Tabulato di calcolo – 2 di 2</b>							

Area=5507 LoadPat=wood CoordSys=Local Dir=3 UnifLoad=109  
Area=5507 LoadPat="spinta terreno" CoordSys=Local Dir=3 UnifLoad=10  
Area=5508 LoadPat=wood CoordSys=Local Dir=3 UnifLoad=109  
Area=5508 LoadPat="spinta terreno" CoordSys=Local Dir=3 UnifLoad=21  
Area=5509 LoadPat=wood CoordSys=Local Dir=3 UnifLoad=109  
Area=5509 LoadPat="spinta terreno" CoordSys=Local Dir=3 UnifLoad=21  
Area=5510 LoadPat=wood CoordSys=Local Dir=3 UnifLoad=109  
Area=5510 LoadPat="spinta terreno" CoordSys=Local Dir=3 UnifLoad=21  
Area=5511 LoadPat=wood CoordSys=Local Dir=3 UnifLoad=109  
Area=5511 LoadPat="spinta terreno" CoordSys=Local Dir=3 UnifLoad=21  
Area=5512 LoadPat=wood CoordSys=Local Dir=3 UnifLoad=109  
Area=5512 LoadPat="spinta terreno" CoordSys=Local Dir=3 UnifLoad=21  
Area=5513 LoadPat=wood CoordSys=Local Dir=3 UnifLoad=109  
Area=5513 LoadPat="spinta terreno" CoordSys=Local Dir=3 UnifLoad=21  
Area=5514 LoadPat=wood CoordSys=Local Dir=3 UnifLoad=109  
Area=5514 LoadPat="spinta terreno" CoordSys=Local Dir=3 UnifLoad=21  
Area=5515 LoadPat=wood CoordSys=Local Dir=3 UnifLoad=109  
Area=5515 LoadPat="spinta terreno" CoordSys=Local Dir=3 UnifLoad=21  
Area=5516 LoadPat=wood CoordSys=Local Dir=3 UnifLoad=109  
Area=5516 LoadPat="spinta terreno" CoordSys=Local Dir=3 UnifLoad=21  
Area=5517 LoadPat=wood CoordSys=Local Dir=3 UnifLoad=109  
Area=5517 LoadPat="spinta terreno" CoordSys=Local Dir=3 UnifLoad=21  
Area=5518 LoadPat=wood CoordSys=Local Dir=3 UnifLoad=109  
Area=5518 LoadPat="spinta terreno" CoordSys=Local Dir=3 UnifLoad=31  
Area=5519 LoadPat=wood CoordSys=Local Dir=3 UnifLoad=109  
Area=5519 LoadPat="spinta terreno" CoordSys=Local Dir=3 UnifLoad=31  
Area=5520 LoadPat=wood CoordSys=Local Dir=3 UnifLoad=109  
Area=5520 LoadPat="spinta terreno" CoordSys=Local Dir=3 UnifLoad=31  
Area=5521 LoadPat=wood CoordSys=Local Dir=3 UnifLoad=109  
Area=5521 LoadPat="spinta terreno" CoordSys=Local Dir=3 UnifLoad=31  
Area=5522 LoadPat=wood CoordSys=Local Dir=3 UnifLoad=109  
Area=5522 LoadPat="spinta terreno" CoordSys=Local Dir=3 UnifLoad=31  
Area=5523 LoadPat=wood CoordSys=Local Dir=3 UnifLoad=109  
Area=5523 LoadPat="spinta terreno" CoordSys=Local Dir=3 UnifLoad=31  
Area=5524 LoadPat=wood CoordSys=Local Dir=3 UnifLoad=109  
Area=5524 LoadPat="spinta terreno" CoordSys=Local Dir=3 UnifLoad=31  
Area=5525 LoadPat=wood CoordSys=Local Dir=3 UnifLoad=109  
Area=5525 LoadPat="spinta terreno" CoordSys=Local Dir=3 UnifLoad=31  
Area=5526 LoadPat=wood CoordSys=Local Dir=3 UnifLoad=109  
Area=5526 LoadPat="spinta terreno" CoordSys=Local Dir=3 UnifLoad=31  
Area=5527 LoadPat=wood CoordSys=Local Dir=3 UnifLoad=109  
Area=5527 LoadPat="spinta terreno" CoordSys=Local Dir=3 UnifLoad=31  
Area=5528 LoadPat=wood CoordSys=Local Dir=3 UnifLoad=109  
Area=5528 LoadPat="spinta terreno" CoordSys=Local Dir=3 UnifLoad=42  
Area=5529 LoadPat=wood CoordSys=Local Dir=3 UnifLoad=109  
Area=5529 LoadPat="spinta terreno" CoordSys=Local Dir=3 UnifLoad=42  
Area=5530 LoadPat=wood CoordSys=Local Dir=3 UnifLoad=109  
Area=5530 LoadPat="spinta terreno" CoordSys=Local Dir=3 UnifLoad=42  
Area=5531 LoadPat=wood CoordSys=Local Dir=3 UnifLoad=109  
Area=5531 LoadPat="spinta terreno" CoordSys=Local Dir=3 UnifLoad=42

APPALTATORE: <b>TELESE S.c.a.r.l.</b> Consorzio Telese Società Consortile a Responsabilità Limitata	<b>ITINERARIO NAPOLI – BARI</b> <b>RADDOPPIO TRATTA CANCELLO-BENEVENTO</b> <b>II LOTTO FUNZIONALE FRASSO TELESINO – VITULANO</b> <b>2° SUBLOTTO TELESE – SAN LORENZO</b> <b>PROGETTO ESECUTIVO</b>
PROGETTAZIONE: Mandataria: <b>SYSTRA S.A.</b> Mandante: <b>SWS Engineering S.p.A.</b> <b>SYSTRA-SOTECNI S.p.A.</b>	COMMESSA <b>IF2R</b> LOTTO <b>2.2.E.ZZ</b> CODIFICA <b>CL</b> DOCUMENTO <b>VI.14.0.0.004</b> REV. <b>A</b> FOGLIO <b>349 di 597</b>
<b>PONTI E VIADOTTI – VI14</b> <b>"Struttura ad archi": Tabulato di calcolo – 2 di 2</b>	

Area=5532 LoadPat=wood CoordSys=Local Dir=3 UnifLoad=109  
 Area=5532 LoadPat="spinta terreno" CoordSys=Local Dir=3 UnifLoad=42  
 Area=5533 LoadPat=wood CoordSys=Local Dir=3 UnifLoad=109  
 Area=5533 LoadPat="spinta terreno" CoordSys=Local Dir=3 UnifLoad=42  
 Area=5534 LoadPat=wood CoordSys=Local Dir=3 UnifLoad=109  
 Area=5534 LoadPat="spinta terreno" CoordSys=Local Dir=3 UnifLoad=42  
 Area=5535 LoadPat=wood CoordSys=Local Dir=3 UnifLoad=109  
 Area=5535 LoadPat="spinta terreno" CoordSys=Local Dir=3 UnifLoad=42  
 Area=5536 LoadPat=wood CoordSys=Local Dir=3 UnifLoad=109  
 Area=5536 LoadPat="spinta terreno" CoordSys=Local Dir=3 UnifLoad=42  
 Area=5537 LoadPat=wood CoordSys=Local Dir=3 UnifLoad=109  
 Area=5537 LoadPat="spinta terreno" CoordSys=Local Dir=3 UnifLoad=42  
 Area=5538 LoadPat=wood CoordSys=Local Dir=3 UnifLoad=109  
 Area=5538 LoadPat="spinta terreno" CoordSys=Local Dir=3 UnifLoad=52  
 Area=5539 LoadPat=wood CoordSys=Local Dir=3 UnifLoad=109  
 Area=5539 LoadPat="spinta terreno" CoordSys=Local Dir=3 UnifLoad=52  
 Area=5540 LoadPat=wood CoordSys=Local Dir=3 UnifLoad=109  
 Area=5540 LoadPat="spinta terreno" CoordSys=Local Dir=3 UnifLoad=52  
 Area=5541 LoadPat=wood CoordSys=Local Dir=3 UnifLoad=109  
 Area=5541 LoadPat="spinta terreno" CoordSys=Local Dir=3 UnifLoad=52  
 Area=5542 LoadPat=wood CoordSys=Local Dir=3 UnifLoad=109  
 Area=5542 LoadPat="spinta terreno" CoordSys=Local Dir=3 UnifLoad=52  
 Area=5543 LoadPat=wood CoordSys=Local Dir=3 UnifLoad=109  
 Area=5543 LoadPat="spinta terreno" CoordSys=Local Dir=3 UnifLoad=52  
 Area=5544 LoadPat=wood CoordSys=Local Dir=3 UnifLoad=109  
 Area=5544 LoadPat="spinta terreno" CoordSys=Local Dir=3 UnifLoad=52  
 Area=5545 LoadPat=wood CoordSys=Local Dir=3 UnifLoad=109  
 Area=5545 LoadPat="spinta terreno" CoordSys=Local Dir=3 UnifLoad=52  
 Area=5546 LoadPat=wood CoordSys=Local Dir=3 UnifLoad=109  
 Area=5546 LoadPat="spinta terreno" CoordSys=Local Dir=3 UnifLoad=52  
 Area=5547 LoadPat=wood CoordSys=Local Dir=3 UnifLoad=109  
 Area=5547 LoadPat="spinta terreno" CoordSys=Local Dir=3 UnifLoad=52  
 Area=5548 LoadPat=wood CoordSys=Local Dir=3 UnifLoad=109  
 Area=5548 LoadPat="spinta terreno" CoordSys=Local Dir=3 UnifLoad=63  
 Area=5549 LoadPat=wood CoordSys=Local Dir=3 UnifLoad=109  
 Area=5549 LoadPat="spinta terreno" CoordSys=Local Dir=3 UnifLoad=63  
 Area=5550 LoadPat=wood CoordSys=Local Dir=3 UnifLoad=109  
 Area=5550 LoadPat="spinta terreno" CoordSys=Local Dir=3 UnifLoad=63  
 Area=5551 LoadPat=wood CoordSys=Local Dir=3 UnifLoad=109  
 Area=5551 LoadPat="spinta terreno" CoordSys=Local Dir=3 UnifLoad=63  
 Area=5552 LoadPat=wood CoordSys=Local Dir=3 UnifLoad=109  
 Area=5552 LoadPat="spinta terreno" CoordSys=Local Dir=3 UnifLoad=63  
 Area=5553 LoadPat=wood CoordSys=Local Dir=3 UnifLoad=109  
 Area=5553 LoadPat="spinta terreno" CoordSys=Local Dir=3 UnifLoad=63  
 Area=5554 LoadPat=wood CoordSys=Local Dir=3 UnifLoad=109  
 Area=5554 LoadPat="spinta terreno" CoordSys=Local Dir=3 UnifLoad=63  
 Area=5555 LoadPat=wood CoordSys=Local Dir=3 UnifLoad=109  
 Area=5555 LoadPat="spinta terreno" CoordSys=Local Dir=3 UnifLoad=63  
 Area=5556 LoadPat=wood CoordSys=Local Dir=3 UnifLoad=109  
 Area=5556 LoadPat="spinta terreno" CoordSys=Local Dir=3 UnifLoad=63

APPALTATORE: <b>TELESE S.c.a.r.l.</b> Consorzio Telese Società Consortile a Responsabilità Limitata	<b>ITINERARIO NAPOLI – BARI</b> <b>RADDOPPIO TRATTA CANCELLO-BENEVENTO</b> <b>II LOTTO FUNZIONALE FRASSO TELESINO – VITULANO</b> <b>2° SUBLOTTO TELESE – SAN LORENZO</b>  <b>PROGETTO ESECUTIVO</b>						
PROGETTAZIONE: Mandataria: <b>SYSTRA S.A.</b> Mandante: <b>SWS Engineering S.p.A.</b> <b>SYSTRA-SOTECNI S.p.A.</b>	<table border="1"> <tr> <td data-bbox="766 324 901 376">           COMMESSA  <b>IF2R</b> </td> <td data-bbox="901 324 1013 376">           LOTTO  <b>2.2.E.ZZ</b> </td> <td data-bbox="1013 324 1125 376">           CODIFICA  <b>CL</b> </td> <td data-bbox="1125 324 1268 376">           DOCUMENTO  <b>VI.14.0.0.004</b> </td> <td data-bbox="1268 324 1364 376">           REV.  <b>A</b> </td> <td data-bbox="1364 324 1476 376">           FOGLIO  <b>350 di 597</b> </td> </tr> </table>	COMMESSA <b>IF2R</b>	LOTTO <b>2.2.E.ZZ</b>	CODIFICA <b>CL</b>	DOCUMENTO <b>VI.14.0.0.004</b>	REV. <b>A</b>	FOGLIO <b>350 di 597</b>
COMMESSA <b>IF2R</b>	LOTTO <b>2.2.E.ZZ</b>	CODIFICA <b>CL</b>	DOCUMENTO <b>VI.14.0.0.004</b>	REV. <b>A</b>	FOGLIO <b>350 di 597</b>		
<b>PONTI E VIADOTTI – VI14</b> <b>"Struttura ad archi": Tabulato di calcolo – 2 di 2</b>							

Area=5557 LoadPat=wood CoordSys=Local Dir=3 UnifLoad=109  
 Area=5557 LoadPat="spinta terreno" CoordSys=Local Dir=3 UnifLoad=63  
 Area=5558 LoadPat=wood CoordSys=Local Dir=3 UnifLoad=109  
 Area=5558 LoadPat="spinta terreno" CoordSys=Local Dir=3 UnifLoad=73  
 Area=5559 LoadPat=wood CoordSys=Local Dir=3 UnifLoad=109  
 Area=5559 LoadPat="spinta terreno" CoordSys=Local Dir=3 UnifLoad=73  
 Area=5560 LoadPat=wood CoordSys=Local Dir=3 UnifLoad=109  
 Area=5560 LoadPat="spinta terreno" CoordSys=Local Dir=3 UnifLoad=73  
 Area=5561 LoadPat=wood CoordSys=Local Dir=3 UnifLoad=109  
 Area=5561 LoadPat="spinta terreno" CoordSys=Local Dir=3 UnifLoad=73  
 Area=5562 LoadPat=wood CoordSys=Local Dir=3 UnifLoad=109  
 Area=5562 LoadPat="spinta terreno" CoordSys=Local Dir=3 UnifLoad=73  
 Area=5563 LoadPat=wood CoordSys=Local Dir=3 UnifLoad=109  
 Area=5563 LoadPat="spinta terreno" CoordSys=Local Dir=3 UnifLoad=73  
 Area=5564 LoadPat=wood CoordSys=Local Dir=3 UnifLoad=109  
 Area=5564 LoadPat="spinta terreno" CoordSys=Local Dir=3 UnifLoad=73  
 Area=5565 LoadPat=wood CoordSys=Local Dir=3 UnifLoad=109  
 Area=5565 LoadPat="spinta terreno" CoordSys=Local Dir=3 UnifLoad=73  
 Area=5566 LoadPat=wood CoordSys=Local Dir=3 UnifLoad=109  
 Area=5566 LoadPat="spinta terreno" CoordSys=Local Dir=3 UnifLoad=73  
 Area=5567 LoadPat=wood CoordSys=Local Dir=3 UnifLoad=109  
 Area=5567 LoadPat="spinta terreno" CoordSys=Local Dir=3 UnifLoad=73  
 Area=5568 LoadPat=wood CoordSys=Local Dir=3 UnifLoad=109  
 Area=5568 LoadPat="spinta terreno" CoordSys=Local Dir=3 UnifLoad=84  
 Area=5569 LoadPat=wood CoordSys=Local Dir=3 UnifLoad=109  
 Area=5569 LoadPat="spinta terreno" CoordSys=Local Dir=3 UnifLoad=84  
 Area=5570 LoadPat=wood CoordSys=Local Dir=3 UnifLoad=109  
 Area=5570 LoadPat="spinta terreno" CoordSys=Local Dir=3 UnifLoad=84  
 Area=5571 LoadPat=wood CoordSys=Local Dir=3 UnifLoad=109  
 Area=5571 LoadPat="spinta terreno" CoordSys=Local Dir=3 UnifLoad=84  
 Area=5572 LoadPat=wood CoordSys=Local Dir=3 UnifLoad=109  
 Area=5572 LoadPat="spinta terreno" CoordSys=Local Dir=3 UnifLoad=84  
 Area=5573 LoadPat=wood CoordSys=Local Dir=3 UnifLoad=109  
 Area=5573 LoadPat="spinta terreno" CoordSys=Local Dir=3 UnifLoad=84  
 Area=5574 LoadPat=wood CoordSys=Local Dir=3 UnifLoad=109  
 Area=5574 LoadPat="spinta terreno" CoordSys=Local Dir=3 UnifLoad=84  
 Area=5575 LoadPat=wood CoordSys=Local Dir=3 UnifLoad=109  
 Area=5575 LoadPat="spinta terreno" CoordSys=Local Dir=3 UnifLoad=84  
 Area=5576 LoadPat=wood CoordSys=Local Dir=3 UnifLoad=109  
 Area=5576 LoadPat="spinta terreno" CoordSys=Local Dir=3 UnifLoad=84  
 Area=5577 LoadPat=wood CoordSys=Local Dir=3 UnifLoad=109  
 Area=5577 LoadPat="spinta terreno" CoordSys=Local Dir=3 UnifLoad=84  
 Area=5578 LoadPat=wood CoordSys=Local Dir=3 UnifLoad=109  
 Area=5578 LoadPat="spinta terreno" CoordSys=Local Dir=3 UnifLoad=94  
 Area=5579 LoadPat=wood CoordSys=Local Dir=3 UnifLoad=109  
 Area=5579 LoadPat="spinta terreno" CoordSys=Local Dir=3 UnifLoad=94  
 Area=5580 LoadPat=wood CoordSys=Local Dir=3 UnifLoad=109  
 Area=5580 LoadPat="spinta terreno" CoordSys=Local Dir=3 UnifLoad=94  
 Area=5581 LoadPat=wood CoordSys=Local Dir=3 UnifLoad=109  
 Area=5581 LoadPat="spinta terreno" CoordSys=Local Dir=3 UnifLoad=94

APPALTATORE: <b>TELESE S.c.a r.l.</b> Consorzio Telese Società Consortile a Responsabilità Limitata	<b>ITINERARIO NAPOLI – BARI</b> <b>RADDOPPIO TRATTA CANCELLO-BENEVENTO</b> <b>II LOTTO FUNZIONALE FRASSO TELESINO – VITULANO</b> <b>2° SUBLOTTO TELESE – SAN LORENZO</b>  <b>PROGETTO ESECUTIVO</b>						
PROGETTAZIONE: Mandataria: <b>SYSTRA S.A.</b> Mandante: <b>SWS Engineering S.p.A.</b> <b>SYSTRA-SOTECNI S.p.A.</b>	<table border="1"> <tr> <td data-bbox="758 324 901 378">           COMMESSA  <b>IF2R</b> </td> <td data-bbox="901 324 1013 378">           LOTTO  <b>2.2.E.ZZ</b> </td> <td data-bbox="1013 324 1125 378">           CODIFICA  <b>CL</b> </td> <td data-bbox="1125 324 1268 378">           DOCUMENTO  <b>VI.14.0.0.004</b> </td> <td data-bbox="1268 324 1364 378">           REV.  <b>A</b> </td> <td data-bbox="1364 324 1497 378">           FOGLIO  <b>351 di 597</b> </td> </tr> </table>	COMMESSA <b>IF2R</b>	LOTTO <b>2.2.E.ZZ</b>	CODIFICA <b>CL</b>	DOCUMENTO <b>VI.14.0.0.004</b>	REV. <b>A</b>	FOGLIO <b>351 di 597</b>
COMMESSA <b>IF2R</b>	LOTTO <b>2.2.E.ZZ</b>	CODIFICA <b>CL</b>	DOCUMENTO <b>VI.14.0.0.004</b>	REV. <b>A</b>	FOGLIO <b>351 di 597</b>		
<b>PONTI E VIADOTTI – VI14</b> <b>"Struttura ad archi": Tabulato di calcolo – 2 di 2</b>							

Area=5582 LoadPat=wood CoordSys=Local Dir=3 UnifLoad=109  
 Area=5582 LoadPat="spinta terreno" CoordSys=Local Dir=3 UnifLoad=94  
 Area=5583 LoadPat=wood CoordSys=Local Dir=3 UnifLoad=109  
 Area=5583 LoadPat="spinta terreno" CoordSys=Local Dir=3 UnifLoad=94  
 Area=5584 LoadPat=wood CoordSys=Local Dir=3 UnifLoad=109  
 Area=5584 LoadPat="spinta terreno" CoordSys=Local Dir=3 UnifLoad=94  
 Area=5585 LoadPat=wood CoordSys=Local Dir=3 UnifLoad=109  
 Area=5585 LoadPat="spinta terreno" CoordSys=Local Dir=3 UnifLoad=94  
 Area=5586 LoadPat=wood CoordSys=Local Dir=3 UnifLoad=109  
 Area=5586 LoadPat="spinta terreno" CoordSys=Local Dir=3 UnifLoad=94  
 Area=5587 LoadPat=wood CoordSys=Local Dir=3 UnifLoad=109  
 Area=5587 LoadPat="spinta terreno" CoordSys=Local Dir=3 UnifLoad=94  
 Area=5588 LoadPat=wood CoordSys=Local Dir=3 UnifLoad=109  
 Area=5588 LoadPat="spinta terreno" CoordSys=Local Dir=3 UnifLoad=10  
 Area=5589 LoadPat="vento nord-sud" CoordSys=Local Dir=3 UnifLoad=2.5  
 Area=5590 LoadPat="vento nord-sud" CoordSys=Local Dir=3 UnifLoad=2.5  
 Area=5591 LoadPat="vento nord-sud" CoordSys=Local Dir=3 UnifLoad=2.5  
 Area=5592 LoadPat="vento nord-sud" CoordSys=Local Dir=3 UnifLoad=2.5  
 Area=5593 LoadPat="vento nord-sud" CoordSys=Local Dir=3 UnifLoad=2.5  
 Area=5594 LoadPat="vento nord-sud" CoordSys=Local Dir=3 UnifLoad=2.5  
 Area=5595 LoadPat="vento nord-sud" CoordSys=Local Dir=3 UnifLoad=2.5  
 Area=5596 LoadPat="vento nord-sud" CoordSys=Local Dir=3 UnifLoad=2.5  
 Area=5597 LoadPat="vento nord-sud" CoordSys=Local Dir=3 UnifLoad=2.5  
 Area=5598 LoadPat="vento nord-sud" CoordSys=Local Dir=3 UnifLoad=2.5  
 Area=5599 LoadPat="vento nord-sud" CoordSys=Local Dir=3 UnifLoad=2.5  
 Area=5600 LoadPat="vento nord-sud" CoordSys=Local Dir=3 UnifLoad=2.5  
 Area=5601 LoadPat="vento nord-sud" CoordSys=Local Dir=3 UnifLoad=2.5  
 Area=5602 LoadPat="vento nord-sud" CoordSys=Local Dir=3 UnifLoad=2.5  
 Area=5603 LoadPat="vento nord-sud" CoordSys=Local Dir=3 UnifLoad=2.5  
 Area=5604 LoadPat="vento nord-sud" CoordSys=Local Dir=3 UnifLoad=2.5  
 Area=5605 LoadPat="vento nord-sud" CoordSys=Local Dir=3 UnifLoad=2.5  
 Area=5606 LoadPat="vento nord-sud" CoordSys=Local Dir=3 UnifLoad=2.5  
 Area=5607 LoadPat="vento nord-sud" CoordSys=Local Dir=3 UnifLoad=2.5  
 Area=5608 LoadPat="vento nord-sud" CoordSys=Local Dir=3 UnifLoad=2.5  
 Area=5609 LoadPat="vento nord-sud" CoordSys=Local Dir=3 UnifLoad=2.5  
 Area=5610 LoadPat="vento nord-sud" CoordSys=Local Dir=3 UnifLoad=2.5  
 Area=5611 LoadPat="vento nord-sud" CoordSys=Local Dir=3 UnifLoad=2.5  
 Area=5612 LoadPat="vento nord-sud" CoordSys=Local Dir=3 UnifLoad=2.5  
 Area=5613 LoadPat="vento nord-sud" CoordSys=Local Dir=3 UnifLoad=2.5  
 Area=5614 LoadPat="vento nord-sud" CoordSys=Local Dir=3 UnifLoad=2.5  
 Area=5615 LoadPat="vento nord-sud" CoordSys=Local Dir=3 UnifLoad=2.5  
 Area=5616 LoadPat="vento nord-sud" CoordSys=Local Dir=3 UnifLoad=2.5  
 Area=5617 LoadPat="vento nord-sud" CoordSys=Local Dir=3 UnifLoad=2.5  
 Area=5618 LoadPat="vento nord-sud" CoordSys=Local Dir=3 UnifLoad=2.5  
 Area=5619 LoadPat="vento nord-sud" CoordSys=Local Dir=3 UnifLoad=2.5  
 Area=5620 LoadPat="vento nord-sud" CoordSys=Local Dir=3 UnifLoad=2.5  
 Area=5621 LoadPat="vento nord-sud" CoordSys=Local Dir=3 UnifLoad=2.5  
 Area=5622 LoadPat="vento nord-sud" CoordSys=Local Dir=3 UnifLoad=2.5  
 Area=5623 LoadPat="vento nord-sud" CoordSys=Local Dir=3 UnifLoad=2.5  
 Area=5624 LoadPat="vento nord-sud" CoordSys=Local Dir=3 UnifLoad=2.5

APPALTATORE: <b>TELESE S.c.a r.l.</b> Consorzio Telese Società Consortile a Responsabilità Limitata	ITINERARIO NAPOLI – BARI RADDOPPIO TRATTA CANCELLO-BENEVENTO II LOTTO FUNZIONALE FRASSO TELESINO – VITULANO 2° SUBLOTTO TELESE – SAN LORENZO PROGETTO ESECUTIVO					
PROGETTAZIONE: Mandataria: SYSTRA S.A. Mandante: SWS Engineering S.p.A. SYSTRA-SOTECNI S.p.A.						
PONTI E VIADOTTI – VI14 "Struttura ad archi": Tabulato di calcolo – 2 di 2	COMMESSA IF2R	LOTTO 2.2.E.ZZ	CODIFICA CL	DOCUMENTO VI.14.0.0.004	REV. A	FOGLIO 352 di 597

Area=5761 LoadPat="peso rinterro" CoordSys=GLOBAL Dir=Gravity UnifLoad=20

Area=5762 LoadPat="peso rinterro" CoordSys=GLOBAL Dir=Gravity UnifLoad=20

TABLE: "AREA SECTION ASSIGNMENTS"

Area=2 Section="fondazione 1.50m" MatProp=Default  
Area=3 Section="fondazione 1.50m" MatProp=Default  
Area=4 Section="fondazione 1.50m" MatProp=Default  
Area=5 Section="fondazione 1.50m" MatProp=Default  
Area=6 Section="fondazione 1.50m" MatProp=Default  
Area=8 Section="fondazione 1.50m" MatProp=Default  
Area=9 Section="fondazione 1.50m" MatProp=Default  
Area=20 Section="fondazione 1.50m" MatProp=Default  
Area=21 Section="fondazione 1.50m" MatProp=Default  
Area=22 Section="fondazione 1.50m" MatProp=Default  
Area=23 Section="fondazione 1.50m" MatProp=Default  
Area=24 Section="fondazione 1.50m" MatProp=Default  
Area=26 Section="fondazione 1.50m" MatProp=Default  
Area=27 Section="fondazione 1.50m" MatProp=Default  
Area=41 Section="fondazione 1.50m" MatProp=Default  
Area=43 Section="fondazione 1.50m" MatProp=Default  
Area=60 Section="fondazione 1.50m" MatProp=Default  
Area=61 Section="fondazione 1.50m" MatProp=Default  
Area=65 Section="fondazione 1.50m" MatProp=Default  
Area=69 Section="fondazione 1.50m" MatProp=Default  
Area=70 Section="fondazione 1.50m" MatProp=Default  
Area=71 Section="fondazione 1.50m" MatProp=Default  
Area=74 Section="fondazione 1.50m" MatProp=Default  
Area=77 Section="fondazione 1.50m" MatProp=Default  
Area=80 Section="fondazione 1.50m" MatProp=Default  
Area=89 Section="fondazione 1.50m" MatProp=Default  
Area=90 Section="fondazione 1.50m" MatProp=Default  
Area=91 Section="fondazione 1.50m" MatProp=Default  
Area=93 Section="fondazione 1.50m" MatProp=Default  
Area=94 Section="fondazione 1.50m" MatProp=Default  
Area=97 Section="fondazione 1.50m" MatProp=Default  
Area=100 Section="fondazione 1.50m" MatProp=Default  
Area=122 Section="fondazione 1.50m" MatProp=Default  
Area=123 Section="fondazione 1.50m" MatProp=Default  
Area=124 Section="fondazione 1.50m" MatProp=Default  
Area=125 Section="fondazione 1.50m" MatProp=Default  
Area=126 Section="fondazione 1.50m" MatProp=Default  
Area=127 Section="fondazione 1.50m" MatProp=Default  
Area=128 Section="fondazione 1.50m" MatProp=Default  
Area=129 Section="fondazione 1.50m" MatProp=Default  
Area=130 Section="fondazione 1.50m" MatProp=Default  
Area=131 Section="fondazione 1.50m" MatProp=Default  
Area=134 Section="fondazione 1.50m" MatProp=Default  
Area=137 Section="fondazione 1.50m" MatProp=Default  
Area=140 Section="fondazione 1.50m" MatProp=Default  
Area=143 Section="fondazione 1.50m" MatProp=Default



APPALTATORE: <b>TELESE S.c.a r.l.</b> Consorzio Telese Società Consortile a Responsabilità Limitata	<b>ITINERARIO NAPOLI – BARI</b> <b>RADDOPPIO TRATTA CANCELLO-BENEVENTO</b> <b>II LOTTO FUNZIONALE FRASSO TELESINO – VITULANO</b> <b>2° SUBLOTTO TELESE – SAN LORENZO</b>  <b>PROGETTO ESECUTIVO</b>					
PROGETTAZIONE: Mandataria: <b>SYSTRA S.A.</b> Mandante: <b>SWS Engineering S.p.A.</b> <b>SYSTRA-SOTECNI S.p.A.</b>						
<b>PONTI E VIADOTTI – VI14</b> <b>"Struttura ad archi": Tabulato di calcolo – 2 di 2</b>	<b>COMMESSA</b> <b>IF2R</b>	<b>LOTTO</b> <b>2.2.E.ZZ</b>	<b>CODIFICA</b> <b>CL</b>	<b>DOCUMENTO</b> <b>VI.14.0.0.004</b>	<b>REV.</b> <b>A</b>	<b>FOGLIO</b> <b>353 di 597</b>

Area=146 Section="fondazione 1.50m" MatProp=Default  
Area=149 Section="fondazione 1.50m" MatProp=Default  
Area=152 Section="fondazione 1.50m" MatProp=Default  
Area=155 Section="fondazione 1.50m" MatProp=Default  
Area=158 Section="fondazione 1.50m" MatProp=Default  
Area=171 Section="fondazione 1.50m" MatProp=Default  
Area=172 Section="fondazione 1.50m" MatProp=Default  
Area=173 Section="fondazione 1.50m" MatProp=Default  
Area=174 Section="fondazione 1.50m" MatProp=Default  
Area=175 Section="fondazione 1.50m" MatProp=Default  
Area=176 Section="fondazione 1.50m" MatProp=Default  
Area=177 Section="fondazione 1.50m" MatProp=Default  
Area=178 Section="fondazione 1.50m" MatProp=Default  
Area=179 Section="fondazione 1.50m" MatProp=Default  
Area=180 Section="fondazione 1.50m" MatProp=Default  
Area=181 Section="fondazione 1.50m" MatProp=Default  
Area=182 Section="fondazione 1.50m" MatProp=Default  
Area=183 Section="fondazione 1.50m" MatProp=Default  
Area=184 Section="fondazione 1.50m" MatProp=Default  
Area=185 Section="fondazione 1.50m" MatProp=Default  
Area=186 Section="fondazione 1.50m" MatProp=Default  
Area=187 Section="fondazione 1.50m" MatProp=Default  
Area=188 Section="fondazione 1.50m" MatProp=Default  
Area=189 Section="fondazione 1.50m" MatProp=Default  
Area=190 Section="fondazione 1.50m" MatProp=Default  
Area=191 Section="fondazione 1.50m" MatProp=Default  
Area=192 Section="fondazione 1.50m" MatProp=Default  
Area=193 Section="fondazione 1.50m" MatProp=Default  
Area=194 Section="fondazione 1.50m" MatProp=Default  
Area=196 Section="fondazione 1.50m" MatProp=Default  
Area=197 Section="fondazione 1.50m" MatProp=Default  
Area=198 Section="fondazione 1.50m" MatProp=Default  
Area=199 Section="fondazione 1.50m" MatProp=Default  
Area=200 Section="fondazione 1.50m" MatProp=Default  
Area=202 Section="fondazione 1.50m" MatProp=Default  
Area=203 Section="fondazione 1.50m" MatProp=Default  
Area=204 Section="fondazione 1.50m" MatProp=Default  
Area=205 Section="fondazione 1.50m" MatProp=Default  
Area=206 Section="fondazione 1.50m" MatProp=Default  
Area=207 Section="fondazione 1.50m" MatProp=Default  
Area=208 Section="fondazione 1.50m" MatProp=Default  
Area=209 Section="fondazione 1.50m" MatProp=Default  
Area=210 Section="fondazione 1.50m" MatProp=Default  
Area=211 Section="fondazione 1.50m" MatProp=Default  
Area=212 Section="fondazione 1.50m" MatProp=Default  
Area=213 Section="fondazione 1.50m" MatProp=Default  
Area=214 Section="fondazione 1.50m" MatProp=Default  
Area=215 Section="fondazione 1.50m" MatProp=Default  
Area=216 Section="fondazione 1.50m" MatProp=Default  
Area=217 Section="fondazione 1.50m" MatProp=Default

APPALTATORE: <b>TELESE S.c.a r.l.</b> Consorzio Telese Società Consortile a Responsabilità Limitata	<b>ITINERARIO NAPOLI – BARI</b> <b>RADDOPPIO TRATTA CANCELLO-BENEVENTO</b> <b>II LOTTO FUNZIONALE FRASSO TELESINO – VITULANO</b> <b>2° SUBLOTTO TELESE – SAN LORENZO</b> <b>PROGETTO ESECUTIVO</b>												
PROGETTAZIONE: Mandataria: <b>SYSTRA S.A.</b> Mandante: <b>SWS Engineering S.p.A.</b> <b>SYSTRA-SOTECNI S.p.A.</b>	<table border="1"> <tr> <td>COMMESSA</td> <td>LOTTO</td> <td>CODIFICA</td> <td>DOCUMENTO</td> <td>REV.</td> <td>FOGLIO</td> </tr> <tr> <td>IF2R</td> <td>2.2.E.ZZ</td> <td>CL</td> <td>VI.14.0.004</td> <td>A</td> <td>354 di 597</td> </tr> </table>	COMMESSA	LOTTO	CODIFICA	DOCUMENTO	REV.	FOGLIO	IF2R	2.2.E.ZZ	CL	VI.14.0.004	A	354 di 597
COMMESSA	LOTTO	CODIFICA	DOCUMENTO	REV.	FOGLIO								
IF2R	2.2.E.ZZ	CL	VI.14.0.004	A	354 di 597								
<b>PONTI E VIADOTTI – VI14</b> <b>"Struttura ad archi": Tabulato di calcolo – 2 di 2</b>													

Area=218 Section="fondazione 1.50m" MatProp=Default  
 Area=219 Section="fondazione 1.50m" MatProp=Default  
 Area=220 Section="fondazione 1.50m" MatProp=Default  
 Area=221 Section="fondazione 1.50m" MatProp=Default  
 Area=222 Section="fondazione 1.50m" MatProp=Default  
 Area=223 Section="fondazione 1.50m" MatProp=Default  
 Area=224 Section="fondazione 1.50m" MatProp=Default  
 Area=225 Section="fondazione 1.50m" MatProp=Default  
 Area=226 Section="fondazione 1.50m" MatProp=Default  
 Area=227 Section="fondazione 1.50m" MatProp=Default  
 Area=228 Section="fondazione 1.50m" MatProp=Default  
 Area=229 Section="fondazione 1.50m" MatProp=Default  
 Area=230 Section="fondazione 1.50m" MatProp=Default  
 Area=231 Section="fondazione 1.50m" MatProp=Default  
 Area=232 Section="fondazione 1.50m" MatProp=Default  
 Area=233 Section="fondazione 1.50m" MatProp=Default  
 Area=234 Section="impalcato" MatProp=Default  
 Area=235 Section="impalcato" MatProp=Default  
 Area=236 Section="impalcato" MatProp=Default  
 Area=237 Section="impalcato" MatProp=Default  
 Area=238 Section="impalcato" MatProp=Default  
 Area=239 Section="impalcato" MatProp=Default  
 Area=240 Section="impalcato" MatProp=Default  
 Area=241 Section="impalcato" MatProp=Default  
 Area=242 Section="impalcato" MatProp=Default  
 Area=243 Section="impalcato" MatProp=Default  
 Area=244 Section="impalcato" MatProp=Default  
 Area=245 Section="impalcato" MatProp=Default  
 Area=246 Section="impalcato" MatProp=Default  
 Area=247 Section="impalcato" MatProp=Default  
 Area=248 Section="impalcato" MatProp=Default  
 Area=249 Section="impalcato" MatProp=Default  
 Area=250 Section="impalcato" MatProp=Default  
 Area=251 Section="impalcato" MatProp=Default  
 Area=252 Section="impalcato" MatProp=Default  
 Area=253 Section="impalcato" MatProp=Default  
 Area=254 Section="impalcato" MatProp=Default  
 Area=255 Section="impalcato" MatProp=Default  
 Area=256 Section="impalcato" MatProp=Default  
 Area=257 Section="impalcato" MatProp=Default  
 Area=258 Section="impalcato" MatProp=Default  
 Area=259 Section="impalcato" MatProp=Default  
 Area=260 Section="impalcato" MatProp=Default  
 Area=261 Section="impalcato" MatProp=Default  
 Area=262 Section="impalcato" MatProp=Default  
 Area=263 Section="impalcato" MatProp=Default  
 Area=264 Section="impalcato" MatProp=Default  
 Area=265 Section="impalcato" MatProp=Default  
 Area=266 Section="impalcato" MatProp=Default  
 Area=267 Section="impalcato" MatProp=Default

APPALTATORE: <b>TELESE S.c.a r.l.</b> Consorzio Telese Società Consortile a Responsabilità Limitata	ITINERARIO NAPOLI – BARI RADDOPPIO TRATTA CANCELLO-BENEVENTO II LOTTO FUNZIONALE FRASSO TELESINO – VITULANO 2° SUBLOTTO TELESE – SAN LORENZO  PROGETTO ESECUTIVO					
PROGETTAZIONE: Mandataria: SYSTRA S.A. Mandante: SWS Engineering S.p.A. SYSTRA-SOTECNI S.p.A.						
PONTI E VIADOTTI – VI14 "Struttura ad archi": Tabulato di calcolo – 2 di 2	COMMESSA IF2R	LOTTO 2.2.E.ZZ	CODIFICA CL	DOCUMENTO VI.14.0.0.004	REV. A	FOGLIO 355 di 597

Area=268 Section=impalcato MatProp=Default  
Area=269 Section=impalcato MatProp=Default  
Area=270 Section=impalcato MatProp=Default  
Area=271 Section=impalcato MatProp=Default  
Area=272 Section=impalcato MatProp=Default  
Area=273 Section=impalcato MatProp=Default  
Area=274 Section=impalcato MatProp=Default  
Area=275 Section=impalcato MatProp=Default  
Area=276 Section=impalcato MatProp=Default  
Area=277 Section=impalcato MatProp=Default  
Area=278 Section=impalcato MatProp=Default  
Area=279 Section=impalcato MatProp=Default  
Area=280 Section=impalcato MatProp=Default  
Area=281 Section=impalcato MatProp=Default  
Area=282 Section=impalcato MatProp=Default  
Area=283 Section=impalcato MatProp=Default  
Area=284 Section=impalcato MatProp=Default  
Area=285 Section=impalcato MatProp=Default  
Area=286 Section=impalcato MatProp=Default  
Area=287 Section=impalcato MatProp=Default  
Area=288 Section=impalcato MatProp=Default  
Area=289 Section=impalcato MatProp=Default  
Area=290 Section=impalcato MatProp=Default  
Area=291 Section=impalcato MatProp=Default  
Area=292 Section=impalcato MatProp=Default  
Area=293 Section=impalcato MatProp=Default  
Area=294 Section=impalcato MatProp=Default  
Area=295 Section=impalcato MatProp=Default  
Area=296 Section=impalcato MatProp=Default  
Area=297 Section=impalcato MatProp=Default  
Area=298 Section=impalcato MatProp=Default  
Area=299 Section=impalcato MatProp=Default  
Area=300 Section=impalcato MatProp=Default  
Area=301 Section=impalcato MatProp=Default  
Area=302 Section=impalcato MatProp=Default  
Area=303 Section=impalcato MatProp=Default  
Area=304 Section=impalcato MatProp=Default  
Area=305 Section=impalcato MatProp=Default  
Area=306 Section=impalcato MatProp=Default  
Area=307 Section=impalcato MatProp=Default  
Area=308 Section=impalcato MatProp=Default  
Area=309 Section=impalcato MatProp=Default  
Area=310 Section=impalcato MatProp=Default  
Area=311 Section=impalcato MatProp=Default  
Area=312 Section=impalcato MatProp=Default  
Area=313 Section=impalcato MatProp=Default  
Area=314 Section=impalcato MatProp=Default  
Area=315 Section=impalcato MatProp=Default  
Area=316 Section=impalcato MatProp=Default  
Area=317 Section=impalcato MatProp=Default

APPALTATORE: <b>TELESE S.c.a r.l.</b> Consorzio Telese Società Consortile a Responsabilità Limitata	<b>ITINERARIO NAPOLI – BARI</b> <b>RADDOPPIO TRATTA CANCELLO-BENEVENTO</b> <b>II LOTTO FUNZIONALE FRASSO TELESINO – VITULANO</b> <b>2° SUBLOTTO TELESE – SAN LORENZO</b> <b>PROGETTO ESECUTIVO</b>					
PROGETTAZIONE: Mandataria: <b>SYSTRA S.A.</b> Mandante: <b>SWS Engineering S.p.A.</b> <b>SYSTRA-SOTECNI S.p.A.</b>						
<b>PONTI E VIADOTTI – VI14</b> <b>"Struttura ad archi": Tabulato di calcolo – 2 di 2</b>	COMMESSA <b>IF2R</b>	LOTTO <b>2.2.E.ZZ</b>	CODIFICA <b>CL</b>	DOCUMENTO <b>VI.14.0.0.004</b>	REV. <b>A</b>	FOGLIO <b>356 di 597</b>

Area=318 Section=impalcato MatProp=Default  
 Area=319 Section=impalcato MatProp=Default  
 Area=320 Section=impalcato MatProp=Default  
 Area=321 Section=impalcato MatProp=Default  
 Area=322 Section=impalcato MatProp=Default  
 Area=323 Section=impalcato MatProp=Default  
 Area=324 Section=impalcato MatProp=Default  
 Area=325 Section=impalcato MatProp=Default  
 Area=326 Section=impalcato MatProp=Default  
 Area=327 Section=impalcato MatProp=Default  
 Area=328 Section=impalcato MatProp=Default  
 Area=329 Section=impalcato MatProp=Default  
 Area=330 Section=impalcato MatProp=Default  
 Area=331 Section=impalcato MatProp=Default  
 Area=332 Section=impalcato MatProp=Default  
 Area=333 Section=impalcato MatProp=Default  
 Area=334 Section=impalcato MatProp=Default  
 Area=335 Section=impalcato MatProp=Default  
 Area=336 Section=impalcato MatProp=Default  
 Area=337 Section=impalcato MatProp=Default  
 Area=338 Section=impalcato MatProp=Default  
 Area=339 Section=impalcato MatProp=Default  
 Area=340 Section=impalcato MatProp=Default  
 Area=341 Section=impalcato MatProp=Default  
 Area=342 Section=impalcato MatProp=Default  
 Area=343 Section=impalcato MatProp=Default  
 Area=344 Section=impalcato MatProp=Default  
 Area=345 Section=impalcato MatProp=Default  
 Area=346 Section=impalcato MatProp=Default  
 Area=347 Section=impalcato MatProp=Default  
 Area=348 Section=impalcato MatProp=Default  
 Area=349 Section=impalcato MatProp=Default  
 Area=350 Section=impalcato MatProp=Default  
 Area=351 Section=impalcato MatProp=Default  
 Area=352 Section=impalcato MatProp=Default  
 Area=353 Section=impalcato MatProp=Default  
 Area=354 Section=impalcato MatProp=Default  
 Area=355 Section=impalcato MatProp=Default  
 Area=356 Section=impalcato MatProp=Default  
 Area=357 Section=impalcato MatProp=Default  
 Area=358 Section=impalcato MatProp=Default  
 Area=359 Section=impalcato MatProp=Default  
 Area=360 Section=impalcato MatProp=Default  
 Area=361 Section=impalcato MatProp=Default  
 Area=362 Section=impalcato MatProp=Default  
 Area=363 Section=impalcato MatProp=Default  
 Area=364 Section=impalcato MatProp=Default  
 Area=365 Section=impalcato MatProp=Default  
 Area=366 Section=impalcato MatProp=Default  
 Area=367 Section=impalcato MatProp=Default

APPALTATORE: <b>TELESE S.c.a r.l.</b> Consorzio Telese Società Consortile a Responsabilità Limitata	<b>ITINERARIO NAPOLI – BARI</b> <b>RADDOPPIO TRATTA CANCELLO-BENEVENTO</b> <b>II LOTTO FUNZIONALE FRASSO TELESINO – VITULANO</b> <b>2° SUBLOTTO TELESE – SAN LORENZO</b>  <b>PROGETTO ESECUTIVO</b>					
PROGETTAZIONE: Mandataria: <b>SYSTRA S.A.</b> Mandante: <b>SWS Engineering S.p.A.</b> <b>SYSTRA-SOTECNI S.p.A.</b>						
<b>PONTI E VIADOTTI – VI14</b> <b>"Struttura ad archi": Tabulato di calcolo – 2 di 2</b>	<b>COMMESSA</b> <b>IF2R</b>	<b>LOTTO</b> <b>2.2.E.ZZ</b>	<b>CODIFICA</b> <b>CL</b>	<b>DOCUMENTO</b> <b>VI.14.0.0.004</b>	<b>REV.</b> <b>A</b>	<b>FOGLIO</b> <b>357 di 597</b>

Area=368 Section=impalcato MatProp=Default  
Area=369 Section=impalcato MatProp=Default  
Area=370 Section=impalcato MatProp=Default  
Area=371 Section=impalcato MatProp=Default  
Area=372 Section=impalcato MatProp=Default  
Area=373 Section=impalcato MatProp=Default  
Area=374 Section=impalcato MatProp=Default  
Area=375 Section=impalcato MatProp=Default  
Area=376 Section=impalcato MatProp=Default  
Area=377 Section=impalcato MatProp=Default  
Area=378 Section=impalcato MatProp=Default  
Area=379 Section=impalcato MatProp=Default  
Area=380 Section=impalcato MatProp=Default  
Area=381 Section=impalcato MatProp=Default  
Area=382 Section=impalcato MatProp=Default  
Area=383 Section=impalcato MatProp=Default  
Area=384 Section=impalcato MatProp=Default  
Area=385 Section=impalcato MatProp=Default  
Area=386 Section=impalcato MatProp=Default  
Area=387 Section=impalcato MatProp=Default  
Area=388 Section=impalcato MatProp=Default  
Area=389 Section=impalcato MatProp=Default  
Area=390 Section=impalcato MatProp=Default  
Area=391 Section=impalcato MatProp=Default  
Area=392 Section=impalcato MatProp=Default  
Area=393 Section=impalcato MatProp=Default  
Area=394 Section=impalcato MatProp=Default  
Area=395 Section=impalcato MatProp=Default  
Area=396 Section=impalcato MatProp=Default  
Area=397 Section=impalcato MatProp=Default  
Area=398 Section=impalcato MatProp=Default  
Area=399 Section=impalcato MatProp=Default  
Area=400 Section=impalcato MatProp=Default  
Area=401 Section=impalcato MatProp=Default  
Area=402 Section=impalcato MatProp=Default  
Area=403 Section=impalcato MatProp=Default  
Area=404 Section=impalcato MatProp=Default  
Area=405 Section=impalcato MatProp=Default  
Area=406 Section=impalcato MatProp=Default  
Area=407 Section=impalcato MatProp=Default  
Area=408 Section=impalcato MatProp=Default  
Area=409 Section=impalcato MatProp=Default  
Area=410 Section=impalcato MatProp=Default  
Area=411 Section=impalcato MatProp=Default  
Area=412 Section=impalcato MatProp=Default  
Area=413 Section=impalcato MatProp=Default  
Area=414 Section=impalcato MatProp=Default  
Area=415 Section=impalcato MatProp=Default  
Area=416 Section=impalcato MatProp=Default  
Area=417 Section=impalcato MatProp=Default

APPALTATORE: <b>TELESE S.c.a r.l.</b> Consorzio Telese Società Consortile a Responsabilità Limitata	ITINERARIO NAPOLI – BARI RADDOPPIO TRATTA CANCELLO-BENEVENTO II LOTTO FUNZIONALE FRASSO TELESINO – VITULANO 2° SUBLOTTO TELESE – SAN LORENZO  PROGETTO ESECUTIVO					
PROGETTAZIONE: Mandataria: SYSTRA S.A. Mandante: SWS Engineering S.p.A. SYSTRA-SOTECNI S.p.A.						
PONTI E VIADOTTI – VI14 "Struttura ad archi": Tabulato di calcolo – 2 di 2	COMMESSA IF2R	LOTTO 2.2.E.ZZ	CODIFICA CL	DOCUMENTO VI.14.0.0.004	REV. A	FOGLIO 358 di 597

Area=418 Section=impalcato MatProp=Default  
Area=419 Section=impalcato MatProp=Default  
Area=420 Section=impalcato MatProp=Default  
Area=421 Section=impalcato MatProp=Default  
Area=422 Section=impalcato MatProp=Default  
Area=423 Section=impalcato MatProp=Default  
Area=424 Section=impalcato MatProp=Default  
Area=425 Section=impalcato MatProp=Default  
Area=426 Section=impalcato MatProp=Default  
Area=427 Section=impalcato MatProp=Default  
Area=428 Section=impalcato MatProp=Default  
Area=429 Section=impalcato MatProp=Default  
Area=430 Section=impalcato MatProp=Default  
Area=431 Section=impalcato MatProp=Default  
Area=432 Section=impalcato MatProp=Default  
Area=433 Section=impalcato MatProp=Default  
Area=434 Section=impalcato MatProp=Default  
Area=435 Section=impalcato MatProp=Default  
Area=436 Section=impalcato MatProp=Default  
Area=437 Section=impalcato MatProp=Default  
Area=438 Section=impalcato MatProp=Default  
Area=439 Section=impalcato MatProp=Default  
Area=440 Section=impalcato MatProp=Default  
Area=441 Section=impalcato MatProp=Default  
Area=442 Section=impalcato MatProp=Default  
Area=443 Section=impalcato MatProp=Default  
Area=444 Section=impalcato MatProp=Default  
Area=445 Section=impalcato MatProp=Default  
Area=446 Section=impalcato MatProp=Default  
Area=447 Section=impalcato MatProp=Default  
Area=448 Section=impalcato MatProp=Default  
Area=449 Section=impalcato MatProp=Default  
Area=450 Section=impalcato MatProp=Default  
Area=451 Section=impalcato MatProp=Default  
Area=452 Section=impalcato MatProp=Default  
Area=453 Section=impalcato MatProp=Default  
Area=454 Section=impalcato MatProp=Default  
Area=455 Section=impalcato MatProp=Default  
Area=456 Section=impalcato MatProp=Default  
Area=457 Section=impalcato MatProp=Default  
Area=458 Section=impalcato MatProp=Default  
Area=459 Section=impalcato MatProp=Default  
Area=460 Section=impalcato MatProp=Default  
Area=461 Section=impalcato MatProp=Default  
Area=462 Section=impalcato MatProp=Default  
Area=463 Section=impalcato MatProp=Default  
Area=464 Section=impalcato MatProp=Default  
Area=465 Section=impalcato MatProp=Default  
Area=466 Section=impalcato MatProp=Default  
Area=467 Section=impalcato MatProp=Default

APPALTATORE: <b>TELESE S.c.a r.l.</b> Consorzio Telese Società Consortile a Responsabilità Limitata	ITINERARIO NAPOLI – BARI RADDOPPIO TRATTA CANCELLO-BENEVENTO II LOTTO FUNZIONALE FRASSO TELESINO – VITULANO 2° SUBLOTTO TELESE – SAN LORENZO  PROGETTO ESECUTIVO					
PROGETTAZIONE: Mandataria: SYSTRA S.A. Mandante: SWS Engineering S.p.A. SYSTRA-SOTECNI S.p.A.						
PONTI E VIADOTTI – VI14 "Struttura ad archi": Tabulato di calcolo – 2 di 2	COMMESSA IF2R	LOTTO 2.2.E.ZZ	CODIFICA CL	DOCUMENTO VI.14.0.0.004	REV. A	FOGLIO 359 di 597

Area=468 Section=impalcato MatProp=Default  
Area=469 Section=impalcato MatProp=Default  
Area=470 Section=impalcato MatProp=Default  
Area=471 Section=impalcato MatProp=Default  
Area=472 Section=impalcato MatProp=Default  
Area=473 Section=impalcato MatProp=Default  
Area=474 Section=impalcato MatProp=Default  
Area=475 Section=impalcato MatProp=Default  
Area=476 Section=impalcato MatProp=Default  
Area=477 Section=impalcato MatProp=Default  
Area=478 Section=impalcato MatProp=Default  
Area=479 Section=impalcato MatProp=Default  
Area=480 Section=impalcato MatProp=Default  
Area=481 Section=impalcato MatProp=Default  
Area=482 Section=impalcato MatProp=Default  
Area=483 Section=impalcato MatProp=Default  
Area=484 Section=impalcato MatProp=Default  
Area=485 Section=impalcato MatProp=Default  
Area=486 Section=impalcato MatProp=Default  
Area=487 Section=impalcato MatProp=Default  
Area=488 Section=impalcato MatProp=Default  
Area=489 Section=impalcato MatProp=Default  
Area=490 Section=impalcato MatProp=Default  
Area=491 Section=impalcato MatProp=Default  
Area=492 Section=impalcato MatProp=Default  
Area=493 Section=impalcato MatProp=Default  
Area=494 Section=impalcato MatProp=Default  
Area=495 Section=impalcato MatProp=Default  
Area=496 Section=impalcato MatProp=Default  
Area=497 Section=impalcato MatProp=Default  
Area=498 Section=impalcato MatProp=Default  
Area=499 Section=impalcato MatProp=Default  
Area=500 Section=impalcato MatProp=Default  
Area=501 Section=impalcato MatProp=Default  
Area=502 Section=impalcato MatProp=Default  
Area=503 Section=impalcato MatProp=Default  
Area=504 Section=impalcato MatProp=Default  
Area=505 Section=impalcato MatProp=Default  
Area=506 Section=impalcato MatProp=Default  
Area=507 Section=impalcato MatProp=Default  
Area=508 Section=impalcato MatProp=Default  
Area=509 Section=impalcato MatProp=Default  
Area=510 Section=impalcato MatProp=Default  
Area=511 Section=impalcato MatProp=Default  
Area=512 Section=impalcato MatProp=Default  
Area=513 Section=impalcato MatProp=Default  
Area=514 Section=impalcato MatProp=Default  
Area=515 Section=impalcato MatProp=Default  
Area=516 Section=impalcato MatProp=Default  
Area=517 Section=impalcato MatProp=Default

APPALTATORE: <b>TELESE S.c.a r.l.</b> Consorzio Telese Società Consortile a Responsabilità Limitata	ITINERARIO NAPOLI – BARI RADDOPPIO TRATTA CANCELLO-BENEVENTO II LOTTO FUNZIONALE FRASSO TELESINO – VITULANO 2° SUBLOTTO TELESE – SAN LORENZO  PROGETTO ESECUTIVO					
PROGETTAZIONE: Mandataria: SYSTRA S.A. Mandante: SWS Engineering S.p.A. SYSTRA-SOTECNI S.p.A.						
PONTI E VIADOTTI – VI14 "Struttura ad archi": Tabulato di calcolo – 2 di 2	COMMESSA IF2R	LOTTO 2.2.E.ZZ	CODIFICA CL	DOCUMENTO VI.14.0.0.004	REV. A	FOGLIO 360 di 597

Area=518 Section=impalcato MatProp=Default  
Area=519 Section=impalcato MatProp=Default  
Area=520 Section=impalcato MatProp=Default  
Area=521 Section=impalcato MatProp=Default  
Area=522 Section=impalcato MatProp=Default  
Area=523 Section=impalcato MatProp=Default  
Area=524 Section=impalcato MatProp=Default  
Area=525 Section=impalcato MatProp=Default  
Area=526 Section=impalcato MatProp=Default  
Area=527 Section=impalcato MatProp=Default  
Area=528 Section=impalcato MatProp=Default  
Area=529 Section=impalcato MatProp=Default  
Area=530 Section=impalcato MatProp=Default  
Area=531 Section=impalcato MatProp=Default  
Area=532 Section=impalcato MatProp=Default  
Area=533 Section=impalcato MatProp=Default  
Area=534 Section=impalcato MatProp=Default  
Area=535 Section=impalcato MatProp=Default  
Area=536 Section=impalcato MatProp=Default  
Area=537 Section=impalcato MatProp=Default  
Area=538 Section=impalcato MatProp=Default  
Area=539 Section=impalcato MatProp=Default  
Area=540 Section=impalcato MatProp=Default  
Area=541 Section=impalcato MatProp=Default  
Area=542 Section=impalcato MatProp=Default  
Area=543 Section=impalcato MatProp=Default  
Area=544 Section=impalcato MatProp=Default  
Area=545 Section=impalcato MatProp=Default  
Area=546 Section=impalcato MatProp=Default  
Area=547 Section=impalcato MatProp=Default  
Area=548 Section=impalcato MatProp=Default  
Area=549 Section=impalcato MatProp=Default  
Area=550 Section=impalcato MatProp=Default  
Area=551 Section=impalcato MatProp=Default  
Area=552 Section=impalcato MatProp=Default  
Area=553 Section=impalcato MatProp=Default  
Area=554 Section=impalcato MatProp=Default  
Area=555 Section=impalcato MatProp=Default  
Area=556 Section=impalcato MatProp=Default  
Area=557 Section=impalcato MatProp=Default  
Area=558 Section=impalcato MatProp=Default  
Area=559 Section=impalcato MatProp=Default  
Area=560 Section=impalcato MatProp=Default  
Area=561 Section=impalcato MatProp=Default  
Area=562 Section=impalcato MatProp=Default  
Area=563 Section=impalcato MatProp=Default  
Area=564 Section=impalcato MatProp=Default  
Area=565 Section=impalcato MatProp=Default  
Area=566 Section=impalcato MatProp=Default  
Area=567 Section=impalcato MatProp=Default



APPALTATORE: <b>TELESE S.c.a r.l.</b> Consorzio Telese Società Consortile a Responsabilità Limitata	<b>ITINERARIO NAPOLI – BARI</b> <b>RADDOPPIO TRATTA CANCELLO-BENEVENTO</b> <b>II LOTTO FUNZIONALE FRASSO TELESINO – VITULANO</b> <b>2° SUBLOTTO TELESE – SAN LORENZO</b>  <b>PROGETTO ESECUTIVO</b>					
PROGETTAZIONE: Mandataria: <b>SYSTRA S.A.</b> Mandante: <b>SWS Engineering S.p.A.</b> <b>SYSTRA-SOTECNI S.p.A.</b>						
<b>PONTI E VIADOTTI – VI14</b> <b>"Struttura ad archi": Tabulato di calcolo – 2 di 2</b>	<b>COMMESSA</b> <b>IF2R</b>	<b>LOTTO</b> <b>2.2.E.ZZ</b>	<b>CODIFICA</b> <b>CL</b>	<b>DOCUMENTO</b> <b>VI.14.0.0.004</b>	<b>REV.</b> <b>A</b>	<b>FOGLIO</b> <b>361 di 597</b>

Area=568 Section=impalcato MatProp=Default  
Area=569 Section=impalcato MatProp=Default  
Area=570 Section=impalcato MatProp=Default  
Area=571 Section=impalcato MatProp=Default  
Area=572 Section=impalcato MatProp=Default  
Area=573 Section=impalcato MatProp=Default  
Area=574 Section=impalcato MatProp=Default  
Area=575 Section=impalcato MatProp=Default  
Area=576 Section=impalcato MatProp=Default  
Area=577 Section=impalcato MatProp=Default  
Area=578 Section=impalcato MatProp=Default  
Area=579 Section=impalcato MatProp=Default  
Area=580 Section=impalcato MatProp=Default  
Area=581 Section=impalcato MatProp=Default  
Area=582 Section=impalcato MatProp=Default  
Area=583 Section=impalcato MatProp=Default  
Area=584 Section=impalcato MatProp=Default  
Area=585 Section=impalcato MatProp=Default  
Area=586 Section=impalcato MatProp=Default  
Area=587 Section=impalcato MatProp=Default  
Area=588 Section=impalcato MatProp=Default  
Area=589 Section=impalcato MatProp=Default  
Area=590 Section=impalcato MatProp=Default  
Area=591 Section=impalcato MatProp=Default  
Area=592 Section=impalcato MatProp=Default  
Area=593 Section=impalcato MatProp=Default  
Area=594 Section=impalcato MatProp=Default  
Area=595 Section=impalcato MatProp=Default  
Area=596 Section=impalcato MatProp=Default  
Area=597 Section=impalcato MatProp=Default  
Area=598 Section=impalcato MatProp=Default  
Area=599 Section=impalcato MatProp=Default  
Area=600 Section=impalcato MatProp=Default  
Area=601 Section=impalcato MatProp=Default  
Area=602 Section=impalcato MatProp=Default  
Area=603 Section=impalcato MatProp=Default  
Area=604 Section=impalcato MatProp=Default  
Area=605 Section=impalcato MatProp=Default  
Area=606 Section=impalcato MatProp=Default  
Area=607 Section=impalcato MatProp=Default  
Area=608 Section=impalcato MatProp=Default  
Area=609 Section=impalcato MatProp=Default  
Area=610 Section=impalcato MatProp=Default  
Area=611 Section=impalcato MatProp=Default  
Area=612 Section=impalcato MatProp=Default  
Area=613 Section=impalcato MatProp=Default  
Area=614 Section="soletta superiore 1.20m" MatProp=Default  
Area=615 Section="soletta superiore 1.20m" MatProp=Default  
Area=616 Section="soletta superiore 1.20m" MatProp=Default  
Area=617 Section="soletta superiore 1.20m" MatProp=Default

APPALTATORE: <b>TELESE</b> S.c.a r.l. Consorzio Telese Società Consortile a Responsabilità Limitata	<b>ITINERARIO NAPOLI – BARI</b> <b>RADDOPPIO TRATTA CANCELLO-BENEVENTO</b> <b>II LOTTO FUNZIONALE FRASSO TELESINO – VITULANO</b> <b>2° SUBLOTTO TELESE – SAN LORENZO</b>  <b>PROGETTO ESECUTIVO</b>					
PROGETTAZIONE: Mandatario: SYSTRA S.A.      Mandante: SWS Engineering S.p.A.      SYSTRA-SOTECNI S.p.A.	<b>COMMESSA</b> <b>LOTTO</b> <b>CODIFICA</b> <b>DOCUMENTO</b> <b>REV.</b> <b>FOGLIO</b> <b>IF2R</b> <b>2.2.E.ZZ</b> <b>CL</b> <b>VI.14.0.0.004</b> <b>A</b> <b>362 di 597</b>					
<b>PONTI E VIADOTTI – VI14</b> <b>"Struttura ad archi": Tabulato di calcolo – 2 di 2</b>						

Area=618 Section="soletta superiore 1.20m" MatProp=Default  
Area=619 Section="soletta superiore 1.20m" MatProp=Default  
Area=620 Section="soletta superiore 1.20m" MatProp=Default  
Area=621 Section="soletta superiore 1.20m" MatProp=Default  
Area=622 Section="soletta superiore 1.20m" MatProp=Default  
Area=623 Section="soletta superiore 1.20m" MatProp=Default  
Area=624 Section="soletta superiore 1.20m" MatProp=Default  
Area=625 Section="soletta superiore 1.20m" MatProp=Default  
Area=626 Section="soletta superiore 1.20m" MatProp=Default  
Area=627 Section="soletta superiore 1.20m" MatProp=Default  
Area=628 Section="soletta superiore 1.20m" MatProp=Default  
Area=629 Section="soletta superiore 1.20m" MatProp=Default  
Area=630 Section="soletta superiore 1.20m" MatProp=Default  
Area=631 Section="soletta superiore 1.20m" MatProp=Default  
Area=632 Section="soletta superiore 1.20m" MatProp=Default  
Area=633 Section="soletta superiore 1.20m" MatProp=Default  
Area=634 Section="soletta superiore 1.20m" MatProp=Default  
Area=635 Section="soletta superiore 1.20m" MatProp=Default  
Area=636 Section="soletta superiore 1.20m" MatProp=Default  
Area=637 Section="soletta superiore 1.20m" MatProp=Default  
Area=638 Section="soletta superiore 1.20m" MatProp=Default  
Area=639 Section="soletta superiore 1.20m" MatProp=Default  
Area=640 Section="soletta superiore 1.20m" MatProp=Default  
Area=641 Section="soletta superiore 1.20m" MatProp=Default  
Area=642 Section="soletta superiore 1.20m" MatProp=Default  
Area=643 Section="soletta superiore 1.20m" MatProp=Default  
Area=644 Section="soletta superiore 1.20m" MatProp=Default  
Area=645 Section="soletta superiore 1.20m" MatProp=Default  
Area=646 Section="soletta superiore 1.20m" MatProp=Default  
Area=647 Section="soletta superiore 1.20m" MatProp=Default  
Area=648 Section="soletta superiore 1.20m" MatProp=Default  
Area=649 Section="soletta superiore 1.20m" MatProp=Default  
Area=650 Section="soletta superiore 1.20m" MatProp=Default  
Area=651 Section="soletta superiore 1.20m" MatProp=Default  
Area=652 Section="soletta superiore 1.20m" MatProp=Default  
Area=653 Section="soletta superiore 1.20m" MatProp=Default  
Area=654 Section="soletta superiore 1.20m" MatProp=Default  
Area=655 Section="soletta superiore 1.20m" MatProp=Default  
Area=656 Section="soletta superiore 1.20m" MatProp=Default  
Area=657 Section="soletta superiore 1.20m" MatProp=Default  
Area=658 Section="soletta superiore 1.20m" MatProp=Default  
Area=659 Section="soletta superiore 1.20m" MatProp=Default  
Area=660 Section="soletta superiore 1.20m" MatProp=Default  
Area=661 Section="soletta superiore 1.20m" MatProp=Default  
Area=662 Section="soletta superiore 1.20m" MatProp=Default  
Area=663 Section="soletta superiore 1.20m" MatProp=Default  
Area=664 Section="soletta superiore 1.20m" MatProp=Default  
Area=665 Section="soletta superiore 1.20m" MatProp=Default  
Area=666 Section="soletta superiore 1.20m" MatProp=Default  
Area=667 Section="soletta superiore 1.20m" MatProp=Default

APPALTATORE: <b>TELESE</b> S.c.a r.l. Consorzio Telese Società Consortile a Responsabilità Limitata	<b>ITINERARIO NAPOLI – BARI</b> <b>RADDOPPIO TRATTA CANCELLO-BENEVENTO</b> <b>II LOTTO FUNZIONALE FRASSO TELESINO – VITULANO</b> <b>2° SUBLOTTO TELESE – SAN LORENZO</b>  <b>PROGETTO ESECUTIVO</b>					
PROGETTAZIONE: Mandatario: <b>SYSTRA S.A.</b> Mandante: <b>SWS Engineering S.p.A.</b> <b>SYSTRA-SOTECNI S.p.A.</b>	<b>COMMESSA</b> <b>LOTTO</b> <b>CODIFICA</b> <b>DOCUMENTO</b> <b>REV.</b> <b>FOGLIO</b> <b>IF2R</b> <b>2.2.E.ZZ</b> <b>CL</b> <b>VI.14.0.0.004</b> <b>A</b> <b>363 di 597</b>					
<b>PONTI E VIADOTTI – VI14</b> <b>"Struttura ad archi": Tabulato di calcolo – 2 di 2</b>						

Area=668 Section="soletta superiore 1.20m" MatProp=Default  
Area=669 Section="soletta superiore 1.20m" MatProp=Default  
Area=670 Section="soletta superiore 1.20m" MatProp=Default  
Area=671 Section="soletta superiore 1.20m" MatProp=Default  
Area=672 Section="soletta superiore 1.20m" MatProp=Default  
Area=673 Section="soletta superiore 1.20m" MatProp=Default  
Area=674 Section="soletta superiore 1.20m" MatProp=Default  
Area=675 Section="soletta superiore 1.20m" MatProp=Default  
Area=676 Section="soletta superiore 1.20m" MatProp=Default  
Area=677 Section="soletta superiore 1.20m" MatProp=Default  
Area=678 Section="soletta superiore 1.20m" MatProp=Default  
Area=679 Section="soletta superiore 1.20m" MatProp=Default  
Area=680 Section="soletta superiore 1.20m" MatProp=Default  
Area=681 Section="soletta superiore 1.20m" MatProp=Default  
Area=682 Section="soletta superiore 1.20m" MatProp=Default  
Area=683 Section="soletta superiore 1.20m" MatProp=Default  
Area=684 Section="soletta superiore 1.20m" MatProp=Default  
Area=685 Section="soletta superiore 1.20m" MatProp=Default  
Area=686 Section="soletta superiore 1.20m" MatProp=Default  
Area=687 Section="soletta superiore 1.20m" MatProp=Default  
Area=688 Section="soletta superiore 1.20m" MatProp=Default  
Area=689 Section="soletta superiore 1.20m" MatProp=Default  
Area=690 Section="soletta superiore 1.20m" MatProp=Default  
Area=691 Section="soletta superiore 1.20m" MatProp=Default  
Area=692 Section="soletta superiore 1.20m" MatProp=Default  
Area=693 Section="soletta superiore 1.20m" MatProp=Default  
Area=694 Section="soletta superiore 1.20m" MatProp=Default  
Area=695 Section="soletta superiore 1.20m" MatProp=Default  
Area=696 Section="soletta superiore 1.20m" MatProp=Default  
Area=697 Section="soletta superiore 1.20m" MatProp=Default  
Area=698 Section="soletta superiore 1.20m" MatProp=Default  
Area=699 Section="soletta superiore 1.20m" MatProp=Default  
Area=700 Section="soletta superiore 1.20m" MatProp=Default  
Area=701 Section="soletta superiore 1.20m" MatProp=Default  
Area=702 Section="soletta superiore 1.20m" MatProp=Default  
Area=703 Section="soletta superiore 1.20m" MatProp=Default  
Area=704 Section="soletta superiore 1.20m" MatProp=Default  
Area=705 Section="soletta superiore 1.20m" MatProp=Default  
Area=706 Section="soletta superiore 1.20m" MatProp=Default  
Area=707 Section="soletta superiore 1.20m" MatProp=Default  
Area=708 Section="soletta superiore 1.20m" MatProp=Default  
Area=709 Section="soletta superiore 1.20m" MatProp=Default  
Area=710 Section="soletta superiore 1.20m" MatProp=Default  
Area=711 Section="soletta superiore 1.20m" MatProp=Default  
Area=712 Section="soletta superiore 1.20m" MatProp=Default  
Area=713 Section="soletta superiore 1.20m" MatProp=Default  
Area=714 Section="soletta superiore 1.20m" MatProp=Default  
Area=715 Section="soletta superiore 1.20m" MatProp=Default  
Area=716 Section="soletta superiore 1.20m" MatProp=Default  
Area=717 Section="soletta superiore 1.20m" MatProp=Default

APPALTATORE: <b>TELESE S.c.a r.l.</b> Consorzio Telese Società Consortile a Responsabilità Limitata	<b>ITINERARIO NAPOLI – BARI</b> <b>RADDOPPIO TRATTA CANCELLO-BENEVENTO</b> <b>II LOTTO FUNZIONALE FRASSO TELESINO – VITULANO</b> <b>2° SUBLOTTO TELESE – SAN LORENZO</b>  <b>PROGETTO ESECUTIVO</b>					
PROGETTAZIONE: Mandatario: <b>SYSTRA S.A.</b> Mandante: <b>SWS Engineering S.p.A.</b> <b>SYSTRA-SOTECNI S.p.A.</b>						
<b>PONTI E VIADOTTI – VI14</b> <b>"Struttura ad archi": Tabulato di calcolo – 2 di 2</b>	<b>COMMESSA</b> <b>IF2R</b>	<b>LOTTO</b> <b>2.2.E.ZZ</b>	<b>CODIFICA</b> <b>CL</b>	<b>DOCUMENTO</b> <b>VI.14.0.0.004</b>	<b>REV.</b> <b>A</b>	<b>FOGLIO</b> <b>364 di 597</b>

Area=718 Section="soletta superiore 1.20m" MatProp=Default  
Area=719 Section="soletta superiore 1.20m" MatProp=Default  
Area=720 Section="soletta superiore 1.20m" MatProp=Default  
Area=721 Section="soletta superiore 1.20m" MatProp=Default  
Area=722 Section="soletta superiore 1.20m" MatProp=Default  
Area=726 Section="soletta superiore 1.20m" MatProp=Default  
Area=727 Section="soletta superiore 1.20m" MatProp=Default  
Area=728 Section="soletta superiore 1.20m" MatProp=Default  
Area=729 Section="soletta superiore 1.20m" MatProp=Default  
Area=730 Section="soletta superiore 1.20m" MatProp=Default  
Area=731 Section="soletta superiore 1.20m" MatProp=Default  
Area=732 Section="soletta superiore 1.20m" MatProp=Default  
Area=733 Section="soletta superiore 1.20m" MatProp=Default  
Area=734 Section="soletta superiore 1.20m" MatProp=Default  
Area=735 Section="soletta superiore 1.20m" MatProp=Default  
Area=736 Section="soletta superiore 1.20m" MatProp=Default  
Area=737 Section="soletta superiore 1.20m" MatProp=Default  
Area=738 Section="soletta superiore 1.20m" MatProp=Default  
Area=739 Section="soletta superiore 1.20m" MatProp=Default  
Area=740 Section="soletta superiore 1.20m" MatProp=Default  
Area=741 Section="soletta superiore 1.20m" MatProp=Default  
Area=742 Section="soletta superiore 1.20m" MatProp=Default  
Area=746 Section="soletta superiore 1.20m" MatProp=Default  
Area=747 Section="soletta superiore 1.20m" MatProp=Default  
Area=748 Section="soletta superiore 1.20m" MatProp=Default  
Area=749 Section="soletta superiore 1.20m" MatProp=Default  
Area=750 Section="soletta superiore 1.20m" MatProp=Default  
Area=751 Section="soletta superiore 1.20m" MatProp=Default  
Area=752 Section="soletta superiore 1.20m" MatProp=Default  
Area=753 Section="soletta superiore 1.20m" MatProp=Default  
Area=754 Section="soletta superiore 1.20m" MatProp=Default  
Area=755 Section="soletta superiore 1.20m" MatProp=Default  
Area=756 Section="soletta superiore 1.20m" MatProp=Default  
Area=757 Section="soletta superiore 1.20m" MatProp=Default  
Area=758 Section="soletta superiore 1.20m" MatProp=Default  
Area=759 Section="soletta superiore 1.20m" MatProp=Default  
Area=760 Section="soletta superiore 1.20m" MatProp=Default  
Area=761 Section="soletta superiore 1.20m" MatProp=Default  
Area=762 Section="soletta superiore 1.20m" MatProp=Default  
Area=766 Section="soletta superiore 1.20m" MatProp=Default  
Area=767 Section="soletta superiore 1.20m" MatProp=Default  
Area=768 Section="soletta superiore 1.20m" MatProp=Default  
Area=769 Section="soletta superiore 1.20m" MatProp=Default  
Area=773 Section="soletta superiore 1.20m" MatProp=Default  
Area=774 Section="soletta superiore 1.20m" MatProp=Default  
Area=775 Section="soletta superiore 1.20m" MatProp=Default  
Area=776 Section="soletta superiore 1.20m" MatProp=Default  
Area=780 Section="soletta superiore 1.20m" MatProp=Default  
Area=781 Section="soletta superiore 1.20m" MatProp=Default  
Area=782 Section="soletta superiore 1.20m" MatProp=Default

APPALTATORE: <b>TELESE</b> S.c.a r.l. Consorzio Telese Società Consortile a Responsabilità Limitata	<b>ITINERARIO NAPOLI – BARI</b> <b>RADDOPPIO TRATTA CANCELLO-BENEVENTO</b> <b>II LOTTO FUNZIONALE FRASSO TELESINO – VITULANO</b> <b>2° SUBLOTTO TELESE – SAN LORENZO</b>  <b>PROGETTO ESECUTIVO</b>						
PROGETTAZIONE: Mandatario: SYSTRA S.A. Mandante: SWS Engineering S.p.A. SYSTRA-SOTECNI S.p.A.	<b>PONTI E VIADOTTI – VI14</b> <b>"Struttura ad archi": Tabulato di calcolo – 2 di 2</b>						
		<b>COMMESSA</b> <b>IF2R</b>	<b>LOTTO</b> <b>2.2.E.ZZ</b>	<b>CODIFICA</b> <b>CL</b>	<b>DOCUMENTO</b> <b>VI.14.0.0.004</b>	<b>REV.</b> <b>A</b>	<b>FOGLIO</b> <b>365 di 597</b>

Area=783 Section="soletta superiore 1.20m" MatProp=Default  
Area=784 Section="soletta superiore 1.20m" MatProp=Default  
Area=788 Section="soletta superiore 1.20m" MatProp=Default  
Area=789 Section="soletta superiore 1.20m" MatProp=Default  
Area=790 Section="soletta superiore 1.20m" MatProp=Default  
Area=791 Section="soletta superiore 1.20m" MatProp=Default  
Area=792 Section="soletta superiore 1.20m" MatProp=Default  
Area=793 Section="soletta superiore 1.20m" MatProp=Default  
Area=794 Section="soletta superiore 1.20m" MatProp=Default  
Area=795 Section="soletta superiore 1.20m" MatProp=Default  
Area=799 Section="soletta superiore 1.20m" MatProp=Default  
Area=800 Section="soletta superiore 1.20m" MatProp=Default  
Area=801 Section="soletta superiore 1.20m" MatProp=Default  
Area=802 Section="soletta superiore 1.20m" MatProp=Default  
Area=803 Section="soletta superiore 1.20m" MatProp=Default  
Area=804 Section="soletta superiore 1.20m" MatProp=Default  
Area=805 Section="soletta superiore 1.20m" MatProp=Default  
Area=809 Section="soletta superiore 1.20m" MatProp=Default  
Area=810 Section="soletta superiore 1.20m" MatProp=Default  
Area=811 Section="soletta superiore 1.20m" MatProp=Default  
Area=812 Section="soletta superiore 1.20m" MatProp=Default  
Area=813 Section="soletta superiore 1.20m" MatProp=Default  
Area=814 Section="soletta superiore 1.20m" MatProp=Default  
Area=815 Section="soletta superiore 1.20m" MatProp=Default  
Area=816 Section="soletta superiore 1.20m" MatProp=Default  
Area=820 Section="soletta superiore 1.20m" MatProp=Default  
Area=821 Section="soletta superiore 1.20m" MatProp=Default  
Area=822 Section="soletta superiore 1.20m" MatProp=Default  
Area=823 Section="soletta superiore 1.20m" MatProp=Default  
Area=824 Section="soletta superiore 1.20m" MatProp=Default  
Area=825 Section="soletta superiore 1.20m" MatProp=Default  
Area=826 Section="soletta superiore 1.20m" MatProp=Default  
Area=827 Section="soletta superiore 1.20m" MatProp=Default  
Area=828 Section="soletta superiore 1.20m" MatProp=Default  
Area=829 Section="soletta superiore 1.20m" MatProp=Default  
Area=830 Section="soletta superiore 1.20m" MatProp=Default  
Area=834 Section="soletta superiore 1.20m" MatProp=Default  
Area=835 Section="soletta superiore 1.20m" MatProp=Default  
Area=836 Section="soletta superiore 1.20m" MatProp=Default  
Area=837 Section="soletta superiore 1.20m" MatProp=Default  
Area=838 Section="soletta superiore 1.20m" MatProp=Default  
Area=839 Section="soletta superiore 1.20m" MatProp=Default  
Area=840 Section="soletta superiore 1.20m" MatProp=Default  
Area=841 Section="soletta superiore 1.20m" MatProp=Default  
Area=842 Section="soletta superiore 1.20m" MatProp=Default  
Area=846 Section="soletta superiore 1.20m" MatProp=Default  
Area=847 Section="soletta superiore 1.20m" MatProp=Default  
Area=848 Section="soletta superiore 1.20m" MatProp=Default  
Area=849 Section="soletta superiore 1.20m" MatProp=Default  
Area=850 Section="soletta superiore 1.20m" MatProp=Default

APPALTATORE: <b>TELESE S.c.a r.l.</b> Consorzio Telese Società Consortile a Responsabilità Limitata	<b>ITINERARIO NAPOLI – BARI</b> <b>RADDOPPIO TRATTA CANCELLO-BENEVENTO</b> <b>II LOTTO FUNZIONALE FRASSO TELESINO – VITULANO</b> <b>2° SUBLOTTO TELESE – SAN LORENZO</b>  <b>PROGETTO ESECUTIVO</b>					
PROGETTAZIONE: Mandatario: <b>SYSTRA S.A.</b> Mandante: <b>SWS Engineering S.p.A.</b> <b>SYSTRA-SOTECNI S.p.A.</b>						
<b>PONTI E VIADOTTI – VI14</b> <b>"Struttura ad archi": Tabulato di calcolo – 2 di 2</b>	<b>COMMESSA</b> <b>IF2R</b>	<b>LOTTO</b> <b>2.2.E.ZZ</b>	<b>CODIFICA</b> <b>CL</b>	<b>DOCUMENTO</b> <b>VI.14.0.0.004</b>	<b>REV.</b> <b>A</b>	<b>FOGLIO</b> <b>366 di 597</b>

Area=851 Section="soletta superiore 1.20m" MatProp=Default  
Area=852 Section="soletta superiore 1.20m" MatProp=Default  
Area=853 Section="soletta superiore 1.20m" MatProp=Default  
Area=854 Section="soletta superiore 1.20m" MatProp=Default  
Area=855 Section="soletta superiore 1.20m" MatProp=Default  
Area=856 Section="soletta superiore 1.20m" MatProp=Default  
Area=857 Section="soletta superiore 1.20m" MatProp=Default  
Area=858 Section="soletta superiore 1.20m" MatProp=Default  
Area=862 Section="soletta superiore 1.20m" MatProp=Default  
Area=863 Section="soletta superiore 1.20m" MatProp=Default  
Area=864 Section="soletta superiore 1.20m" MatProp=Default  
Area=865 Section="soletta superiore 1.20m" MatProp=Default  
Area=866 Section="soletta superiore 1.20m" MatProp=Default  
Area=867 Section="soletta superiore 1.20m" MatProp=Default  
Area=868 Section="soletta superiore 1.20m" MatProp=Default  
Area=869 Section="soletta superiore 1.20m" MatProp=Default  
Area=870 Section="soletta superiore 1.20m" MatProp=Default  
Area=871 Section="soletta superiore 1.20m" MatProp=Default  
Area=875 Section="soletta superiore 1.20m" MatProp=Default  
Area=876 Section="soletta superiore 1.20m" MatProp=Default  
Area=877 Section="soletta superiore 1.20m" MatProp=Default  
Area=878 Section="soletta superiore 1.20m" MatProp=Default  
Area=879 Section="soletta superiore 1.20m" MatProp=Default  
Area=880 Section="soletta superiore 1.20m" MatProp=Default  
Area=881 Section="soletta superiore 1.20m" MatProp=Default  
Area=882 Section="soletta superiore 1.20m" MatProp=Default  
Area=883 Section="soletta superiore 1.20m" MatProp=Default  
Area=884 Section="soletta superiore 1.20m" MatProp=Default  
Area=885 Section="soletta superiore 1.20m" MatProp=Default  
Area=886 Section="soletta superiore 1.20m" MatProp=Default  
Area=887 Section="soletta superiore 1.20m" MatProp=Default  
Area=889 Section="soletta superiore 1.20m" MatProp=Default  
Area=890 Section="soletta superiore 1.20m" MatProp=Default  
Area=891 Section="soletta superiore 1.20m" MatProp=Default  
Area=892 Section="soletta superiore 1.20m" MatProp=Default  
Area=893 Section="soletta superiore 1.20m" MatProp=Default  
Area=894 Section="soletta superiore 1.20m" MatProp=Default  
Area=895 Section="soletta superiore 1.20m" MatProp=Default  
Area=896 Section="soletta superiore 1.20m" MatProp=Default  
Area=897 Section="soletta superiore 1.20m" MatProp=Default  
Area=898 Section="soletta superiore 1.20m" MatProp=Default  
Area=899 Section="soletta superiore 1.20m" MatProp=Default  
Area=900 Section="soletta superiore 1.20m" MatProp=Default  
Area=901 Section="soletta superiore 1.20m" MatProp=Default  
Area=902 Section="soletta superiore 1.20m" MatProp=Default  
Area=903 Section="soletta superiore 1.20m" MatProp=Default  
Area=904 Section="soletta superiore 1.20m" MatProp=Default  
Area=905 Section="soletta superiore 1.20m" MatProp=Default  
Area=906 Section="soletta superiore 1.20m" MatProp=Default  
Area=910 Section="soletta superiore 1.20m" MatProp=Default

APPALTATORE: <b>TELESE</b> S.c.a r.l. Consorzio Telese Società Consortile a Responsabilità Limitata	<b>ITINERARIO NAPOLI – BARI</b> <b>RADDOPPIO TRATTA CANCELLO-BENEVENTO</b> <b>II LOTTO FUNZIONALE FRASSO TELESINO – VITULANO</b> <b>2° SUBLOTTO TELESE – SAN LORENZO</b>  <b>PROGETTO ESECUTIVO</b>					
PROGETTAZIONE: Mandatario: SYSTRA S.A. Mandante: SWS Engineering S.p.A. SYSTRA-SOTECNI S.p.A.						
<b>PONTI E VIADOTTI – VI14</b> <b>"Struttura ad archi": Tabulato di calcolo – 2 di 2</b>	<b>COMMESSA</b> <b>IF2R</b>	<b>LOTTO</b> <b>2.2.E.ZZ</b>	<b>CODIFICA</b> <b>CL</b>	<b>DOCUMENTO</b> <b>VI.14.0.0.004</b>	<b>REV.</b> <b>A</b>	<b>FOGLIO</b> <b>367 di 597</b>

Area=911 Section="soletta superiore 1.20m" MatProp=Default  
Area=912 Section="soletta superiore 1.20m" MatProp=Default  
Area=913 Section="soletta superiore 1.20m" MatProp=Default  
Area=914 Section="soletta superiore 1.20m" MatProp=Default  
Area=915 Section="soletta superiore 1.20m" MatProp=Default  
Area=916 Section="soletta superiore 1.20m" MatProp=Default  
Area=917 Section="soletta superiore 1.20m" MatProp=Default  
Area=918 Section="soletta superiore 1.20m" MatProp=Default  
Area=919 Section="soletta superiore 1.20m" MatProp=Default  
Area=920 Section="soletta superiore 1.20m" MatProp=Default  
Area=921 Section="soletta superiore 1.20m" MatProp=Default  
Area=922 Section="soletta superiore 1.20m" MatProp=Default  
Area=923 Section="soletta superiore 1.20m" MatProp=Default  
Area=927 Section="soletta superiore 1.20m" MatProp=Default  
Area=928 Section="soletta superiore 1.20m" MatProp=Default  
Area=929 Section="soletta superiore 1.20m" MatProp=Default  
Area=930 Section="soletta superiore 1.20m" MatProp=Default  
Area=969 Section="soletta superiore 1.20m" MatProp=Default  
Area=970 Section="soletta superiore 1.20m" MatProp=Default  
Area=971 Section="soletta superiore 1.20m" MatProp=Default  
Area=972 Section="soletta superiore 1.20m" MatProp=Default  
Area=973 Section="soletta superiore 1.20m" MatProp=Default  
Area=974 Section="soletta superiore 1.20m" MatProp=Default  
Area=975 Section="soletta superiore 1.20m" MatProp=Default  
Area=976 Section="soletta superiore 1.20m" MatProp=Default  
Area=977 Section="soletta superiore 1.20m" MatProp=Default  
Area=978 Section="soletta superiore 1.20m" MatProp=Default  
Area=979 Section="soletta superiore 1.20m" MatProp=Default  
Area=983 Section="soletta superiore 1.20m" MatProp=Default  
Area=984 Section="soletta superiore 1.20m" MatProp=Default  
Area=985 Section="soletta superiore 1.20m" MatProp=Default  
Area=986 Section="soletta superiore 1.20m" MatProp=Default  
Area=987 Section="soletta superiore 1.20m" MatProp=Default  
Area=988 Section="soletta superiore 1.20m" MatProp=Default  
Area=989 Section="soletta superiore 1.20m" MatProp=Default  
Area=990 Section="soletta superiore 1.20m" MatProp=Default  
Area=991 Section="soletta superiore 1.20m" MatProp=Default  
Area=992 Section="soletta superiore 1.20m" MatProp=Default  
Area=993 Section="soletta superiore 1.20m" MatProp=Default  
Area=994 Section="soletta superiore 1.20m" MatProp=Default  
Area=995 Section="soletta superiore 1.20m" MatProp=Default  
Area=996 Section="soletta superiore 1.20m" MatProp=Default  
Area=997 Section="soletta superiore 1.20m" MatProp=Default  
Area=998 Section="soletta superiore 1.20m" MatProp=Default  
Area=999 Section="soletta superiore 1.20m" MatProp=Default  
Area=1000 Section="soletta superiore 1.20m" MatProp=Default  
Area=1001 Section="soletta superiore 1.20m" MatProp=Default  
Area=1005 Section="soletta superiore 1.20m" MatProp=Default  
Area=1006 Section="soletta superiore 1.20m" MatProp=Default  
Area=1007 Section="soletta superiore 1.20m" MatProp=Default

APPALTATORE: <b>TELESE</b> S.c.a r.l. Consorzio Telese Società Consortile a Responsabilità Limitata	ITINERARIO NAPOLI – BARI RADDOPPIO TRATTA CANCELLO-BENEVENTO II LOTTO FUNZIONALE FRASSO TELESINO – VITULANO 2° SUBLOTTO TELESE – SAN LORENZO PROGETTO ESECUTIVO					
PROGETTAZIONE: Mandataria: SYSTRA S.A. Mandante: SWS Engineering S.p.A. SYSTRA-SOTECNI S.p.A.						
PONTI E VIADOTTI – VI14 "Struttura ad archi": Tabulato di calcolo – 2 di 2	COMMESSA IF2R	LOTTO 2.2.E.ZZ	CODIFICA CL	DOCUMENTO VI.14.0.0.004	REV. A	FOGLIO 368 di 597

Area=1008 Section="soletta superiore 1.20m" MatProp=Default  
Area=1010 Section="soletta superiore 1.20m" MatProp=Default  
Area=1011 Section="soletta superiore 1.20m" MatProp=Default  
Area=1012 Section="soletta superiore 1.20m" MatProp=Default  
Area=1013 Section="soletta superiore 1.20m" MatProp=Default  
Area=1014 Section="soletta superiore 1.20m" MatProp=Default  
Area=1015 Section="soletta superiore 1.20m" MatProp=Default  
Area=1016 Section="soletta superiore 1.20m" MatProp=Default  
Area=1018 Section="soletta superiore 1.20m" MatProp=Default  
Area=1019 Section="soletta superiore 1.20m" MatProp=Default  
Area=1020 Section="soletta superiore 1.20m" MatProp=Default  
Area=1021 Section="soletta superiore 1.20m" MatProp=Default  
Area=1022 Section="soletta superiore 1.20m" MatProp=Default  
Area=1023 Section="soletta superiore 1.20m" MatProp=Default  
Area=1024 Section="soletta superiore 1.20m" MatProp=Default  
Area=1049 Section="soletta superiore 1.20m" MatProp=Default  
Area=1050 Section="soletta superiore 1.20m" MatProp=Default  
Area=1051 Section="fondazione 1.50m" MatProp=Default  
Area=1052 Section="fondazione 1.50m" MatProp=Default  
Area=1053 Section="fondazione 1.50m" MatProp=Default  
Area=1054 Section="fondazione 1.50m" MatProp=Default  
Area=1055 Section="fondazione 1.50m" MatProp=Default  
Area=1056 Section="fondazione 1.50m" MatProp=Default  
Area=1057 Section="fondazione 1.50m" MatProp=Default  
Area=1062 Section="fondazione 1.50m" MatProp=Default  
Area=1066 Section="fondazione 1.50m" MatProp=Default  
Area=1067 Section="fondazione 1.50m" MatProp=Default  
Area=1068 Section="fondazione 1.50m" MatProp=Default  
Area=1069 Section="fondazione 1.50m" MatProp=Default  
Area=1070 Section="fondazione 1.50m" MatProp=Default  
Area=1072 Section="fondazione 1.50m" MatProp=Default  
Area=1073 Section="fondazione 1.50m" MatProp=Default  
Area=1074 Section="fondazione 1.50m" MatProp=Default  
Area=1075 Section="fondazione 1.50m" MatProp=Default  
Area=1076 Section="fondazione 1.50m" MatProp=Default  
Area=1077 Section="fondazione 1.50m" MatProp=Default  
Area=1078 Section="fondazione 1.50m" MatProp=Default  
Area=1079 Section="fondazione 1.50m" MatProp=Default  
Area=1080 Section="fondazione 1.50m" MatProp=Default  
Area=1081 Section="fondazione 1.50m" MatProp=Default  
Area=1082 Section="fondazione 1.50m" MatProp=Default  
Area=1083 Section="fondazione 1.50m" MatProp=Default  
Area=1084 Section="fondazione 1.50m" MatProp=Default  
Area=1085 Section="fondazione 1.50m" MatProp=Default  
Area=1086 Section="fondazione 1.50m" MatProp=Default  
Area=1087 Section="fondazione 1.50m" MatProp=Default  
Area=1088 Section="fondazione 1.50m" MatProp=Default  
Area=1089 Section="fondazione 1.50m" MatProp=Default  
Area=1090 Section="fondazione 1.50m" MatProp=Default  
Area=1091 Section="fondazione 1.50m" MatProp=Default



APPALTATORE: <b>TELESE S.c.a r.l.</b> Consorzio Telese Società Consortile a Responsabilità Limitata	ITINERARIO NAPOLI – BARI RADDOPPIO TRATTA CANCELLO-BENEVENTO II LOTTO FUNZIONALE FRASSO TELESINO – VITULANO 2° SUBLOTTO TELESE – SAN LORENZO PROGETTO ESECUTIVO					
PROGETTAZIONE: Mandataria: SYSTRA S.A. Mandante: SWS Engineering S.p.A. SYSTRA-SOTECNI S.p.A.						
PONTI E VIADOTTI – VI14 "Struttura ad archi": Tabulato di calcolo – 2 di 2	COMMESSA IF2R	LOTTO 2.2.E.ZZ	CODIFICA CL	DOCUMENTO VI.14.0.0.004	REV. A	FOGLIO 369 di 597

Area=1092 Section="fondazione 1.50m" MatProp=Default  
Area=1093 Section="fondazione 1.50m" MatProp=Default  
Area=1094 Section="fondazione 1.50m" MatProp=Default  
Area=1095 Section="fondazione 1.50m" MatProp=Default  
Area=1096 Section="fondazione 1.50m" MatProp=Default  
Area=1097 Section="fondazione 1.50m" MatProp=Default  
Area=1098 Section="fondazione 1.50m" MatProp=Default  
Area=1099 Section="fondazione 1.50m" MatProp=Default  
Area=1100 Section="fondazione 1.50m" MatProp=Default  
Area=1101 Section="fondazione 1.50m" MatProp=Default  
Area=1102 Section="fondazione 1.50m" MatProp=Default  
Area=1103 Section="fondazione 1.50m" MatProp=Default  
Area=1104 Section="fondazione 1.50m" MatProp=Default  
Area=1105 Section="fondazione 1.50m" MatProp=Default  
Area=1106 Section="fondazione 1.50m" MatProp=Default  
Area=1107 Section="fondazione 1.50m" MatProp=Default  
Area=1108 Section="fondazione 1.50m" MatProp=Default  
Area=1109 Section="fondazione 1.50m" MatProp=Default  
Area=1110 Section="fondazione 1.50m" MatProp=Default  
Area=1111 Section="fondazione 1.50m" MatProp=Default  
Area=1112 Section="fondazione 1.50m" MatProp=Default  
Area=1113 Section="fondazione 1.50m" MatProp=Default  
Area=1114 Section="fondazione 1.50m" MatProp=Default  
Area=1115 Section="fondazione 1.50m" MatProp=Default  
Area=1116 Section="fondazione 1.50m" MatProp=Default  
Area=1117 Section="fondazione 1.50m" MatProp=Default  
Area=1118 Section="fondazione 1.50m" MatProp=Default  
Area=1119 Section="fondazione 1.50m" MatProp=Default  
Area=1120 Section="fondazione 1.50m" MatProp=Default  
Area=1121 Section="fondazione 1.50m" MatProp=Default  
Area=1122 Section="fondazione 1.50m" MatProp=Default  
Area=1123 Section="fondazione 1.50m" MatProp=Default  
Area=1124 Section="fondazione 1.50m" MatProp=Default  
Area=1125 Section="fondazione 1.50m" MatProp=Default  
Area=1126 Section="fondazione 1.50m" MatProp=Default  
Area=1127 Section="fondazione 1.50m" MatProp=Default  
Area=1128 Section="fondazione 1.50m" MatProp=Default  
Area=1129 Section="fondazione 1.50m" MatProp=Default  
Area=1130 Section="fondazione 1.50m" MatProp=Default  
Area=1131 Section="fondazione 1.50m" MatProp=Default  
Area=1132 Section="fondazione 1.50m" MatProp=Default  
Area=1134 Section="fondazione 1.50m" MatProp=Default  
Area=1136 Section="fondazione 1.50m" MatProp=Default  
Area=1137 Section="fondazione 1.50m" MatProp=Default  
Area=1138 Section="fondazione 1.50m" MatProp=Default  
Area=1139 Section="fondazione 1.50m" MatProp=Default  
Area=1140 Section="fondazione 1.50m" MatProp=Default  
Area=1141 Section="fondazione 1.50m" MatProp=Default  
Area=1142 Section="fondazione 1.50m" MatProp=Default  
Area=1143 Section="fondazione 1.50m" MatProp=Default

APPALTATORE: <b>TELESE S.c.a r.l.</b> Consorzio Telese Società Consortile a Responsabilità Limitata	ITINERARIO NAPOLI – BARI RADDOPPIO TRATTA CANCELLO-BENEVENTO II LOTTO FUNZIONALE FRASSO TELESINO – VITULANO 2° SUBLOTTO TELESE – SAN LORENZO  PROGETTO ESECUTIVO					
PROGETTAZIONE: Mandataria: SYSTRA S.A. Mandante: SWS Engineering S.p.A. SYSTRA-SOTECNI S.p.A.						
PONTI E VIADOTTI – VI14 "Struttura ad archi": Tabulato di calcolo – 2 di 2	COMMESSA IF2R	LOTTO 2.2.E.ZZ	CODIFICA CL	DOCUMENTO VI.14.0.0.004	REV. A	FOGLIO 370 di 597

Area=1144 Section="fondazione 1.50m" MatProp=Default  
Area=1145 Section="fondazione 1.50m" MatProp=Default  
Area=1146 Section="fondazione 1.50m" MatProp=Default  
Area=1147 Section="fondazione 1.50m" MatProp=Default  
Area=1149 Section="fondazione 1.50m" MatProp=Default  
Area=1151 Section="fondazione 1.50m" MatProp=Default  
Area=1152 Section="fondazione 1.50m" MatProp=Default  
Area=1153 Section="fondazione 1.50m" MatProp=Default  
Area=1154 Section="fondazione 1.50m" MatProp=Default  
Area=1155 Section="fondazione 1.50m" MatProp=Default  
Area=1156 Section="fondazione 1.50m" MatProp=Default  
Area=1157 Section="fondazione 1.50m" MatProp=Default  
Area=1158 Section="fondazione 1.50m" MatProp=Default  
Area=1159 Section="fondazione 1.50m" MatProp=Default  
Area=1160 Section="fondazione 1.50m" MatProp=Default  
Area=1161 Section="fondazione 1.50m" MatProp=Default  
Area=1163 Section="fondazione 1.50m" MatProp=Default  
Area=1164 Section="fondazione 1.50m" MatProp=Default  
Area=1167 Section="fondazione 1.50m" MatProp=Default  
Area=1168 Section="fondazione 1.50m" MatProp=Default  
Area=1169 Section="fondazione 1.50m" MatProp=Default  
Area=1170 Section="fondazione 1.50m" MatProp=Default  
Area=1171 Section="fondazione 1.50m" MatProp=Default  
Area=1172 Section="fondazione 1.50m" MatProp=Default  
Area=1174 Section="fondazione 1.50m" MatProp=Default  
Area=1177 Section="fondazione 1.50m" MatProp=Default  
Area=1180 Section="fondazione 1.50m" MatProp=Default  
Area=1188 Section="fondazione 1.50m" MatProp=Default  
Area=1193 Section="fondazione 1.50m" MatProp=Default  
Area=1194 Section="fondazione 1.50m" MatProp=Default  
Area=1195 Section="fondazione 1.50m" MatProp=Default  
Area=1196 Section="fondazione 1.50m" MatProp=Default  
Area=1197 Section="fondazione 1.50m" MatProp=Default  
Area=1198 Section="fondazione 1.50m" MatProp=Default  
Area=1199 Section="fondazione 1.50m" MatProp=Default  
Area=1200 Section="fondazione 1.50m" MatProp=Default  
Area=1201 Section="fondazione 1.50m" MatProp=Default  
Area=1202 Section="fondazione 1.50m" MatProp=Default  
Area=1203 Section="fondazione 1.50m" MatProp=Default  
Area=1204 Section="fondazione 1.50m" MatProp=Default  
Area=1205 Section="fondazione 1.50m" MatProp=Default  
Area=1206 Section="fondazione 1.50m" MatProp=Default  
Area=1208 Section="fondazione 1.50m" MatProp=Default  
Area=1209 Section="fondazione 1.50m" MatProp=Default  
Area=1210 Section="fondazione 1.50m" MatProp=Default  
Area=1211 Section="fondazione 1.50m" MatProp=Default  
Area=1212 Section="fondazione 1.50m" MatProp=Default  
Area=1213 Section="fondazione 1.50m" MatProp=Default  
Area=1214 Section="fondazione 1.50m" MatProp=Default  
Area=1215 Section="fondazione 1.50m" MatProp=Default

APPALTATORE: <b>TELESE S.c.a r.l.</b> Consorzio Telese Società Consortile a Responsabilità Limitata	<b>ITINERARIO NAPOLI – BARI</b> <b>RADDOPPIO TRATTA CANCELLO-BENEVENTO</b> <b>II LOTTO FUNZIONALE FRASSO TELESINO – VITULANO</b> <b>2° SUBLOTTO TELESE – SAN LORENZO</b>  <b>PROGETTO ESECUTIVO</b>					
PROGETTAZIONE: Mandataria: <b>SYSTRA S.A.</b> Mandante: <b>SWS Engineering S.p.A.</b> <b>SYSTRA-SOTECNI S.p.A.</b>						
<b>PONTI E VIADOTTI – VI14</b> <b>"Struttura ad archi": Tabulato di calcolo – 2 di 2</b>	<b>COMMESSA</b> <b>IF2R</b>	<b>LOTTO</b> <b>2.2.E.ZZ</b>	<b>CODIFICA</b> <b>CL</b>	<b>DOCUMENTO</b> <b>VI.14.0.0.004</b>	<b>REV.</b> <b>A</b>	<b>FOGLIO</b> <b>371 di 597</b>

Area=1216 Section="fondazione 1.50m" MatProp=Default  
Area=1217 Section="fondazione 1.50m" MatProp=Default  
Area=1218 Section="fondazione 1.50m" MatProp=Default  
Area=1219 Section="fondazione 1.50m" MatProp=Default  
Area=1220 Section="fondazione 1.50m" MatProp=Default  
Area=1221 Section="fondazione 1.50m" MatProp=Default  
Area=1222 Section="fondazione 1.50m" MatProp=Default  
Area=1227 Section="fondazione 1.50m" MatProp=Default  
Area=1228 Section="fondazione 1.50m" MatProp=Default  
Area=1229 Section="fondazione 1.50m" MatProp=Default  
Area=1230 Section="fondazione 1.50m" MatProp=Default  
Area=1231 Section="fondazione 1.50m" MatProp=Default  
Area=1232 Section="fondazione 1.50m" MatProp=Default  
Area=1233 Section="fondazione 1.50m" MatProp=Default  
Area=1234 Section="fondazione 1.50m" MatProp=Default  
Area=1235 Section="fondazione 1.50m" MatProp=Default  
Area=1236 Section="fondazione 1.50m" MatProp=Default  
Area=1237 Section="fondazione 1.50m" MatProp=Default  
Area=1238 Section="fondazione 1.50m" MatProp=Default  
Area=1239 Section="fondazione 1.50m" MatProp=Default  
Area=1240 Section="fondazione 1.50m" MatProp=Default  
Area=1241 Section="fondazione 1.50m" MatProp=Default  
Area=1242 Section="fondazione 1.50m" MatProp=Default  
Area=1243 Section="fondazione 1.50m" MatProp=Default  
Area=1247 Section="fondazione 1.50m" MatProp=Default  
Area=1248 Section="fondazione 1.50m" MatProp=Default  
Area=1249 Section="fondazione 1.50m" MatProp=Default  
Area=1250 Section="fondazione 1.50m" MatProp=Default  
Area=1251 Section="fondazione 1.50m" MatProp=Default  
Area=1252 Section="fondazione 1.50m" MatProp=Default  
Area=1253 Section="fondazione 1.50m" MatProp=Default  
Area=1254 Section="fondazione 1.50m" MatProp=Default  
Area=1255 Section="fondazione 1.50m" MatProp=Default  
Area=1260 Section="fondazione 1.50m" MatProp=Default  
Area=1261 Section="fondazione 1.50m" MatProp=Default  
Area=1262 Section="fondazione 1.50m" MatProp=Default  
Area=1263 Section="fondazione 1.50m" MatProp=Default  
Area=1264 Section="fondazione 1.50m" MatProp=Default  
Area=1265 Section="fondazione 1.50m" MatProp=Default  
Area=1266 Section="fondazione 1.50m" MatProp=Default  
Area=1267 Section="fondazione 1.50m" MatProp=Default  
Area=1272 Section="fondazione 1.50m" MatProp=Default  
Area=1273 Section="fondazione 1.50m" MatProp=Default  
Area=1274 Section="fondazione 1.50m" MatProp=Default  
Area=1275 Section="fondazione 1.50m" MatProp=Default  
Area=1280 Section="fondazione 1.50m" MatProp=Default  
Area=1281 Section="fondazione 1.50m" MatProp=Default  
Area=1282 Section="fondazione 1.50m" MatProp=Default  
Area=1283 Section="fondazione 1.50m" MatProp=Default  
Area=1287 Section="fondazione 1.50m" MatProp=Default

APPALTATORE: <b>TELESE S.c.a r.l.</b> Consorzio Telese Società Consortile a Responsabilità Limitata	<b>ITINERARIO NAPOLI – BARI</b> <b>RADDOPPIO TRATTA CANCELLO-BENEVENTO</b> <b>II LOTTO FUNZIONALE FRASSO TELESINO – VITULANO</b> <b>2° SUBLOTTO TELESE – SAN LORENZO</b> <b>PROGETTO ESECUTIVO</b>					
PROGETTAZIONE: <u>Mandatario:</u> <u>Mandante:</u> <b>SYSTRA S.A.</b> <b>SWS Engineering S.p.A.</b> <b>SYSTRA-SOTECNI S.p.A.</b>						
<b>PONTI E VIADOTTI – VI14</b> <b>"Struttura ad archi": Tabulato di calcolo – 2 di 2</b>	COMMESSA <b>IF2R</b>	LOTTO <b>2.2.E.ZZ</b>	CODIFICA <b>CL</b>	DOCUMENTO <b>VI.14.0.0.004</b>	REV. <b>A</b>	FOGLIO <b>372 di 597</b>

Area=1288 Section="fondazione 1.50m" MatProp=Default  
 Area=1289 Section="fondazione 1.50m" MatProp=Default  
 Area=1291 Section="fondazione 1.50m" MatProp=Default  
 Area=1292 Section="fondazione 1.50m" MatProp=Default  
 Area=1296 Section="fondazione 1.50m" MatProp=Default  
 Area=1297 Section="fondazione 1.50m" MatProp=Default  
 Area=1298 Section="fondazione 1.50m" MatProp=Default  
 Area=1299 Section="fondazione 1.50m" MatProp=Default  
 Area=1300 Section="fondazione 1.50m" MatProp=Default  
 Area=1302 Section="fondazione 1.50m" MatProp=Default  
 Area=1303 Section="fondazione 1.50m" MatProp=Default  
 Area=1304 Section="fondazione 1.50m" MatProp=Default  
 Area=1308 Section="fondazione 1.50m" MatProp=Default  
 Area=1309 Section="fondazione 1.50m" MatProp=Default  
 Area=1310 Section="fondazione 1.50m" MatProp=Default  
 Area=1311 Section="fondazione 1.50m" MatProp=Default  
 Area=1312 Section="fondazione 1.50m" MatProp=Default  
 Area=1313 Section="fondazione 1.50m" MatProp=Default  
 Area=1315 Section="fondazione 1.50m" MatProp=Default  
 Area=1319 Section="fondazione 1.50m" MatProp=Default  
 Area=1320 Section="fondazione 1.50m" MatProp=Default  
 Area=1321 Section="fondazione 1.50m" MatProp=Default  
 Area=1322 Section="fondazione 1.50m" MatProp=Default  
 Area=1323 Section="fondazione 1.50m" MatProp=Default  
 Area=1324 Section="fondazione 1.50m" MatProp=Default  
 Area=1325 Section="fondazione 1.50m" MatProp=Default  
 Area=1326 Section="fondazione 1.50m" MatProp=Default  
 Area=1332 Section="fondazione 1.50m" MatProp=Default  
 Area=1333 Section="fondazione 1.50m" MatProp=Default  
 Area=1334 Section="fondazione 1.50m" MatProp=Default  
 Area=1335 Section="fondazione 1.50m" MatProp=Default  
 Area=1336 Section="fondazione 1.50m" MatProp=Default  
 Area=1337 Section="fondazione 1.50m" MatProp=Default  
 Area=1338 Section="fondazione 1.50m" MatProp=Default  
 Area=1339 Section="fondazione 1.50m" MatProp=Default  
 Area=1340 Section="fondazione 1.50m" MatProp=Default  
 Area=1343 Section="fondazione 1.50m" MatProp=Default  
 Area=1344 Section="fondazione 1.50m" MatProp=Default  
 Area=1348 Section="fondazione 1.50m" MatProp=Default  
 Area=1349 Section="fondazione 1.50m" MatProp=Default  
 Area=1350 Section="fondazione 1.50m" MatProp=Default  
 Area=1352 Section="fondazione 1.50m" MatProp=Default  
 Area=1353 Section="fondazione 1.50m" MatProp=Default  
 Area=1354 Section="fondazione 1.50m" MatProp=Default  
 Area=1355 Section="fondazione 1.50m" MatProp=Default  
 Area=1356 Section="fondazione 1.50m" MatProp=Default  
 Area=1357 Section="fondazione 1.50m" MatProp=Default  
 Area=1361 Section="fondazione 1.50m" MatProp=Default  
 Area=1362 Section="fondazione 1.50m" MatProp=Default  
 Area=1363 Section="fondazione 1.50m" MatProp=Default

APPALTATORE: <b>TELESE S.c.a r.l.</b> Consorzio Telese Società Consortile a Responsabilità Limitata	ITINERARIO NAPOLI – BARI RADDOPPIO TRATTA CANCELLO-BENEVENTO II LOTTO FUNZIONALE FRASSO TELESINO – VITULANO 2° SUBLOTTO TELESE – SAN LORENZO  PROGETTO ESECUTIVO					
PROGETTAZIONE: Mandataria: SYSTRA S.A. Mandante: SWS Engineering S.p.A. SYSTRA-SOTECNI S.p.A.						
PONTI E VIADOTTI – VI14 "Struttura ad archi": Tabulato di calcolo – 2 di 2	COMMESSA IF2R	LOTTO 2.2.E.ZZ	CODIFICA CL	DOCUMENTO VI.14.0.0.004	REV. A	FOGLIO 373 di 597

Area=1364 Section="fondazione 1.50m" MatProp=Default  
Area=1365 Section="fondazione 1.50m" MatProp=Default  
Area=1366 Section="fondazione 1.50m" MatProp=Default  
Area=1367 Section="fondazione 1.50m" MatProp=Default  
Area=1368 Section="fondazione 1.50m" MatProp=Default  
Area=1369 Section="fondazione 1.50m" MatProp=Default  
Area=1371 Section="fondazione 1.50m" MatProp=Default  
Area=1372 Section="fondazione 1.50m" MatProp=Default  
Area=1373 Section="fondazione 1.50m" MatProp=Default  
Area=1377 Section="fondazione 1.50m" MatProp=Default  
Area=1381 Section="fondazione 1.50m" MatProp=Default  
Area=1382 Section="fondazione 1.50m" MatProp=Default  
Area=1383 Section="fondazione 1.50m" MatProp=Default  
Area=1384 Section="fondazione 1.50m" MatProp=Default  
Area=1385 Section="fondazione 1.50m" MatProp=Default  
Area=1386 Section="fondazione 1.50m" MatProp=Default  
Area=1387 Section="fondazione 1.50m" MatProp=Default  
Area=1388 Section="fondazione 1.50m" MatProp=Default  
Area=1389 Section="fondazione 1.50m" MatProp=Default  
Area=1390 Section="fondazione 1.50m" MatProp=Default  
Area=1394 Section="fondazione 1.50m" MatProp=Default  
Area=1395 Section="fondazione 1.50m" MatProp=Default  
Area=1396 Section="fondazione 1.50m" MatProp=Default  
Area=1397 Section="fondazione 1.50m" MatProp=Default  
Area=1398 Section="fondazione 1.50m" MatProp=Default  
Area=1399 Section="fondazione 1.50m" MatProp=Default  
Area=1400 Section="fondazione 1.50m" MatProp=Default  
Area=1401 Section="fondazione 1.50m" MatProp=Default  
Area=1402 Section="fondazione 1.50m" MatProp=Default  
Area=1403 Section="fondazione 1.50m" MatProp=Default  
Area=1404 Section="fondazione 1.50m" MatProp=Default  
Area=1405 Section="fondazione 1.50m" MatProp=Default  
Area=1406 Section="fondazione 1.50m" MatProp=Default  
Area=1408 Section="fondazione 1.50m" MatProp=Default  
Area=1409 Section="fondazione 1.50m" MatProp=Default  
Area=1410 Section="fondazione 1.50m" MatProp=Default  
Area=1412 Section="fondazione 1.50m" MatProp=Default  
Area=1413 Section="fondazione 1.50m" MatProp=Default  
Area=1414 Section="fondazione 1.50m" MatProp=Default  
Area=1415 Section="fondazione 1.50m" MatProp=Default  
Area=1416 Section="fondazione 1.50m" MatProp=Default  
Area=1417 Section="fondazione 1.50m" MatProp=Default  
Area=1418 Section="fondazione 1.50m" MatProp=Default  
Area=1419 Section="fondazione 1.50m" MatProp=Default  
Area=1420 Section="fondazione 1.50m" MatProp=Default  
Area=1421 Section="fondazione 1.50m" MatProp=Default  
Area=1422 Section="fondazione 1.50m" MatProp=Default  
Area=1423 Section="fondazione 1.50m" MatProp=Default  
Area=1424 Section="fondazione 1.50m" MatProp=Default  
Area=1425 Section="fondazione 1.50m" MatProp=Default

APPALTATORE: <b>TELESE S.c.a r.l.</b> Consorzio Telese Società Consortile a Responsabilità Limitata	ITINERARIO NAPOLI – BARI RADDOPPIO TRATTA CANCELLO-BENEVENTO II LOTTO FUNZIONALE FRASSO TELESINO – VITULANO 2° SUBLOTTO TELESE – SAN LORENZO  PROGETTO ESECUTIVO					
PROGETTAZIONE: Mandataria: SYSTRA S.A. Mandante: SWS Engineering S.p.A. SYSTRA-SOTECNI S.p.A.						
PONTI E VIADOTTI – VI14 "Struttura ad archi": Tabulato di calcolo – 2 di 2	COMMESSA IF2R	LOTTO 2.2.E.ZZ	CODIFICA CL	DOCUMENTO VI.14.0.0.004	REV. A	FOGLIO 374 di 597

Area=1426 Section="fondazione 1.50m" MatProp=Default  
Area=1431 Section="fondazione 1.50m" MatProp=Default  
Area=1432 Section="fondazione 1.50m" MatProp=Default  
Area=1433 Section="fondazione 1.50m" MatProp=Default  
Area=1434 Section="fondazione 1.50m" MatProp=Default  
Area=1435 Section="fondazione 1.50m" MatProp=Default  
Area=1436 Section="fondazione 1.50m" MatProp=Default  
Area=1437 Section="fondazione 1.50m" MatProp=Default  
Area=1438 Section="fondazione 1.50m" MatProp=Default  
Area=1439 Section="fondazione 1.50m" MatProp=Default  
Area=1440 Section="fondazione 1.50m" MatProp=Default  
Area=1441 Section="fondazione 1.50m" MatProp=Default  
Area=1442 Section="fondazione 1.50m" MatProp=Default  
Area=1443 Section="fondazione 1.50m" MatProp=Default  
Area=1444 Section="fondazione 1.50m" MatProp=Default  
Area=1449 Section="fondazione 1.50m" MatProp=Default  
Area=1450 Section="fondazione 1.50m" MatProp=Default  
Area=1451 Section="fondazione 1.50m" MatProp=Default  
Area=1452 Section="fondazione 1.50m" MatProp=Default  
Area=1453 Section="fondazione 1.50m" MatProp=Default  
Area=1454 Section="fondazione 1.50m" MatProp=Default  
Area=1455 Section="fondazione 1.50m" MatProp=Default  
Area=1456 Section="fondazione 1.50m" MatProp=Default  
Area=1457 Section="fondazione 1.50m" MatProp=Default  
Area=1458 Section="fondazione 1.50m" MatProp=Default  
Area=1459 Section="fondazione 1.50m" MatProp=Default  
Area=1460 Section="fondazione 1.50m" MatProp=Default  
Area=1461 Section="fondazione 1.50m" MatProp=Default  
Area=1462 Section="fondazione 1.50m" MatProp=Default  
Area=1463 Section="fondazione 1.50m" MatProp=Default  
Area=1467 Section="fondazione 1.50m" MatProp=Default  
Area=1468 Section="fondazione 1.50m" MatProp=Default  
Area=1469 Section="fondazione 1.50m" MatProp=Default  
Area=1470 Section="fondazione 1.50m" MatProp=Default  
Area=1472 Section="fondazione 1.50m" MatProp=Default  
Area=1473 Section="fondazione 1.50m" MatProp=Default  
Area=1474 Section="fondazione 1.50m" MatProp=Default  
Area=1475 Section="fondazione 1.50m" MatProp=Default  
Area=1476 Section="fondazione 1.50m" MatProp=Default  
Area=1477 Section="fondazione 1.50m" MatProp=Default  
Area=1478 Section="fondazione 1.50m" MatProp=Default  
Area=1479 Section="fondazione 1.50m" MatProp=Default  
Area=1480 Section="fondazione 1.50m" MatProp=Default  
Area=1481 Section="fondazione 1.50m" MatProp=Default  
Area=1482 Section="fondazione 1.50m" MatProp=Default  
Area=1483 Section="fondazione 1.50m" MatProp=Default  
Area=1484 Section="fondazione 1.50m" MatProp=Default  
Area=1485 Section="fondazione 1.50m" MatProp=Default  
Area=1486 Section="fondazione 1.50m" MatProp=Default  
Area=1490 Section="fondazione 1.50m" MatProp=Default

APPALTATORE: <b>TELESE S.c.a r.l.</b> <small>Consorzio Telese Società Consortile a Responsabilità Limitata</small>	<b>ITINERARIO NAPOLI – BARI</b>					
PROGETTAZIONE: <u>Mandatario:</u> SYSTRA S.A. <u>Mandante:</u> SWS Engineering S.p.A.    SYSTRA-SOTECNI S.p.A.	<b>RADDOPPIO TRATTA CANCELLO-BENEVENTO</b>					
	<b>II LOTTO FUNZIONALE FRASSO TELESINO – VITULANO</b>					
	<b>2° SUBLOTTO TELESE – SAN LORENZO</b>					
	<b>PROGETTO ESECUTIVO</b>					
<b>PONTI E VIADOTTI – VI14</b> <b>"Struttura ad archi": Tabulato di calcolo – 2 di 2</b>	COMMESSA IF2R	LOTTO 2.2.E.ZZ	CODIFICA CL	DOCUMENTO VI.14.0.0.004	REV. A	FOGLIO 375 di 597

Area=1491 Section="fondazione 1.50m" MatProp=Default  
Area=1492 Section="fondazione 1.50m" MatProp=Default  
Area=1493 Section="fondazione 1.50m" MatProp=Default  
Area=1494 Section="fondazione 1.50m" MatProp=Default  
Area=1495 Section="fondazione 1.50m" MatProp=Default  
Area=1496 Section="fondazione 1.50m" MatProp=Default  
Area=1497 Section="fondazione 1.50m" MatProp=Default  
Area=1498 Section="fondazione 1.50m" MatProp=Default  
Area=1499 Section="fondazione 1.50m" MatProp=Default  
Area=1500 Section="fondazione 1.50m" MatProp=Default  
Area=1501 Section="fondazione 1.50m" MatProp=Default  
Area=1502 Section="fondazione 1.50m" MatProp=Default  
Area=1503 Section="fondazione 1.50m" MatProp=Default  
Area=1505 Section="fondazione 1.50m" MatProp=Default  
Area=1506 Section="fondazione 1.50m" MatProp=Default  
Area=1508 Section="fondazione 1.50m" MatProp=Default  
Area=1510 Section="fondazione 1.50m" MatProp=Default  
Area=1514 Section="fondazione 1.50m" MatProp=Default  
Area=1515 Section="fondazione 1.50m" MatProp=Default  
Area=1517 Section="setto 1.20m" MatProp=Default  
Area=1519 Section="setto 1.20m" MatProp=Default  
Area=1522 Section="setto 1.20m" MatProp=Default  
Area=1523 Section="setto 1.20m" MatProp=Default  
Area=1529 Section="setto 1.20m" MatProp=Default  
Area=1530 Section="setto 1.20m" MatProp=Default  
Area=1531 Section="setto 1.20m" MatProp=Default  
Area=1532 Section="setto 1.20m" MatProp=Default  
Area=1533 Section="setto 1.20m" MatProp=Default  
Area=1534 Section="setto 1.20m" MatProp=Default  
Area=1535 Section="setto 1.20m" MatProp=Default  
Area=1536 Section="setto 1.20m" MatProp=Default  
Area=1537 Section="setto 1.20m" MatProp=Default  
Area=1538 Section="setto 1.20m" MatProp=Default  
Area=1540 Section="setto 1.20m" MatProp=Default  
Area=1541 Section="setto 1.20m" MatProp=Default  
Area=1542 Section="setto 1.20m" MatProp=Default  
Area=1543 Section="setto 1.20m" MatProp=Default  
Area=1544 Section="setto 1.20m" MatProp=Default  
Area=1545 Section="setto 1.20m" MatProp=Default  
Area=1546 Section="setto 1.20m" MatProp=Default  
Area=1547 Section="setto 1.20m" MatProp=Default  
Area=1548 Section="setto 1.20m" MatProp=Default  
Area=1549 Section="setto 1.20m" MatProp=Default  
Area=1550 Section="setto 1.20m" MatProp=Default  
Area=1551 Section="setto 1.20m" MatProp=Default  
Area=1552 Section="setto 1.20m" MatProp=Default  
Area=1553 Section="setto 1.20m" MatProp=Default  
Area=1554 Section="setto 1.20m" MatProp=Default  
Area=1555 Section="setto 1.20m" MatProp=Default  
Area=1556 Section="setto 1.20m" MatProp=Default

APPALTATORE: <b>TELESE S.c.a r.l.</b> <small>Consorzio Telese Società Consortile a Responsabilità Limitata</small>	<b>ITINERARIO NAPOLI – BARI</b>					
PROGETTAZIONE: <u>Mandatario:</u> SYSTRA S.A. <u>Mandante:</u> SWS Engineering S.p.A.    SYSTRA-SOTECNI S.p.A.	<b>RADDOPPIO TRATTA CANCELLO-BENEVENTO</b>					
	<b>II LOTTO FUNZIONALE FRASSO TELESINO – VITULANO</b>					
	<b>2° SUBLOTTO TELESE – SAN LORENZO</b>					
	<b>PROGETTO ESECUTIVO</b>					
<b>PONTI E VIADOTTI – VI14</b> <b>"Struttura ad archi": Tabulato di calcolo – 2 di 2</b>	COMMESSA IF2R	LOTTO 2.2.E.ZZ	CODIFICA CL	DOCUMENTO VI.14.0.0.004	REV. A	FOGLIO 376 di 597

Area=1558 Section="setto 1.20m" MatProp=Default  
Area=1561 Section="setto 1.20m" MatProp=Default  
Area=1562 Section="setto 1.20m" MatProp=Default  
Area=1563 Section="setto 1.20m" MatProp=Default  
Area=1564 Section="setto 1.20m" MatProp=Default  
Area=1565 Section="setto 1.20m" MatProp=Default  
Area=1566 Section="setto 1.20m" MatProp=Default  
Area=1567 Section="setto 1.20m" MatProp=Default  
Area=1568 Section="setto 1.20m" MatProp=Default  
Area=1569 Section="setto 1.20m" MatProp=Default  
Area=1570 Section="setto 1.20m" MatProp=Default  
Area=1571 Section="setto 1.20m" MatProp=Default  
Area=1572 Section="setto 1.20m" MatProp=Default  
Area=1573 Section="setto 1.20m" MatProp=Default  
Area=1574 Section="setto 1.20m" MatProp=Default  
Area=1575 Section="setto 1.20m" MatProp=Default  
Area=1576 Section="setto 1.20m" MatProp=Default  
Area=1577 Section="setto 1.20m" MatProp=Default  
Area=1578 Section="setto 1.20m" MatProp=Default  
Area=1579 Section="setto 1.20m" MatProp=Default  
Area=1580 Section="setto 1.20m" MatProp=Default  
Area=1581 Section="setto 1.20m" MatProp=Default  
Area=1582 Section="setto 1.20m" MatProp=Default  
Area=1583 Section="setto 1.20m" MatProp=Default  
Area=1584 Section="setto 1.20m" MatProp=Default  
Area=1589 Section="setto 1.20m" MatProp=Default  
Area=1590 Section="setto 1.20m" MatProp=Default  
Area=1591 Section="setto 1.20m" MatProp=Default  
Area=1592 Section="setto 1.20m" MatProp=Default  
Area=1593 Section="setto 1.20m" MatProp=Default  
Area=1594 Section="setto 1.20m" MatProp=Default  
Area=1599 Section="setto 1.20m" MatProp=Default  
Area=1600 Section="setto 1.20m" MatProp=Default  
Area=1601 Section="setto 1.20m" MatProp=Default  
Area=1602 Section="setto 1.20m" MatProp=Default  
Area=1603 Section="setto 1.20m" MatProp=Default  
Area=1604 Section="setto 1.20m" MatProp=Default  
Area=1605 Section="setto 1.20m" MatProp=Default  
Area=1606 Section="setto 1.20m" MatProp=Default  
Area=1607 Section="setto 1.20m" MatProp=Default  
Area=1608 Section="setto 1.20m" MatProp=Default  
Area=1609 Section="setto 1.20m" MatProp=Default  
Area=1610 Section="setto 1.20m" MatProp=Default  
Area=1611 Section="setto 1.20m" MatProp=Default  
Area=1612 Section="setto 1.20m" MatProp=Default  
Area=1613 Section="setto 1.20m" MatProp=Default  
Area=1614 Section="setto 1.20m" MatProp=Default  
Area=1615 Section="setto 1.20m" MatProp=Default  
Area=1616 Section="setto 1.20m" MatProp=Default  
Area=1630 Section="setto 1.20m" MatProp=Default



APPALDATORE: <b>TELESE S.c.a r.l.</b> Consorzio Telese Società Consortile a Responsabilità Limitata	ITINERARIO NAPOLI – BARI RADDOPPIO TRATTA CANCELLO-BENEVENTO II LOTTO FUNZIONALE FRASSO TELESINO – VITULANO 2° SUBLOTTO TELESE – SAN LORENZO  PROGETTO ESECUTIVO					
PROGETTAZIONE: Mandataria: SYSTRA S.A. Mandante: SWS Engineering S.p.A. SYSTRA-SOTECNI S.p.A.						
PONTI E VIADOTTI – VI14 "Struttura ad archi": Tabulato di calcolo – 2 di 2	COMMESSA IF2R	LOTTO 2.2.E.ZZ	CODIFICA CL	DOCUMENTO VI.14.0.0.004	REV. A	FOGLIO 377 di 597

Area=1631 Section="setto 1.20m" MatProp=Default  
Area=1634 Section="setto 1.20m" MatProp=Default  
Area=1635 Section="setto 1.20m" MatProp=Default  
Area=1636 Section="setto 1.20m" MatProp=Default  
Area=1637 Section="setto 1.20m" MatProp=Default  
Area=1638 Section="setto 1.20m" MatProp=Default  
Area=1640 Section="setto 1.20m" MatProp=Default  
Area=1642 Section="setto 1.20m" MatProp=Default  
Area=1644 Section="setto 1.20m" MatProp=Default  
Area=1645 Section="setto 1.20m" MatProp=Default  
Area=1646 Section="setto 1.20m" MatProp=Default  
Area=1647 Section="setto 1.20m" MatProp=Default  
Area=1648 Section="setto 1.20m" MatProp=Default  
Area=1649 Section="setto 1.20m" MatProp=Default  
Area=1650 Section="setto 1.20m" MatProp=Default  
Area=1651 Section="setto 1.20m" MatProp=Default  
Area=1652 Section="setto 1.20m" MatProp=Default  
Area=1653 Section="setto 1.20m" MatProp=Default  
Area=1654 Section="setto 1.20m" MatProp=Default  
Area=1655 Section="setto 1.20m" MatProp=Default  
Area=1656 Section="setto 1.20m" MatProp=Default  
Area=1657 Section="setto 1.20m" MatProp=Default  
Area=1658 Section="setto 1.20m" MatProp=Default  
Area=1673 Section="setto 1.20m" MatProp=Default  
Area=1675 Section="setto 1.20m" MatProp=Default  
Area=1677 Section="setto 1.20m" MatProp=Default  
Area=1678 Section="setto 1.20m" MatProp=Default  
Area=1679 Section="setto 1.20m" MatProp=Default  
Area=1680 Section="setto 1.20m" MatProp=Default  
Area=1681 Section="setto 1.20m" MatProp=Default  
Area=1682 Section="setto 1.20m" MatProp=Default  
Area=1683 Section="setto 1.20m" MatProp=Default  
Area=1684 Section="setto 1.20m" MatProp=Default  
Area=1685 Section="setto 1.20m" MatProp=Default  
Area=1686 Section="setto 1.20m" MatProp=Default  
Area=1687 Section="setto 1.20m" MatProp=Default  
Area=1688 Section="setto 1.20m" MatProp=Default  
Area=1689 Section="setto 1.20m" MatProp=Default  
Area=1690 Section="setto 1.20m" MatProp=Default  
Area=1691 Section="setto 1.20m" MatProp=Default  
Area=1692 Section="setto 1.20m" MatProp=Default  
Area=1693 Section="setto 1.20m" MatProp=Default  
Area=1694 Section="setto 1.20m" MatProp=Default  
Area=1695 Section="setto 1.20m" MatProp=Default  
Area=1696 Section="setto 1.20m" MatProp=Default  
Area=1697 Section="setto 1.20m" MatProp=Default  
Area=1698 Section="setto 1.20m" MatProp=Default  
Area=1699 Section="setto 1.20m" MatProp=Default  
Area=1700 Section="setto 1.20m" MatProp=Default  
Area=1701 Section="setto 1.20m" MatProp=Default

APPALTATORE: <b>TELESE S.c.a r.l.</b> Consorzio Telese Società Consortile a Responsabilità Limitata	<b>ITINERARIO NAPOLI – BARI</b> <b>RADDOPPIO TRATTA CANCELLO-BENEVENTO</b> <b>II LOTTO FUNZIONALE FRASSO TELESINO – VITULANO</b> <b>2° SUBLOTTO TELESE – SAN LORENZO</b>  <b>PROGETTO ESECUTIVO</b>					
PROGETTAZIONE: Mandatario: <b>SYSTRA S.A.</b> Mandante: <b>SWS Engineering S.p.A.</b> <b>SYSTRA-SOTECNI S.p.A.</b>						
<b>PONTI E VIADOTTI – VI14</b> <b>"Struttura ad archi": Tabulato di calcolo – 2 di 2</b>	<b>COMMESSA</b> <b>IF2R</b>	<b>LOTTO</b> <b>2.2.E.ZZ</b>	<b>CODIFICA</b> <b>CL</b>	<b>DOCUMENTO</b> <b>VI.14.0.0.004</b>	<b>REV.</b> <b>A</b>	<b>FOGLIO</b> <b>378 di 597</b>

Area=1702 Section="setto 1.20m" MatProp=Default  
Area=1703 Section="setto 1.20m" MatProp=Default  
Area=1704 Section="setto 1.20m" MatProp=Default  
Area=1705 Section="setto 1.20m" MatProp=Default  
Area=1706 Section="setto 1.20m" MatProp=Default  
Area=1708 Section="setto 1.20m" MatProp=Default  
Area=1709 Section="setto 1.20m" MatProp=Default  
Area=1710 Section="setto 1.20m" MatProp=Default  
Area=1711 Section="setto 1.20m" MatProp=Default  
Area=1712 Section="setto 1.20m" MatProp=Default  
Area=1713 Section="setto 1.20m" MatProp=Default  
Area=1714 Section="setto 1.20m" MatProp=Default  
Area=1715 Section="setto 1.20m" MatProp=Default  
Area=1716 Section="setto 1.20m" MatProp=Default  
Area=1717 Section="setto 1.20m" MatProp=Default  
Area=1718 Section="setto 1.20m" MatProp=Default  
Area=1719 Section="setto 1.20m" MatProp=Default  
Area=1720 Section="setto 1.20m" MatProp=Default  
Area=1721 Section="setto 1.20m" MatProp=Default  
Area=1722 Section="setto 1.20m" MatProp=Default  
Area=1723 Section="setto 1.20m" MatProp=Default  
Area=1724 Section="setto 1.20m" MatProp=Default  
Area=1725 Section="setto 1.20m" MatProp=Default  
Area=1726 Section="setto 1.20m" MatProp=Default  
Area=1727 Section="setto 1.20m" MatProp=Default  
Area=1728 Section="setto 1.20m" MatProp=Default  
Area=1729 Section="setto 1.20m" MatProp=Default  
Area=1730 Section="setto 1.20m" MatProp=Default  
Area=1731 Section="setto 1.20m" MatProp=Default  
Area=1732 Section="setto 1.20m" MatProp=Default  
Area=1733 Section="setto 1.20m" MatProp=Default  
Area=1734 Section="setto 1.20m" MatProp=Default  
Area=1736 Section="setto 1.20m" MatProp=Default  
Area=1737 Section="setto 1.20m" MatProp=Default  
Area=1738 Section="setto 1.20m" MatProp=Default  
Area=1739 Section="setto 1.20m" MatProp=Default  
Area=1740 Section="setto 1.20m" MatProp=Default  
Area=1741 Section="setto 1.20m" MatProp=Default  
Area=1742 Section="setto 1.20m" MatProp=Default  
Area=1743 Section="setto 1.20m" MatProp=Default  
Area=1744 Section="setto 1.20m" MatProp=Default  
Area=1745 Section="setto 1.20m" MatProp=Default  
Area=1746 Section="setto 1.20m" MatProp=Default  
Area=1747 Section="setto 1.20m" MatProp=Default  
Area=1748 Section="setto 1.20m" MatProp=Default  
Area=1749 Section="setto 1.20m" MatProp=Default  
Area=1750 Section="setto 1.20m" MatProp=Default  
Area=1751 Section="setto 1.20m" MatProp=Default  
Area=1752 Section="setto 1.20m" MatProp=Default  
Area=1753 Section="setto 1.20m" MatProp=Default

APPALDATORE: <b>TELESE S.c.a r.l.</b> Consorzio Telese Società Consortile a Responsabilità Limitata	ITINERARIO NAPOLI – BARI RADDOPPIO TRATTA CANCELLO-BENEVENTO II LOTTO FUNZIONALE FRASSO TELESINO – VITULANO 2° SUBLOTTO TELESE – SAN LORENZO  PROGETTO ESECUTIVO					
PROGETTAZIONE: Mandatario: SYSTRA S.A. Mandante: SWS Engineering S.p.A. SYSTRA-SOTECNI S.p.A.						
PONTI E VIADOTTI – VI14 "Struttura ad archi": Tabulato di calcolo – 2 di 2	COMMESSA IF2R	LOTTO 2.2.E.ZZ	CODIFICA CL	DOCUMENTO VI.14.0.0.004	REV. A	FOGLIO 379 di 597

Area=1754 Section="setto 1.20m" MatProp=Default  
Area=1755 Section="setto 1.20m" MatProp=Default  
Area=1756 Section="setto 1.20m" MatProp=Default  
Area=1757 Section="setto 1.20m" MatProp=Default  
Area=1758 Section="setto 1.20m" MatProp=Default  
Area=1759 Section="setto 1.20m" MatProp=Default  
Area=1760 Section="setto 1.20m" MatProp=Default  
Area=1761 Section="setto 1.20m" MatProp=Default  
Area=1762 Section="setto 1.20m" MatProp=Default  
Area=1763 Section="setto 1.20m" MatProp=Default  
Area=1764 Section="setto 1.20m" MatProp=Default  
Area=1765 Section="setto 1.20m" MatProp=Default  
Area=1766 Section="setto 1.20m" MatProp=Default  
Area=1767 Section="setto 1.20m" MatProp=Default  
Area=1768 Section="setto 1.20m" MatProp=Default  
Area=1769 Section="setto 1.20m" MatProp=Default  
Area=1770 Section="setto 1.20m" MatProp=Default  
Area=1771 Section="setto 1.20m" MatProp=Default  
Area=1772 Section="setto 1.20m" MatProp=Default  
Area=1773 Section="setto 1.20m" MatProp=Default  
Area=1774 Section="setto 1.20m" MatProp=Default  
Area=1775 Section="setto 1.20m" MatProp=Default  
Area=1776 Section="setto 1.20m" MatProp=Default  
Area=1777 Section="setto 1.20m" MatProp=Default  
Area=1778 Section="setto 1.20m" MatProp=Default  
Area=1779 Section="setto 1.20m" MatProp=Default  
Area=1780 Section="setto 1.20m" MatProp=Default  
Area=1781 Section="setto 1.20m" MatProp=Default  
Area=1782 Section="setto 1.20m" MatProp=Default  
Area=1783 Section="setto 1.20m" MatProp=Default  
Area=1784 Section="setto 1.20m" MatProp=Default  
Area=1785 Section="setto 1.20m" MatProp=Default  
Area=1786 Section="setto 1.20m" MatProp=Default  
Area=1787 Section="setto 1.20m" MatProp=Default  
Area=1788 Section="setto 1.20m" MatProp=Default  
Area=1789 Section="setto 1.20m" MatProp=Default  
Area=1790 Section="setto 1.20m" MatProp=Default  
Area=1791 Section="setto 1.20m" MatProp=Default  
Area=1792 Section="setto 1.20m" MatProp=Default  
Area=1793 Section="setto 1.20m" MatProp=Default  
Area=1794 Section="setto 1.20m" MatProp=Default  
Area=1795 Section="setto 1.20m" MatProp=Default  
Area=1796 Section="setto 1.20m" MatProp=Default  
Area=1797 Section="setto 1.20m" MatProp=Default  
Area=1798 Section="setto 1.20m" MatProp=Default  
Area=1799 Section="setto 1.20m" MatProp=Default  
Area=1800 Section="setto 1.20m" MatProp=Default  
Area=1801 Section="setto 1.20m" MatProp=Default  
Area=1802 Section="setto 1.20m" MatProp=Default  
Area=1803 Section="setto 1.20m" MatProp=Default

APPALTATORE: <b>TELESE S.c.a r.l.</b> Consorzio Telese Società Consortile a Responsabilità Limitata	<b>ITINERARIO NAPOLI – BARI</b> <b>RADDOPPIO TRATTA CANCELLO-BENEVENTO</b> <b>II LOTTO FUNZIONALE FRASSO TELESINO – VITULANO</b> <b>2° SUBLOTTO TELESE – SAN LORENZO</b>  <b>PROGETTO ESECUTIVO</b>					
PROGETTAZIONE: Mandatario: <b>SYSTRA S.A.</b> Mandante: <b>SWS Engineering S.p.A.</b> <b>SYSTRA-SOTECNI S.p.A.</b>						
<b>PONTI E VIADOTTI – VI14</b> <b>"Struttura ad archi": Tabulato di calcolo – 2 di 2</b>	<b>COMMESSA</b> <b>IF2R</b>	<b>LOTTO</b> <b>2.2.E.ZZ</b>	<b>CODIFICA</b> <b>CL</b>	<b>DOCUMENTO</b> <b>VI.14.0.0.004</b>	<b>REV.</b> <b>A</b>	<b>FOGLIO</b> <b>380 di 597</b>

Area=1804 Section="setto 1.20m" MatProp=Default  
Area=1805 Section="setto 1.20m" MatProp=Default  
Area=1806 Section="setto 1.20m" MatProp=Default  
Area=1807 Section="setto 1.20m" MatProp=Default  
Area=1808 Section="setto 1.20m" MatProp=Default  
Area=1809 Section="setto 1.20m" MatProp=Default  
Area=1810 Section="setto 1.20m" MatProp=Default  
Area=1811 Section="setto 1.20m" MatProp=Default  
Area=1812 Section="setto 1.20m" MatProp=Default  
Area=1813 Section="setto 1.20m" MatProp=Default  
Area=1814 Section="setto 1.20m" MatProp=Default  
Area=1815 Section="setto 1.20m" MatProp=Default  
Area=1816 Section="setto 1.20m" MatProp=Default  
Area=1817 Section="setto 1.20m" MatProp=Default  
Area=1818 Section="setto 1.20m" MatProp=Default  
Area=1819 Section="setto 1.20m" MatProp=Default  
Area=1820 Section="setto 1.20m" MatProp=Default  
Area=1821 Section="setto 1.20m" MatProp=Default  
Area=1822 Section="setto 1.20m" MatProp=Default  
Area=1823 Section="setto 1.20m" MatProp=Default  
Area=1824 Section="setto 1.20m" MatProp=Default  
Area=1825 Section="setto 1.20m" MatProp=Default  
Area=1826 Section="setto 1.20m" MatProp=Default  
Area=1827 Section="setto 1.20m" MatProp=Default  
Area=1828 Section="setto 1.20m" MatProp=Default  
Area=1829 Section="setto 1.20m" MatProp=Default  
Area=1830 Section="setto 1.20m" MatProp=Default  
Area=1831 Section="setto 1.20m" MatProp=Default  
Area=1832 Section="setto 1.20m" MatProp=Default  
Area=1833 Section="setto 1.20m" MatProp=Default  
Area=1834 Section="setto 1.20m" MatProp=Default  
Area=1835 Section="setto 1.20m" MatProp=Default  
Area=1836 Section="setto 1.20m" MatProp=Default  
Area=1837 Section="setto 1.20m" MatProp=Default  
Area=1838 Section="setto 1.20m" MatProp=Default  
Area=1839 Section="setto 1.20m" MatProp=Default  
Area=1840 Section="setto 1.20m" MatProp=Default  
Area=1841 Section="setto 1.20m" MatProp=Default  
Area=1842 Section="setto 1.20m" MatProp=Default  
Area=1843 Section="setto 1.20m" MatProp=Default  
Area=1844 Section="setto 1.20m" MatProp=Default  
Area=1845 Section="setto 1.20m" MatProp=Default  
Area=1846 Section="setto 1.20m" MatProp=Default  
Area=1847 Section="setto 1.20m" MatProp=Default  
Area=1848 Section="setto 1.20m" MatProp=Default  
Area=1849 Section="setto 1.20m" MatProp=Default  
Area=1850 Section="setto 1.20m" MatProp=Default  
Area=1851 Section="setto 1.20m" MatProp=Default  
Area=1852 Section="setto 1.20m" MatProp=Default  
Area=1853 Section="setto 1.20m" MatProp=Default

APPALDATORE: <b>TELESE</b> S.c.a r.l. <small>Consorzio Telese Società Consortile a Responsabilità Limitata</small>	<b>ITINERARIO NAPOLI – BARI</b>					
PROGETTAZIONE: <u>Mandatario:</u> SYSTRA S.A. <u>Mandante:</u> SWS Engineering S.p.A.    SYSTRA-SOTECNI S.p.A.	<b>RADDOPPIO TRATTA CANCELLO-BENEVENTO</b>					
	<b>II LOTTO FUNZIONALE FRASSO TELESINO – VITULANO</b>					
	<b>2° SUBLOTTO TELESE – SAN LORENZO</b>					
	<b>PROGETTO ESECUTIVO</b>					
<b>PONTI E VIADOTTI – VI14</b> <b>"Struttura ad archi": Tabulato di calcolo – 2 di 2</b>	COMMESSA IF2R	LOTTO 2.2.E.ZZ	CODIFICA CL	DOCUMENTO VI.14.0.0.004	REV. A	FOGLIO 381 di 597

Area=1854 Section="setto 1.20m" MatProp=Default  
Area=1855 Section="setto 1.20m" MatProp=Default  
Area=1856 Section="setto 1.20m" MatProp=Default  
Area=1857 Section="setto 1.20m" MatProp=Default  
Area=1858 Section="setto 1.20m" MatProp=Default  
Area=1859 Section="setto 1.20m" MatProp=Default  
Area=1860 Section="setto 1.20m" MatProp=Default  
Area=1861 Section="setto 1.20m" MatProp=Default  
Area=1862 Section="setto 1.20m" MatProp=Default  
Area=1863 Section="setto 1.20m" MatProp=Default  
Area=1864 Section="setto 1.20m" MatProp=Default  
Area=1865 Section="setto 1.20m" MatProp=Default  
Area=1866 Section="setto 1.20m" MatProp=Default  
Area=1867 Section="setto 1.20m" MatProp=Default  
Area=1868 Section="setto 1.20m" MatProp=Default  
Area=1869 Section="setto 1.20m" MatProp=Default  
Area=1870 Section="setto 1.20m" MatProp=Default  
Area=1871 Section="setto 1.20m" MatProp=Default  
Area=1872 Section="setto 1.20m" MatProp=Default  
Area=1873 Section="setto 1.20m" MatProp=Default  
Area=1874 Section="setto 1.20m" MatProp=Default  
Area=1875 Section="setto 1.20m" MatProp=Default  
Area=1876 Section="setto 1.20m" MatProp=Default  
Area=1877 Section="setto 1.20m" MatProp=Default  
Area=1878 Section="setto 1.20m" MatProp=Default  
Area=1879 Section="setto 1.20m" MatProp=Default  
Area=1880 Section="setto 1.20m" MatProp=Default  
Area=1881 Section="setto 1.20m" MatProp=Default  
Area=1882 Section="setto 1.20m" MatProp=Default  
Area=1883 Section="setto 1.20m" MatProp=Default  
Area=1884 Section="setto 1.20m" MatProp=Default  
Area=1885 Section="setto 1.20m" MatProp=Default  
Area=1886 Section="setto 1.20m" MatProp=Default  
Area=1887 Section="setto 1.20m" MatProp=Default  
Area=1888 Section="setto 1.20m" MatProp=Default  
Area=1889 Section="setto 1.20m" MatProp=Default  
Area=1890 Section="setto 1.20m" MatProp=Default  
Area=1891 Section="setto 1.20m" MatProp=Default  
Area=1892 Section="setto 1.20m" MatProp=Default  
Area=1893 Section="setto 1.20m" MatProp=Default  
Area=1894 Section="setto 1.20m" MatProp=Default  
Area=1895 Section="setto 1.20m" MatProp=Default  
Area=1896 Section="setto 1.20m" MatProp=Default  
Area=1897 Section="setto 1.20m" MatProp=Default  
Area=1898 Section="setto 1.20m" MatProp=Default  
Area=1899 Section="setto 1.20m" MatProp=Default  
Area=1900 Section="setto 1.20m" MatProp=Default  
Area=1901 Section="setto 1.20m" MatProp=Default  
Area=1902 Section="setto 1.20m" MatProp=Default  
Area=1903 Section="setto 1.20m" MatProp=Default

APPALTATORE: <b>TELESE</b> S.c.a r.l. <small>Consorzio Telese Società Consortile a Responsabilità Limitata</small>	<b>ITINERARIO NAPOLI – BARI</b>					
PROGETTAZIONE: <u>Mandataria:</u> SYSTRA S.A. <u>Mandante:</u> SWS Engineering S.p.A.    SYSTRA-SOTECNI S.p.A.	<b>RADDOPPIO TRATTA CANCELLO-BENEVENTO</b>					
	<b>II LOTTO FUNZIONALE FRASSO TELESINO – VITULANO</b>					
	<b>2° SUBLOTTO TELESE – SAN LORENZO</b>					
	<b>PROGETTO ESECUTIVO</b>					
<b>PONTI E VIADOTTI – VI14</b> <b>"Struttura ad archi": Tabulato di calcolo – 2 di 2</b>	COMMESSA IF2R	LOTTO 2.2.E.ZZ	CODIFICA CL	DOCUMENTO VI.14.0.0.004	REV. A	FOGLIO 382 di 597

Area=1904 Section="setto 1.20m" MatProp=Default  
Area=1905 Section="setto 1.20m" MatProp=Default  
Area=1906 Section="setto 1.20m" MatProp=Default  
Area=1907 Section="setto 1.20m" MatProp=Default  
Area=1908 Section="setto 1.20m" MatProp=Default  
Area=1909 Section="setto 1.20m" MatProp=Default  
Area=1910 Section="setto 1.20m" MatProp=Default  
Area=1911 Section="setto 1.20m" MatProp=Default  
Area=1912 Section="setto 1.20m" MatProp=Default  
Area=1913 Section="setto 1.20m" MatProp=Default  
Area=1914 Section="setto 1.20m" MatProp=Default  
Area=1915 Section="setto 1.20m" MatProp=Default  
Area=1916 Section="setto 1.20m" MatProp=Default  
Area=1917 Section="setto 1.20m" MatProp=Default  
Area=1918 Section="setto 1.20m" MatProp=Default  
Area=1919 Section="setto 1.20m" MatProp=Default  
Area=1920 Section="setto 1.20m" MatProp=Default  
Area=1921 Section="setto 1.20m" MatProp=Default  
Area=1922 Section="setto 1.20m" MatProp=Default  
Area=1923 Section="setto 1.20m" MatProp=Default  
Area=1924 Section="setto 1.20m" MatProp=Default  
Area=1925 Section="setto 1.20m" MatProp=Default  
Area=1926 Section="setto 1.20m" MatProp=Default  
Area=1927 Section="setto 1.20m" MatProp=Default  
Area=1928 Section="setto 1.20m" MatProp=Default  
Area=1929 Section="setto 1.20m" MatProp=Default  
Area=1930 Section="setto 1.20m" MatProp=Default  
Area=1931 Section="setto 1.20m" MatProp=Default  
Area=1932 Section="setto 1.20m" MatProp=Default  
Area=2314 Section="setto 1.20m" MatProp=Default  
Area=2315 Section="setto 1.20m" MatProp=Default  
Area=2316 Section="setto 1.20m" MatProp=Default  
Area=2317 Section="setto 1.20m" MatProp=Default  
Area=2318 Section="setto 1.20m" MatProp=Default  
Area=2319 Section="setto 1.20m" MatProp=Default  
Area=2320 Section="setto 1.20m" MatProp=Default  
Area=2321 Section="setto 1.20m" MatProp=Default  
Area=2322 Section="setto 1.20m" MatProp=Default  
Area=2323 Section="setto 1.20m" MatProp=Default  
Area=2324 Section="setto 1.20m" MatProp=Default  
Area=2325 Section="setto 1.20m" MatProp=Default  
Area=2326 Section="setto 1.20m" MatProp=Default  
Area=2327 Section="setto 1.20m" MatProp=Default  
Area=2328 Section="setto 1.20m" MatProp=Default  
Area=2329 Section="setto 1.20m" MatProp=Default  
Area=2330 Section="setto 1.20m" MatProp=Default  
Area=2331 Section="setto 1.20m" MatProp=Default  
Area=2332 Section="setto 1.20m" MatProp=Default  
Area=2333 Section="setto 1.20m" MatProp=Default  
Area=2334 Section="setto 1.20m" MatProp=Default

APPALTATORE: <b>TELESE S.c.a r.l.</b> Consorzio Telese Società Consortile a Responsabilità Limitata	<b>ITINERARIO NAPOLI – BARI</b> <b>RADDOPPIO TRATTA CANCELLO-BENEVENTO</b> <b>II LOTTO FUNZIONALE FRASSO TELESINO – VITULANO</b> <b>2° SUBLOTTO TELESE – SAN LORENZO</b> <b>PROGETTO ESECUTIVO</b>												
PROGETTAZIONE: <u>Mandatario:</u> <b>SYSTRA S.A.</b> <u>Mandante:</u> <b>SWS Engineering S.p.A.</b> <b>SYSTRA-SOTECNI S.p.a.</b>	<table border="1"> <tr> <td>COMMESSA</td> <td>LOTTO</td> <td>CODIFICA</td> <td>DOCUMENTO</td> <td>REV.</td> <td>FOGLIO</td> </tr> <tr> <td>IF2R</td> <td>2.2.E.ZZ</td> <td>CL</td> <td>VI.14.0.0.004</td> <td>A</td> <td>383 di 597</td> </tr> </table>	COMMESSA	LOTTO	CODIFICA	DOCUMENTO	REV.	FOGLIO	IF2R	2.2.E.ZZ	CL	VI.14.0.0.004	A	383 di 597
COMMESSA	LOTTO	CODIFICA	DOCUMENTO	REV.	FOGLIO								
IF2R	2.2.E.ZZ	CL	VI.14.0.0.004	A	383 di 597								
<b>PONTI E VIADOTTI – VI14</b> <b>"Struttura ad archi": Tabulato di calcolo – 2 di 2</b>													

Area=2335 Section="setto 1.20m" MatProp=Default  
 Area=2336 Section="setto 1.20m" MatProp=Default  
 Area=2337 Section="setto 1.20m" MatProp=Default  
 Area=2338 Section="setto 1.20m" MatProp=Default  
 Area=2339 Section="setto 1.20m" MatProp=Default  
 Area=2340 Section="setto 1.20m" MatProp=Default  
 Area=2341 Section="setto 1.20m" MatProp=Default  
 Area=2342 Section="setto 1.20m" MatProp=Default  
 Area=2343 Section="setto 1.20m" MatProp=Default  
 Area=2344 Section="setto 1.20m" MatProp=Default  
 Area=2345 Section="setto 1.20m" MatProp=Default  
 Area=2346 Section="setto 1.20m" MatProp=Default  
 Area=2347 Section="setto 1.20m" MatProp=Default  
 Area=2348 Section="setto 1.20m" MatProp=Default  
 Area=2349 Section="setto 1.20m" MatProp=Default  
 Area=2350 Section="setto 1.20m" MatProp=Default  
 Area=2351 Section="setto 1.20m" MatProp=Default  
 Area=2352 Section="setto 1.20m" MatProp=Default  
 Area=2353 Section="setto 1.20m" MatProp=Default  
 Area=2354 Section="setto 1.20m" MatProp=Default  
 Area=2355 Section="setto 1.20m" MatProp=Default  
 Area=2356 Section="setto 1.20m" MatProp=Default  
 Area=2357 Section="setto 1.20m" MatProp=Default  
 Area=2358 Section="setto 1.20m" MatProp=Default  
 Area=2359 Section="setto 1.20m" MatProp=Default  
 Area=2360 Section="setto 1.20m" MatProp=Default  
 Area=2361 Section="setto 1.20m" MatProp=Default  
 Area=2362 Section="setto 1.20m" MatProp=Default  
 Area=2363 Section="setto 1.20m" MatProp=Default  
 Area=2364 Section="setto 1.20m" MatProp=Default  
 Area=2365 Section="setto 1.20m" MatProp=Default  
 Area=2366 Section="setto 1.20m" MatProp=Default  
 Area=2367 Section="setto 1.20m" MatProp=Default  
 Area=2368 Section="setto 1.20m" MatProp=Default  
 Area=2369 Section="setto 1.20m" MatProp=Default  
 Area=2370 Section="setto 1.20m" MatProp=Default  
 Area=2371 Section="setto 1.20m" MatProp=Default  
 Area=2372 Section="setto 1.20m" MatProp=Default  
 Area=2373 Section="setto 1.20m" MatProp=Default  
 Area=2374 Section="setto 1.20m" MatProp=Default  
 Area=2375 Section="setto 1.20m" MatProp=Default  
 Area=2376 Section="setto 1.20m" MatProp=Default  
 Area=2377 Section="setto 1.20m" MatProp=Default  
 Area=2493 Section="setto 1.20m" MatProp=Default  
 Area=2494 Section="setto 1.20m" MatProp=Default  
 Area=2495 Section="setto 1.20m" MatProp=Default  
 Area=2496 Section="setto 1.20m" MatProp=Default  
 Area=2497 Section="setto 1.20m" MatProp=Default  
 Area=2498 Section="setto 1.20m" MatProp=Default  
 Area=2499 Section="setto 1.20m" MatProp=Default

APPALTATORE: <b>TELESE</b> S.c.a r.l. <small>Consorzio Telese Società Consortile a Responsabilità Limitata</small>	ITINERARIO NAPOLI – BARI RADDOPPIO TRATTA CANCELLO-BENEVENTO II LOTTO FUNZIONALE FRASSO TELESINO – VITULANO 2° SUBLOTTO TELESE – SAN LORENZO  PROGETTO ESECUTIVO					
PROGETTAZIONE: Mandatario: SYSTRA S.A. Mandante: SWS Engineering S.p.A. SYSTRA-SOTECNI S.p.A.						
PONTI E VIADOTTI – VI14 "Struttura ad archi": Tabulato di calcolo – 2 di 2	COMMESSA IF2R	LOTTO 2.2.E.ZZ	CODIFICA CL	DOCUMENTO VI.14.0.0.004	REV. A	FOGLIO 384 di 597

Area=2500 Section="setto 1.20m" MatProp=Default  
Area=2501 Section="setto 1.20m" MatProp=Default  
Area=2514 Section="setto 1.20m" MatProp=Default  
Area=2515 Section="setto 1.20m" MatProp=Default  
Area=2519 Section="setto 1.20m" MatProp=Default  
Area=2520 Section="setto 1.20m" MatProp=Default  
Area=2565 Section="setto 1.20m" MatProp=Default  
Area=2567 Section="setto 1.20m" MatProp=Default  
Area=2582 Section="setto 1.20m" MatProp=Default  
Area=2602 Section="setto 1.20m" MatProp=Default  
Area=2603 Section="setto 1.20m" MatProp=Default  
Area=2604 Section="setto 1.20m" MatProp=Default  
Area=2605 Section="setto 1.20m" MatProp=Default  
Area=2611 Section="setto 1.20m" MatProp=Default  
Area=2612 Section="setto 1.20m" MatProp=Default  
Area=2613 Section="setto 1.20m" MatProp=Default  
Area=2651 Section="setto 1.20m" MatProp=Default  
Area=2652 Section="setto 1.20m" MatProp=Default  
Area=2670 Section="setto 1.20m" MatProp=Default  
Area=2691 Section="setto 1.20m" MatProp=Default  
Area=2692 Section="setto 1.20m" MatProp=Default  
Area=2693 Section="setto 1.20m" MatProp=Default  
Area=2709 Section="setto 1.20m" MatProp=Default  
Area=2710 Section="setto 1.20m" MatProp=Default  
Area=2711 Section="setto 1.20m" MatProp=Default  
Area=2712 Section="setto 1.20m" MatProp=Default  
Area=2713 Section="setto 1.20m" MatProp=Default  
Area=2714 Section="setto 1.20m" MatProp=Default  
Area=2715 Section="setto 1.20m" MatProp=Default  
Area=2716 Section="setto 1.20m" MatProp=Default  
Area=2717 Section="setto 1.20m" MatProp=Default  
Area=2718 Section="setto 1.20m" MatProp=Default  
Area=2719 Section="setto 1.20m" MatProp=Default  
Area=2720 Section="setto 1.20m" MatProp=Default  
Area=2721 Section="setto 1.20m" MatProp=Default  
Area=2722 Section="setto 1.20m" MatProp=Default  
Area=2723 Section="setto 1.20m" MatProp=Default  
Area=2724 Section="setto 1.20m" MatProp=Default  
Area=2725 Section="setto 1.20m" MatProp=Default  
Area=2726 Section="setto 1.20m" MatProp=Default  
Area=2727 Section="setto 1.20m" MatProp=Default  
Area=2728 Section="setto 1.20m" MatProp=Default  
Area=2729 Section="setto 1.20m" MatProp=Default  
Area=2730 Section="setto 1.20m" MatProp=Default  
Area=2731 Section="setto 1.20m" MatProp=Default  
Area=2732 Section="setto 1.20m" MatProp=Default  
Area=2733 Section="setto 1.20m" MatProp=Default  
Area=2734 Section="setto 1.20m" MatProp=Default  
Area=2735 Section="setto 1.20m" MatProp=Default  
Area=2736 Section="setto 1.20m" MatProp=Default



APPALTATORE: <b>TELESE S.c.a r.l.</b> Consorzio Telese Società Consortile a Responsabilità Limitata	<b>ITINERARIO NAPOLI – BARI</b> <b>RADDOPPIO TRATTA CANCELLO-BENEVENTO</b> <b>II LOTTO FUNZIONALE FRASSO TELESINO – VITULANO</b> <b>2° SUBLOTTO TELESE – SAN LORENZO</b>  <b>PROGETTO ESECUTIVO</b>					
PROGETTAZIONE: <u>Mandatario:</u> SYSTRA S.A. <u>Mandante:</u> SWS Engineering S.p.A.    SYSTRA-SOTECNI S.p.A.						
<b>PONTI E VIADOTTI – VI14</b> <b>"Struttura ad archi": Tabulato di calcolo – 2 di 2</b>	COMMESSA IF2R	LOTTO 2.2.E.ZZ	CODIFICA CL	DOCUMENTO VI.14.0.0.004	REV. A	FOGLIO 385 di 597

Area=2737 Section="setto 1.20m" MatProp=Default  
 Area=2738 Section="setto 1.20m" MatProp=Default  
 Area=2739 Section="setto 1.20m" MatProp=Default  
 Area=2740 Section="setto 1.20m" MatProp=Default  
 Area=2741 Section="setto 1.20m" MatProp=Default  
 Area=2757 Section="setto 1.20m" MatProp=Default  
 Area=2761 Section="setto 1.20m" MatProp=Default  
 Area=2762 Section="setto 1.20m" MatProp=Default  
 Area=2763 Section="setto 1.20m" MatProp=Default  
 Area=2764 Section="setto 1.20m" MatProp=Default  
 Area=2765 Section="setto 1.20m" MatProp=Default  
 Area=2782 Section="setto 1.20m" MatProp=Default  
 Area=2799 Section="setto 1.20m" MatProp=Default  
 Area=2800 Section="setto 1.20m" MatProp=Default  
 Area=2801 Section="setto 1.20m" MatProp=Default  
 Area=2802 Section="setto 1.20m" MatProp=Default  
 Area=2803 Section="setto 1.20m" MatProp=Default  
 Area=2804 Section="setto 1.20m" MatProp=Default  
 Area=2805 Section="setto 1.20m" MatProp=Default  
 Area=2806 Section="setto 1.20m" MatProp=Default  
 Area=2807 Section="setto 1.20m" MatProp=Default  
 Area=2808 Section="setto 1.20m" MatProp=Default  
 Area=2809 Section="setto 1.20m" MatProp=Default  
 Area=2810 Section="setto 1.20m" MatProp=Default  
 Area=2811 Section="setto 1.20m" MatProp=Default  
 Area=2812 Section="setto 1.20m" MatProp=Default  
 Area=2813 Section="setto 1.20m" MatProp=Default  
 Area=2814 Section="setto 1.20m" MatProp=Default  
 Area=2815 Section="setto 1.20m" MatProp=Default  
 Area=2816 Section="setto 1.20m" MatProp=Default  
 Area=2817 Section="setto 1.20m" MatProp=Default  
 Area=2818 Section="setto 1.20m" MatProp=Default  
 Area=2819 Section="setto 1.20m" MatProp=Default  
 Area=2820 Section="setto 1.20m" MatProp=Default  
 Area=2821 Section="setto 1.20m" MatProp=Default  
 Area=2822 Section="setto 1.20m" MatProp=Default  
 Area=2823 Section="setto 1.20m" MatProp=Default  
 Area=2824 Section="setto 1.20m" MatProp=Default  
 Area=2825 Section="setto 1.20m" MatProp=Default  
 Area=2826 Section="setto 1.20m" MatProp=Default  
 Area=2827 Section="setto 1.20m" MatProp=Default  
 Area=2828 Section="setto 1.20m" MatProp=Default  
 Area=2829 Section="setto 1.20m" MatProp=Default  
 Area=2830 Section="setto 1.20m" MatProp=Default  
 Area=2831 Section="setto 1.20m" MatProp=Default  
 Area=2832 Section="setto 1.20m" MatProp=Default  
 Area=2833 Section="setto 1.20m" MatProp=Default  
 Area=2834 Section="setto 1.20m" MatProp=Default  
 Area=2835 Section="setto 1.20m" MatProp=Default  
 Area=2836 Section="setto 1.20m" MatProp=Default

APPALTATORE: <b>TELESE S.c.a r.l.</b> Consorzio Telese Società Consortile a Responsabilità Limitata	ITINERARIO NAPOLI – BARI RADDOPPIO TRATTA CANCELLO-BENEVENTO II LOTTO FUNZIONALE FRASSO TELESINO – VITULANO 2° SUBLOTTO TELESE – SAN LORENZO PROGETTO ESECUTIVO					
PROGETTAZIONE: Mandatario: SYSTRA S.A. Mandante: SWS Engineering S.p.A. SYSTRA-SOTECNI S.p.A.						
PONTI E VIADOTTI – VI14 "Struttura ad archi": Tabulato di calcolo – 2 di 2	COMMESSA IF2R	LOTTO 2.2.E.ZZ	CODIFICA CL	DOCUMENTO VI.14.0.0.004	REV. A	FOGLIO 386 di 597

Area=2837 Section="setto 1.20m" MatProp=Default  
Area=2838 Section="setto 1.20m" MatProp=Default  
Area=2839 Section="setto 1.20m" MatProp=Default  
Area=2840 Section="setto 1.20m" MatProp=Default  
Area=2841 Section="setto 1.20m" MatProp=Default  
Area=2842 Section="setto 1.20m" MatProp=Default  
Area=2843 Section="setto 1.20m" MatProp=Default  
Area=2844 Section="setto 1.20m" MatProp=Default  
Area=2845 Section="setto 1.20m" MatProp=Default  
Area=2846 Section="setto 1.20m" MatProp=Default  
Area=2847 Section="setto 1.20m" MatProp=Default  
Area=2848 Section="setto 1.20m" MatProp=Default  
Area=2849 Section="setto 1.20m" MatProp=Default  
Area=2850 Section="setto 1.20m" MatProp=Default  
Area=2851 Section="setto 1.20m" MatProp=Default  
Area=2852 Section="setto 1.20m" MatProp=Default  
Area=2853 Section="setto 1.20m" MatProp=Default  
Area=2854 Section="setto 1.20m" MatProp=Default  
Area=2855 Section="setto 1.20m" MatProp=Default  
Area=2856 Section="setto 1.20m" MatProp=Default  
Area=2857 Section="setto 1.20m" MatProp=Default  
Area=2858 Section="setto 1.20m" MatProp=Default  
Area=2859 Section="setto 1.20m" MatProp=Default  
Area=2860 Section="setto 1.20m" MatProp=Default  
Area=2861 Section="setto 1.20m" MatProp=Default  
Area=2862 Section="setto 1.20m" MatProp=Default  
Area=2863 Section="setto 1.20m" MatProp=Default  
Area=2864 Section="setto 1.20m" MatProp=Default  
Area=2865 Section="setto 1.20m" MatProp=Default  
Area=2866 Section="setto 1.20m" MatProp=Default  
Area=2867 Section="setto 1.20m" MatProp=Default  
Area=2868 Section="setto 1.20m" MatProp=Default  
Area=2869 Section="setto 1.20m" MatProp=Default  
Area=2870 Section="setto 1.20m" MatProp=Default  
Area=2871 Section="setto 1.20m" MatProp=Default  
Area=2872 Section="setto 1.20m" MatProp=Default  
Area=2873 Section="setto 1.20m" MatProp=Default  
Area=2883 Section="setto 1.20m" MatProp=Default  
Area=2884 Section="setto 1.20m" MatProp=Default  
Area=2885 Section="setto 1.20m" MatProp=Default  
Area=2886 Section="setto 1.20m" MatProp=Default  
Area=2887 Section="setto 1.20m" MatProp=Default  
Area=2888 Section="setto 1.20m" MatProp=Default  
Area=2889 Section="setto 1.20m" MatProp=Default  
Area=2890 Section="setto 1.20m" MatProp=Default  
Area=2891 Section="setto 1.20m" MatProp=Default  
Area=2892 Section="setto 1.20m" MatProp=Default  
Area=2893 Section="setto 1.20m" MatProp=Default  
Area=2894 Section="setto 1.20m" MatProp=Default  
Area=2895 Section="setto 1.20m" MatProp=Default

APPALTATORE: <b>TELESE S.c.a r.l.</b> Consorzio Telese Società Consortile a Responsabilità Limitata	<b>ITINERARIO NAPOLI – BARI</b> <b>RADDOPPIO TRATTA CANCELLO-BENEVENTO</b> <b>II LOTTO FUNZIONALE FRASSO TELESINO – VITULANO</b> <b>2° SUBLOTTO TELESE – SAN LORENZO</b>  <b>PROGETTO ESECUTIVO</b>					
PROGETTAZIONE: Mandatario: <b>SYSTRA S.A.</b> Mandante: <b>SWS Engineering S.p.A.</b> <b>SYSTRA-SOTECNI S.p.A.</b>						
<b>PONTI E VIADOTTI – VI14</b> <b>"Struttura ad archi": Tabulato di calcolo – 2 di 2</b>	<b>COMMESSA</b> <b>IF2R</b>	<b>LOTTO</b> <b>2.2.E.ZZ</b>	<b>CODIFICA</b> <b>CL</b>	<b>DOCUMENTO</b> <b>VI.14.0.0.004</b>	<b>REV.</b> <b>A</b>	<b>FOGLIO</b> <b>387 di 597</b>

Area=2896 Section="setto 1.20m" MatProp=Default  
Area=2897 Section="setto 1.20m" MatProp=Default  
Area=2898 Section="setto 1.20m" MatProp=Default  
Area=2899 Section="setto 1.20m" MatProp=Default  
Area=2900 Section="setto 1.20m" MatProp=Default  
Area=2901 Section="setto 1.20m" MatProp=Default  
Area=2902 Section="setto 1.20m" MatProp=Default  
Area=2903 Section="setto 1.20m" MatProp=Default  
Area=2904 Section="setto 1.20m" MatProp=Default  
Area=2905 Section="setto 1.20m" MatProp=Default  
Area=2906 Section="setto 1.20m" MatProp=Default  
Area=2907 Section="setto 1.20m" MatProp=Default  
Area=2908 Section="setto 1.20m" MatProp=Default  
Area=2909 Section="setto 1.20m" MatProp=Default  
Area=2910 Section="setto 1.20m" MatProp=Default  
Area=2911 Section="setto 1.20m" MatProp=Default  
Area=2912 Section="setto 1.20m" MatProp=Default  
Area=2913 Section="setto 1.20m" MatProp=Default  
Area=2914 Section="setto 1.20m" MatProp=Default  
Area=2915 Section="setto 1.20m" MatProp=Default  
Area=2916 Section="setto 1.20m" MatProp=Default  
Area=2917 Section="setto 1.20m" MatProp=Default  
Area=2918 Section="setto 1.20m" MatProp=Default  
Area=2919 Section="setto 1.20m" MatProp=Default  
Area=2920 Section="setto 1.20m" MatProp=Default  
Area=2921 Section="setto 1.20m" MatProp=Default  
Area=2922 Section="setto 1.20m" MatProp=Default  
Area=2923 Section="setto 1.20m" MatProp=Default  
Area=2924 Section="setto 1.20m" MatProp=Default  
Area=2925 Section="setto 1.20m" MatProp=Default  
Area=2926 Section="setto 1.20m" MatProp=Default  
Area=2927 Section="setto 1.20m" MatProp=Default  
Area=2928 Section="setto 1.20m" MatProp=Default  
Area=2929 Section="setto 1.20m" MatProp=Default  
Area=2930 Section="setto 1.20m" MatProp=Default  
Area=2931 Section="setto 1.20m" MatProp=Default  
Area=2932 Section="setto 1.20m" MatProp=Default  
Area=2933 Section="setto 1.20m" MatProp=Default  
Area=2934 Section="setto 1.20m" MatProp=Default  
Area=2935 Section="setto 1.20m" MatProp=Default  
Area=2936 Section="setto 1.20m" MatProp=Default  
Area=2937 Section="setto 1.20m" MatProp=Default  
Area=2938 Section="setto 1.20m" MatProp=Default  
Area=2939 Section="setto 1.20m" MatProp=Default  
Area=2940 Section="setto 1.20m" MatProp=Default  
Area=2941 Section="setto 1.20m" MatProp=Default  
Area=2942 Section="setto 1.20m" MatProp=Default  
Area=2943 Section="setto 1.20m" MatProp=Default  
Area=2944 Section="setto 1.20m" MatProp=Default  
Area=2945 Section="setto 1.20m" MatProp=Default

APPALTATORE: <b>TELESE S.c.a r.l.</b> Consorzio Telese Società Consortile a Responsabilità Limitata	<b>ITINERARIO NAPOLI – BARI</b> <b>RADDOPPIO TRATTA CANCELLO-BENEVENTO</b> <b>II LOTTO FUNZIONALE FRASSO TELESINO – VITULANO</b> <b>2° SUBLOTTO TELESE – SAN LORENZO</b>  <b>PROGETTO ESECUTIVO</b>					
PROGETTAZIONE: Mandatario: <b>SYSTRA S.A.</b> Mandante: <b>SWS Engineering S.p.A.</b> <b>SYSTRA-SOTECNI S.p.A.</b>						
<b>PONTI E VIADOTTI – VI14</b> <b>"Struttura ad archi": Tabulato di calcolo – 2 di 2</b>	<b>COMMESSA</b> <b>IF2R</b>	<b>LOTTO</b> <b>2.2.E.ZZ</b>	<b>CODIFICA</b> <b>CL</b>	<b>DOCUMENTO</b> <b>VI.14.0.0.004</b>	<b>REV.</b> <b>A</b>	<b>FOGLIO</b> <b>388 di 597</b>

Area=2946 Section="setto 1.20m" MatProp=Default  
Area=2947 Section="setto 1.20m" MatProp=Default  
Area=2948 Section="setto 1.20m" MatProp=Default  
Area=2949 Section="setto 1.20m" MatProp=Default  
Area=2950 Section="setto 1.20m" MatProp=Default  
Area=2951 Section="setto 1.20m" MatProp=Default  
Area=2952 Section="setto 1.20m" MatProp=Default  
Area=2953 Section="setto 1.20m" MatProp=Default  
Area=2954 Section="setto 1.20m" MatProp=Default  
Area=2967 Section="setto 1.20m" MatProp=Default  
Area=2968 Section="setto 1.20m" MatProp=Default  
Area=2969 Section="setto 1.20m" MatProp=Default  
Area=2970 Section="setto 1.20m" MatProp=Default  
Area=2971 Section="setto 1.20m" MatProp=Default  
Area=2972 Section="setto 1.20m" MatProp=Default  
Area=2973 Section="setto 1.20m" MatProp=Default  
Area=2974 Section="setto 1.20m" MatProp=Default  
Area=2975 Section="setto 1.20m" MatProp=Default  
Area=2976 Section="setto 1.20m" MatProp=Default  
Area=2977 Section="setto 1.20m" MatProp=Default  
Area=2978 Section="setto 1.20m" MatProp=Default  
Area=2979 Section="setto 1.20m" MatProp=Default  
Area=2980 Section="setto 1.20m" MatProp=Default  
Area=2981 Section="setto 1.20m" MatProp=Default  
Area=2982 Section="setto 1.20m" MatProp=Default  
Area=2983 Section="setto 1.20m" MatProp=Default  
Area=2984 Section="setto 1.20m" MatProp=Default  
Area=2985 Section="setto 1.20m" MatProp=Default  
Area=2986 Section="setto 1.20m" MatProp=Default  
Area=2987 Section="setto 1.20m" MatProp=Default  
Area=2988 Section="setto 1.20m" MatProp=Default  
Area=2989 Section="setto 1.20m" MatProp=Default  
Area=2990 Section="setto 1.20m" MatProp=Default  
Area=2991 Section="setto 1.20m" MatProp=Default  
Area=2992 Section="setto 1.20m" MatProp=Default  
Area=2993 Section="setto 1.20m" MatProp=Default  
Area=2994 Section="setto 1.20m" MatProp=Default  
Area=2995 Section="setto 1.20m" MatProp=Default  
Area=2996 Section="setto 1.20m" MatProp=Default  
Area=2997 Section="setto 1.20m" MatProp=Default  
Area=2998 Section="setto 1.20m" MatProp=Default  
Area=2999 Section="setto 1.20m" MatProp=Default  
Area=3000 Section="setto 1.20m" MatProp=Default  
Area=3001 Section="setto 1.20m" MatProp=Default  
Area=3002 Section="setto 1.20m" MatProp=Default  
Area=3003 Section="setto 1.20m" MatProp=Default  
Area=3004 Section="setto 1.20m" MatProp=Default  
Area=3005 Section="setto 1.20m" MatProp=Default  
Area=3006 Section="setto 1.20m" MatProp=Default  
Area=3007 Section="setto 1.20m" MatProp=Default

APPALTATORE: <b>TELESE S.c.a r.l.</b> Consorzio Telese Società Consortile a Responsabilità Limitata	ITINERARIO NAPOLI – BARI RADDOPPIO TRATTA CANCELLO-BENEVENTO II LOTTO FUNZIONALE FRASSO TELESINO – VITULANO 2° SUBLOTTO TELESE – SAN LORENZO  PROGETTO ESECUTIVO					
PROGETTAZIONE: Mandataria: SYSTRA S.A. Mandante: SWS Engineering S.p.A. SYSTRA-SOTECNI S.p.A.						
PONTI E VIADOTTI – VI14 "Struttura ad archi": Tabulato di calcolo – 2 di 2	COMMESSA IF2R	LOTTO 2.2.E.ZZ	CODIFICA CL	DOCUMENTO VI.14.0.0.004	REV. A	FOGLIO 389 di 597

Area=3008 Section="setto 1.20m" MatProp=Default  
Area=3009 Section="setto 1.20m" MatProp=Default  
Area=3010 Section="setto 1.20m" MatProp=Default  
Area=3011 Section="setto 1.20m" MatProp=Default  
Area=3012 Section="setto 1.20m" MatProp=Default  
Area=3013 Section="setto 1.20m" MatProp=Default  
Area=3014 Section="setto 1.20m" MatProp=Default  
Area=3015 Section="setto 1.20m" MatProp=Default  
Area=3016 Section="setto 1.20m" MatProp=Default  
Area=3017 Section="setto 1.20m" MatProp=Default  
Area=3018 Section="setto 1.20m" MatProp=Default  
Area=3019 Section="setto 1.20m" MatProp=Default  
Area=3020 Section="setto 1.20m" MatProp=Default  
Area=3210 Section="fondazione 1.50m" MatProp=Default  
Area=3211 Section="fondazione 1.50m" MatProp=Default  
Area=3212 Section="fondazione 1.50m" MatProp=Default  
Area=3213 Section="fondazione 1.50m" MatProp=Default  
Area=3214 Section="fondazione 1.50m" MatProp=Default  
Area=3215 Section="fondazione 1.50m" MatProp=Default  
Area=3216 Section="fondazione 1.50m" MatProp=Default  
Area=3217 Section="fondazione 1.50m" MatProp=Default  
Area=3218 Section="fondazione 1.50m" MatProp=Default  
Area=3219 Section="fondazione 1.50m" MatProp=Default  
Area=3220 Section="fondazione 1.50m" MatProp=Default  
Area=3221 Section="fondazione 1.50m" MatProp=Default  
Area=3222 Section="fondazione 1.50m" MatProp=Default  
Area=3223 Section="fondazione 1.50m" MatProp=Default  
Area=3224 Section="fondazione 1.50m" MatProp=Default  
Area=3225 Section="fondazione 1.50m" MatProp=Default  
Area=3226 Section="fondazione 1.50m" MatProp=Default  
Area=3227 Section="fondazione 1.50m" MatProp=Default  
Area=3228 Section="fondazione 1.50m" MatProp=Default  
Area=3229 Section="fondazione 1.50m" MatProp=Default  
Area=3230 Section="fondazione 1.50m" MatProp=Default  
Area=3231 Section="fondazione 1.50m" MatProp=Default  
Area=3232 Section="fondazione 1.50m" MatProp=Default  
Area=3233 Section="fondazione 1.50m" MatProp=Default  
Area=3234 Section="fondazione 1.50m" MatProp=Default  
Area=3235 Section="fondazione 1.50m" MatProp=Default  
Area=3284 Section="fondazione 1.50m" MatProp=Default  
Area=3286 Section="fondazione 1.50m" MatProp=Default  
Area=3287 Section="fondazione 1.50m" MatProp=Default  
Area=3288 Section="fondazione 1.50m" MatProp=Default  
Area=3289 Section="fondazione 1.50m" MatProp=Default  
Area=3290 Section="fondazione 1.50m" MatProp=Default  
Area=3291 Section="fondazione 1.50m" MatProp=Default  
Area=3292 Section="fondazione 1.50m" MatProp=Default  
Area=3293 Section="fondazione 1.50m" MatProp=Default  
Area=3294 Section="fondazione 1.50m" MatProp=Default  
Area=3295 Section="fondazione 1.50m" MatProp=Default

APPALTATORE: <b>TELESE</b> S.c.a r.l. <small>Consorzio Telese Società Consortile a Responsabilità Limitata</small>	<b>ITINERARIO NAPOLI – BARI</b>					
PROGETTAZIONE: <u>Mandataria:</u> SYSTRA S.A. <u>Mandante:</u> SWS Engineering S.p.A.    SYSTRA-SOTECNI S.p.A.	<b>RADDOPPIO TRATTA CANCELLO-BENEVENTO</b>					
	<b>II LOTTO FUNZIONALE FRASSO TELESINO – VITULANO</b>					
	<b>2° SUBLOTTO TELESE – SAN LORENZO</b>					
	<b>PROGETTO ESECUTIVO</b>					
<b>PONTI E VIADOTTI – VI14</b> <b>"Struttura ad archi": Tabulato di calcolo – 2 di 2</b>	COMMESSA IF2R	LOTTO 2.2.E.ZZ	CODIFICA CL	DOCUMENTO VI.14.0.0.004	REV. A	FOGLIO 390 di 597

Area=3296 Section="fondazione 1.50m" MatProp=Default  
Area=3297 Section="fondazione 1.50m" MatProp=Default  
Area=3298 Section="fondazione 1.50m" MatProp=Default  
Area=3299 Section="fondazione 1.50m" MatProp=Default  
Area=3300 Section="fondazione 1.50m" MatProp=Default  
Area=3301 Section="fondazione 1.50m" MatProp=Default  
Area=3302 Section="fondazione 1.50m" MatProp=Default  
Area=3303 Section="soletta superiore 1.20m" MatProp=Default  
Area=3304 Section="soletta superiore 1.20m" MatProp=Default  
Area=3305 Section="soletta superiore 1.20m" MatProp=Default  
Area=3306 Section="soletta superiore 1.20m" MatProp=Default  
Area=3307 Section="soletta superiore 1.20m" MatProp=Default  
Area=3308 Section="soletta superiore 1.20m" MatProp=Default  
Area=3309 Section="soletta superiore 1.20m" MatProp=Default  
Area=3310 Section="soletta superiore 1.20m" MatProp=Default  
Area=3311 Section="soletta superiore 1.20m" MatProp=Default  
Area=3312 Section="soletta superiore 1.20m" MatProp=Default  
Area=3313 Section="soletta superiore 1.20m" MatProp=Default  
Area=3314 Section="soletta superiore 1.20m" MatProp=Default  
Area=3315 Section="soletta superiore 1.20m" MatProp=Default  
Area=3316 Section="soletta superiore 1.20m" MatProp=Default  
Area=3317 Section="soletta superiore 1.20m" MatProp=Default  
Area=3318 Section="soletta superiore 1.20m" MatProp=Default  
Area=3319 Section="soletta superiore 1.20m" MatProp=Default  
Area=3320 Section="soletta superiore 1.20m" MatProp=Default  
Area=3321 Section="soletta superiore 1.20m" MatProp=Default  
Area=3322 Section="soletta superiore 1.20m" MatProp=Default  
Area=3323 Section="soletta superiore 1.20m" MatProp=Default  
Area=3324 Section="soletta superiore 1.20m" MatProp=Default  
Area=3325 Section="soletta superiore 1.20m" MatProp=Default  
Area=3326 Section="soletta superiore 1.20m" MatProp=Default  
Area=3327 Section="soletta superiore 1.20m" MatProp=Default  
Area=3328 Section="soletta superiore 1.20m" MatProp=Default  
Area=3329 Section="soletta superiore 1.20m" MatProp=Default  
Area=3330 Section="soletta superiore 1.20m" MatProp=Default  
Area=3331 Section="soletta superiore 1.20m" MatProp=Default  
Area=3332 Section="soletta superiore 1.20m" MatProp=Default  
Area=3333 Section="soletta superiore 1.20m" MatProp=Default  
Area=3334 Section="soletta superiore 1.20m" MatProp=Default  
Area=3335 Section="soletta superiore 1.20m" MatProp=Default  
Area=3336 Section="soletta superiore 1.20m" MatProp=Default  
Area=3337 Section="soletta superiore 1.20m" MatProp=Default  
Area=3338 Section="soletta superiore 1.20m" MatProp=Default  
Area=3339 Section="soletta superiore 1.20m" MatProp=Default  
Area=3340 Section="soletta superiore 1.20m" MatProp=Default  
Area=3341 Section="soletta superiore 1.20m" MatProp=Default  
Area=3342 Section="soletta superiore 1.20m" MatProp=Default  
Area=3343 Section="soletta superiore 1.20m" MatProp=Default  
Area=3344 Section="soletta superiore 1.20m" MatProp=Default  
Area=3345 Section="soletta superiore 1.20m" MatProp=Default

APPALTATORE: <b>TELESE S.c.a.r.l.</b> Consorzio Telese Società Consortile a Responsabilità Limitata	<b>ITINERARIO NAPOLI – BARI</b> <b>RADDOPPIO TRATTA CANCELLO-BENEVENTO</b> <b>II LOTTO FUNZIONALE FRASSO TELESINO – VITULANO</b> <b>2° SUBLOTTO TELESE – SAN LORENZO</b> <b>PROGETTO ESECUTIVO</b>					
PROGETTAZIONE: <u>Mandatario:</u> <b>SYSTRA S.A.</b> <u>Mandante:</u> <b>SWS Engineering S.p.A.</b> <b>SYSTRA-SOTECNI S.p.A.</b>						
<b>PONTI E VIADOTTI – VI14</b> <b>"Struttura ad archi": Tabulato di calcolo – 2 di 2</b>	COMMESSA <b>IF2R</b>	LOTTO <b>2.2.E.ZZ</b>	CODIFICA <b>CL</b>	DOCUMENTO <b>VI.14.0.0.004</b>	REV. <b>A</b>	FOGLIO <b>391 di 597</b>

Area=3346 Section="soletta superiore 1.20m" MatProp=Default  
 Area=3347 Section="soletta superiore 1.20m" MatProp=Default  
 Area=3348 Section="soletta superiore 1.20m" MatProp=Default  
 Area=3349 Section="soletta superiore 1.20m" MatProp=Default  
 Area=3350 Section="soletta superiore 1.20m" MatProp=Default  
 Area=3351 Section="soletta superiore 1.20m" MatProp=Default  
 Area=3352 Section="soletta superiore 1.20m" MatProp=Default  
 Area=3353 Section="soletta superiore 1.20m" MatProp=Default  
 Area=3354 Section="soletta superiore 1.20m" MatProp=Default  
 Area=3355 Section="soletta superiore 1.20m" MatProp=Default  
 Area=3356 Section="soletta superiore 1.20m" MatProp=Default  
 Area=3357 Section="soletta superiore 1.20m" MatProp=Default  
 Area=3358 Section="soletta superiore 1.20m" MatProp=Default  
 Area=3359 Section="soletta superiore 1.20m" MatProp=Default  
 Area=3360 Section="soletta superiore 1.20m" MatProp=Default  
 Area=3361 Section="soletta superiore 1.20m" MatProp=Default  
 Area=3362 Section="soletta superiore 1.20m" MatProp=Default  
 Area=3363 Section="soletta superiore 1.20m" MatProp=Default  
 Area=3364 Section="soletta superiore 1.20m" MatProp=Default  
 Area=3365 Section="soletta superiore 1.20m" MatProp=Default  
 Area=3366 Section="soletta superiore 1.20m" MatProp=Default  
 Area=3367 Section="soletta superiore 1.20m" MatProp=Default  
 Area=3368 Section="soletta superiore 1.20m" MatProp=Default  
 Area=3369 Section="soletta superiore 1.20m" MatProp=Default  
 Area=3370 Section="soletta superiore 1.20m" MatProp=Default  
 Area=3371 Section="soletta superiore 1.20m" MatProp=Default  
 Area=3372 Section="soletta superiore 1.20m" MatProp=Default  
 Area=3373 Section="soletta superiore 1.20m" MatProp=Default  
 Area=3374 Section="soletta superiore 1.20m" MatProp=Default  
 Area=3375 Section="soletta superiore 1.20m" MatProp=Default  
 Area=3376 Section="setto 1.20m" MatProp=Default  
 Area=3377 Section="setto 1.20m" MatProp=Default  
 Area=3378 Section="setto 1.20m" MatProp=Default  
 Area=3379 Section="setto 1.20m" MatProp=Default  
 Area=3380 Section="setto 1.20m" MatProp=Default  
 Area=3381 Section="setto 1.20m" MatProp=Default  
 Area=3382 Section="setto 1.20m" MatProp=Default  
 Area=3383 Section="setto 1.20m" MatProp=Default  
 Area=3384 Section="setto 1.20m" MatProp=Default  
 Area=3385 Section="setto 1.20m" MatProp=Default  
 Area=3386 Section="setto 1.20m" MatProp=Default  
 Area=3387 Section="setto 1.20m" MatProp=Default  
 Area=3388 Section="setto 1.20m" MatProp=Default  
 Area=3389 Section="setto 1.20m" MatProp=Default  
 Area=3390 Section="setto 1.20m" MatProp=Default  
 Area=3391 Section="setto 1.20m" MatProp=Default  
 Area=3392 Section="setto 1.20m" MatProp=Default  
 Area=3393 Section="setto 1.20m" MatProp=Default  
 Area=3394 Section="setto 1.20m" MatProp=Default  
 Area=3395 Section="setto 1.20m" MatProp=Default

APPALTATORE: <b>TELESE S.c.a r.l.</b> Consorzio Telese Società Consortile a Responsabilità Limitata	<b>ITINERARIO NAPOLI – BARI</b> <b>RADDOPPIO TRATTA CANCELLO-BENEVENTO</b> <b>II LOTTO FUNZIONALE FRASSO TELESINO – VITULANO</b> <b>2° SUBLOTTO TELESE – SAN LORENZO</b>  <b>PROGETTO ESECUTIVO</b>					
PROGETTAZIONE: Mandatario: <b>SYSTRA S.A.</b> Mandante: <b>SWS Engineering S.p.A.</b> <b>SYSTRA-SOTECNI S.p.A.</b>						
<b>PONTI E VIADOTTI – VI14</b> <b>"Struttura ad archi": Tabulato di calcolo – 2 di 2</b>	<b>COMMESSA</b> <b>IF2R</b>	<b>LOTTO</b> <b>2.2.E.ZZ</b>	<b>CODIFICA</b> <b>CL</b>	<b>DOCUMENTO</b> <b>VI.14.0.0.004</b>	<b>REV.</b> <b>A</b>	<b>FOGLIO</b> <b>392 di 597</b>

Area=3396 Section="setto 1.20m" MatProp=Default  
Area=3397 Section="setto 1.20m" MatProp=Default  
Area=3398 Section="setto 1.20m" MatProp=Default  
Area=3399 Section="setto 1.20m" MatProp=Default  
Area=3400 Section="setto 1.20m" MatProp=Default  
Area=3401 Section="setto 1.20m" MatProp=Default  
Area=3402 Section="setto 1.20m" MatProp=Default  
Area=3403 Section="setto 1.20m" MatProp=Default  
Area=3404 Section="setto 1.20m" MatProp=Default  
Area=3405 Section="setto 1.20m" MatProp=Default  
Area=3406 Section="setto 1.20m" MatProp=Default  
Area=3407 Section="setto 1.20m" MatProp=Default  
Area=3408 Section="setto 1.20m" MatProp=Default  
Area=3409 Section="setto 1.20m" MatProp=Default  
Area=3410 Section="setto 1.20m" MatProp=Default  
Area=3411 Section="setto 1.20m" MatProp=Default  
Area=3412 Section="setto 1.20m" MatProp=Default  
Area=3413 Section="setto 1.20m" MatProp=Default  
Area=3414 Section="setto 1.20m" MatProp=Default  
Area=3415 Section="setto 1.20m" MatProp=Default  
Area=3416 Section="setto 1.20m" MatProp=Default  
Area=3417 Section="setto 1.20m" MatProp=Default  
Area=3418 Section="setto 1.20m" MatProp=Default  
Area=3419 Section="setto 1.20m" MatProp=Default  
Area=3420 Section="setto 1.20m" MatProp=Default  
Area=3421 Section="setto 1.20m" MatProp=Default  
Area=3422 Section="setto 1.20m" MatProp=Default  
Area=3423 Section="setto 1.20m" MatProp=Default  
Area=3424 Section="setto 1.20m" MatProp=Default  
Area=3425 Section="setto 1.20m" MatProp=Default  
Area=3426 Section="setto 1.20m" MatProp=Default  
Area=3427 Section="setto 1.20m" MatProp=Default  
Area=3428 Section="setto 1.20m" MatProp=Default  
Area=3429 Section="setto 1.20m" MatProp=Default  
Area=3430 Section="setto 1.20m" MatProp=Default  
Area=3431 Section="setto 1.20m" MatProp=Default  
Area=3432 Section="setto 1.20m" MatProp=Default  
Area=3433 Section="setto 1.20m" MatProp=Default  
Area=3434 Section="setto 1.20m" MatProp=Default  
Area=3435 Section="setto 1.20m" MatProp=Default  
Area=3436 Section="setto 1.20m" MatProp=Default  
Area=3437 Section="setto 1.20m" MatProp=Default  
Area=3438 Section="setto 1.20m" MatProp=Default  
Area=3439 Section="setto 1.20m" MatProp=Default  
Area=3440 Section="setto 1.20m" MatProp=Default  
Area=3441 Section="setto 1.20m" MatProp=Default  
Area=3442 Section="setto 1.20m" MatProp=Default  
Area=3443 Section="setto 1.20m" MatProp=Default  
Area=3444 Section="setto 1.20m" MatProp=Default  
Area=3445 Section="setto 1.20m" MatProp=Default



APPALTATORE: <b>TELESE S.c.a r.l.</b> Consorzio Telese Società Consortile a Responsabilità Limitata	<b>ITINERARIO NAPOLI – BARI</b> <b>RADDOPPIO TRATTA CANCELLO-BENEVENTO</b> <b>II LOTTO FUNZIONALE FRASSO TELESINO – VITULANO</b> <b>2° SUBLOTTO TELESE – SAN LORENZO</b>  <b>PROGETTO ESECUTIVO</b>					
PROGETTAZIONE: Mandataria: <b>SYSTRA S.A.</b> Mandante: <b>SWS Engineering S.p.A.</b> <b>SYSTRA-SOTECNI S.p.A.</b>						
<b>PONTI E VIADOTTI – VI14</b> <b>"Struttura ad archi": Tabulato di calcolo – 2 di 2</b>	<b>COMMESSA</b> <b>IF2R</b>	<b>LOTTO</b> <b>2.2.E.ZZ</b>	<b>CODIFICA</b> <b>CL</b>	<b>DOCUMENTO</b> <b>VI.14.0.0.004</b>	<b>REV.</b> <b>A</b>	<b>FOGLIO</b> <b>393 di 597</b>

Area=3446 Section="setto 1.20m" MatProp=Default  
Area=3447 Section="setto 1.20m" MatProp=Default  
Area=3448 Section="setto 1.20m" MatProp=Default  
Area=3449 Section="setto 1.20m" MatProp=Default  
Area=3450 Section="setto 1.20m" MatProp=Default  
Area=3451 Section="setto 1.20m" MatProp=Default  
Area=3452 Section="setto 1.20m" MatProp=Default  
Area=3453 Section="setto 1.20m" MatProp=Default  
Area=3454 Section="setto 1.20m" MatProp=Default  
Area=3455 Section="setto 1.20m" MatProp=Default  
Area=3456 Section="setto 1.20m" MatProp=Default  
Area=3457 Section="setto 1.20m" MatProp=Default  
Area=3458 Section="setto 1.20m" MatProp=Default  
Area=3459 Section="setto 1.20m" MatProp=Default  
Area=3460 Section="setto 1.20m" MatProp=Default  
Area=3461 Section="setto 1.20m" MatProp=Default  
Area=3462 Section="setto 1.20m" MatProp=Default  
Area=3463 Section="setto 1.20m" MatProp=Default  
Area=3464 Section="setto 1.20m" MatProp=Default  
Area=3465 Section="setto 1.20m" MatProp=Default  
Area=3466 Section="setto 1.20m" MatProp=Default  
Area=3467 Section="setto 1.20m" MatProp=Default  
Area=3468 Section="setto 1.20m" MatProp=Default  
Area=3469 Section="setto 1.20m" MatProp=Default  
Area=3470 Section="setto 1.20m" MatProp=Default  
Area=3471 Section="setto 1.20m" MatProp=Default  
Area=3472 Section="setto 1.20m" MatProp=Default  
Area=3473 Section="setto 1.20m" MatProp=Default  
Area=3474 Section="setto 1.20m" MatProp=Default  
Area=3475 Section="setto 1.20m" MatProp=Default  
Area=3476 Section="setto 1.20m" MatProp=Default  
Area=3477 Section="setto 1.20m" MatProp=Default  
Area=3478 Section="setto 1.20m" MatProp=Default  
Area=3479 Section="setto 1.20m" MatProp=Default  
Area=3480 Section="setto 1.20m" MatProp=Default  
Area=3481 Section="setto 1.20m" MatProp=Default  
Area=3482 Section="setto 1.20m" MatProp=Default  
Area=3483 Section="setto 1.20m" MatProp=Default  
Area=3484 Section="setto 1.20m" MatProp=Default  
Area=3485 Section="setto 1.20m" MatProp=Default  
Area=3486 Section="setto 1.20m" MatProp=Default  
Area=3487 Section="setto 1.20m" MatProp=Default  
Area=3488 Section="setto 1.20m" MatProp=Default  
Area=3489 Section="setto 1.20m" MatProp=Default  
Area=3490 Section="setto 1.20m" MatProp=Default  
Area=3491 Section="setto 1.20m" MatProp=Default  
Area=3492 Section="setto 1.20m" MatProp=Default  
Area=3493 Section="setto 1.20m" MatProp=Default  
Area=3494 Section="setto 1.20m" MatProp=Default  
Area=3495 Section="setto 1.20m" MatProp=Default

APPALTATORE: <b>TELESE S.c.a r.l.</b> <small>Consorzio Telese Società Consortile a Responsabilità Limitata</small>	<b>ITINERARIO NAPOLI – BARI</b>					
PROGETTAZIONE: <u>Mandataria:</u> SYSTRA S.A. <u>Mandante:</u> SWS Engineering S.p.A.    SYSTRA-SOTECNI S.p.A.	<b>RADDOPPIO TRATTA CANCELLO-BENEVENTO</b>					
	<b>II LOTTO FUNZIONALE FRASSO TELESINO – VITULANO</b>					
	<b>2° SUBLOTTO TELESE – SAN LORENZO</b>					
	<b>PROGETTO ESECUTIVO</b>					
<b>PONTI E VIADOTTI – VI14</b> <b>"Struttura ad archi": Tabulato di calcolo – 2 di 2</b>	COMMESSA IF2R	LOTTO 2.2.E.ZZ	CODIFICA CL	DOCUMENTO VI.14.0.0.004	REV. A	FOGLIO 394 di 597

Area=3496 Section="setto 1.20m" MatProp=Default  
Area=3497 Section="setto 1.20m" MatProp=Default  
Area=3498 Section="setto 1.20m" MatProp=Default  
Area=3499 Section="setto 1.20m" MatProp=Default  
Area=3510 Section="setto 1.20m" MatProp=Default  
Area=3529 Section="setto 1.20m" MatProp=Default  
Area=3538 Section="setto 1.20m" MatProp=Default  
Area=3539 Section="setto 1.20m" MatProp=Default  
Area=3540 Section="setto 1.20m" MatProp=Default  
Area=3545 Section="setto 1.20m" MatProp=Default  
Area=3549 Section="setto 1.20m" MatProp=Default  
Area=3550 Section="setto 1.20m" MatProp=Default  
Area=3551 Section="setto 1.20m" MatProp=Default  
Area=3552 Section="setto 1.20m" MatProp=Default  
Area=3553 Section="setto 1.20m" MatProp=Default  
Area=3554 Section="setto 1.20m" MatProp=Default  
Area=3555 Section="setto 1.20m" MatProp=Default  
Area=3556 Section="setto 1.20m" MatProp=Default  
Area=3557 Section="setto 1.20m" MatProp=Default  
Area=3558 Section="setto 1.20m" MatProp=Default  
Area=3566 Section="setto 1.20m" MatProp=Default  
Area=3569 Section="setto 1.20m" MatProp=Default  
Area=3570 Section="setto 1.20m" MatProp=Default  
Area=3571 Section="setto 1.20m" MatProp=Default  
Area=3572 Section="setto 1.20m" MatProp=Default  
Area=3573 Section="setto 1.20m" MatProp=Default  
Area=3574 Section="setto 1.20m" MatProp=Default  
Area=3575 Section="setto 1.20m" MatProp=Default  
Area=3576 Section="setto 1.20m" MatProp=Default  
Area=3577 Section="setto 1.20m" MatProp=Default  
Area=3597 Section="setto 1.20m" MatProp=Default  
Area=3598 Section="setto 1.20m" MatProp=Default  
Area=3599 Section="setto 1.20m" MatProp=Default  
Area=3600 Section="setto 1.20m" MatProp=Default  
Area=3601 Section="setto 1.20m" MatProp=Default  
Area=3602 Section="setto 1.20m" MatProp=Default  
Area=3609 Section="setto 1.20m" MatProp=Default  
Area=3610 Section="setto 1.20m" MatProp=Default  
Area=3611 Section="setto 1.20m" MatProp=Default  
Area=3612 Section="setto 1.20m" MatProp=Default  
Area=3613 Section="setto 1.20m" MatProp=Default  
Area=3614 Section="setto 1.20m" MatProp=Default  
Area=3615 Section="setto 1.20m" MatProp=Default  
Area=3616 Section="setto 1.20m" MatProp=Default  
Area=3617 Section="setto 1.20m" MatProp=Default  
Area=3618 Section="setto 1.20m" MatProp=Default  
Area=3619 Section="setto 1.20m" MatProp=Default  
Area=3620 Section="setto 1.20m" MatProp=Default  
Area=3621 Section="setto 1.20m" MatProp=Default  
Area=3622 Section="setto 1.20m" MatProp=Default

APPALTATORE: <b>TELESE</b> S.c.a r.l. Consorzio Telese Società Consortile a Responsabilità Limitata	<b>ITINERARIO NAPOLI – BARI</b> <b>RADDOPPIO TRATTA CANCELLO-BENEVENTO</b> <b>II LOTTO FUNZIONALE FRASSO TELESINO – VITULANO</b> <b>2° SUBLOTTO TELESE – SAN LORENZO</b>  <b>PROGETTO ESECUTIVO</b>					
PROGETTAZIONE: Mandatario: SYSTRA S.A.      Mandante: SWS Engineering S.p.A.      SYSTRA-SOTECNI S.p.A.						
<b>PONTI E VIADOTTI – VI14</b> <b>"Struttura ad archi": Tabulato di calcolo – 2 di 2</b>	<b>COMMESSA</b> <b>IF2R</b>	<b>LOTTO</b> <b>2.2.E.ZZ</b>	<b>CODIFICA</b> <b>CL</b>	<b>DOCUMENTO</b> <b>VI.14.0.0.004</b>	<b>REV.</b> <b>A</b>	<b>FOGLIO</b> <b>395 di 597</b>

Area=3623 Section="setto 1.20m" MatProp=Default  
Area=3624 Section="setto 1.20m" MatProp=Default  
Area=3625 Section="setto 1.20m" MatProp=Default  
Area=3626 Section="setto 1.20m" MatProp=Default  
Area=3627 Section="setto 1.20m" MatProp=Default  
Area=3628 Section="setto 1.20m" MatProp=Default  
Area=3629 Section="setto 1.20m" MatProp=Default  
Area=3630 Section="setto 1.20m" MatProp=Default  
Area=3631 Section="setto 1.20m" MatProp=Default  
Area=3632 Section="setto 1.20m" MatProp=Default  
Area=3633 Section="setto 1.20m" MatProp=Default  
Area=3634 Section="setto 1.20m" MatProp=Default  
Area=3635 Section="setto 1.20m" MatProp=Default  
Area=3636 Section="setto 1.20m" MatProp=Default  
Area=3637 Section="setto 1.20m" MatProp=Default  
Area=3638 Section="setto 1.20m" MatProp=Default  
Area=3639 Section="setto 1.20m" MatProp=Default  
Area=3640 Section="setto 1.20m" MatProp=Default  
Area=3641 Section="setto 1.20m" MatProp=Default  
Area=3642 Section="setto 1.20m" MatProp=Default  
Area=3643 Section="setto 1.20m" MatProp=Default  
Area=3644 Section="setto 1.20m" MatProp=Default  
Area=3654 Section="setto 1.20m" MatProp=Default  
Area=3655 Section="setto 1.20m" MatProp=Default  
Area=3656 Section="setto 1.20m" MatProp=Default  
Area=3666 Section="setto 1.20m" MatProp=Default  
Area=3667 Section="setto 1.20m" MatProp=Default  
Area=3668 Section="setto 1.20m" MatProp=Default  
Area=3675 Section="setto 1.20m" MatProp=Default  
Area=3676 Section="setto 1.20m" MatProp=Default  
Area=3683 Section="setto 1.20m" MatProp=Default  
Area=3684 Section="setto 1.20m" MatProp=Default  
Area=3685 Section="fondazione 1.50m" MatProp=Default  
Area=3688 Section="fondazione 1.50m" MatProp=Default  
Area=3691 Section="fondazione 1.50m" MatProp=Default  
Area=3692 Section="fondazione 1.50m" MatProp=Default  
Area=3693 Section="fondazione 1.50m" MatProp=Default  
Area=3694 Section="fondazione 1.50m" MatProp=Default  
Area=3759 Section="fondazione 1.50m" MatProp=Default  
Area=3760 Section="fondazione 1.50m" MatProp=Default  
Area=3761 Section="fondazione 1.50m" MatProp=Default  
Area=3762 Section="fondazione 1.50m" MatProp=Default  
Area=3763 Section="fondazione 1.50m" MatProp=Default  
Area=3764 Section="fondazione 1.50m" MatProp=Default  
Area=3765 Section="fondazione 1.50m" MatProp=Default  
Area=3766 Section="fondazione 1.50m" MatProp=Default  
Area=3767 Section="fondazione 1.50m" MatProp=Default  
Area=3768 Section="fondazione 1.50m" MatProp=Default  
Area=3769 Section="fondazione 1.50m" MatProp=Default  
Area=3770 Section="fondazione 1.50m" MatProp=Default

APPALTATORE: <b>TELESE S.c.a r.l.</b> Consorzio Telese Società Consortile a Responsabilità Limitata	<b>ITINERARIO NAPOLI – BARI</b> <b>RADDOPPIO TRATTA CANCELLO-BENEVENTO</b> <b>II LOTTO FUNZIONALE FRASSO TELESINO – VITULANO</b> <b>2° SUBLOTTO TELESE – SAN LORENZO</b> <b>PROGETTO ESECUTIVO</b>					
PROGETTAZIONE: <u>Mandatario:</u> <b>SYSTRA S.A.</b> <u>Mandante:</u> <b>SWS Engineering S.p.A.</b> <b>SYSTRA-SOTECNI S.p.A.</b>						
<b>PONTI E VIADOTTI – VI14</b> <b>"Struttura ad archi": Tabulato di calcolo – 2 di 2</b>	COMMESSA <b>IF2R</b>	LOTTO <b>2.2.E.ZZ</b>	CODIFICA <b>CL</b>	DOCUMENTO <b>VI.14.0.0.004</b>	REV. <b>A</b>	FOGLIO <b>396 di 597</b>

Area=3771 Section="fondazione 1.50m" MatProp=Default  
 Area=3773 Section="fondazione 1.50m" MatProp=Default  
 Area=3774 Section="fondazione 1.50m" MatProp=Default  
 Area=3782 Section="fondazione 1.50m" MatProp=Default  
 Area=3783 Section="fondazione 1.50m" MatProp=Default  
 Area=3784 Section="fondazione 1.50m" MatProp=Default  
 Area=3785 Section="fondazione 1.50m" MatProp=Default  
 Area=3786 Section="fondazione 1.50m" MatProp=Default  
 Area=3787 Section="fondazione 1.50m" MatProp=Default  
 Area=3788 Section="fondazione 1.50m" MatProp=Default  
 Area=3789 Section="fondazione 1.50m" MatProp=Default  
 Area=3790 Section="fondazione 1.50m" MatProp=Default  
 Area=3791 Section="fondazione 1.50m" MatProp=Default  
 Area=3792 Section="fondazione 1.50m" MatProp=Default  
 Area=3793 Section="fondazione 1.50m" MatProp=Default  
 Area=3794 Section="fondazione 1.50m" MatProp=Default  
 Area=3795 Section="fondazione 1.50m" MatProp=Default  
 Area=3796 Section="fondazione 1.50m" MatProp=Default  
 Area=3797 Section="fondazione 1.50m" MatProp=Default  
 Area=3798 Section="fondazione 1.50m" MatProp=Default  
 Area=3799 Section="fondazione 1.50m" MatProp=Default  
 Area=3800 Section="fondazione 1.50m" MatProp=Default  
 Area=3801 Section="fondazione 1.50m" MatProp=Default  
 Area=3802 Section="fondazione 1.50m" MatProp=Default  
 Area=3803 Section="fondazione 1.50m" MatProp=Default  
 Area=3804 Section="fondazione 1.50m" MatProp=Default  
 Area=3805 Section="fondazione 1.50m" MatProp=Default  
 Area=3806 Section="fondazione 1.50m" MatProp=Default  
 Area=3807 Section="fondazione 1.50m" MatProp=Default  
 Area=3808 Section="fondazione 1.50m" MatProp=Default  
 Area=3817 Section="fondazione 1.50m" MatProp=Default  
 Area=3818 Section="fondazione 1.50m" MatProp=Default  
 Area=3819 Section="fondazione 1.50m" MatProp=Default  
 Area=3820 Section="fondazione 1.50m" MatProp=Default  
 Area=3821 Section="fondazione 1.50m" MatProp=Default  
 Area=3822 Section="fondazione 1.50m" MatProp=Default  
 Area=3823 Section="fondazione 1.50m" MatProp=Default  
 Area=3824 Section="fondazione 1.50m" MatProp=Default  
 Area=3825 Section="fondazione 1.50m" MatProp=Default  
 Area=3826 Section="fondazione 1.50m" MatProp=Default  
 Area=3827 Section="fondazione 1.50m" MatProp=Default  
 Area=3828 Section="fondazione 1.50m" MatProp=Default  
 Area=3829 Section="fondazione 1.50m" MatProp=Default  
 Area=3830 Section="fondazione 1.50m" MatProp=Default  
 Area=3831 Section="fondazione 1.50m" MatProp=Default  
 Area=3832 Section="fondazione 1.50m" MatProp=Default  
 Area=3855 Section="fondazione 1.50m" MatProp=Default  
 Area=3856 Section="fondazione 1.50m" MatProp=Default  
 Area=3859 Section="fondazione 1.50m" MatProp=Default  
 Area=3860 Section="fondazione 1.50m" MatProp=Default

APPALTATORE: <b>TELESE</b> S.c.a r.l. <small>Consorzio Telese Società Consortile a Responsabilità Limitata</small>	ITINERARIO NAPOLI – BARI RADDOPPIO TRATTA CANCELLO-BENEVENTO II LOTTO FUNZIONALE FRASSO TELESINO – VITULANO 2° SUBLOTTO TELESE – SAN LORENZO  PROGETTO ESECUTIVO					
PROGETTAZIONE: Mandataria: SYSTRA S.A. Mandante: SWS Engineering S.p.A. SYSTRA-SOTECNI S.p.A.						
PONTI E VIADOTTI – VI14 "Struttura ad archi": Tabulato di calcolo – 2 di 2	COMMESSA IF2R	LOTTO 2.2.E.ZZ	CODIFICA CL	DOCUMENTO VI.14.0.0.004	REV. A	FOGLIO 397 di 597

Area=3861 Section="fondazione 1.50m" MatProp=Default  
Area=3862 Section="fondazione 1.50m" MatProp=Default  
Area=3863 Section="fondazione 1.50m" MatProp=Default  
Area=3864 Section="fondazione 1.50m" MatProp=Default  
Area=3865 Section="fondazione 1.50m" MatProp=Default  
Area=3866 Section="fondazione 1.50m" MatProp=Default  
Area=3867 Section="fondazione 1.50m" MatProp=Default  
Area=3868 Section="fondazione 1.50m" MatProp=Default  
Area=3869 Section="fondazione 1.50m" MatProp=Default  
Area=3870 Section="fondazione 1.50m" MatProp=Default  
Area=3871 Section="fondazione 1.50m" MatProp=Default  
Area=3874 Section="fondazione 1.50m" MatProp=Default  
Area=3875 Section="fondazione 1.50m" MatProp=Default  
Area=3876 Section="fondazione 1.50m" MatProp=Default  
Area=3877 Section="fondazione 1.50m" MatProp=Default  
Area=3878 Section="fondazione 1.50m" MatProp=Default  
Area=3879 Section="fondazione 1.50m" MatProp=Default  
Area=3880 Section="fondazione 1.50m" MatProp=Default  
Area=3881 Section="fondazione 1.50m" MatProp=Default  
Area=3882 Section="fondazione 1.50m" MatProp=Default  
Area=3883 Section="fondazione 1.50m" MatProp=Default  
Area=3884 Section="fondazione 1.50m" MatProp=Default  
Area=3885 Section="fondazione 1.50m" MatProp=Default  
Area=3886 Section="fondazione 1.50m" MatProp=Default  
Area=3887 Section="fondazione 1.50m" MatProp=Default  
Area=3888 Section="fondazione 1.50m" MatProp=Default  
Area=3889 Section="fondazione 1.50m" MatProp=Default  
Area=3892 Section="fondazione 1.50m" MatProp=Default  
Area=3893 Section="fondazione 1.50m" MatProp=Default  
Area=3894 Section="fondazione 1.50m" MatProp=Default  
Area=3895 Section="fondazione 1.50m" MatProp=Default  
Area=3896 Section="fondazione 1.50m" MatProp=Default  
Area=3897 Section="fondazione 1.50m" MatProp=Default  
Area=3898 Section="fondazione 1.50m" MatProp=Default  
Area=3899 Section="fondazione 1.50m" MatProp=Default  
Area=3900 Section="fondazione 1.50m" MatProp=Default  
Area=3901 Section="fondazione 1.50m" MatProp=Default  
Area=3902 Section="fondazione 1.50m" MatProp=Default  
Area=3903 Section="fondazione 1.50m" MatProp=Default  
Area=3904 Section="fondazione 1.50m" MatProp=Default  
Area=3905 Section="fondazione 1.50m" MatProp=Default  
Area=3925 Section="fondazione 1.50m" MatProp=Default  
Area=3934 Section="fondazione 1.50m" MatProp=Default  
Area=3937 Section="fondazione 1.50m" MatProp=Default  
Area=3944 Section="fondazione 1.50m" MatProp=Default  
Area=3946 Section="fondazione 1.50m" MatProp=Default  
Area=3948 Section="fondazione 1.50m" MatProp=Default  
Area=3950 Section="fondazione 1.50m" MatProp=Default  
Area=3960 Section="fondazione 1.50m" MatProp=Default  
Area=3967 Section="fondazione 1.50m" MatProp=Default

APPALTATORE: <b>TELESE</b> S.c.a r.l. <small>Consorzio Telese Società Consortile a Responsabilità Limitata</small>	<b>ITINERARIO NAPOLI – BARI</b>					
PROGETTAZIONE: <u>Mandatario:</u> SYSTRA S.A. <u>Mandante:</u> SWS Engineering S.p.A.    SYSTRA-SOTECNI S.p.A.	<b>RADDOPPIO TRATTA CANCELLO-BENEVENTO</b>					
	<b>II LOTTO FUNZIONALE FRASSO TELESINO – VITULANO</b>					
	<b>2° SUBLOTTO TELESE – SAN LORENZO</b>					
	<b>PROGETTO ESECUTIVO</b>					
<b>PONTI E VIADOTTI – VI14</b> <b>"Struttura ad archi": Tabulato di calcolo – 2 di 2</b>	COMMESSA IF2R	LOTTO 2.2.E.ZZ	CODIFICA CL	DOCUMENTO VI.14.0.0.004	REV. A	FOGLIO 398 di 597

Area=3969 Section="fondazione 1.50m" MatProp=Default  
Area=3971 Section="fondazione 1.50m" MatProp=Default  
Area=3973 Section="fondazione 1.50m" MatProp=Default  
Area=3975 Section="fondazione 1.50m" MatProp=Default  
Area=3986 Section="fondazione 1.50m" MatProp=Default  
Area=3988 Section="fondazione 1.50m" MatProp=Default  
Area=3990 Section="fondazione 1.50m" MatProp=Default  
Area=3996 Section="fondazione 1.50m" MatProp=Default  
Area=3998 Section="fondazione 1.50m" MatProp=Default  
Area=4021 Section="fondazione 1.50m" MatProp=Default  
Area=4023 Section="fondazione 1.50m" MatProp=Default  
Area=4064 Section="fondazione 1.50m" MatProp=Default  
Area=4120 Section="fondazione 1.50m" MatProp=Default  
Area=4122 Section="fondazione 1.50m" MatProp=Default  
Area=4123 Section="fondazione 1.50m" MatProp=Default  
Area=4127 Section="fondazione 1.50m" MatProp=Default  
Area=4128 Section="fondazione 1.50m" MatProp=Default  
Area=4129 Section="fondazione 1.50m" MatProp=Default  
Area=4130 Section="fondazione 1.50m" MatProp=Default  
Area=4131 Section="fondazione 1.50m" MatProp=Default  
Area=4134 Section="fondazione 1.50m" MatProp=Default  
Area=4135 Section="fondazione 1.50m" MatProp=Default  
Area=4219 Section="soletta superiore 1.20m" MatProp=Default  
Area=4246 Section="soletta superiore 1.20m" MatProp=Default  
Area=4248 Section="soletta superiore 1.20m" MatProp=Default  
Area=4249 Section="soletta superiore 1.20m" MatProp=Default  
Area=4250 Section="soletta superiore 1.20m" MatProp=Default  
Area=4251 Section="soletta superiore 1.20m" MatProp=Default  
Area=4256 Section="soletta superiore 1.20m" MatProp=Default  
Area=4257 Section="soletta superiore 1.20m" MatProp=Default  
Area=4258 Section="soletta superiore 1.20m" MatProp=Default  
Area=4259 Section="soletta superiore 1.20m" MatProp=Default  
Area=4260 Section="soletta superiore 1.20m" MatProp=Default  
Area=4272 Section="soletta superiore 1.20m" MatProp=Default  
Area=4273 Section="soletta superiore 1.20m" MatProp=Default  
Area=4274 Section="soletta superiore 1.20m" MatProp=Default  
Area=4275 Section="soletta superiore 1.20m" MatProp=Default  
Area=4276 Section="soletta superiore 1.20m" MatProp=Default  
Area=4277 Section="soletta superiore 1.20m" MatProp=Default  
Area=4292 Section="soletta superiore 1.20m" MatProp=Default  
Area=4293 Section="soletta superiore 1.20m" MatProp=Default  
Area=4294 Section="soletta superiore 1.20m" MatProp=Default  
Area=4295 Section="soletta superiore 1.20m" MatProp=Default  
Area=4296 Section="soletta superiore 1.20m" MatProp=Default  
Area=4300 Section="soletta superiore 1.20m" MatProp=Default  
Area=4306 Section="soletta superiore 1.20m" MatProp=Default  
Area=4325 Section="soletta superiore 1.20m" MatProp=Default  
Area=4328 Section="soletta superiore 1.20m" MatProp=Default  
Area=4334 Section="soletta superiore 1.20m" MatProp=Default  
Area=4474 Section="soletta superiore 1.20m" MatProp=Default

APPALTATORE: <b>TELESE S.c.a r.l.</b> Consorzio Telese Società Consortile a Responsabilità Limitata	<b>ITINERARIO NAPOLI – BARI</b> <b>RADDOPPIO TRATTA CANCELLO-BENEVENTO</b> <b>II LOTTO FUNZIONALE FRASSO TELESINO – VITULANO</b> <b>2° SUBLOTTO TELESE – SAN LORENZO</b>  <b>PROGETTO ESECUTIVO</b>					
PROGETTAZIONE: Mandatario: <b>SYSTRA S.A.</b> Mandante: <b>SWS Engineering S.p.A.</b> <b>SYSTRA-SOTECNI S.p.A.</b>						
<b>PONTI E VIADOTTI – VI14</b> <b>"Struttura ad archi": Tabulato di calcolo – 2 di 2</b>	<b>COMMESSA</b> <b>IF2R</b>	<b>LOTTO</b> <b>2.2.E.ZZ</b>	<b>CODIFICA</b> <b>CL</b>	<b>DOCUMENTO</b> <b>VI.14.0.0.004</b>	<b>REV.</b> <b>A</b>	<b>FOGLIO</b> <b>399 di 597</b>

Area=4475 Section="soletta superiore 1.20m" MatProp=Default  
Area=4476 Section="soletta superiore 1.20m" MatProp=Default  
Area=4477 Section="soletta superiore 1.20m" MatProp=Default  
Area=4478 Section="soletta superiore 1.20m" MatProp=Default  
Area=4479 Section="soletta superiore 1.20m" MatProp=Default  
Area=4480 Section="soletta superiore 1.20m" MatProp=Default  
Area=4481 Section="soletta superiore 1.20m" MatProp=Default  
Area=4482 Section="soletta superiore 1.20m" MatProp=Default  
Area=4483 Section="soletta superiore 1.20m" MatProp=Default  
Area=4484 Section="soletta superiore 1.20m" MatProp=Default  
Area=4485 Section="soletta superiore 1.20m" MatProp=Default  
Area=4486 Section="soletta superiore 1.20m" MatProp=Default  
Area=4487 Section="soletta superiore 1.20m" MatProp=Default  
Area=4488 Section="soletta superiore 1.20m" MatProp=Default  
Area=4489 Section="soletta superiore 1.20m" MatProp=Default  
Area=4512 Section="soletta superiore 1.20m" MatProp=Default  
Area=4513 Section="soletta superiore 1.20m" MatProp=Default  
Area=4514 Section="soletta superiore 1.20m" MatProp=Default  
Area=4515 Section="soletta superiore 1.20m" MatProp=Default  
Area=4522 Section="soletta superiore 1.20m" MatProp=Default  
Area=4523 Section="soletta superiore 1.20m" MatProp=Default  
Area=4524 Section="soletta superiore 1.20m" MatProp=Default  
Area=4525 Section="soletta superiore 1.20m" MatProp=Default  
Area=4532 Section="soletta superiore 1.20m" MatProp=Default  
Area=4533 Section="soletta superiore 1.20m" MatProp=Default  
Area=4534 Section="soletta superiore 1.20m" MatProp=Default  
Area=4535 Section="soletta superiore 1.20m" MatProp=Default  
Area=4536 Section="soletta superiore 1.20m" MatProp=Default  
Area=4615 Section="soletta superiore 1.20m" MatProp=Default  
Area=4616 Section="soletta superiore 1.20m" MatProp=Default  
Area=4617 Section="soletta superiore 1.20m" MatProp=Default  
Area=4627 Section="soletta superiore 1.20m" MatProp=Default  
Area=4629 Section="soletta superiore 1.20m" MatProp=Default  
Area=4630 Section="soletta superiore 1.20m" MatProp=Default  
Area=4631 Section="soletta superiore 1.20m" MatProp=Default  
Area=4632 Section="soletta superiore 1.20m" MatProp=Default  
Area=4633 Section="soletta superiore 1.20m" MatProp=Default  
Area=4642 Section="soletta superiore 1.20m" MatProp=Default  
Area=4643 Section="soletta superiore 1.20m" MatProp=Default  
Area=4644 Section="soletta superiore 1.20m" MatProp=Default  
Area=4645 Section="soletta superiore 1.20m" MatProp=Default  
Area=4648 Section="soletta superiore 1.20m" MatProp=Default  
Area=4649 Section="soletta superiore 1.20m" MatProp=Default  
Area=4650 Section="soletta superiore 1.20m" MatProp=Default  
Area=4653 Section="soletta superiore 1.20m" MatProp=Default  
Area=4654 Section="soletta superiore 1.20m" MatProp=Default  
Area=4655 Section="soletta superiore 1.20m" MatProp=Default  
Area=4656 Section="soletta superiore 1.20m" MatProp=Default  
Area=4667 Section="soletta superiore 1.20m" MatProp=Default  
Area=4668 Section="soletta superiore 1.20m" MatProp=Default

APPALTATORE: <b>TELESE S.c.a r.l.</b> Consorzio Telese Società Consortile a Responsabilità Limitata	<b>ITINERARIO NAPOLI – BARI</b> <b>RADDOPPIO TRATTA CANCELLO-BENEVENTO</b> <b>II LOTTO FUNZIONALE FRASSO TELESINO – VITULANO</b> <b>2° SUBLOTTO TELESE – SAN LORENZO</b> <b>PROGETTO ESECUTIVO</b>					
PROGETTAZIONE: Mandataria: <b>SYSTRA S.A.</b> Mandante: <b>SWS Engineering S.p.A.</b> <b>SYSTRA-SOTECNI S.p.A.</b>						
<b>PONTI E VIADOTTI – VI14</b> <b>"Struttura ad archi": Tabulato di calcolo – 2 di 2</b>	COMMESSA <b>IF2R</b>	LOTTO <b>2.2.E.ZZ</b>	CODIFICA <b>CL</b>	DOCUMENTO <b>VI.14.0.0.004</b>	REV. <b>A</b>	FOGLIO <b>400 di 597</b>

Area=4669 Section="soletta superiore 1.20m" MatProp=Default  
 Area=4673 Section="soletta superiore 1.20m" MatProp=Default  
 Area=4674 Section="soletta superiore 1.20m" MatProp=Default  
 Area=4675 Section="soletta superiore 1.20m" MatProp=Default  
 Area=4676 Section="soletta superiore 1.20m" MatProp=Default  
 Area=4678 Section="soletta superiore 1.20m" MatProp=Default  
 Area=4686 Section="soletta superiore 1.20m" MatProp=Default  
 Area=4687 Section="soletta superiore 1.20m" MatProp=Default  
 Area=4688 Section="soletta superiore 1.20m" MatProp=Default  
 Area=4689 Section="soletta superiore 1.20m" MatProp=Default  
 Area=4690 Section="soletta superiore 1.20m" MatProp=Default  
 Area=4691 Section="soletta superiore 1.20m" MatProp=Default  
 Area=4692 Section="soletta superiore 1.20m" MatProp=Default  
 Area=4693 Section="soletta superiore 1.20m" MatProp=Default  
 Area=4694 Section="soletta superiore 1.20m" MatProp=Default  
 Area=4695 Section="soletta superiore 1.20m" MatProp=Default  
 Area=4696 Section="soletta superiore 1.20m" MatProp=Default  
 Area=4697 Section="soletta superiore 1.20m" MatProp=Default  
 Area=4698 Section="soletta superiore 1.20m" MatProp=Default  
 Area=4699 Section="soletta superiore 1.20m" MatProp=Default  
 Area=4700 Section="soletta superiore 1.20m" MatProp=Default  
 Area=4701 Section="soletta superiore 1.20m" MatProp=Default  
 Area=4702 Section="soletta superiore 1.20m" MatProp=Default  
 Area=4703 Section="soletta superiore 1.20m" MatProp=Default  
 Area=4704 Section="soletta superiore 1.20m" MatProp=Default  
 Area=4705 Section="soletta superiore 1.20m" MatProp=Default  
 Area=4706 Section="soletta superiore 1.20m" MatProp=Default  
 Area=4707 Section="soletta superiore 1.20m" MatProp=Default  
 Area=4708 Section="soletta superiore 1.20m" MatProp=Default  
 Area=4709 Section="soletta superiore 1.20m" MatProp=Default  
 Area=4710 Section="soletta superiore 1.20m" MatProp=Default  
 Area=4711 Section="soletta superiore 1.20m" MatProp=Default  
 Area=4712 Section="soletta superiore 1.20m" MatProp=Default  
 Area=4713 Section="soletta superiore 1.20m" MatProp=Default  
 Area=4714 Section="soletta superiore 1.20m" MatProp=Default  
 Area=4715 Section="soletta superiore 1.20m" MatProp=Default  
 Area=4716 Section="soletta superiore 1.20m" MatProp=Default  
 Area=4717 Section="soletta superiore 1.20m" MatProp=Default  
 Area=4718 Section="soletta superiore 1.20m" MatProp=Default  
 Area=4719 Section="soletta superiore 1.20m" MatProp=Default  
 Area=4720 Section="soletta superiore 1.20m" MatProp=Default  
 Area=4721 Section="soletta superiore 1.20m" MatProp=Default  
 Area=4722 Section="soletta superiore 1.20m" MatProp=Default  
 Area=4723 Section="soletta superiore 1.20m" MatProp=Default  
 Area=4724 Section="soletta superiore 1.20m" MatProp=Default  
 Area=4725 Section="soletta superiore 1.20m" MatProp=Default  
 Area=4726 Section="soletta superiore 1.20m" MatProp=Default  
 Area=4727 Section="soletta superiore 1.20m" MatProp=Default  
 Area=4728 Section="soletta superiore 1.20m" MatProp=Default  
 Area=4729 Section="soletta superiore 1.20m" MatProp=Default



APPALDATORE: <b>TELESE</b> S.c.a r.l. Consorzio Telese Società Consortile a Responsabilità Limitata	<b>ITINERARIO NAPOLI – BARI</b> <b>RADDOPPIO TRATTA CANCELLO-BENEVENTO</b> <b>II LOTTO FUNZIONALE FRASSO TELESINO – VITULANO</b> <b>2° SUBLOTTO TELESE – SAN LORENZO</b> <b>PROGETTO ESECUTIVO</b>
PROGETTAZIONE: Mandataria: <b>SYSTRA S.A.</b> Mandante: <b>SWS Engineering S.p.A.</b> <b>SYSTRA-SOTECNI S.p.A.</b>	COMMESSA    LOTTO    CODIFICA    DOCUMENTO    REV.    FOGLIO <b>IF2R</b> <b>2.2.E.ZZ</b> <b>CL</b> <b>VI.14.0.0.004</b> <b>A</b> <b>401 di 597</b>
<b>PONTI E VIADOTTI – VI14</b> <b>"Struttura ad archi": Tabulato di calcolo – 2 di 2</b>	

Area=4730 Section="soletta superiore 1.20m" MatProp=Default  
Area=4731 Section="soletta superiore 1.20m" MatProp=Default  
Area=4732 Section="soletta superiore 1.20m" MatProp=Default  
Area=4733 Section="soletta superiore 1.20m" MatProp=Default  
Area=4734 Section="soletta superiore 1.20m" MatProp=Default  
Area=4735 Section="soletta superiore 1.20m" MatProp=Default  
Area=4736 Section="soletta superiore 1.20m" MatProp=Default  
Area=4737 Section="soletta superiore 1.20m" MatProp=Default  
Area=4738 Section="soletta superiore 1.20m" MatProp=Default  
Area=4739 Section="soletta superiore 1.20m" MatProp=Default  
Area=4740 Section="soletta superiore 1.20m" MatProp=Default  
Area=4741 Section="soletta superiore 1.20m" MatProp=Default  
Area=4742 Section="soletta superiore 1.20m" MatProp=Default  
Area=4743 Section="soletta superiore 1.20m" MatProp=Default  
Area=4744 Section="soletta superiore 1.20m" MatProp=Default  
Area=4745 Section="soletta superiore 1.20m" MatProp=Default  
Area=4746 Section="soletta superiore 1.20m" MatProp=Default  
Area=4747 Section="soletta superiore 1.20m" MatProp=Default  
Area=4748 Section="soletta superiore 1.20m" MatProp=Default  
Area=4749 Section="soletta superiore 1.20m" MatProp=Default  
Area=4750 Section="soletta superiore 1.20m" MatProp=Default  
Area=4751 Section="soletta superiore 1.20m" MatProp=Default  
Area=4752 Section="soletta superiore 1.20m" MatProp=Default  
Area=4753 Section="soletta superiore 1.20m" MatProp=Default  
Area=4754 Section="soletta superiore 1.20m" MatProp=Default  
Area=4755 Section="soletta superiore 1.20m" MatProp=Default  
Area=4756 Section="soletta superiore 1.20m" MatProp=Default  
Area=4757 Section="soletta superiore 1.20m" MatProp=Default  
Area=4758 Section="soletta superiore 1.20m" MatProp=Default  
Area=4759 Section="soletta superiore 1.20m" MatProp=Default  
Area=4760 Section="soletta superiore 1.20m" MatProp=Default  
Area=4761 Section="soletta superiore 1.20m" MatProp=Default  
Area=4762 Section="soletta superiore 1.20m" MatProp=Default  
Area=4763 Section="soletta superiore 1.20m" MatProp=Default  
Area=4764 Section="soletta superiore 1.20m" MatProp=Default  
Area=4765 Section="soletta superiore 1.20m" MatProp=Default  
Area=4766 Section="soletta superiore 1.20m" MatProp=Default  
Area=4767 Section="soletta superiore 1.20m" MatProp=Default  
Area=4768 Section="soletta superiore 1.20m" MatProp=Default  
Area=4769 Section="soletta superiore 1.20m" MatProp=Default  
Area=4770 Section="soletta superiore 1.20m" MatProp=Default  
Area=4771 Section="soletta superiore 1.20m" MatProp=Default  
Area=4772 Section="soletta superiore 1.20m" MatProp=Default  
Area=4773 Section="soletta superiore 1.20m" MatProp=Default  
Area=4774 Section="soletta superiore 1.20m" MatProp=Default  
Area=4775 Section="soletta superiore 1.20m" MatProp=Default  
Area=4776 Section="soletta superiore 1.20m" MatProp=Default  
Area=4777 Section="soletta superiore 1.20m" MatProp=Default  
Area=4778 Section="soletta superiore 1.20m" MatProp=Default  
Area=4779 Section="soletta superiore 1.20m" MatProp=Default

APPALDATORE: <b>TELESE</b> S.c.a r.l. Consorzio Telese Società Consortile a Responsabilità Limitata	<b>ITINERARIO NAPOLI – BARI</b> <b>RADDOPPIO TRATTA CANCELLO-BENEVENTO</b> <b>II LOTTO FUNZIONALE FRASSO TELESINO – VITULANO</b> <b>2° SUBLOTTO TELESE – SAN LORENZO</b> <b>PROGETTO ESECUTIVO</b>												
PROGETTAZIONE: Mandataria: SYSTRA S.A.      Mandante: SWS Engineering S.p.A.      SYSTRA-SOTECNI S.p.A.	<table border="1"> <tr> <td>COMMESSA</td> <td>LOTTO</td> <td>CODIFICA</td> <td>DOCUMENTO</td> <td>REV.</td> <td>FOGLIO</td> </tr> <tr> <td>IF2R</td> <td>2.2.E.ZZ</td> <td>CL</td> <td>VI.14.0.0.004</td> <td>A</td> <td>402 di 597</td> </tr> </table>	COMMESSA	LOTTO	CODIFICA	DOCUMENTO	REV.	FOGLIO	IF2R	2.2.E.ZZ	CL	VI.14.0.0.004	A	402 di 597
COMMESSA	LOTTO	CODIFICA	DOCUMENTO	REV.	FOGLIO								
IF2R	2.2.E.ZZ	CL	VI.14.0.0.004	A	402 di 597								
<b>PONTI E VIADOTTI – VI14</b> <b>"Struttura ad archi": Tabulato di calcolo – 2 di 2</b>													

Area=4780 Section="soletta superiore 1.20m" MatProp=Default  
Area=4781 Section="soletta superiore 1.20m" MatProp=Default  
Area=4782 Section="soletta superiore 1.20m" MatProp=Default  
Area=4783 Section="soletta superiore 1.20m" MatProp=Default  
Area=4784 Section="soletta superiore 1.20m" MatProp=Default  
Area=4785 Section="soletta superiore 1.20m" MatProp=Default  
Area=4786 Section="soletta superiore 1.20m" MatProp=Default  
Area=4787 Section="soletta superiore 1.20m" MatProp=Default  
Area=4788 Section="soletta superiore 1.20m" MatProp=Default  
Area=4789 Section="soletta superiore 1.20m" MatProp=Default  
Area=4790 Section="soletta superiore 1.20m" MatProp=Default  
Area=4791 Section="soletta superiore 1.20m" MatProp=Default  
Area=4792 Section="soletta superiore 1.20m" MatProp=Default  
Area=4793 Section="soletta superiore 1.20m" MatProp=Default  
Area=4794 Section="soletta superiore 1.20m" MatProp=Default  
Area=4795 Section="soletta superiore 1.20m" MatProp=Default  
Area=4796 Section="soletta superiore 1.20m" MatProp=Default  
Area=4797 Section="soletta superiore 1.20m" MatProp=Default  
Area=4798 Section="soletta superiore 1.20m" MatProp=Default  
Area=4799 Section="soletta superiore 1.20m" MatProp=Default  
Area=4800 Section="soletta superiore 1.20m" MatProp=Default  
Area=4801 Section="soletta superiore 1.20m" MatProp=Default  
Area=4802 Section="soletta superiore 1.20m" MatProp=Default  
Area=4803 Section="soletta superiore 1.20m" MatProp=Default  
Area=4804 Section="soletta superiore 1.20m" MatProp=Default  
Area=4805 Section="soletta superiore 1.20m" MatProp=Default  
Area=4806 Section="soletta superiore 1.20m" MatProp=Default  
Area=4807 Section="soletta superiore 1.20m" MatProp=Default  
Area=4820 Section="soletta superiore 1.20m" MatProp=Default  
Area=4821 Section="soletta superiore 1.20m" MatProp=Default  
Area=4822 Section="soletta superiore 1.20m" MatProp=Default  
Area=4823 Section="soletta superiore 1.20m" MatProp=Default  
Area=4824 Section="soletta superiore 1.20m" MatProp=Default  
Area=4825 Section="soletta superiore 1.20m" MatProp=Default  
Area=4826 Section="soletta superiore 1.20m" MatProp=Default  
Area=4827 Section="soletta superiore 1.20m" MatProp=Default  
Area=4828 Section="soletta superiore 1.20m" MatProp=Default  
Area=4829 Section="soletta superiore 1.20m" MatProp=Default  
Area=4830 Section="soletta superiore 1.20m" MatProp=Default  
Area=4831 Section="soletta superiore 1.20m" MatProp=Default  
Area=4832 Section="soletta superiore 1.20m" MatProp=Default  
Area=4833 Section="soletta superiore 1.20m" MatProp=Default  
Area=4834 Section="soletta superiore 1.20m" MatProp=Default  
Area=4835 Section="soletta superiore 1.20m" MatProp=Default  
Area=4836 Section="soletta superiore 1.20m" MatProp=Default  
Area=4837 Section="soletta superiore 1.20m" MatProp=Default  
Area=4838 Section="soletta superiore 1.20m" MatProp=Default  
Area=4839 Section="soletta superiore 1.20m" MatProp=Default  
Area=4840 Section="soletta superiore 1.20m" MatProp=Default  
Area=4841 Section="soletta superiore 1.20m" MatProp=Default

APPALTATORE: <b>TELESE</b> S.c.a r.l. <small>Consorzio Telese Società Consortile a Responsabilità Limitata</small>	<b>ITINERARIO NAPOLI – BARI</b>					
PROGETTAZIONE: <u>Mandatario:</u> SYSTRA S.A. <u>Mandante:</u> SWS Engineering S.p.A.    SYSTRA-SOTECNI S.p.A.	<b>RADDOPPIO TRATTA CANCELLO-BENEVENTO</b>					
	<b>II LOTTO FUNZIONALE FRASSO TELESINO – VITULANO</b>					
	<b>2° SUBLOTTO TELESE – SAN LORENZO</b>					
	<b>PROGETTO ESECUTIVO</b>					
<b>PONTI E VIADOTTI – VI14</b> <b>"Struttura ad archi": Tabulato di calcolo – 2 di 2</b>	COMMESSA IF2R	LOTTO 2.2.E.ZZ	CODIFICA CL	DOCUMENTO VI.14.0.0.004	REV. A	FOGLIO 403 di 597

Area=4842 Section="soletta superiore 1.20m" MatProp=Default  
Area=4843 Section="soletta superiore 1.20m" MatProp=Default  
Area=4844 Section="soletta superiore 1.20m" MatProp=Default  
Area=4845 Section="soletta superiore 1.20m" MatProp=Default  
Area=4846 Section="soletta superiore 1.20m" MatProp=Default  
Area=4847 Section="soletta superiore 1.20m" MatProp=Default  
Area=4848 Section="soletta superiore 1.20m" MatProp=Default  
Area=4849 Section="soletta superiore 1.20m" MatProp=Default  
Area=4850 Section="soletta superiore 1.20m" MatProp=Default  
Area=4851 Section="soletta superiore 1.20m" MatProp=Default  
Area=4852 Section="soletta superiore 1.20m" MatProp=Default  
Area=4853 Section="soletta superiore 1.20m" MatProp=Default  
Area=4854 Section="soletta superiore 1.20m" MatProp=Default  
Area=4855 Section="soletta superiore 1.20m" MatProp=Default  
Area=4856 Section="setto 1.20m" MatProp=Default  
Area=4857 Section="setto 1.20m" MatProp=Default  
Area=4858 Section="setto 1.20m" MatProp=Default  
Area=4859 Section="setto 1.20m" MatProp=Default  
Area=4860 Section="setto 1.20m" MatProp=Default  
Area=4861 Section="setto 1.20m" MatProp=Default  
Area=4862 Section="setto 1.20m" MatProp=Default  
Area=4863 Section="setto 1.20m" MatProp=Default  
Area=4864 Section="setto 1.20m" MatProp=Default  
Area=4865 Section="setto 1.20m" MatProp=Default  
Area=4866 Section="setto 1.20m" MatProp=Default  
Area=4867 Section="setto 1.20m" MatProp=Default  
Area=4868 Section="setto 1.20m" MatProp=Default  
Area=4869 Section="setto 1.20m" MatProp=Default  
Area=4870 Section="setto 1.20m" MatProp=Default  
Area=4871 Section="setto 1.20m" MatProp=Default  
Area=4872 Section="setto 1.20m" MatProp=Default  
Area=4873 Section="setto 1.20m" MatProp=Default  
Area=4874 Section="setto 1.20m" MatProp=Default  
Area=4875 Section="setto 1.20m" MatProp=Default  
Area=4876 Section="setto 1.20m" MatProp=Default  
Area=4877 Section="setto 1.20m" MatProp=Default  
Area=4878 Section="setto 1.20m" MatProp=Default  
Area=4879 Section="setto 1.20m" MatProp=Default  
Area=4880 Section="setto 1.20m" MatProp=Default  
Area=4881 Section="setto 1.20m" MatProp=Default  
Area=4882 Section="setto 1.20m" MatProp=Default  
Area=4883 Section="setto 1.20m" MatProp=Default  
Area=4884 Section="setto 1.20m" MatProp=Default  
Area=4885 Section="setto 1.20m" MatProp=Default  
Area=4886 Section="setto 1.20m" MatProp=Default  
Area=4887 Section="setto 1.20m" MatProp=Default  
Area=4888 Section="setto 1.20m" MatProp=Default  
Area=4889 Section="setto 1.20m" MatProp=Default  
Area=4890 Section="setto 1.20m" MatProp=Default  
Area=4891 Section="setto 1.20m" MatProp=Default

APPALTATORE: <b>TELESE S.c.a r.l.</b> Consorzio Telese Società Consortile a Responsabilità Limitata	ITINERARIO NAPOLI – BARI RADDOPPIO TRATTA CANCELLO-BENEVENTO II LOTTO FUNZIONALE FRASSO TELESINO – VITULANO 2° SUBLOTTO TELESE – SAN LORENZO PROGETTO ESECUTIVO					
PROGETTAZIONE: Mandataria: SYSTRA S.A. Mandante: SWS Engineering S.p.A. SYSTRA-SOTECNI S.p.A.						
PONTI E VIADOTTI – VI14 "Struttura ad archi": Tabulato di calcolo – 2 di 2	COMMESSA IF2R	LOTTO 2.2.E.ZZ	CODIFICA CL	DOCUMENTO VI.14.0.0.004	REV. A	FOGLIO 404 di 597

Area=4892 Section="setto 1.20m" MatProp=Default  
Area=4893 Section="setto 1.20m" MatProp=Default  
Area=4894 Section="setto 1.20m" MatProp=Default  
Area=4895 Section="setto 1.20m" MatProp=Default  
Area=4960 Section="setto 1.20m" MatProp=Default  
Area=4961 Section="setto 1.20m" MatProp=Default  
Area=4962 Section="setto 1.20m" MatProp=Default  
Area=4963 Section="setto 1.20m" MatProp=Default  
Area=4964 Section="setto 1.20m" MatProp=Default  
Area=4965 Section="setto 1.20m" MatProp=Default  
Area=4966 Section="setto 1.20m" MatProp=Default  
Area=4967 Section="setto 1.20m" MatProp=Default  
Area=4968 Section="setto 1.20m" MatProp=Default  
Area=4969 Section="setto 1.20m" MatProp=Default  
Area=4970 Section="setto 1.20m" MatProp=Default  
Area=4971 Section="setto 1.20m" MatProp=Default  
Area=4972 Section="setto 1.20m" MatProp=Default  
Area=4973 Section="setto 1.20m" MatProp=Default  
Area=4974 Section="setto 1.20m" MatProp=Default  
Area=4975 Section="setto 1.20m" MatProp=Default  
Area=4976 Section="setto 1.20m" MatProp=Default  
Area=4977 Section="setto 1.20m" MatProp=Default  
Area=4978 Section="setto 1.20m" MatProp=Default  
Area=4979 Section="setto 1.20m" MatProp=Default  
Area=4980 Section="setto 1.20m" MatProp=Default  
Area=4981 Section="setto 1.20m" MatProp=Default  
Area=4982 Section="setto 1.20m" MatProp=Default  
Area=4983 Section="setto 1.20m" MatProp=Default  
Area=4984 Section="setto 1.20m" MatProp=Default  
Area=4985 Section="setto 1.20m" MatProp=Default  
Area=4986 Section="setto 1.20m" MatProp=Default  
Area=4987 Section="setto 1.20m" MatProp=Default  
Area=4988 Section="setto 1.20m" MatProp=Default  
Area=4991 Section="setto 1.20m" MatProp=Default  
Area=4992 Section="setto 1.20m" MatProp=Default  
Area=4993 Section="setto 1.20m" MatProp=Default  
Area=4994 Section="setto 1.20m" MatProp=Default  
Area=4996 Section="setto 1.20m" MatProp=Default  
Area=4997 Section="setto 1.20m" MatProp=Default  
Area=5065 Section="soletta superiore 1.20m" MatProp=Default  
Area=5066 Section="soletta superiore 1.20m" MatProp=Default  
Area=5067 Section="soletta superiore 1.20m" MatProp=Default  
Area=5068 Section="soletta superiore 1.20m" MatProp=Default  
Area=5069 Section="soletta superiore 1.20m" MatProp=Default  
Area=5070 Section="soletta superiore 1.20m" MatProp=Default  
Area=5071 Section="soletta superiore 1.20m" MatProp=Default  
Area=5072 Section="soletta superiore 1.20m" MatProp=Default  
Area=5073 Section="soletta superiore 1.20m" MatProp=Default  
Area=5074 Section="soletta superiore 1.20m" MatProp=Default  
Area=5075 Section="soletta superiore 1.20m" MatProp=Default

APPALTATORE: <b>TELESE</b> S.c.a r.l. <small>Consorzio Telese Società Consortile a Responsabilità Limitata</small>	<b>ITINERARIO NAPOLI – BARI</b> <b>RADDOPPIO TRATTA CANCELLO-BENEVENTO</b> <b>II LOTTO FUNZIONALE FRASSO TELESINO – VITULANO</b> <b>2° SUBLOTTO TELESE – SAN LORENZO</b> <b>PROGETTO ESECUTIVO</b>					
PROGETTAZIONE: <u>Mandataria:</u> <b>SYSTRA S.A.</b> <u>Mandante:</u> <b>SWS Engineering S.p.A.</b> <b>SYSTRA-SOTECNI S.p.A.</b>						
<b>PONTI E VIADOTTI – VI14</b> <b>"Struttura ad archi": Tabulato di calcolo – 2 di 2</b>	COMMESSA <b>IF2R</b>	LOTTO <b>2.2.E.ZZ</b>	CODIFICA <b>CL</b>	DOCUMENTO <b>VI.14.0.0.004</b>	REV. <b>A</b>	FOGLIO <b>405 di 597</b>

Area=5076 Section="soletta superiore 1.20m" MatProp=Default  
 Area=5077 Section="soletta superiore 1.20m" MatProp=Default  
 Area=5078 Section="soletta superiore 1.20m" MatProp=Default  
 Area=5079 Section="soletta superiore 1.20m" MatProp=Default  
 Area=5080 Section="soletta superiore 1.20m" MatProp=Default  
 Area=5081 Section="soletta superiore 1.20m" MatProp=Default  
 Area=5082 Section="soletta superiore 1.20m" MatProp=Default  
 Area=5083 Section="soletta superiore 1.20m" MatProp=Default  
 Area=5084 Section="soletta superiore 1.20m" MatProp=Default  
 Area=5085 Section="soletta superiore 1.20m" MatProp=Default  
 Area=5086 Section="soletta superiore 1.20m" MatProp=Default  
 Area=5087 Section="soletta superiore 1.20m" MatProp=Default  
 Area=5088 Section="soletta superiore 1.20m" MatProp=Default  
 Area=5089 Section="soletta superiore 1.20m" MatProp=Default  
 Area=5090 Section="soletta superiore 1.20m" MatProp=Default  
 Area=5091 Section="soletta superiore 1.20m" MatProp=Default  
 Area=5092 Section="soletta superiore 1.20m" MatProp=Default  
 Area=5093 Section="soletta superiore 1.20m" MatProp=Default  
 Area=5094 Section="soletta superiore 1.20m" MatProp=Default  
 Area=5095 Section="soletta superiore 1.20m" MatProp=Default  
 Area=5096 Section="soletta superiore 1.20m" MatProp=Default  
 Area=5097 Section="soletta superiore 1.20m" MatProp=Default  
 Area=5098 Section="soletta superiore 1.20m" MatProp=Default  
 Area=5099 Section="soletta superiore 1.20m" MatProp=Default  
 Area=5100 Section="soletta superiore 1.20m" MatProp=Default  
 Area=5101 Section="soletta superiore 1.20m" MatProp=Default  
 Area=5102 Section="soletta superiore 1.20m" MatProp=Default  
 Area=5103 Section="soletta superiore 1.20m" MatProp=Default  
 Area=5104 Section="soletta superiore 1.20m" MatProp=Default  
 Area=5105 Section="soletta superiore 1.20m" MatProp=Default  
 Area=5106 Section="soletta superiore 1.20m" MatProp=Default  
 Area=5107 Section="soletta superiore 1.20m" MatProp=Default  
 Area=5108 Section="soletta superiore 1.20m" MatProp=Default  
 Area=5109 Section="soletta superiore 1.20m" MatProp=Default  
 Area=5110 Section="soletta superiore 1.20m" MatProp=Default  
 Area=5111 Section="soletta superiore 1.20m" MatProp=Default  
 Area=5112 Section="soletta superiore 1.20m" MatProp=Default  
 Area=5113 Section="soletta superiore 1.20m" MatProp=Default  
 Area=5114 Section="soletta superiore 1.20m" MatProp=Default  
 Area=5115 Section="soletta superiore 1.20m" MatProp=Default  
 Area=5116 Section="soletta superiore 1.20m" MatProp=Default  
 Area=5117 Section="soletta superiore 1.20m" MatProp=Default  
 Area=5118 Section="soletta superiore 1.20m" MatProp=Default  
 Area=5119 Section="soletta superiore 1.20m" MatProp=Default  
 Area=5120 Section="soletta superiore 1.20m" MatProp=Default  
 Area=5121 Section="soletta superiore 1.20m" MatProp=Default  
 Area=5122 Section="soletta superiore 1.20m" MatProp=Default  
 Area=5123 Section="soletta superiore 1.20m" MatProp=Default  
 Area=5124 Section="soletta superiore 1.20m" MatProp=Default  
 Area=5125 Section="soletta superiore 1.20m" MatProp=Default

APPALTATORE: <b>TELESE</b> S.c.a r.l. <small>Consorzio Telese Società Consortile a Responsabilità Limitata</small>	<b>ITINERARIO NAPOLI – BARI</b> <b>RADDOPPIO TRATTA CANCELLO-BENEVENTO</b> <b>II LOTTO FUNZIONALE FRASSO TELESINO – VITULANO</b> <b>2° SUBLOTTO TELESE – SAN LORENZO</b> <b>PROGETTO ESECUTIVO</b>					
PROGETTAZIONE: <u>Mandataria:</u> SYSTRA S.A. <u>Mandante:</u> SWS Engineering S.p.A.    SYSTRA-SOTECNI S.p.A.						
<b>PONTI E VIADOTTI – VI14</b> <b>"Struttura ad archi": Tabulato di calcolo – 2 di 2</b>	COMMESSA <b>IF2R</b>	LOTTO <b>2.2.E.ZZ</b>	CODIFICA <b>CL</b>	DOCUMENTO <b>VI.14.0.0.004</b>	REV. <b>A</b>	FOGLIO <b>406 di 597</b>

Area=5126 Section="soletta superiore 1.20m" MatProp=Default  
 Area=5127 Section="soletta superiore 1.20m" MatProp=Default  
 Area=5128 Section="soletta superiore 1.20m" MatProp=Default  
 Area=5129 Section="soletta superiore 1.20m" MatProp=Default  
 Area=5130 Section="soletta superiore 1.20m" MatProp=Default  
 Area=5131 Section="soletta superiore 1.20m" MatProp=Default  
 Area=5132 Section="soletta superiore 1.20m" MatProp=Default  
 Area=5133 Section="soletta superiore 1.20m" MatProp=Default  
 Area=5134 Section="soletta superiore 1.20m" MatProp=Default  
 Area=5135 Section="soletta superiore 1.20m" MatProp=Default  
 Area=5136 Section="soletta superiore 1.20m" MatProp=Default  
 Area=5137 Section="soletta superiore 1.20m" MatProp=Default  
 Area=5138 Section="soletta superiore 1.20m" MatProp=Default  
 Area=5139 Section="soletta superiore 1.20m" MatProp=Default  
 Area=5140 Section="soletta superiore 1.20m" MatProp=Default  
 Area=5172 Section="setto 1.20m" MatProp=Default  
 Area=5173 Section="setto 1.20m" MatProp=Default  
 Area=5174 Section="setto 1.20m" MatProp=Default  
 Area=5175 Section="setto 1.20m" MatProp=Default  
 Area=5176 Section="setto 1.20m" MatProp=Default  
 Area=5177 Section="setto 1.20m" MatProp=Default  
 Area=5178 Section="setto 1.20m" MatProp=Default  
 Area=5179 Section="setto 1.20m" MatProp=Default  
 Area=5180 Section="setto 1.20m" MatProp=Default  
 Area=5181 Section="setto 1.20m" MatProp=Default  
 Area=5182 Section="setto 1.20m" MatProp=Default  
 Area=5183 Section="setto 1.20m" MatProp=Default  
 Area=5184 Section="setto 1.20m" MatProp=Default  
 Area=5185 Section="setto 1.20m" MatProp=Default  
 Area=5186 Section="setto 1.20m" MatProp=Default  
 Area=5187 Section="setto 1.20m" MatProp=Default  
 Area=5188 Section="setto 1.20m" MatProp=Default  
 Area=5189 Section="setto 1.20m" MatProp=Default  
 Area=5190 Section="setto 1.20m" MatProp=Default  
 Area=5191 Section="setto 1.20m" MatProp=Default  
 Area=5192 Section="setto 1.20m" MatProp=Default  
 Area=5193 Section="setto 1.20m" MatProp=Default  
 Area=5194 Section="setto 1.20m" MatProp=Default  
 Area=5195 Section="setto 1.20m" MatProp=Default  
 Area=5196 Section="setto 1.20m" MatProp=Default  
 Area=5197 Section="setto 1.20m" MatProp=Default  
 Area=5198 Section="setto 1.20m" MatProp=Default  
 Area=5199 Section="setto 1.20m" MatProp=Default  
 Area=5200 Section="setto 1.20m" MatProp=Default  
 Area=5201 Section="setto 1.20m" MatProp=Default  
 Area=5202 Section="setto 1.20m" MatProp=Default  
 Area=5203 Section="setto 1.20m" MatProp=Default  
 Area=5204 Section="setto 1.20m" MatProp=Default  
 Area=5205 Section="setto 1.20m" MatProp=Default  
 Area=5206 Section="setto 1.20m" MatProp=Default

APPALDATORE: <b>TELESE S.c.a r.l.</b> Consorzio Telese Società Consortile a Responsabilità Limitata	<b>ITINERARIO NAPOLI – BARI</b> <b>RADDOPPIO TRATTA CANCELLO-BENEVENTO</b> <b>II LOTTO FUNZIONALE FRASSO TELESINO – VITULANO</b> <b>2° SUBLOTTO TELESE – SAN LORENZO</b> <b>PROGETTO ESECUTIVO</b>					
PROGETTAZIONE: <u>Mandatario:</u> <b>SYSTRA S.A.</b> <u>Mandante:</u> <b>SWS Engineering S.p.A.</b> <b>SYSTRA-SOTECNI S.p.A.</b>						
<b>PONTI E VIADOTTI – VI14</b> <b>"Struttura ad archi": Tabulato di calcolo – 2 di 2</b>	COMMESSA <b>IF2R</b>	LOTTO <b>2.2.E.ZZ</b>	CODIFICA <b>CL</b>	DOCUMENTO <b>VI.14.0.0.004</b>	REV. <b>A</b>	FOGLIO <b>407 di 597</b>

Area=5207 Section="setto 1.20m" MatProp=Default  
 Area=5208 Section="setto 1.20m" MatProp=Default  
 Area=5209 Section="setto 1.20m" MatProp=Default  
 Area=5210 Section="setto 1.20m" MatProp=Default  
 Area=5211 Section="setto 1.20m" MatProp=Default  
 Area=5212 Section="setto 1.20m" MatProp=Default  
 Area=5213 Section="setto 1.20m" MatProp=Default  
 Area=5214 Section="setto 1.20m" MatProp=Default  
 Area=5215 Section="setto 1.20m" MatProp=Default  
 Area=5216 Section="setto 1.20m" MatProp=Default  
 Area=5217 Section="setto 1.20m" MatProp=Default  
 Area=5218 Section="setto 1.20m" MatProp=Default  
 Area=5219 Section="setto 1.20m" MatProp=Default  
 Area=5220 Section="setto 1.20m" MatProp=Default  
 Area=5221 Section="setto 1.20m" MatProp=Default  
 Area=5222 Section="setto 1.20m" MatProp=Default  
 Area=5223 Section="setto 1.20m" MatProp=Default  
 Area=5224 Section="setto 1.20m" MatProp=Default  
 Area=5225 Section="setto 1.20m" MatProp=Default  
 Area=5226 Section="setto 1.20m" MatProp=Default  
 Area=5227 Section="setto 1.20m" MatProp=Default  
 Area=5228 Section="setto 1.20m" MatProp=Default  
 Area=5229 Section="setto 1.20m" MatProp=Default  
 Area=5230 Section="setto 1.20m" MatProp=Default  
 Area=5231 Section="setto 1.20m" MatProp=Default  
 Area=5232 Section="setto 1.20m" MatProp=Default  
 Area=5233 Section="setto 1.20m" MatProp=Default  
 Area=5234 Section="setto 1.20m" MatProp=Default  
 Area=5235 Section="setto 1.20m" MatProp=Default  
 Area=5236 Section="setto 1.20m" MatProp=Default  
 Area=5237 Section="setto 1.20m" MatProp=Default  
 Area=5238 Section="setto 1.20m" MatProp=Default  
 Area=5239 Section="setto 1.20m" MatProp=Default  
 Area=5240 Section="setto 1.20m" MatProp=Default  
 Area=5241 Section="setto 1.20m" MatProp=Default  
 Area=5242 Section="setto 1.20m" MatProp=Default  
 Area=5243 Section="setto 1.20m" MatProp=Default  
 Area=5244 Section="setto 1.20m" MatProp=Default  
 Area=5245 Section="setto 1.20m" MatProp=Default  
 Area=5246 Section="setto 1.20m" MatProp=Default  
 Area=5247 Section="setto 1.20m" MatProp=Default  
 Area=5248 Section="setto 1.20m" MatProp=Default  
 Area=5249 Section="setto 1.20m" MatProp=Default  
 Area=5250 Section="setto 1.20m" MatProp=Default  
 Area=5251 Section="setto 1.20m" MatProp=Default  
 Area=5252 Section="setto 1.20m" MatProp=Default  
 Area=5253 Section="setto 1.20m" MatProp=Default  
 Area=5254 Section="setto 1.20m" MatProp=Default  
 Area=5255 Section="setto 1.20m" MatProp=Default  
 Area=5256 Section="setto 1.20m" MatProp=Default

APPALTATORE: <b>TELESE S.c.a r.l.</b> Consorzio Telese Società Consortile a Responsabilità Limitata	<b>ITINERARIO NAPOLI – BARI</b> <b>RADDOPPIO TRATTA CANCELLO-BENEVENTO</b> <b>II LOTTO FUNZIONALE FRASSO TELESINO – VITULANO</b> <b>2° SUBLOTTO TELESE – SAN LORENZO</b> <b>PROGETTO ESECUTIVO</b>												
PROGETTAZIONE: <u>Mandatario:</u> <b>SYSTRA S.A.</b> <u>Mandante:</u> <b>SWS Engineering S.p.A.</b> <b>SYSTRA-SOTECNI S.p.A.</b>	<table border="1"> <tr> <td>COMMESSA</td> <td>LOTTO</td> <td>CODIFICA</td> <td>DOCUMENTO</td> <td>REV.</td> <td>FOGLIO</td> </tr> <tr> <td>IF2R</td> <td>2.2.E.ZZ</td> <td>CL</td> <td>VI.14.0.0.004</td> <td>A</td> <td>408 di 597</td> </tr> </table>	COMMESSA	LOTTO	CODIFICA	DOCUMENTO	REV.	FOGLIO	IF2R	2.2.E.ZZ	CL	VI.14.0.0.004	A	408 di 597
COMMESSA	LOTTO	CODIFICA	DOCUMENTO	REV.	FOGLIO								
IF2R	2.2.E.ZZ	CL	VI.14.0.0.004	A	408 di 597								
<b>PONTI E VIADOTTI – VI14</b> <b>"Struttura ad archi": Tabulato di calcolo – 2 di 2</b>													

Area=5257 Section="setto 1.20m" MatProp=Default  
 Area=5258 Section="setto 1.20m" MatProp=Default  
 Area=5259 Section="setto 1.20m" MatProp=Default  
 Area=5260 Section="setto 1.20m" MatProp=Default  
 Area=5261 Section="setto 1.20m" MatProp=Default  
 Area=5262 Section="setto 1.20m" MatProp=Default  
 Area=5263 Section="setto 1.20m" MatProp=Default  
 Area=5264 Section="setto 1.20m" MatProp=Default  
 Area=5265 Section="setto 1.20m" MatProp=Default  
 Area=5266 Section="setto 1.20m" MatProp=Default  
 Area=5267 Section="setto 1.20m" MatProp=Default  
 Area=5268 Section="setto 1.20m" MatProp=Default  
 Area=5269 Section="setto 1.20m" MatProp=Default  
 Area=5270 Section="setto 1.20m" MatProp=Default  
 Area=5271 Section="setto 1.20m" MatProp=Default  
 Area=5272 Section="setto 1.20m" MatProp=Default  
 Area=5273 Section="setto 1.20m" MatProp=Default  
 Area=5274 Section="setto 1.20m" MatProp=Default  
 Area=5275 Section="setto 1.20m" MatProp=Default  
 Area=5276 Section="setto 1.20m" MatProp=Default  
 Area=5277 Section="setto 1.20m" MatProp=Default  
 Area=5278 Section="setto 1.20m" MatProp=Default  
 Area=5279 Section="setto 1.20m" MatProp=Default  
 Area=5280 Section="setto 1.20m" MatProp=Default  
 Area=5281 Section="setto 1.20m" MatProp=Default  
 Area=5282 Section="setto 1.20m" MatProp=Default  
 Area=5283 Section="setto 1.20m" MatProp=Default  
 Area=5284 Section="setto 1.20m" MatProp=Default  
 Area=5285 Section="setto 1.20m" MatProp=Default  
 Area=5286 Section="setto 1.20m" MatProp=Default  
 Area=5287 Section="setto 1.20m" MatProp=Default  
 Area=5288 Section="setto 1.20m" MatProp=Default  
 Area=5289 Section="setto 1.20m" MatProp=Default  
 Area=5290 Section="setto 1.20m" MatProp=Default  
 Area=5291 Section="setto 1.20m" MatProp=Default  
 Area=5292 Section="setto 1.20m" MatProp=Default  
 Area=5293 Section="setto 1.20m" MatProp=Default  
 Area=5294 Section="setto 1.20m" MatProp=Default  
 Area=5295 Section="setto 1.20m" MatProp=Default  
 Area=5296 Section="setto 1.20m" MatProp=Default  
 Area=5297 Section="setto 1.20m" MatProp=Default  
 Area=5298 Section="setto 1.20m" MatProp=Default  
 Area=5299 Section="setto 1.20m" MatProp=Default  
 Area=5300 Section="setto 1.20m" MatProp=Default  
 Area=5301 Section="setto 1.20m" MatProp=Default  
 Area=5302 Section="setto 1.20m" MatProp=Default  
 Area=5303 Section="setto 1.20m" MatProp=Default  
 Area=5304 Section="setto 1.20m" MatProp=Default  
 Area=5305 Section="setto 1.20m" MatProp=Default  
 Area=5306 Section="setto 1.20m" MatProp=Default



APPALDATORE: <b>TELESE</b> S.c.a r.l. Consorzio Telese Società Consortile a Responsabilità Limitata	<b>ITINERARIO NAPOLI – BARI</b> <b>RADDOPPIO TRATTA CANCELLO-BENEVENTO</b> <b>II LOTTO FUNZIONALE FRASSO TELESINO – VITULANO</b> <b>2° SUBLOTTO TELESE – SAN LORENZO</b>  <b>PROGETTO ESECUTIVO</b>					
PROGETTAZIONE: Mandatario: SYSTRA S.A.      Mandante: SWS Engineering S.p.A.      SYSTRA-SOTECNI S.p.A.						
<b>PONTI E VIADOTTI – VI14</b> <b>"Struttura ad archi": Tabulato di calcolo – 2 di 2</b>	<b>COMMESSA</b> <b>IF2R</b>	<b>LOTTO</b> <b>2.2.E.ZZ</b>	<b>CODIFICA</b> <b>CL</b>	<b>DOCUMENTO</b> <b>VI.14.0.0.004</b>	<b>REV.</b> <b>A</b>	<b>FOGLIO</b> <b>409 di 597</b>

Area=5307 Section="setto 1.20m" MatProp=Default  
Area=5308 Section="setto 1.20m" MatProp=Default  
Area=5309 Section="setto 1.20m" MatProp=Default  
Area=5310 Section="setto 1.20m" MatProp=Default  
Area=5311 Section="setto 1.20m" MatProp=Default  
Area=5312 Section="setto 1.20m" MatProp=Default  
Area=5313 Section="setto 1.20m" MatProp=Default  
Area=5314 Section="setto 1.20m" MatProp=Default  
Area=5315 Section="setto 1.20m" MatProp=Default  
Area=5316 Section="setto 1.20m" MatProp=Default  
Area=5317 Section="setto 1.20m" MatProp=Default  
Area=5318 Section="setto 1.20m" MatProp=Default  
Area=5319 Section="setto 1.20m" MatProp=Default  
Area=5320 Section="setto 1.20m" MatProp=Default  
Area=5321 Section="setto 1.20m" MatProp=Default  
Area=5322 Section="setto 1.20m" MatProp=Default  
Area=5323 Section="setto 1.20m" MatProp=Default  
Area=5324 Section="setto 1.20m" MatProp=Default  
Area=5325 Section="setto 1.20m" MatProp=Default  
Area=5326 Section="setto 1.20m" MatProp=Default  
Area=5327 Section="setto 1.20m" MatProp=Default  
Area=5328 Section="setto 1.20m" MatProp=Default  
Area=5329 Section="setto 1.20m" MatProp=Default  
Area=5330 Section="setto 1.20m" MatProp=Default  
Area=5331 Section="setto 1.20m" MatProp=Default  
Area=5332 Section="setto 1.20m" MatProp=Default  
Area=5333 Section="setto 1.20m" MatProp=Default  
Area=5334 Section="setto 1.20m" MatProp=Default  
Area=5335 Section="setto 1.20m" MatProp=Default  
Area=5336 Section="setto 1.20m" MatProp=Default  
Area=5337 Section="setto 1.20m" MatProp=Default  
Area=5338 Section="setto 1.20m" MatProp=Default  
Area=5339 Section="setto 1.20m" MatProp=Default  
Area=5340 Section="setto 1.20m" MatProp=Default  
Area=5341 Section="setto 1.20m" MatProp=Default  
Area=5342 Section="setto 1.20m" MatProp=Default  
Area=5343 Section="setto 1.20m" MatProp=Default  
Area=5344 Section="setto 1.20m" MatProp=Default  
Area=5345 Section="setto 1.20m" MatProp=Default  
Area=5346 Section="setto 1.20m" MatProp=Default  
Area=5347 Section="setto 1.20m" MatProp=Default  
Area=5348 Section="setto 1.20m" MatProp=Default  
Area=5349 Section="setto 1.20m" MatProp=Default  
Area=5350 Section="setto 1.20m" MatProp=Default  
Area=5351 Section="setto 1.20m" MatProp=Default  
Area=5352 Section="setto 1.20m" MatProp=Default  
Area=5353 Section="setto 1.20m" MatProp=Default  
Area=5354 Section="setto 1.20m" MatProp=Default  
Area=5355 Section="setto 1.20m" MatProp=Default  
Area=5356 Section="setto 1.20m" MatProp=Default

APPALTATORE: <b>TELESE S.c.a r.l.</b> Consorzio Telese Società Consortile a Responsabilità Limitata	ITINERARIO NAPOLI – BARI RADDOPPIO TRATTA CANCELLO-BENEVENTO II LOTTO FUNZIONALE FRASSO TELESINO – VITULANO 2° SUBLOTTO TELESE – SAN LORENZO  PROGETTO ESECUTIVO					
PROGETTAZIONE: Mandataria: SYSTRA S.A. Mandante: SWS Engineering S.p.A. SYSTRA-SOTECNI S.p.A.						
PONTI E VIADOTTI – VI14 "Struttura ad archi": Tabulato di calcolo – 2 di 2	COMMESSA IF2R	LOTTO 2.2.E.ZZ	CODIFICA CL	DOCUMENTO VI.14.0.0.004	REV. A	FOGLIO 410 di 597

Area=5357 Section="setto 1.20m" MatProp=Default  
Area=5358 Section="setto 1.20m" MatProp=Default  
Area=5359 Section="setto 1.20m" MatProp=Default  
Area=5360 Section="setto 1.20m" MatProp=Default  
Area=5361 Section="setto 1.20m" MatProp=Default  
Area=5362 Section="setto 1.20m" MatProp=Default  
Area=5363 Section="setto 1.20m" MatProp=Default  
Area=5364 Section="setto 1.20m" MatProp=Default  
Area=5365 Section="setto 1.20m" MatProp=Default  
Area=5366 Section="setto 1.20m" MatProp=Default  
Area=5367 Section="setto 1.20m" MatProp=Default  
Area=5368 Section="setto 1.20m" MatProp=Default  
Area=5369 Section="setto 1.20m" MatProp=Default  
Area=5370 Section="setto 1.20m" MatProp=Default  
Area=5371 Section="setto 1.20m" MatProp=Default  
Area=5372 Section="setto 1.20m" MatProp=Default  
Area=5373 Section="setto 1.20m" MatProp=Default  
Area=5374 Section="setto 1.20m" MatProp=Default  
Area=5375 Section="setto 1.20m" MatProp=Default  
Area=5376 Section="setto 1.20m" MatProp=Default  
Area=5377 Section="setto 1.20m" MatProp=Default  
Area=5378 Section="setto 1.20m" MatProp=Default  
Area=5379 Section="setto 1.20m" MatProp=Default  
Area=5380 Section="setto 1.20m" MatProp=Default  
Area=5381 Section="setto 1.20m" MatProp=Default  
Area=5382 Section="setto 1.20m" MatProp=Default  
Area=5383 Section="setto 1.20m" MatProp=Default  
Area=5384 Section="setto 1.20m" MatProp=Default  
Area=5385 Section="setto 1.20m" MatProp=Default  
Area=5386 Section="setto 1.20m" MatProp=Default  
Area=5387 Section="setto 1.20m" MatProp=Default  
Area=5388 Section="setto 1.20m" MatProp=Default  
Area=5389 Section="setto 1.20m" MatProp=Default  
Area=5390 Section="setto 1.20m" MatProp=Default  
Area=5391 Section="setto 1.20m" MatProp=Default  
Area=5392 Section="setto 1.20m" MatProp=Default  
Area=5393 Section="setto 1.20m" MatProp=Default  
Area=5394 Section="setto 1.20m" MatProp=Default  
Area=5395 Section="setto 1.20m" MatProp=Default  
Area=5396 Section="setto 1.20m" MatProp=Default  
Area=5397 Section="setto 1.20m" MatProp=Default  
Area=5398 Section="setto 1.20m" MatProp=Default  
Area=5399 Section="setto 1.20m" MatProp=Default  
Area=5400 Section="setto 1.20m" MatProp=Default  
Area=5401 Section="setto 1.20m" MatProp=Default  
Area=5402 Section="setto 1.20m" MatProp=Default  
Area=5403 Section="setto 1.20m" MatProp=Default  
Area=5404 Section="setto 1.20m" MatProp=Default  
Area=5405 Section="setto 1.20m" MatProp=Default  
Area=5406 Section="setto 1.20m" MatProp=Default

APPALTATORE: <b>TELESE S.c.a r.l.</b> Consorzio Telese Società Consortile a Responsabilità Limitata	<b>ITINERARIO NAPOLI – BARI</b> <b>RADDOPPIO TRATTA CANCELLO-BENEVENTO</b> <b>II LOTTO FUNZIONALE FRASSO TELESINO – VITULANO</b> <b>2° SUBLOTTO TELESE – SAN LORENZO</b>  <b>PROGETTO ESECUTIVO</b>					
PROGETTAZIONE: Mandatario: <b>SYSTRA S.A.</b> Mandante: <b>SWS Engineering S.p.A.</b> <b>SYSTRA-SOTECNI S.p.A.</b>						
<b>PONTI E VIADOTTI – VI14</b> <b>"Struttura ad archi": Tabulato di calcolo – 2 di 2</b>	<b>COMMESSA</b> <b>IF2R</b>	<b>LOTTO</b> <b>2.2.E.ZZ</b>	<b>CODIFICA</b> <b>CL</b>	<b>DOCUMENTO</b> <b>VI.14.0.0.004</b>	<b>REV.</b> <b>A</b>	<b>FOGLIO</b> <b>411 di 597</b>

Area=5407 Section="setto 1.20m" MatProp=Default  
Area=5408 Section="setto 1.20m" MatProp=Default  
Area=5409 Section="setto 1.20m" MatProp=Default  
Area=5410 Section="setto 1.20m" MatProp=Default  
Area=5411 Section="setto 1.20m" MatProp=Default  
Area=5412 Section="setto 1.20m" MatProp=Default  
Area=5413 Section="setto 1.20m" MatProp=Default  
Area=5414 Section="setto 1.20m" MatProp=Default  
Area=5415 Section="setto 1.20m" MatProp=Default  
Area=5416 Section="setto 1.20m" MatProp=Default  
Area=5417 Section="setto 1.20m" MatProp=Default  
Area=5418 Section="setto 1.20m" MatProp=Default  
Area=5419 Section="setto 1.20m" MatProp=Default  
Area=5420 Section="setto 1.20m" MatProp=Default  
Area=5421 Section="setto 1.20m" MatProp=Default  
Area=5422 Section="setto 1.20m" MatProp=Default  
Area=5423 Section="setto 1.20m" MatProp=Default  
Area=5424 Section="setto 1.20m" MatProp=Default  
Area=5425 Section="setto 1.20m" MatProp=Default  
Area=5426 Section="setto 1.20m" MatProp=Default  
Area=5427 Section="setto 1.20m" MatProp=Default  
Area=5428 Section="setto 1.20m" MatProp=Default  
Area=5429 Section="setto 1.20m" MatProp=Default  
Area=5430 Section="setto 1.20m" MatProp=Default  
Area=5431 Section="setto 1.20m" MatProp=Default  
Area=5432 Section="setto 1.20m" MatProp=Default  
Area=5433 Section="setto 1.20m" MatProp=Default  
Area=5434 Section="setto 1.20m" MatProp=Default  
Area=5435 Section="setto 1.20m" MatProp=Default  
Area=5436 Section="setto 1.20m" MatProp=Default  
Area=5437 Section="setto 1.20m" MatProp=Default  
Area=5438 Section="setto 1.20m" MatProp=Default  
Area=5439 Section="setto 1.20m" MatProp=Default  
Area=5440 Section="setto 1.20m" MatProp=Default  
Area=5441 Section="setto 1.20m" MatProp=Default  
Area=5442 Section="setto 1.20m" MatProp=Default  
Area=5443 Section="setto 1.20m" MatProp=Default  
Area=5444 Section="setto 1.20m" MatProp=Default  
Area=5445 Section="setto 1.20m" MatProp=Default  
Area=5446 Section="setto 1.20m" MatProp=Default  
Area=5447 Section="setto 1.20m" MatProp=Default  
Area=5448 Section="setto 1.20m" MatProp=Default  
Area=5449 Section="setto 1.20m" MatProp=Default  
Area=5450 Section="setto 1.20m" MatProp=Default  
Area=5451 Section="setto 1.20m" MatProp=Default  
Area=5452 Section="setto 1.20m" MatProp=Default  
Area=5453 Section="setto 1.20m" MatProp=Default  
Area=5454 Section="setto 1.20m" MatProp=Default  
Area=5455 Section="setto 1.20m" MatProp=Default  
Area=5456 Section="setto 1.20m" MatProp=Default

APPALTATORE: <b>TELESE S.c.a r.l.</b> Consorzio Telese Società Consortile a Responsabilità Limitata	<b>ITINERARIO NAPOLI – BARI</b> <b>RADDOPPIO TRATTA CANCELLO-BENEVENTO</b> <b>II LOTTO FUNZIONALE FRASSO TELESINO – VITULANO</b> <b>2° SUBLOTTO TELESE – SAN LORENZO</b> <b>PROGETTO ESECUTIVO</b>					
PROGETTAZIONE: <u>Mandatario:</u> <b>SYSTRA S.A.</b> <u>Mandante:</u> <b>SWS Engineering S.p.A.</b> <b>SYSTRA-SOTECNI S.p.a.</b>						
<b>PONTI E VIADOTTI – VI14</b> <b>"Struttura ad archi": Tabulato di calcolo – 2 di 2</b>	COMMESSA <b>IF2R</b>	LOTTO <b>2.2.E.ZZ</b>	CODIFICA <b>CL</b>	DOCUMENTO <b>VI.14.0.0.004</b>	REV. <b>A</b>	FOGLIO <b>412 di 597</b>

Area=5457 Section="setto 1.20m" MatProp=Default  
 Area=5458 Section="setto 1.20m" MatProp=Default  
 Area=5459 Section="setto 1.20m" MatProp=Default  
 Area=5460 Section="setto 1.20m" MatProp=Default  
 Area=5461 Section="setto 1.20m" MatProp=Default  
 Area=5462 Section="setto 1.20m" MatProp=Default  
 Area=5463 Section="setto 1.20m" MatProp=Default  
 Area=5464 Section="setto 1.20m" MatProp=Default  
 Area=5465 Section="setto 1.20m" MatProp=Default  
 Area=5466 Section="setto 1.20m" MatProp=Default  
 Area=5467 Section="setto 1.20m" MatProp=Default  
 Area=5468 Section="setto 1.20m" MatProp=Default  
 Area=5469 Section="setto 1.20m" MatProp=Default  
 Area=5470 Section="setto 1.20m" MatProp=Default  
 Area=5471 Section="setto 1.20m" MatProp=Default  
 Area=5472 Section="setto 1.20m" MatProp=Default  
 Area=5473 Section="setto 1.20m" MatProp=Default  
 Area=5474 Section="setto 1.20m" MatProp=Default  
 Area=5475 Section="setto 1.20m" MatProp=Default  
 Area=5476 Section="setto 1.20m" MatProp=Default  
 Area=5477 Section="setto 1.20m" MatProp=Default  
 Area=5478 Section="setto 1.20m" MatProp=Default  
 Area=5479 Section="setto 1.20m" MatProp=Default  
 Area=5480 Section="setto 1.20m" MatProp=Default  
 Area=5481 Section="setto 1.20m" MatProp=Default  
 Area=5482 Section="setto 1.20m" MatProp=Default  
 Area=5483 Section="setto 1.20m" MatProp=Default  
 Area=5484 Section="setto 1.20m" MatProp=Default  
 Area=5485 Section="setto 1.20m" MatProp=Default  
 Area=5486 Section="setto 1.20m" MatProp=Default  
 Area=5487 Section="setto 1.20m" MatProp=Default  
 Area=5488 Section="setto 1.20m" MatProp=Default  
 Area=5489 Section="setto 1.20m" MatProp=Default  
 Area=5490 Section="setto 1.20m" MatProp=Default  
 Area=5491 Section="setto 1.20m" MatProp=Default  
 Area=5492 Section="setto 1.20m" MatProp=Default  
 Area=5493 Section="setto 1.20m" MatProp=Default  
 Area=5494 Section="setto 1.20m" MatProp=Default  
 Area=5495 Section="setto 1.20m" MatProp=Default  
 Area=5496 Section="setto 1.20m" MatProp=Default  
 Area=5497 Section="setto 1.20m" MatProp=Default  
 Area=5498 Section="setto 1.20m" MatProp=Default  
 Area=5499 Section="setto 1.20m" MatProp=Default  
 Area=5500 Section="setto 1.20m" MatProp=Default  
 Area=5501 Section="setto 1.20m" MatProp=Default  
 Area=5502 Section="setto 1.20m" MatProp=Default  
 Area=5503 Section="setto 1.20m" MatProp=Default  
 Area=5504 Section="setto 1.20m" MatProp=Default  
 Area=5505 Section="setto 1.20m" MatProp=Default  
 Area=5506 Section="setto 1.20m" MatProp=Default

APPALTATORE: <b>TELESE</b> S.c.a r.l. <small>Consorzio Telese Società Consortile a Responsabilità Limitata</small>	ITINERARIO NAPOLI – BARI RADDOPPIO TRATTA CANCELLO-BENEVENTO II LOTTO FUNZIONALE FRASSO TELESINO – VITULANO 2° SUBLOTTO TELESE – SAN LORENZO  PROGETTO ESECUTIVO					
PROGETTAZIONE: Mandataria: SYSTRA S.A. Mandante: SWS Engineering S.p.A. SYSTRA-SOTECNI S.p.A.						
PONTI E VIADOTTI – VI14 "Struttura ad archi": Tabulato di calcolo – 2 di 2	COMMESSA IF2R	LOTTO 2.2.E.ZZ	CODIFICA CL	DOCUMENTO VI.14.0.0.004	REV. A	FOGLIO 413 di 597

Area=5507 Section="setto 1.20m" MatProp=Default  
Area=5508 Section="setto 1.20m" MatProp=Default  
Area=5509 Section="setto 1.20m" MatProp=Default  
Area=5510 Section="setto 1.20m" MatProp=Default  
Area=5511 Section="setto 1.20m" MatProp=Default  
Area=5512 Section="setto 1.20m" MatProp=Default  
Area=5513 Section="setto 1.20m" MatProp=Default  
Area=5514 Section="setto 1.20m" MatProp=Default  
Area=5515 Section="setto 1.20m" MatProp=Default  
Area=5516 Section="setto 1.20m" MatProp=Default  
Area=5517 Section="setto 1.20m" MatProp=Default  
Area=5518 Section="setto 1.20m" MatProp=Default  
Area=5519 Section="setto 1.20m" MatProp=Default  
Area=5520 Section="setto 1.20m" MatProp=Default  
Area=5521 Section="setto 1.20m" MatProp=Default  
Area=5522 Section="setto 1.20m" MatProp=Default  
Area=5523 Section="setto 1.20m" MatProp=Default  
Area=5524 Section="setto 1.20m" MatProp=Default  
Area=5525 Section="setto 1.20m" MatProp=Default  
Area=5526 Section="setto 1.20m" MatProp=Default  
Area=5527 Section="setto 1.20m" MatProp=Default  
Area=5528 Section="setto 1.20m" MatProp=Default  
Area=5529 Section="setto 1.20m" MatProp=Default  
Area=5530 Section="setto 1.20m" MatProp=Default  
Area=5531 Section="setto 1.20m" MatProp=Default  
Area=5532 Section="setto 1.20m" MatProp=Default  
Area=5533 Section="setto 1.20m" MatProp=Default  
Area=5534 Section="setto 1.20m" MatProp=Default  
Area=5535 Section="setto 1.20m" MatProp=Default  
Area=5536 Section="setto 1.20m" MatProp=Default  
Area=5537 Section="setto 1.20m" MatProp=Default  
Area=5538 Section="setto 1.20m" MatProp=Default  
Area=5539 Section="setto 1.20m" MatProp=Default  
Area=5540 Section="setto 1.20m" MatProp=Default  
Area=5541 Section="setto 1.20m" MatProp=Default  
Area=5542 Section="setto 1.20m" MatProp=Default  
Area=5543 Section="setto 1.20m" MatProp=Default  
Area=5544 Section="setto 1.20m" MatProp=Default  
Area=5545 Section="setto 1.20m" MatProp=Default  
Area=5546 Section="setto 1.20m" MatProp=Default  
Area=5547 Section="setto 1.20m" MatProp=Default  
Area=5548 Section="setto 1.20m" MatProp=Default  
Area=5549 Section="setto 1.20m" MatProp=Default  
Area=5550 Section="setto 1.20m" MatProp=Default  
Area=5551 Section="setto 1.20m" MatProp=Default  
Area=5552 Section="setto 1.20m" MatProp=Default  
Area=5553 Section="setto 1.20m" MatProp=Default  
Area=5554 Section="setto 1.20m" MatProp=Default  
Area=5555 Section="setto 1.20m" MatProp=Default  
Area=5556 Section="setto 1.20m" MatProp=Default

APPALTATORE: <b>TELESE S.c.a r.l.</b> Consorzio Telese Società Consortile a Responsabilità Limitata	<b>ITINERARIO NAPOLI – BARI</b> <b>RADDOPPIO TRATTA CANCELLO-BENEVENTO</b> <b>II LOTTO FUNZIONALE FRASSO TELESINO – VITULANO</b> <b>2° SUBLOTTO TELESE – SAN LORENZO</b>  <b>PROGETTO ESECUTIVO</b>					
PROGETTAZIONE: Mandatario: <b>SYSTRA S.A.</b> Mandante: <b>SWS Engineering S.p.A.</b> <b>SYSTRA-SOTECNI S.p.A.</b>						
<b>PONTI E VIADOTTI – VI14</b> <b>"Struttura ad archi": Tabulato di calcolo – 2 di 2</b>	<b>COMMESSA</b> <b>IF2R</b>	<b>LOTTO</b> <b>2.2.E.ZZ</b>	<b>CODIFICA</b> <b>CL</b>	<b>DOCUMENTO</b> <b>VI.14.0.0.004</b>	<b>REV.</b> <b>A</b>	<b>FOGLIO</b> <b>414 di 597</b>

Area=5557 Section="setto 1.20m" MatProp=Default  
Area=5558 Section="setto 1.20m" MatProp=Default  
Area=5559 Section="setto 1.20m" MatProp=Default  
Area=5560 Section="setto 1.20m" MatProp=Default  
Area=5561 Section="setto 1.20m" MatProp=Default  
Area=5562 Section="setto 1.20m" MatProp=Default  
Area=5563 Section="setto 1.20m" MatProp=Default  
Area=5564 Section="setto 1.20m" MatProp=Default  
Area=5565 Section="setto 1.20m" MatProp=Default  
Area=5566 Section="setto 1.20m" MatProp=Default  
Area=5567 Section="setto 1.20m" MatProp=Default  
Area=5568 Section="setto 1.20m" MatProp=Default  
Area=5569 Section="setto 1.20m" MatProp=Default  
Area=5570 Section="setto 1.20m" MatProp=Default  
Area=5571 Section="setto 1.20m" MatProp=Default  
Area=5572 Section="setto 1.20m" MatProp=Default  
Area=5573 Section="setto 1.20m" MatProp=Default  
Area=5574 Section="setto 1.20m" MatProp=Default  
Area=5575 Section="setto 1.20m" MatProp=Default  
Area=5576 Section="setto 1.20m" MatProp=Default  
Area=5577 Section="setto 1.20m" MatProp=Default  
Area=5578 Section="setto 1.20m" MatProp=Default  
Area=5579 Section="setto 1.20m" MatProp=Default  
Area=5580 Section="setto 1.20m" MatProp=Default  
Area=5581 Section="setto 1.20m" MatProp=Default  
Area=5582 Section="setto 1.20m" MatProp=Default  
Area=5583 Section="setto 1.20m" MatProp=Default  
Area=5584 Section="setto 1.20m" MatProp=Default  
Area=5585 Section="setto 1.20m" MatProp=Default  
Area=5586 Section="setto 1.20m" MatProp=Default  
Area=5587 Section="setto 1.20m" MatProp=Default  
Area=5588 Section="setto 1.20m" MatProp=Default  
Area=5589 Section="setto 1.20m" MatProp=Default  
Area=5590 Section="setto 1.20m" MatProp=Default  
Area=5591 Section="setto 1.20m" MatProp=Default  
Area=5592 Section="setto 1.20m" MatProp=Default  
Area=5593 Section="setto 1.20m" MatProp=Default  
Area=5594 Section="setto 1.20m" MatProp=Default  
Area=5595 Section="setto 1.20m" MatProp=Default  
Area=5596 Section="setto 1.20m" MatProp=Default  
Area=5597 Section="setto 1.20m" MatProp=Default  
Area=5598 Section="setto 1.20m" MatProp=Default  
Area=5599 Section="setto 1.20m" MatProp=Default  
Area=5600 Section="setto 1.20m" MatProp=Default  
Area=5601 Section="setto 1.20m" MatProp=Default  
Area=5602 Section="setto 1.20m" MatProp=Default  
Area=5603 Section="setto 1.20m" MatProp=Default  
Area=5604 Section="setto 1.20m" MatProp=Default  
Area=5605 Section="setto 1.20m" MatProp=Default  
Area=5606 Section="setto 1.20m" MatProp=Default

APPALTATORE: <b>TELESE S.c.a r.l.</b> Consorzio Telese Società Consortile a Responsabilità Limitata	<b>ITINERARIO NAPOLI – BARI</b> <b>RADDOPPIO TRATTA CANCELLO-BENEVENTO</b> <b>II LOTTO FUNZIONALE FRASSO TELESINO – VITULANO</b> <b>2° SUBLOTTO TELESE – SAN LORENZO</b> <b>PROGETTO ESECUTIVO</b>						
PROGETTAZIONE: <u>Mandatario:</u> <b>SYSTRA S.A.</b> <u>Mandante:</u> <b>SWS Engineering S.p.A.</b> <b>SYSTRA-SOTECNI S.p.A.</b>	<table border="1"> <tr> <td data-bbox="758 324 901 378">           COMMESSA  <b>IF2R</b> </td> <td data-bbox="901 324 1013 378">           LOTTO  <b>2.2.E.ZZ</b> </td> <td data-bbox="1013 324 1125 378">           CODIFICA  <b>CL</b> </td> <td data-bbox="1125 324 1284 378">           DOCUMENTO  <b>VI.14.0.0.004</b> </td> <td data-bbox="1284 324 1364 378">           REV.  <b>A</b> </td> <td data-bbox="1364 324 1497 378">           FOGLIO  <b>415 di 597</b> </td> </tr> </table>	COMMESSA <b>IF2R</b>	LOTTO <b>2.2.E.ZZ</b>	CODIFICA <b>CL</b>	DOCUMENTO <b>VI.14.0.0.004</b>	REV. <b>A</b>	FOGLIO <b>415 di 597</b>
COMMESSA <b>IF2R</b>	LOTTO <b>2.2.E.ZZ</b>	CODIFICA <b>CL</b>	DOCUMENTO <b>VI.14.0.0.004</b>	REV. <b>A</b>	FOGLIO <b>415 di 597</b>		
<b>PONTI E VIADOTTI – VI14</b> <b>"Struttura ad archi": Tabulato di calcolo – 2 di 2</b>							

Area=5607 Section="setto 1.20m" MatProp=Default  
 Area=5608 Section="setto 1.20m" MatProp=Default  
 Area=5609 Section="setto 1.20m" MatProp=Default  
 Area=5610 Section="setto 1.20m" MatProp=Default  
 Area=5611 Section="setto 1.20m" MatProp=Default  
 Area=5612 Section="setto 1.20m" MatProp=Default  
 Area=5613 Section="setto 1.20m" MatProp=Default  
 Area=5614 Section="setto 1.20m" MatProp=Default  
 Area=5615 Section="setto 1.20m" MatProp=Default  
 Area=5616 Section="setto 1.20m" MatProp=Default  
 Area=5617 Section="setto 1.20m" MatProp=Default  
 Area=5618 Section="setto 1.20m" MatProp=Default  
 Area=5619 Section="setto 1.20m" MatProp=Default  
 Area=5620 Section="setto 1.20m" MatProp=Default  
 Area=5621 Section="setto 1.20m" MatProp=Default  
 Area=5622 Section="setto 1.20m" MatProp=Default  
 Area=5623 Section="setto 1.20m" MatProp=Default  
 Area=5624 Section="setto 1.20m" MatProp=Default  
 Area=5625 Section="fondazione 1.50m" MatProp=Default  
 Area=5626 Section="fondazione 1.50m" MatProp=Default  
 Area=5627 Section="fondazione 1.50m" MatProp=Default  
 Area=5628 Section="fondazione 1.50m" MatProp=Default  
 Area=5629 Section="fondazione 1.50m" MatProp=Default  
 Area=5630 Section="fondazione 1.50m" MatProp=Default  
 Area=5631 Section="fondazione 1.50m" MatProp=Default  
 Area=5632 Section="fondazione 1.50m" MatProp=Default  
 Area=5633 Section="fondazione 1.50m" MatProp=Default  
 Area=5634 Section="fondazione 1.50m" MatProp=Default  
 Area=5635 Section="fondazione 1.50m" MatProp=Default  
 Area=5636 Section="fondazione 1.50m" MatProp=Default  
 Area=5637 Section="fondazione 1.50m" MatProp=Default  
 Area=5638 Section="fondazione 1.50m" MatProp=Default  
 Area=5639 Section="fondazione 1.50m" MatProp=Default  
 Area=5640 Section="fondazione 1.50m" MatProp=Default  
 Area=5641 Section="fondazione 1.50m" MatProp=Default  
 Area=5642 Section="fondazione 1.50m" MatProp=Default  
 Area=5643 Section="fondazione 1.50m" MatProp=Default  
 Area=5644 Section="fondazione 1.50m" MatProp=Default  
 Area=5645 Section="fondazione 1.50m" MatProp=Default  
 Area=5646 Section="fondazione 1.50m" MatProp=Default  
 Area=5647 Section="fondazione 1.50m" MatProp=Default  
 Area=5648 Section="fondazione 1.50m" MatProp=Default  
 Area=5649 Section="fondazione 1.50m" MatProp=Default  
 Area=5650 Section="fondazione 1.50m" MatProp=Default  
 Area=5651 Section="fondazione 1.50m" MatProp=Default  
 Area=5652 Section="fondazione 1.50m" MatProp=Default  
 Area=5653 Section="fondazione 1.50m" MatProp=Default  
 Area=5654 Section="fondazione 1.50m" MatProp=Default  
 Area=5655 Section="fondazione 1.50m" MatProp=Default  
 Area=5656 Section="fondazione 1.50m" MatProp=Default

APPALTATORE: <b>TELESE S.c.a r.l.</b> <small>Consorzio Telese Società Consortile a Responsabilità Limitata</small>	<b>ITINERARIO NAPOLI – BARI</b>					
PROGETTAZIONE: <u>Mandatario:</u> SYSTRA S.A. <u>Mandante:</u> SWS Engineering S.p.A.    SYSTRA-SOTECNI S.p.A.	<b>RADDOPPIO TRATTA CANCELLO-BENEVENTO</b>					
	<b>II LOTTO FUNZIONALE FRASSO TELESINO – VITULANO</b>					
	<b>2° SUBLOTTO TELESE – SAN LORENZO</b>					
	<b>PROGETTO ESECUTIVO</b>					
<b>PONTI E VIADOTTI – VI14</b> <b>"Struttura ad archi": Tabulato di calcolo – 2 di 2</b>	COMMESSA IF2R	LOTTO 2.2.E.ZZ	CODIFICA CL	DOCUMENTO VI.14.0.0.004	REV. A	FOGLIO 416 di 597

Area=5657 Section="fondazione 1.50m" MatProp=Default  
Area=5658 Section="fondazione 1.50m" MatProp=Default  
Area=5659 Section="fondazione 1.50m" MatProp=Default  
Area=5660 Section="fondazione 1.50m" MatProp=Default  
Area=5661 Section="fondazione 1.50m" MatProp=Default  
Area=5662 Section="fondazione 1.50m" MatProp=Default  
Area=5663 Section="fondazione 1.50m" MatProp=Default  
Area=5666 Section="fondazione 1.50m" MatProp=Default  
Area=5669 Section="fondazione 1.50m" MatProp=Default  
Area=5670 Section="fondazione 1.50m" MatProp=Default  
Area=5673 Section="fondazione 1.50m" MatProp=Default  
Area=5674 Section="fondazione 1.50m" MatProp=Default  
Area=5675 Section="fondazione 1.50m" MatProp=Default  
Area=5676 Section="fondazione 1.50m" MatProp=Default  
Area=5677 Section="fondazione 1.50m" MatProp=Default  
Area=5678 Section="fondazione 1.50m" MatProp=Default  
Area=5679 Section="fondazione 1.50m" MatProp=Default  
Area=5680 Section="fondazione 1.50m" MatProp=Default  
Area=5681 Section="fondazione 1.50m" MatProp=Default  
Area=5682 Section="fondazione 1.50m" MatProp=Default  
Area=5683 Section="fondazione 1.50m" MatProp=Default  
Area=5684 Section="fondazione 1.50m" MatProp=Default  
Area=5685 Section="fondazione 1.50m" MatProp=Default  
Area=5686 Section="fondazione 1.50m" MatProp=Default  
Area=5687 Section="fondazione 1.50m" MatProp=Default  
Area=5688 Section="fondazione 1.50m" MatProp=Default  
Area=5689 Section="fondazione 1.50m" MatProp=Default  
Area=5690 Section="fondazione 1.50m" MatProp=Default  
Area=5691 Section="fondazione 1.50m" MatProp=Default  
Area=5692 Section="fondazione 1.50m" MatProp=Default  
Area=5693 Section="fondazione 1.50m" MatProp=Default  
Area=5694 Section="fondazione 1.50m" MatProp=Default  
Area=5695 Section="fondazione 1.50m" MatProp=Default  
Area=5696 Section="fondazione 1.50m" MatProp=Default  
Area=5697 Section="fondazione 1.50m" MatProp=Default  
Area=5698 Section="fondazione 1.50m" MatProp=Default  
Area=5699 Section="fondazione 1.50m" MatProp=Default  
Area=5700 Section="fondazione 1.50m" MatProp=Default  
Area=5701 Section="fondazione 1.50m" MatProp=Default  
Area=5702 Section="fondazione 1.50m" MatProp=Default  
Area=5703 Section="fondazione 1.50m" MatProp=Default  
Area=5704 Section="fondazione 1.50m" MatProp=Default  
Area=5705 Section="fondazione 1.50m" MatProp=Default  
Area=5706 Section="fondazione 1.50m" MatProp=Default  
Area=5707 Section="fondazione 1.50m" MatProp=Default  
Area=5708 Section="fondazione 1.50m" MatProp=Default  
Area=5709 Section="fondazione 1.50m" MatProp=Default  
Area=5710 Section="fondazione 1.50m" MatProp=Default  
Area=5711 Section="fondazione 1.50m" MatProp=Default  
Area=5714 Section="fondazione 1.50m" MatProp=Default



APPALTATORE: <b>TELESE</b> S.c.a r.l. <small>Consorzio Telese Società Consortile a Responsabilità Limitata</small>	<b>ITINERARIO NAPOLI – BARI</b>					
PROGETTAZIONE: <u>Mandatario:</u> SYSTRA S.A. <u>Mandante:</u> SWS Engineering S.p.A.    SYSTRA-SOTECNI S.p.A.	<b>RADDOPPIO TRATTA CANCELLO-BENEVENTO</b>					
	<b>II LOTTO FUNZIONALE FRASSO TELESINO – VITULANO</b>					
	<b>2° SUBLOTTO TELESE – SAN LORENZO</b>					
	<b>PROGETTO ESECUTIVO</b>					
<b>PONTI E VIADOTTI – VI14</b> <b>"Struttura ad archi": Tabulato di calcolo – 2 di 2</b>	COMMESSA IF2R	LOTTO 2.2.E.ZZ	CODIFICA CL	DOCUMENTO VI.14.0.0.004	REV. A	FOGLIO 417 di 597

Area=5717 Section="fondazione 1.50m" MatProp=Default  
Area=5718 Section="fondazione 1.50m" MatProp=Default  
Area=5721 Section="setto 1.20m" MatProp=Default  
Area=5722 Section="setto 1.20m" MatProp=Default  
Area=5723 Section="setto 1.20m" MatProp=Default  
Area=5724 Section="setto 1.20m" MatProp=Default  
Area=5725 Section="setto 1.20m" MatProp=Default  
Area=5726 Section="setto 1.20m" MatProp=Default  
Area=5727 Section="setto 1.20m" MatProp=Default  
Area=5728 Section="setto 1.20m" MatProp=Default  
Area=5729 Section="setto 1.20m" MatProp=Default  
Area=5730 Section="setto 1.20m" MatProp=Default  
Area=5732 Section="setto 1.20m" MatProp=Default  
Area=5734 Section="setto 1.20m" MatProp=Default  
Area=5735 Section="setto 1.20m" MatProp=Default  
Area=5737 Section="setto 1.20m" MatProp=Default  
Area=5739 Section="setto 1.20m" MatProp=Default  
Area=5740 Section="setto 1.20m" MatProp=Default  
Area=5741 Section="setto 1.20m" MatProp=Default  
Area=5742 Section="setto 1.20m" MatProp=Default  
Area=5743 Section="setto 1.20m" MatProp=Default  
Area=5744 Section="setto 1.20m" MatProp=Default  
Area=5745 Section="setto 1.20m" MatProp=Default  
Area=5746 Section="setto 1.20m" MatProp=Default  
Area=5747 Section="setto 1.20m" MatProp=Default  
Area=5748 Section="setto 1.20m" MatProp=Default  
Area=5749 Section="setto 1.20m" MatProp=Default  
Area=5750 Section="setto 1.20m" MatProp=Default  
Area=5751 Section="setto 1.20m" MatProp=Default  
Area=5752 Section="setto 1.20m" MatProp=Default  
Area=5753 Section="setto 1.20m" MatProp=Default  
Area=5754 Section="setto 1.20m" MatProp=Default  
Area=5755 Section="setto 1.20m" MatProp=Default  
Area=5756 Section="setto 1.20m" MatProp=Default  
Area=5757 Section="setto 1.20m" MatProp=Default  
Area=5758 Section="setto 1.20m" MatProp=Default  
Area=5759 Section="setto 1.20m" MatProp=Default  
Area=5761 Section="fondazione 1.50m" MatProp=Default  
Area=5762 Section="fondazione 1.50m" MatProp=Default  
Area=5961 Section="fondazione 1.50m" MatProp=Default  
Area=5962 Section="fondazione 1.50m" MatProp=Default  
Area=5963 Section="fondazione 1.50m" MatProp=Default  
Area=5964 Section="fondazione 1.50m" MatProp=Default  
Area=5965 Section="fondazione 1.50m" MatProp=Default  
Area=5966 Section="fondazione 1.50m" MatProp=Default  
Area=5967 Section="fondazione 1.50m" MatProp=Default  
Area=5968 Section="fondazione 1.50m" MatProp=Default  
Area=5969 Section="fondazione 1.50m" MatProp=Default  
Area=5970 Section="fondazione 1.50m" MatProp=Default  
Area=5971 Section="fondazione 1.50m" MatProp=Default

APPALTATORE: <b>TELESE S.c.a r.l.</b> Consorzio Telese Società Consortile a Responsabilità Limitata	<b>ITINERARIO NAPOLI – BARI</b> <b>RADDOPPIO TRATTA CANCELLO-BENEVENTO</b> <b>II LOTTO FUNZIONALE FRASSO TELESINO – VITULANO</b> <b>2° SUBLOTTO TELESE – SAN LORENZO</b>  <b>PROGETTO ESECUTIVO</b>					
PROGETTAZIONE: Mandatario: <b>SYSTRA S.A.</b> Mandante: <b>SWS Engineering S.p.A.</b> <b>SYSTRA-SOTECNI S.p.A.</b>						
<b>PONTI E VIADOTTI – VI14</b> <b>"Struttura ad archi": Tabulato di calcolo – 2 di 2</b>	<b>COMMESSA</b> <b>IF2R</b>	<b>LOTTO</b> <b>2.2.E.ZZ</b>	<b>CODIFICA</b> <b>CL</b>	<b>DOCUMENTO</b> <b>VI.14.0.0.004</b>	<b>REV.</b> <b>A</b>	<b>FOGLIO</b> <b>418 di 597</b>

Area=5972 Section="fondazione 1.50m" MatProp=Default  
Area=5973 Section="fondazione 1.50m" MatProp=Default  
Area=5974 Section="fondazione 1.50m" MatProp=Default  
Area=5975 Section="fondazione 1.50m" MatProp=Default  
Area=5976 Section="fondazione 1.50m" MatProp=Default  
Area=5977 Section="fondazione 1.50m" MatProp=Default  
Area=5978 Section="fondazione 1.50m" MatProp=Default  
Area=5979 Section="fondazione 1.50m" MatProp=Default  
Area=5980 Section="fondazione 1.50m" MatProp=Default  
Area=5981 Section="fondazione 1.50m" MatProp=Default  
Area=5982 Section="fondazione 1.50m" MatProp=Default  
Area=5983 Section="fondazione 1.50m" MatProp=Default  
Area=5984 Section="fondazione 1.50m" MatProp=Default  
Area=5985 Section="fondazione 1.50m" MatProp=Default  
Area=5986 Section="fondazione 1.50m" MatProp=Default  
Area=5987 Section="fondazione 1.50m" MatProp=Default  
Area=5988 Section="fondazione 1.50m" MatProp=Default  
Area=5989 Section="fondazione 1.50m" MatProp=Default  
Area=5990 Section="fondazione 1.50m" MatProp=Default  
Area=5991 Section="fondazione 1.50m" MatProp=Default  
Area=5992 Section="fondazione 1.50m" MatProp=Default  
Area=5993 Section="fondazione 1.50m" MatProp=Default  
Area=5994 Section="fondazione 1.50m" MatProp=Default  
Area=5995 Section="fondazione 1.50m" MatProp=Default  
Area=5996 Section="fondazione 1.50m" MatProp=Default  
Area=5997 Section="fondazione 1.50m" MatProp=Default  
Area=5998 Section="fondazione 1.50m" MatProp=Default  
Area=5999 Section="fondazione 1.50m" MatProp=Default  
Area=6000 Section="fondazione 1.50m" MatProp=Default  
Area=6001 Section="fondazione 1.50m" MatProp=Default  
Area=6002 Section="fondazione 1.50m" MatProp=Default  
Area=6003 Section="fondazione 1.50m" MatProp=Default  
Area=6004 Section="fondazione 1.50m" MatProp=Default  
Area=6005 Section="fondazione 1.50m" MatProp=Default  
Area=6006 Section="fondazione 1.50m" MatProp=Default  
Area=6007 Section="fondazione 1.50m" MatProp=Default  
Area=6008 Section="fondazione 1.50m" MatProp=Default  
Area=6009 Section="fondazione 1.50m" MatProp=Default  
Area=6010 Section="fondazione 1.50m" MatProp=Default  
Area=6011 Section="fondazione 1.50m" MatProp=Default  
Area=6012 Section="fondazione 1.50m" MatProp=Default  
Area=6013 Section="fondazione 1.50m" MatProp=Default  
Area=6014 Section="fondazione 1.50m" MatProp=Default  
Area=6015 Section="fondazione 1.50m" MatProp=Default  
Area=6016 Section="fondazione 1.50m" MatProp=Default  
Area=6017 Section="fondazione 1.50m" MatProp=Default  
Area=6018 Section="fondazione 1.50m" MatProp=Default  
Area=6019 Section="fondazione 1.50m" MatProp=Default  
Area=6020 Section="fondazione 1.50m" MatProp=Default  
Area=6021 Section="fondazione 1.50m" MatProp=Default

APPALTATORE: <b>TELESE S.c.a r.l.</b> Consorzio Telese Società Consortile a Responsabilità Limitata	ITINERARIO NAPOLI – BARI RADDOPPIO TRATTA CANCELLO-BENEVENTO II LOTTO FUNZIONALE FRASSO TELESINO – VITULANO 2° SUBLOTTO TELESE – SAN LORENZO  PROGETTO ESECUTIVO					
PROGETTAZIONE: Mandataria: SYSTRA S.A. Mandante: SWS Engineering S.p.A. SYSTRA-SOTECNI S.p.A.						
PONTI E VIADOTTI – VI14 "Struttura ad archi": Tabulato di calcolo – 2 di 2	COMMESSA IF2R	LOTTO 2.2.E.ZZ	CODIFICA CL	DOCUMENTO VI.14.0.0.004	REV. A	FOGLIO 419 di 597

Area=6022 Section="fondazione 1.50m" MatProp=Default  
Area=6023 Section="fondazione 1.50m" MatProp=Default  
Area=6024 Section="fondazione 1.50m" MatProp=Default  
Area=6025 Section="fondazione 1.50m" MatProp=Default  
Area=6026 Section="fondazione 1.50m" MatProp=Default  
Area=6027 Section="fondazione 1.50m" MatProp=Default  
Area=6028 Section="fondazione 1.50m" MatProp=Default  
Area=6029 Section="fondazione 1.50m" MatProp=Default  
Area=6030 Section="fondazione 1.50m" MatProp=Default  
Area=6031 Section="fondazione 1.50m" MatProp=Default  
Area=6032 Section="fondazione 1.50m" MatProp=Default  
Area=6033 Section="fondazione 1.50m" MatProp=Default  
Area=6034 Section="fondazione 1.50m" MatProp=Default  
Area=6035 Section="fondazione 1.50m" MatProp=Default  
Area=6036 Section="fondazione 1.50m" MatProp=Default  
Area=6037 Section="fondazione 1.50m" MatProp=Default  
Area=6038 Section="fondazione 1.50m" MatProp=Default  
Area=6039 Section="fondazione 1.50m" MatProp=Default  
Area=6040 Section="fondazione 1.50m" MatProp=Default  
Area=6041 Section="fondazione 1.50m" MatProp=Default  
Area=6042 Section="fondazione 1.50m" MatProp=Default  
Area=6043 Section="fondazione 1.50m" MatProp=Default  
Area=6044 Section="fondazione 1.50m" MatProp=Default  
Area=6045 Section="fondazione 1.50m" MatProp=Default  
Area=6046 Section="fondazione 1.50m" MatProp=Default  
Area=6047 Section="fondazione 1.50m" MatProp=Default  
Area=6048 Section="fondazione 1.50m" MatProp=Default  
Area=6049 Section="fondazione 1.50m" MatProp=Default  
Area=6050 Section="fondazione 1.50m" MatProp=Default  
Area=6051 Section="fondazione 1.50m" MatProp=Default  
Area=6052 Section="fondazione 1.50m" MatProp=Default  
Area=6053 Section="fondazione 1.50m" MatProp=Default  
Area=6054 Section="fondazione 1.50m" MatProp=Default  
Area=6055 Section="fondazione 1.50m" MatProp=Default  
Area=6056 Section="fondazione 1.50m" MatProp=Default  
Area=6057 Section="fondazione 1.50m" MatProp=Default  
Area=6058 Section="fondazione 1.50m" MatProp=Default  
Area=6059 Section="fondazione 1.50m" MatProp=Default  
Area=6060 Section="fondazione 1.50m" MatProp=Default  
Area=6061 Section="fondazione 1.50m" MatProp=Default  
Area=6062 Section="fondazione 1.50m" MatProp=Default  
Area=6063 Section="fondazione 1.50m" MatProp=Default  
Area=6064 Section="fondazione 1.50m" MatProp=Default  
Area=6065 Section="fondazione 1.50m" MatProp=Default  
Area=6066 Section="fondazione 1.50m" MatProp=Default  
Area=6067 Section="fondazione 1.50m" MatProp=Default  
Area=6068 Section="fondazione 1.50m" MatProp=Default  
Area=6069 Section="fondazione 1.50m" MatProp=Default  
Area=6070 Section="fondazione 1.50m" MatProp=Default  
Area=6071 Section="fondazione 1.50m" MatProp=Default

APPALTATORE: <b>TELESE S.c.a r.l.</b> Consorzio Telese Società Consortile a Responsabilità Limitata	<b>ITINERARIO NAPOLI – BARI</b> <b>RADDOPPIO TRATTA CANCELLO-BENEVENTO</b> <b>II LOTTO FUNZIONALE FRASSO TELESINO – VITULANO</b> <b>2° SUBLOTTO TELESE – SAN LORENZO</b> <b>PROGETTO ESECUTIVO</b>												
PROGETTAZIONE: Mandataria: <b>SYSTRA S.A.</b> Mandante: <b>SWS Engineering S.p.A.</b> <b>SYSTRA-SOTECNI S.p.A.</b>	<table border="1"> <tr> <td>COMMESSA</td> <td>LOTTO</td> <td>CODIFICA</td> <td>DOCUMENTO</td> <td>REV.</td> <td>FOGLIO</td> </tr> <tr> <td>IF2R</td> <td>2.2.E.ZZ</td> <td>CL</td> <td>VI.14.0.0.004</td> <td>A</td> <td>420 di 597</td> </tr> </table>	COMMESSA	LOTTO	CODIFICA	DOCUMENTO	REV.	FOGLIO	IF2R	2.2.E.ZZ	CL	VI.14.0.0.004	A	420 di 597
COMMESSA	LOTTO	CODIFICA	DOCUMENTO	REV.	FOGLIO								
IF2R	2.2.E.ZZ	CL	VI.14.0.0.004	A	420 di 597								
<b>PONTI E VIADOTTI – VI14</b> <b>"Struttura ad archi": Tabulato di calcolo – 2 di 2</b>													

Area=6072 Section="fondazione 1.50m" MatProp=Default  
 Area=6073 Section="fondazione 1.50m" MatProp=Default  
 Area=6074 Section="fondazione 1.50m" MatProp=Default  
 Area=6075 Section="fondazione 1.50m" MatProp=Default  
 Area=6076 Section="fondazione 1.50m" MatProp=Default  
 Area=6077 Section="fondazione 1.50m" MatProp=Default  
 Area=6078 Section="fondazione 1.50m" MatProp=Default  
 Area=6079 Section="fondazione 1.50m" MatProp=Default  
 Area=6080 Section="fondazione 1.50m" MatProp=Default  
 Area=6081 Section="fondazione 1.50m" MatProp=Default  
 Area=6082 Section="fondazione 1.50m" MatProp=Default  
 Area=6083 Section="fondazione 1.50m" MatProp=Default  
 Area=6084 Section="fondazione 1.50m" MatProp=Default  
 Area=6085 Section="fondazione 1.50m" MatProp=Default  
 Area=6086 Section="fondazione 1.50m" MatProp=Default  
 Area=6087 Section="fondazione 1.50m" MatProp=Default  
 Area=6088 Section="fondazione 1.50m" MatProp=Default  
 Area=6089 Section="fondazione 1.50m" MatProp=Default  
 Area=6090 Section="fondazione 1.50m" MatProp=Default  
 Area=6091 Section="fondazione 1.50m" MatProp=Default  
 Area=6092 Section="fondazione 1.50m" MatProp=Default  
 Area=6093 Section="fondazione 1.50m" MatProp=Default  
 Area=6094 Section="fondazione 1.50m" MatProp=Default  
 Area=6095 Section="fondazione 1.50m" MatProp=Default  
 Area=6096 Section="fondazione 1.50m" MatProp=Default  
 Area=6097 Section="fondazione 1.50m" MatProp=Default  
 Area=6098 Section="fondazione 1.50m" MatProp=Default  
 Area=6099 Section="fondazione 1.50m" MatProp=Default  
 Area=6100 Section="fondazione 1.50m" MatProp=Default  
 Area=6101 Section="fondazione 1.50m" MatProp=Default  
 Area=6102 Section="fondazione 1.50m" MatProp=Default  
 Area=6103 Section="fondazione 1.50m" MatProp=Default  
 Area=6104 Section="fondazione 1.50m" MatProp=Default  
 Area=6105 Section="fondazione 1.50m" MatProp=Default  
 Area=6106 Section="fondazione 1.50m" MatProp=Default  
 Area=6107 Section="fondazione 1.50m" MatProp=Default  
 Area=6108 Section="fondazione 1.50m" MatProp=Default  
 Area=6109 Section="fondazione 1.50m" MatProp=Default  
 Area=6110 Section="fondazione 1.50m" MatProp=Default  
 Area=6111 Section="fondazione 1.50m" MatProp=Default  
 Area=6112 Section="fondazione 1.50m" MatProp=Default  
 Area=6113 Section="fondazione 1.50m" MatProp=Default  
 Area=6114 Section="fondazione 1.50m" MatProp=Default  
 Area=6115 Section="fondazione 1.50m" MatProp=Default  
 Area=6116 Section="fondazione 1.50m" MatProp=Default  
 Area=6117 Section="fondazione 1.50m" MatProp=Default  
 Area=6118 Section="fondazione 1.50m" MatProp=Default  
 Area=6119 Section="fondazione 1.50m" MatProp=Default  
 Area=6120 Section="fondazione 1.50m" MatProp=Default  
 Area=6121 Section="fondazione 1.50m" MatProp=Default

APPALTATORE: <b>TELESE S.c.a r.l.</b> Consorzio Telese Società Consortile a Responsabilità Limitata	ITINERARIO NAPOLI – BARI RADDOPPIO TRATTA CANCELLO-BENEVENTO II LOTTO FUNZIONALE FRASSO TELESINO – VITULANO 2° SUBLOTTO TELESE – SAN LORENZO PROGETTO ESECUTIVO					
PROGETTAZIONE: Mandatario: SYSTRA S.A. Mandante: SWS Engineering S.p.A. SYSTRA-SOTECNI S.p.A.						
PONTI E VIADOTTI – VI14 "Struttura ad archi": Tabulato di calcolo – 2 di 2	COMMESSA IF2R	LOTTO 2.2.E.ZZ	CODIFICA CL	DOCUMENTO VI.14.0.0.004	REV. A	FOGLIO 421 di 597

Area=6122 Section="fondazione 1.50m" MatProp=Default  
Area=6123 Section="fondazione 1.50m" MatProp=Default  
Area=6124 Section="fondazione 1.50m" MatProp=Default  
Area=6125 Section="fondazione 1.50m" MatProp=Default  
Area=6126 Section="fondazione 1.50m" MatProp=Default  
Area=6127 Section="fondazione 1.50m" MatProp=Default  
Area=6128 Section="fondazione 1.50m" MatProp=Default  
Area=6129 Section="fondazione 1.50m" MatProp=Default  
Area=6130 Section="fondazione 1.50m" MatProp=Default  
Area=6131 Section="fondazione 1.50m" MatProp=Default  
Area=6132 Section="fondazione 1.50m" MatProp=Default  
Area=6133 Section="fondazione 1.50m" MatProp=Default  
Area=6134 Section="fondazione 1.50m" MatProp=Default  
Area=6135 Section="fondazione 1.50m" MatProp=Default  
Area=6136 Section="fondazione 1.50m" MatProp=Default  
Area=6137 Section="fondazione 1.50m" MatProp=Default  
Area=6138 Section="fondazione 1.50m" MatProp=Default  
Area=6139 Section="fondazione 1.50m" MatProp=Default  
Area=6140 Section="fondazione 1.50m" MatProp=Default  
Area=6141 Section="fondazione 1.50m" MatProp=Default  
Area=6142 Section="fondazione 1.50m" MatProp=Default  
Area=6143 Section="fondazione 1.50m" MatProp=Default  
Area=6144 Section="fondazione 1.50m" MatProp=Default  
Area=6145 Section="fondazione 1.50m" MatProp=Default  
Area=6146 Section="fondazione 1.50m" MatProp=Default  
Area=6147 Section="fondazione 1.50m" MatProp=Default  
Area=6148 Section="fondazione 1.50m" MatProp=Default  
Area=6149 Section="fondazione 1.50m" MatProp=Default  
Area=6150 Section="fondazione 1.50m" MatProp=Default  
Area=6151 Section="fondazione 1.50m" MatProp=Default  
Area=6152 Section="fondazione 1.50m" MatProp=Default  
Area=6153 Section="fondazione 1.50m" MatProp=Default  
Area=6154 Section="fondazione 1.50m" MatProp=Default  
Area=6155 Section="fondazione 1.50m" MatProp=Default  
Area=6156 Section="fondazione 1.50m" MatProp=Default  
Area=6157 Section="fondazione 1.50m" MatProp=Default  
Area=6158 Section="fondazione 1.50m" MatProp=Default  
Area=6159 Section="fondazione 1.50m" MatProp=Default  
Area=6160 Section="fondazione 1.50m" MatProp=Default  
Area=6161 Section="fondazione 1.50m" MatProp=Default  
Area=6162 Section="fondazione 1.50m" MatProp=Default  
Area=6163 Section="fondazione 1.50m" MatProp=Default  
Area=6164 Section="fondazione 1.50m" MatProp=Default  
Area=6165 Section="fondazione 1.50m" MatProp=Default  
Area=6166 Section="fondazione 1.50m" MatProp=Default  
Area=6167 Section="fondazione 1.50m" MatProp=Default  
Area=6168 Section="fondazione 1.50m" MatProp=Default  
Area=6169 Section="fondazione 1.50m" MatProp=Default  
Area=6170 Section="fondazione 1.50m" MatProp=Default  
Area=6171 Section="fondazione 1.50m" MatProp=Default

APPALDATORE: <b>TELESE S.c.a r.l.</b> Consorzio Telese Società Consortile a Responsabilità Limitata	<b>ITINERARIO NAPOLI – BARI</b> <b>RADDOPPIO TRATTA CANCELLO-BENEVENTO</b> <b>II LOTTO FUNZIONALE FRASSO TELESINO – VITULANO</b> <b>2° SUBLOTTO TELESE – SAN LORENZO</b>  <b>PROGETTO ESECUTIVO</b>					
PROGETTAZIONE: Mandataria: <b>SYSTRA S.A.</b> Mandante: <b>SWS Engineering S.p.A.</b> <b>SYSTRA-SOTECNI S.p.A.</b>						
<b>PONTI E VIADOTTI – VI14</b> <b>"Struttura ad archi": Tabulato di calcolo – 2 di 2</b>	<b>COMMESSA</b> <b>IF2R</b>	<b>LOTTO</b> <b>2.2.E.ZZ</b>	<b>CODIFICA</b> <b>CL</b>	<b>DOCUMENTO</b> <b>VI.14.0.0.004</b>	<b>REV.</b> <b>A</b>	<b>FOGLIO</b> <b>422 di 597</b>

Area=6172 Section="fondazione 1.50m" MatProp=Default  
Area=6173 Section="fondazione 1.50m" MatProp=Default  
Area=6174 Section="fondazione 1.50m" MatProp=Default  
Area=6175 Section="fondazione 1.50m" MatProp=Default  
Area=6176 Section="fondazione 1.50m" MatProp=Default  
Area=6177 Section="fondazione 1.50m" MatProp=Default  
Area=6178 Section="fondazione 1.50m" MatProp=Default  
Area=6179 Section="fondazione 1.50m" MatProp=Default  
Area=6180 Section="fondazione 1.50m" MatProp=Default  
Area=6181 Section="fondazione 1.50m" MatProp=Default  
Area=6182 Section="fondazione 1.50m" MatProp=Default  
Area=6183 Section="fondazione 1.50m" MatProp=Default  
Area=6184 Section="fondazione 1.50m" MatProp=Default  
Area=6185 Section="fondazione 1.50m" MatProp=Default  
Area=6186 Section="fondazione 1.50m" MatProp=Default  
Area=6187 Section="fondazione 1.50m" MatProp=Default  
Area=6188 Section="fondazione 1.50m" MatProp=Default  
Area=6189 Section="fondazione 1.50m" MatProp=Default  
Area=6190 Section="fondazione 1.50m" MatProp=Default  
Area=6191 Section="fondazione 1.50m" MatProp=Default  
Area=6192 Section="fondazione 1.50m" MatProp=Default  
Area=6193 Section="fondazione 1.50m" MatProp=Default  
Area=6194 Section="fondazione 1.50m" MatProp=Default  
Area=6195 Section="fondazione 1.50m" MatProp=Default  
Area=6196 Section="fondazione 1.50m" MatProp=Default  
Area=6197 Section="fondazione 1.50m" MatProp=Default  
Area=6198 Section="fondazione 1.50m" MatProp=Default  
Area=6199 Section="fondazione 1.50m" MatProp=Default  
Area=6200 Section="fondazione 1.50m" MatProp=Default  
Area=6201 Section="fondazione 1.50m" MatProp=Default  
Area=6202 Section="fondazione 1.50m" MatProp=Default  
Area=6203 Section="fondazione 1.50m" MatProp=Default  
Area=6204 Section="fondazione 1.50m" MatProp=Default  
Area=6205 Section="fondazione 1.50m" MatProp=Default  
Area=6206 Section="fondazione 1.50m" MatProp=Default  
Area=6207 Section="fondazione 1.50m" MatProp=Default  
Area=6208 Section="fondazione 1.50m" MatProp=Default  
Area=6209 Section="fondazione 1.50m" MatProp=Default  
Area=6210 Section="fondazione 1.50m" MatProp=Default  
Area=6211 Section="fondazione 1.50m" MatProp=Default  
Area=6212 Section="fondazione 1.50m" MatProp=Default  
Area=6213 Section="fondazione 1.50m" MatProp=Default  
Area=6214 Section="fondazione 1.50m" MatProp=Default  
Area=6215 Section="fondazione 1.50m" MatProp=Default  
Area=6216 Section="fondazione 1.50m" MatProp=Default  
Area=6217 Section="fondazione 1.50m" MatProp=Default  
Area=6218 Section="fondazione 1.50m" MatProp=Default  
Area=6219 Section="fondazione 1.50m" MatProp=Default  
Area=6220 Section="fondazione 1.50m" MatProp=Default  
Area=6221 Section="fondazione 1.50m" MatProp=Default

APPALTATORE: <b>TELESE S.c.a r.l.</b> Consorzio Telese Società Consortile a Responsabilità Limitata	ITINERARIO NAPOLI – BARI RADDOPPIO TRATTA CANCELLO-BENEVENTO II LOTTO FUNZIONALE FRASSO TELESINO – VITULANO 2° SUBLOTTO TELESE – SAN LORENZO PROGETTO ESECUTIVO					
PROGETTAZIONE: Mandataria: SYSTRA S.A. Mandante: SWS Engineering S.p.A. SYSTRA-SOTECNI S.p.A.						
PONTI E VIADOTTI – VI14 "Struttura ad archi": Tabulato di calcolo – 2 di 2	COMMESSA IF2R	LOTTO 2.2.E.ZZ	CODIFICA CL	DOCUMENTO VI.14.0.0.004	REV. A	FOGLIO 423 di 597

Area=6222 Section="fondazione 1.50m" MatProp=Default  
Area=6223 Section="fondazione 1.50m" MatProp=Default  
Area=6224 Section="fondazione 1.50m" MatProp=Default  
Area=6225 Section="fondazione 1.50m" MatProp=Default  
Area=6226 Section="fondazione 1.50m" MatProp=Default  
Area=6227 Section="fondazione 1.50m" MatProp=Default  
Area=6228 Section="fondazione 1.50m" MatProp=Default  
Area=6229 Section="fondazione 1.50m" MatProp=Default  
Area=6230 Section="fondazione 1.50m" MatProp=Default  
Area=6231 Section="fondazione 1.50m" MatProp=Default  
Area=6232 Section="fondazione 1.50m" MatProp=Default  
Area=6233 Section="fondazione 1.50m" MatProp=Default  
Area=6234 Section="fondazione 1.50m" MatProp=Default  
Area=6235 Section="fondazione 1.50m" MatProp=Default  
Area=6236 Section="fondazione 1.50m" MatProp=Default  
Area=6237 Section="fondazione 1.50m" MatProp=Default  
Area=6238 Section="fondazione 1.50m" MatProp=Default  
Area=6239 Section="fondazione 1.50m" MatProp=Default  
Area=6240 Section="fondazione 1.50m" MatProp=Default  
Area=6241 Section="fondazione 1.50m" MatProp=Default  
Area=6253 Section="fondazione 1.50m" MatProp=Default  
Area=6254 Section="fondazione 1.50m" MatProp=Default  
Area=6255 Section="fondazione 1.50m" MatProp=Default  
Area=6256 Section="fondazione 1.50m" MatProp=Default  
Area=6257 Section="fondazione 1.50m" MatProp=Default  
Area=6258 Section="fondazione 1.50m" MatProp=Default  
Area=6259 Section="fondazione 1.50m" MatProp=Default  
Area=6260 Section="fondazione 1.50m" MatProp=Default  
Area=6261 Section="fondazione 1.50m" MatProp=Default  
Area=6262 Section="fondazione 1.50m" MatProp=Default

TABLE: "AREA SECTION PROPERTIES"

Section="fondazione 1.50m" Material=C28/35 MatAngle=0 AreaType=Shell Type=Shell-Thick DrillDOF=Yes Thickness=1.5 BendThick=1.5 Color=16744448 F11Mod=1 F22Mod=1 F12Mod=1 M11Mod=1 M22Mod=1 M12Mod=1 V13Mod=1 \_  
V23Mod=1 MMod=1 WMod=1 Notes="Added 26/09/2019 18:09:58"

Section="impalcato Material=C28/35 MatAngle=0 AreaType=Shell Type=Shell-Thick DrillDOF=Yes Thickness=1.2 BendThick=1.2 Color=8388863 F11Mod=1 F22Mod=1 F12Mod=1 M11Mod=1 M22Mod=1 M12Mod=1 V13Mod=1 V23Mod=1 \_  
MMod=1 WMod=1 Notes="Added 26/09/2019 18:44:15"

Section="muro frontale 2.70m" Material=C28/35 MatAngle=0 AreaType=Shell Type=Shell-Thick DrillDOF=Yes Thickness=2.7 BendThick=2.7 Color=16744576 F11Mod=1 F22Mod=1 F12Mod=1 M11Mod=1 M22Mod=1 M12Mod=1 V13Mod=1 \_  
V23Mod=1 MMod=1 WMod=1 Notes="Added 26/09/2019 18:09:18"

Section="paraghiaia 0.40m" Material=C28/35 MatAngle=0 AreaType=Shell Type=Shell-Thick DrillDOF=Yes Thickness=0.4 BendThick=0.4 Color=12615935 F11Mod=1 F22Mod=1 F12Mod=1 M11Mod=1 M22Mod=1 M12Mod=1 V13Mod=1 \_  
V23Mod=1 MMod=1 WMod=1 Notes="Added 27/09/2019 13:05:31"

Section="setto 1.20m" Material=C28/35 MatAngle=0 AreaType=Shell Type=Shell-Thick DrillDOF=Yes Thickness=1.2 BendThick=1.2 Color=4227327 F11Mod=1 F22Mod=1 F12Mod=1 M11Mod=1 M22Mod=1 M12Mod=1 V13Mod=1 \_  
V23Mod=1 MMod=1 WMod=1 Notes="Added 26/09/2019 18:08:57"

Section="soletta superiore 1.20m" Material=C28/35 MatAngle=0 AreaType=Shell Type=Shell-Thick DrillDOF=Yes Thickness=1.2 BendThick=1.2 Color=Green F11Mod=1 F22Mod=1 F12Mod=1 M11Mod=1 M22Mod=1 M12Mod=1 \_  
V13Mod=1 V23Mod=1 MMod=1 WMod=1 Notes="Added 26/09/2019 18:08:30"

APPALTATORE: <b>TELESE S.c.a r.l.</b> Consorzio Telese Società Consortile a Responsabilità Limitata	ITINERARIO NAPOLI – BARI RADDOPPIO TRATTA CANCELLO-BENEVENTO II LOTTO FUNZIONALE FRASSO TELESINO – VITULANO 2° SUBLOTTO TELESE – SAN LORENZO PROGETTO ESECUTIVO					
PROGETTAZIONE: Mandataria: SYSTRA S.A. Mandante: SWS Engineering S.p.A. SYSTRA-SOTECNI S.p.A.						
PONTI E VIADOTTI – VI14 "Struttura ad archi": Tabulato di calcolo – 2 di 2	COMMESSA IF2R	LOTTO 2.2.E.ZZ	CODIFICA CL	DOCUMENTO VI.14.0.0.004	REV. A	FOGLIO 424 di 597

TABLE: "AREA SECTION PROPERTY DESIGN PARAMETERS"

Section="fondazione 1.50m" RebarMat=None RebarOpt=Default  
Section="impalcato RebarMat=None RebarOpt=Default  
Section="muro frontale 2.70m" RebarMat=None RebarOpt=Default  
Section="paragliaia 0.40m" RebarMat=None RebarOpt=Default  
Section="setto 1.20m" RebarMat=None RebarOpt=Default  
Section="soletta superiore 1.20m" RebarMat=None RebarOpt=Default

TABLE: "AREA SECTION PROPERTY - TIME DEPENDENT"

Section="fondazione 1.50m" TypeSize=User AutoSFSize=1 UserValSize=0.1  
Section="impalcato TypeSize=User AutoSFSize=1 UserValSize=0.1  
Section="muro frontale 2.70m" TypeSize=User AutoSFSize=1 UserValSize=0.1  
Section="paragliaia 0.40m" TypeSize=User AutoSFSize=1 UserValSize=0.1  
Section="setto 1.20m" TypeSize=User AutoSFSize=1 UserValSize=0.1  
Section="soletta superiore 1.20m" TypeSize=User AutoSFSize=1 UserValSize=0.1

TABLE: "AUTO WAVE 3 - WAVE CHARACTERISTICS - GENERAL"

WaveChar=Default WaveType="From Theory" KinFactor=1 SWaterDepth=45 WaveHeight=18 WavePeriod=12 WaveTheory=Linear

TABLE: "BRIDGE RESPONSE"

Displs=ALL Reactions=ALL Frames=ALL ShellRes=ALL ShellStr=ALL PlnAsoStr=ALL SolidStr=ALL LinkFD=ALL DisplsC=No ReactionsC=No FramesC=No  
ShellResC=No ShellStrC=No PlnAsoStrC=No SolidStrC=No LinkFDC=No  
SectCut=No CalcMethod=Exact NegLoadsOK=No

TABLE: "CASE - MODAL 1 - GENERAL"

Case=MODAL ModeType=Eigen MaxNumModes=12 MinNumModes=1 EigenShift=0 EigenCutoff=0 EigenTol=1E-09 AutoShift=Yes

TABLE: "CASE - MOVING LOAD 1 - LANE ASSIGNMENTS"

Case=LM71\_lane1 AssignNum=1 VehClass=LM71 ScaleFactor=1.37 MinLoaded=0 MaxLoaded=0  
Case=LM71\_lane2 AssignNum=1 VehClass=LM71 ScaleFactor=1.37 MinLoaded=0 MaxLoaded=0  
Case=SW/2\_lane1 AssignNum=1 VehClass=SW/2 ScaleFactor=1.24 MinLoaded=0 MaxLoaded=0  
Case=SW/2\_lane2 AssignNum=1 VehClass=SW/2 ScaleFactor=1.24 MinLoaded=0 MaxLoaded=0

TABLE: "CASE - MOVING LOAD 2 - LANES LOADED"

Case=LM71\_lane1 AssignNum=1 Lane=lane1  
Case=LM71\_lane2 AssignNum=1 Lane=lane2  
Case=SW/2\_lane1 AssignNum=1 Lane=lane1  
Case=SW/2\_lane2 AssignNum=1 Lane=lane2

TABLE: "CASE - MOVING LOAD 3 - MULTILANE FACTORS"

Case=LM71\_lane1 NumberLanes=1 ScaleFactor=1  
Case=LM71\_lane1 NumberLanes=2 ScaleFactor=1  
Case=LM71\_lane2 NumberLanes=1 ScaleFactor=1  
Case=LM71\_lane2 NumberLanes=2 ScaleFactor=1  
Case=SW/2\_lane1 NumberLanes=1 ScaleFactor=1  
Case=SW/2\_lane1 NumberLanes=2 ScaleFactor=1  
Case=SW/2\_lane2 NumberLanes=1 ScaleFactor=1  
Case=SW/2\_lane2 NumberLanes=2 ScaleFactor=1



APPALTATORE: <b>TELESE S.c.a r.l.</b> Consorzio Telese Società Consortile a Responsabilità Limitata	<b>ITINERARIO NAPOLI – BARI</b> <b>RADDOPPIO TRATTA CANCELLO-BENEVENTO</b> <b>II LOTTO FUNZIONALE FRASSO TELESINO – VITULANO</b> <b>2° SUBLOTTO TELESE – SAN LORENZO</b> <b>PROGETTO ESECUTIVO</b>					
PROGETTAZIONE: Mandataria: <b>SYSTRA S.A.</b> Mandante: <b>SWS Engineering S.p.A.</b> <b>SYSTRA-SOTECNI S.p.A.</b>						
<b>PONTI E VIADOTTI – VI14</b> <b>"Struttura ad archi": Tabulato di calcolo – 2 di 2</b>	COMMESSA <b>IF2R</b>	LOTTO <b>2.2.E.ZZ</b>	CODIFICA <b>CL</b>	DOCUMENTO <b>VI.14.0.0.004</b>	REV. <b>A</b>	FOGLIO <b>425 di 597</b>

TABLE: "CASE - STATIC 1 - LOAD ASSIGNMENTS"

Case=DEAD LoadType="Load pattern" LoadName=DEAD LoadSF=1  
Case="peso rinterro" LoadType="Load pattern" LoadName="peso rinterro" LoadSF=1  
Case="spinta terreno" LoadType="Load pattern" LoadName="spinta terreno" LoadSF=1  
Case="peso ballast" LoadType="Load pattern" LoadName="peso ballast" LoadSF=1  
Case=barriere LoadType="Load pattern" LoadName=barriere LoadSF=1  
Case="G1 impalcato" LoadType="Load pattern" LoadName="G1 impalcato" LoadSF=1  
Case="G2 impalcato" LoadType="Load pattern" LoadName="G2 impalcato" LoadSF=1  
Case=paraballast LoadType="Load pattern" LoadName=paraballast LoadSF=1  
Case="ricoprimento magrone" LoadType="Load pattern" LoadName="ricoprimento magrone" LoadSF=1  
Case=folla LoadType="Load pattern" LoadName=folla LoadSF=1  
Case=avv/frenat\_lane1 LoadType="Load pattern" LoadName=avv/frenat\_lane1 LoadSF=1.1  
Case=avv/frenat\_lane2 LoadType="Load pattern" LoadName=avv/frenat\_lane2 LoadSF=1.1  
Case=serpeggio\_nord\_lane1 LoadType="Load pattern" LoadName=serpeggio\_nord\_lane1 LoadSF=1.1  
Case=serpeggio\_centro\_lane1 LoadType="Load pattern" LoadName=serpeggio\_centro\_lane1 LoadSF=1.1  
Case=serpeggio\_sud\_lane1 LoadType="Load pattern" LoadName=serpeggio\_sud\_lane1 LoadSF=1.1  
Case=traffico1\_impalcato LoadType="Load pattern" LoadName=traffico1\_impalcato LoadSF=1  
Case=traffico2\_impalcato LoadType="Load pattern" LoadName=traffico2\_impalcato LoadSF=1  
Case=traffico3\_impalcato LoadType="Load pattern" LoadName=traffico3\_impalcato LoadSF=1  
Case=traffico4\_impalcato LoadType="Load pattern" LoadName=traffico4\_impalcato LoadSF=1  
Case=ritiro LoadType="Load pattern" LoadName=ritiro LoadSF=1  
Case=wood LoadType="Load pattern" LoadName=wood LoadSF=1  
Case=neve LoadType="Load pattern" LoadName=neve LoadSF=1  
Case=temp LoadType="Load pattern" LoadName=temp LoadSF=1  
Case="vento sud-nord" LoadType="Load pattern" LoadName="vento sud-nord" LoadSF=1  
Case="vento nord-sud" LoadType="Load pattern" LoadName="vento nord-sud" LoadSF=1  
Case=SLV\_x LoadType="Load pattern" LoadName=SLV\_x LoadSF=1  
Case=SLV\_y LoadType="Load pattern" LoadName=SLV\_y LoadSF=1  
Case=SLV\_z LoadType="Load pattern" LoadName=SLV\_z LoadSF=1  
Case=centrifuga\_1 LoadType="Load pattern" LoadName=centrifuga\_1 LoadSF=1  
Case=centrifuga\_2 LoadType="Load pattern" LoadName=centrifuga\_2 LoadSF=1  
Case=serpeggio\_nord\_lane2 LoadType="Load pattern" LoadName=serpeggio\_nord\_lane2 LoadSF=1.1  
Case=serpeggio\_centro\_lane2 LoadType="Load pattern" LoadName=serpeggio\_centro\_lane2 LoadSF=1.1  
Case=serpeggio\_sud\_lane2 LoadType="Load pattern" LoadName=serpeggio\_sud\_lane2 LoadSF=1.1  
Case=sismaY\_impalcato LoadType="Load pattern" LoadName=sismaY\_impalcato LoadSF=1  
Case="Azione parassita" LoadType="Load pattern" LoadName="Azione parassita" LoadSF=1  
Case="treno sisma" LoadType="Load pattern" LoadName="treno sisma" LoadSF=1

TABLE: "COMBINATION DEFINITIONS"

ComboName="LM71\_2 corsie" ComboType="Linear Add" AutoDesign=No CaseName=LM71\_lane1 ScaleFactor=1 SteelDesign=None ConcDesign=None AlumDesign=None ColdDesign=None  
ComboName="LM71\_2 corsie" CaseName=LM71\_lane2 ScaleFactor=1  
ComboName="LM71+SW/2" ComboType="Linear Add" AutoDesign=No CaseName=LM71\_lane1 ScaleFactor=1 SteelDesign=None ConcDesign=None AlumDesign=None ColdDesign=None  
ComboName="LM71+SW/2" CaseName=SW/2\_lane2 ScaleFactor=1  
ComboName="SW/2+LM71" ComboType="Linear Add" AutoDesign=No CaseName=LM71\_lane2 ScaleFactor=1 SteelDesign=None ConcDesign=None AlumDesign=None ColdDesign=None  
ComboName="SW/2+LM71" CaseName=SW/2\_lane1 ScaleFactor=1  
ComboName="traffico inviluppo" ComboType=Envelope AutoDesign=No CaseName=LM71\_lane1 ScaleFactor=1 SteelDesign=None ConcDesign=None AlumDesign=None ColdDesign=None

APPALTATORE: <b>TELESE S.c.a.r.l.</b> Consorzio Telese Società Consortile a Responsabilità Limitata	<b>ITINERARIO NAPOLI – BARI</b>					
PROGETTAZIONE: Mandatario: SYSTRA S.A. Mandante: SWS Engineering S.p.A. SYSTRA-SOTECNI S.p.A.	<b>RADDOPPIO TRATTA CANCELLO-BENEVENTO</b>					
	<b>II LOTTO FUNZIONALE FRASSO TELESINO – VITULANO</b>					
	<b>2° SUBLOTTO TELESE – SAN LORENZO</b>					
	<b>PROGETTO ESECUTIVO</b>					
<b>PONTI E VIADOTTI – VI14</b> "Struttura ad archi": Tabulato di calcolo – 2 di 2	COMMESSA IF2R	LOTTO 2.2.E.ZZ	CODIFICA CL	DOCUMENTO VI.14.0.0.004	REV. A	FOGLIO 426 di 597

ComboName="traffico inviluppo" CaseName=LM71\_lane2 ScaleFactor=1  
ComboName="traffico inviluppo" CaseName=SW/2\_lane1 ScaleFactor=1  
ComboName="traffico inviluppo" CaseName=SW/2\_lane2 ScaleFactor=1  
ComboName="traffico inviluppo" CaseName="LM71\_2 corsie" ScaleFactor=1  
ComboName="traffico inviluppo" CaseName=LM71+SW/2 ScaleFactor=1  
ComboName="traffico inviluppo" CaseName=SW/2+LM71 ScaleFactor=1  
ComboName="avv/fren inv +" ComboType="Linear Add" AutoDesign=No CaseName=avv/frenat\_lane1 ScaleFactor=1 SteelDesign=None ConcDesign=None  
AlumDesign=None ColdDesign=None  
ComboName="avv/fren inv +" CaseName=avv/frenat\_lane2 ScaleFactor=1  
ComboName="traffico imp inviluppo" ComboType=Envelope AutoDesign=No CaseName=traffico1\_impalcato ScaleFactor=1 SteelDesign=None ConcDesign=None  
AlumDesign=None ColdDesign=None  
ComboName="traffico imp inviluppo" CaseName=traffico2\_impalcato ScaleFactor=1  
ComboName="traffico imp inviluppo" CaseName=traffico3\_impalcato ScaleFactor=1  
ComboName="traffico imp inviluppo" CaseName=traffico4\_impalcato ScaleFactor=1  
ComboName="vento inviluppo" ComboType=Envelope AutoDesign=No CaseName="vento nord-sud" ScaleFactor=1 SteelDesign=None ConcDesign=None  
AlumDesign=None ColdDesign=None  
ComboName="vento inviluppo" CaseName="vento sud-nord" ScaleFactor=1  
ComboName=temp+ ComboType="Linear Add" AutoDesign=No CaseName=temp ScaleFactor=1 SteelDesign=None ConcDesign=None AlumDesign=None  
ColdDesign=None  
ComboName=temp- ComboType="Linear Add" AutoDesign=No CaseName=temp ScaleFactor=-1 SteelDesign=None ConcDesign=None AlumDesign=None  
ColdDesign=None  
ComboName="temp inviluppo" ComboType=Envelope AutoDesign=No CaseName=temp- ScaleFactor=1 SteelDesign=None ConcDesign=None AlumDesign=None  
ColdDesign=None  
ComboName="temp inviluppo" CaseName=temp+ ScaleFactor=1  
ComboName="avv/fren inv -" ComboType=Envelope AutoDesign=No CaseName=avv/frenat\_lane1 ScaleFactor=-1 SteelDesign=None ConcDesign=None  
AlumDesign=None ColdDesign=None  
ComboName="avv/fren inv -" CaseName=avv/frenat\_lane2 ScaleFactor=-1  
ComboName="avv/fren inviluppo" ComboType=Envelope AutoDesign=No CaseName="avv/fren inv +" ScaleFactor=1 SteelDesign=None ConcDesign=None  
AlumDesign=None ColdDesign=None  
ComboName="avv/fren inviluppo" CaseName="avv/fren inv -" ScaleFactor=1  
ComboName="serpeggio inv lane2+" ComboType=Envelope AutoDesign=No CaseName=serpeggio\_centro\_lane2 ScaleFactor=1 SteelDesign=None ConcDesign=None  
AlumDesign=None ColdDesign=None  
ComboName="serpeggio inv lane2+" CaseName=serpeggio\_nord\_lane2 ScaleFactor=1  
ComboName="serpeggio inv lane2+" CaseName=serpeggio\_sud\_lane2 ScaleFactor=1  
ComboName="serpeggio inv lane1+" ComboType=Envelope AutoDesign=No CaseName=serpeggio\_centro\_lane1 ScaleFactor=1 SteelDesign=None ConcDesign=None  
AlumDesign=None ColdDesign=None  
ComboName="serpeggio inv lane1+" CaseName=serpeggio\_nord\_lane1 ScaleFactor=1  
ComboName="serpeggio inv lane1+" CaseName=serpeggio\_sud\_lane1 ScaleFactor=1  
ComboName=G1 ComboType="Linear Add" AutoDesign=No CaseName=DEAD ScaleFactor=1 SteelDesign=None ConcDesign=None AlumDesign=None  
ColdDesign=None  
ComboName=G1 CaseName="peso rinterro" ScaleFactor=1  
ComboName=G1 CaseName="spinta terreno" ScaleFactor=1  
ComboName=G1 CaseName="G1 impalcato" ScaleFactor=1  
ComboName=G2 ComboType="Linear Add" AutoDesign=No CaseName=paraballast ScaleFactor=1 SteelDesign=None ConcDesign=None AlumDesign=None  
ColdDesign=None  
ComboName=G2 CaseName="ricoprimento magrone" ScaleFactor=1  
ComboName=G2 CaseName="peso ballast" ScaleFactor=1  
ComboName=G2 CaseName="barriere" ScaleFactor=1  
ComboName=G2 CaseName="G2 impalcato" ScaleFactor=1

APPALTATORE: <b>TELESE S.c.a r.l.</b> Consorzio Telese Società Consortile a Responsabilità Limitata	<b>ITINERARIO NAPOLI – BARI</b>					
PROGETTAZIONE: Mandatario: SYSTRA S.A. Mandante: SWS Engineering S.p.A. SYSTRA-SOTECNI S.p.A.	<b>RADDOPPIO TRATTA CANCELLO-BENEVENTO</b>					
	<b>II LOTTO FUNZIONALE FRASSO TELESINO – VITULANO</b>					
	<b>2° SUBLOTTO TELESE – SAN LORENZO</b>					
	<b>PROGETTO ESECUTIVO</b>					
<b>PONTI E VIADOTTI – VI14</b> "Struttura ad archi": Tabulato di calcolo – 2 di 2	COMMESSA IF2R	LOTTO 2.2.E.ZZ	CODIFICA CL	DOCUMENTO VI.14.0.0.004	REV. A	FOGLIO 427 di 597

ComboName="serpeggio inv lane1-" ComboType=Envelope AutoDesign=No CaseName=serpeggio\_centro\_lane1 ScaleFactor=-1 SteelDesign=None ConcDesign=None AlumDesign=None ColdDesign=None

ComboName="serpeggio inv lane1-" CaseName=serpeggio\_nord\_lane1 ScaleFactor=-1

ComboName="serpeggio inv lane1-" CaseName=serpeggio\_sud\_lane1 ScaleFactor=-1

ComboName="serp ENV lane1" ComboType=Envelope AutoDesign=No CaseName="serpeggio inv lane1-" ScaleFactor=1 SteelDesign=None ConcDesign=None AlumDesign=None ColdDesign=None GUID=e7fc0f07-2fdd-4ace-b30a-7ea944a57cf9

ComboName="serp ENV lane1" CaseName="serpeggio inv lane1+" ScaleFactor=1

ComboName=gr1\_LM71\_lane1 ComboType="Linear Add" AutoDesign=No CaseName=LM71\_lane1 ScaleFactor=1 SteelDesign=None ConcDesign=None AlumDesign=None ColdDesign=None GUID=08d96b59-9f19-4a2f-8792-81f3a94ac47f

ComboName=gr1\_LM71\_lane1 CaseName=centrifuga\_1 ScaleFactor=1

ComboName=gr1\_LM71\_lane1 CaseName="serp ENV lane1" ScaleFactor=1

ComboName=gr1\_LM71\_lane1 CaseName=avv/frenat\_lane1 ScaleFactor=0.5

ComboName=gr1\_SW2\_lane1 ComboType="Linear Add" AutoDesign=No CaseName=SW/2\_lane1 ScaleFactor=1 SteelDesign=None ConcDesign=None AlumDesign=None ColdDesign=None GUID=08d96b59-9f19-4a2f-8792-81f3a94ac47f

ComboName=gr1\_SW2\_lane1 CaseName=centrifuga\_1 ScaleFactor=1

ComboName=gr1\_SW2\_lane1 CaseName="serp ENV lane1" ScaleFactor=1

ComboName=gr1\_SW2\_lane1 CaseName=avv/frenat\_lane1 ScaleFactor=0.5

ComboName=gr3\_LM71\_lane1 ComboType="Linear Add" AutoDesign=No CaseName=LM71\_lane1 ScaleFactor=1 SteelDesign=None ConcDesign=None AlumDesign=None ColdDesign=None GUID=08d96b59-9f19-4a2f-8792-81f3a94ac47f

ComboName=gr3\_LM71\_lane1 CaseName=centrifuga\_1 ScaleFactor=0.5

ComboName=gr3\_LM71\_lane1 CaseName="serp ENV lane1" ScaleFactor=0.5

ComboName=gr3\_LM71\_lane1 CaseName=avv/frenat\_lane1 ScaleFactor=1

ComboName=gr3\_SW2\_lane1 ComboType="Linear Add" AutoDesign=No CaseName=SW/2\_lane1 ScaleFactor=1 SteelDesign=None ConcDesign=None AlumDesign=None ColdDesign=None GUID=08d96b59-9f19-4a2f-8792-81f3a94ac47f

ComboName=gr3\_SW2\_lane1 CaseName=centrifuga\_1 ScaleFactor=0.5

ComboName=gr3\_SW2\_lane1 CaseName="serp ENV lane1" ScaleFactor=0.5

ComboName=gr3\_SW2\_lane1 CaseName=avv/frenat\_lane1 ScaleFactor=1

ComboName="treno gr\_lane1\_ENV" ComboType=Envelope AutoDesign=No CaseName=gr1\_LM71\_lane1 ScaleFactor=1 SteelDesign=None ConcDesign=None AlumDesign=None ColdDesign=None GUID=debb38ac-d401-4c86-9479-5eb15776477d

ComboName="treno gr\_lane1\_ENV" CaseName=gr1\_SW2\_lane1 ScaleFactor=1

ComboName="treno gr\_lane1\_ENV" CaseName=gr3\_LM71\_lane1 ScaleFactor=1

ComboName="treno gr\_lane1\_ENV" CaseName=gr3\_SW2\_lane1 ScaleFactor=1

ComboName="serpeggio inv lane2-" ComboType=Envelope AutoDesign=No CaseName=serpeggio\_centro\_lane2 ScaleFactor=-1 SteelDesign=None ConcDesign=None AlumDesign=None ColdDesign=None

ComboName="serpeggio inv lane2-" CaseName=serpeggio\_nord\_lane2 ScaleFactor=-1

ComboName="serpeggio inv lane2-" CaseName=serpeggio\_sud\_lane2 ScaleFactor=-1

ComboName="serp ENV lane2" ComboType=Envelope AutoDesign=No CaseName="serpeggio inv lane2-" ScaleFactor=1 SteelDesign=None ConcDesign=None AlumDesign=None ColdDesign=None GUID=e7fc0f07-2fdd-4ace-b30a-7ea944a57cf9

ComboName="serp ENV lane2" CaseName="serpeggio inv lane2+" ScaleFactor=1

ComboName=gr1\_LM71\_lane2 ComboType="Linear Add" AutoDesign=No CaseName=LM71\_lane2 ScaleFactor=1 SteelDesign=None ConcDesign=None AlumDesign=None ColdDesign=None GUID=08d96b59-9f19-4a2f-8792-81f3a94ac47f

ComboName=gr1\_LM71\_lane2 CaseName=centrifuga\_2 ScaleFactor=1

ComboName=gr1\_LM71\_lane2 CaseName="serp ENV lane2" ScaleFactor=1

ComboName=gr1\_LM71\_lane2 CaseName=avv/frenat\_lane2 ScaleFactor=0.5

ComboName=gr1\_SW2\_lane2 ComboType="Linear Add" AutoDesign=No CaseName=SW/2\_lane2 ScaleFactor=1 SteelDesign=None ConcDesign=None AlumDesign=None ColdDesign=None GUID=08d96b59-9f19-4a2f-8792-81f3a94ac47f

ComboName=gr1\_SW2\_lane2 CaseName=centrifuga\_2 ScaleFactor=1

ComboName=gr1\_SW2\_lane2 CaseName="serp ENV lane2" ScaleFactor=1

ComboName=gr1\_SW2\_lane2 CaseName=avv/frenat\_lane2 ScaleFactor=0.5

APPALTATORE: <b>TELESE S.c.a r.l.</b> Consorzio Telese Società Consortile a Responsabilità Limitata	<b>ITINERARIO NAPOLI – BARI</b>					
PROGETTAZIONE: Mandatario: SYSTRA S.A. Mandante: SWS Engineering S.p.A. SYSTRA-SOTECNI S.p.A.	<b>RADDOPPIO TRATTA CANCELLO-BENEVENTO</b>					
	<b>II LOTTO FUNZIONALE FRASSO TELESINO – VITULANO</b>					
	<b>2° SUBLOTTO TELESE – SAN LORENZO</b>					
	<b>PROGETTO ESECUTIVO</b>					
<b>PONTI E VIADOTTI – VI14</b> "Struttura ad archi": Tabulato di calcolo – 2 di 2	COMMESSA IF2R	LOTTO 2.2.E.ZZ	CODIFICA CL	DOCUMENTO VI.14.0.0.004	REV. A	FOGLIO 428 di 597

ComboName=gr3\_LM71\_lane2 ComboType="Linear Add" AutoDesign=No CaseName=LM71\_lane2 ScaleFactor=1 SteelDesign=None ConcDesign=None AlumDesign=None ColdDesign=None GUID=08d96b59-9f19-4a2f-8792-81f3a94ac47f

ComboName=gr3\_LM71\_lane2 CaseName=centrifuga\_2 ScaleFactor=0.5

ComboName=gr3\_LM71\_lane2 CaseName="serp ENV lane2" ScaleFactor=0.5

ComboName=gr3\_LM71\_lane2 CaseName=avv/frenat\_lane2 ScaleFactor=1

ComboName=gr3\_SW2\_lane2 ComboType="Linear Add" AutoDesign=No CaseName=SW/2\_lane2 ScaleFactor=1 SteelDesign=None ConcDesign=None AlumDesign=None ColdDesign=None GUID=08d96b59-9f19-4a2f-8792-81f3a94ac47f

ComboName=gr3\_SW2\_lane2 CaseName=centrifuga\_2 ScaleFactor=0.5

ComboName=gr3\_SW2\_lane2 CaseName="serp ENV lane2" ScaleFactor=0.5

ComboName=gr3\_SW2\_lane2 CaseName=avv/frenat\_lane2 ScaleFactor=1

ComboName="treno gr\_lane2\_ENV" ComboType=Envelope AutoDesign=No CaseName=gr1\_LM71\_lane2 ScaleFactor=1 SteelDesign=None ConcDesign=None AlumDesign=None ColdDesign=None GUID=debb38ac-d401-4c86-9479-5eb15776477d

ComboName="treno gr\_lane2\_ENV" CaseName=gr1\_SW2\_lane2 ScaleFactor=1

ComboName="treno gr\_lane2\_ENV" CaseName=gr3\_LM71\_lane2 ScaleFactor=1

ComboName="treno gr\_lane2\_ENV" CaseName=gr3\_SW2\_lane2 ScaleFactor=1

ComboName="treno gr\_ENV tot\_1+2" ComboType="Linear Add" AutoDesign=No CaseName="treno gr\_lane1\_ENV" ScaleFactor=1 SteelDesign=None ConcDesign=None AlumDesign=None ColdDesign=None GUID=debb38ac-d401-4c86-9479-5eb15776477d

ComboName="treno gr\_ENV tot\_1+2" CaseName="treno gr\_lane2\_ENV" ScaleFactor=1

ComboName="ENV\_azione parass" ComboType=Envelope AutoDesign=No CaseName="Azione parassita" ScaleFactor=1 SteelDesign=None ConcDesign=None AlumDesign=None ColdDesign=None GUID=2b0aef6f-81d3-4b1f-9958-f7462a130354

ComboName="ENV\_azione parass" CaseName="Azione parassita" ScaleFactor=-1

ComboName=SLU1 ComboType="Linear Add" AutoDesign=No CaseName=G1 ScaleFactor=1.35 SteelDesign=None ConcDesign=None AlumDesign=None ColdDesign=None

ComboName=SLU1 CaseName=G2 ScaleFactor=1.5

ComboName=SLU1 CaseName=ritiro ScaleFactor=1.2

ComboName=SLU1 CaseName=folla ScaleFactor=0

ComboName=SLU1 CaseName="treno gr\_ENV tot\_1+2" ScaleFactor=1.45

ComboName=SLU1 CaseName="vento involuppo" ScaleFactor=0.9

ComboName=SLU1 CaseName=neve ScaleFactor=1.5

ComboName=SLU1 CaseName="temp involuppo" ScaleFactor=0.9

ComboName=SLU1 CaseName="traffico imp involuppo" ScaleFactor=1.45

ComboName=SLU1 CaseName="ENV\_azione parass" ScaleFactor=1

ComboName=SLU2 ComboType="Linear Add" AutoDesign=No CaseName=G1 ScaleFactor=1.35 SteelDesign=None ConcDesign=None AlumDesign=None ColdDesign=None

ComboName=SLU2 CaseName=G2 ScaleFactor=1.5

ComboName=SLU2 CaseName=ritiro ScaleFactor=1.2

ComboName=SLU2 CaseName=folla ScaleFactor=0

ComboName=SLU2 CaseName="treno gr\_ENV tot\_1+2" ScaleFactor=1.16

ComboName=SLU2 CaseName="traffico imp involuppo" ScaleFactor=1.16

ComboName=SLU2 CaseName="vento involuppo" ScaleFactor=1.5

ComboName=SLU2 CaseName=neve ScaleFactor=1.5

ComboName=SLU2 CaseName="temp involuppo" ScaleFactor=0.9

ComboName=SLU2 CaseName="ENV\_azione parass" ScaleFactor=1

ComboName=SLU3 ComboType="Linear Add" AutoDesign=No CaseName=G1 ScaleFactor=1.35 SteelDesign=None ConcDesign=None AlumDesign=None ColdDesign=None

ComboName=SLU3 CaseName=G2 ScaleFactor=1.5

ComboName=SLU3 CaseName=ritiro ScaleFactor=1.2

ComboName=SLU3 CaseName=folla ScaleFactor=0

ComboName=SLU3 CaseName="treno gr\_ENV tot\_1+2" ScaleFactor=1.16

ComboName=SLU3 CaseName="traffico imp involuppo" ScaleFactor=1.16

APPALTATORE: <b>TELESE S.c.a r.l.</b> Consorzio Telese Società Consortile a Responsabilità Limitata	<b>ITINERARIO NAPOLI – BARI</b>					
PROGETTAZIONE: Mandatario: SYSTRA S.A. Mandante: SWS Engineering S.p.A. SYSTRA-SOTECNI S.p.A.	<b>RADDOPPIO TRATTA CANCELLO-BENEVENTO</b>					
	<b>II LOTTO FUNZIONALE FRASSO TELESINO – VITULANO</b>					
	<b>2° SUBLOTTO TELESE – SAN LORENZO</b>					
	<b>PROGETTO ESECUTIVO</b>					
<b>PONTI E VIADOTTI – VI14</b> "Struttura ad archi": Tabulato di calcolo – 2 di 2	COMMESSA IF2R	LOTTO 2.2.E.ZZ	CODIFICA CL	DOCUMENTO VI.14.0.0.004	REV. A	FOGLIO 429 di 597

ComboName=SLU3 CaseName="vento involuppo" ScaleFactor=0.9  
ComboName=SLU3 CaseName="neve" ScaleFactor=1.5  
ComboName=SLU3 CaseName="temp involuppo" ScaleFactor=0.9  
ComboName=SLU3 CaseName="ENV\_azione parass" ScaleFactor=1  
ComboName=SLU4 ComboType="Linear Add" AutoDesign=No CaseName=G1 ScaleFactor=1.35 SteelDesign=None ConcDesign=None AlumDesign=None  
ColdDesign=None  
ComboName=SLU4 CaseName=G2 ScaleFactor=1.5  
ComboName=SLU4 CaseName="ritiro" ScaleFactor=1.2  
ComboName=SLU4 CaseName="folla" ScaleFactor=0  
ComboName=SLU4 CaseName="treno gr\_ENV tot\_1+2" ScaleFactor=1.16  
ComboName=SLU4 CaseName="traffico imp involuppo" ScaleFactor=1.16  
ComboName=SLU4 CaseName="vento involuppo" ScaleFactor=0.9  
ComboName=SLU4 CaseName="neve" ScaleFactor=1.5  
ComboName=SLU4 CaseName="temp involuppo" ScaleFactor=1.5  
ComboName=SLU4 CaseName="ENV\_azione parass" ScaleFactor=1  
ComboName="sisma x -" ComboType="Linear Add" AutoDesign=No CaseName=SLV\_x ScaleFactor=-1 SteelDesign=None ConcDesign=None AlumDesign=None  
ColdDesign=None  
ComboName="sisma x -" CaseName=SLV\_y ScaleFactor=-0.3  
ComboName="sisma x -" CaseName=SLV\_z ScaleFactor=-0.3  
ComboName="sisma x -" CaseName="wood" ScaleFactor=0  
ComboName="sisma x +" ComboType="Linear Add" AutoDesign=No CaseName=SLV\_x ScaleFactor=1 SteelDesign=None ConcDesign=None AlumDesign=None  
ColdDesign=None  
ComboName="sisma x +" CaseName=SLV\_y ScaleFactor=0.3  
ComboName="sisma x +" CaseName=SLV\_z ScaleFactor=0.3  
ComboName="sisma x +" CaseName="wood" ScaleFactor=1  
ComboName="involuppo sisma x" ComboType="Envelope" AutoDesign=No CaseName="sisma x -" ScaleFactor=1 SteelDesign=None ConcDesign=None AlumDesign=None  
ColdDesign=None  
ComboName="involuppo sisma x" CaseName="sisma x +" ScaleFactor=1  
ComboName="sisma y +" ComboType="Envelope" AutoDesign=No CaseName=SLV\_x ScaleFactor=0.3 SteelDesign=None ConcDesign=None AlumDesign=None  
ColdDesign=None  
ComboName="sisma y +" CaseName=SLV\_y ScaleFactor=1  
ComboName="sisma y +" CaseName=SLV\_z ScaleFactor=0.3  
ComboName="sisma y +" CaseName="wood" ScaleFactor=0.3  
ComboName="sisma y +" CaseName="sismaY\_impalcato" ScaleFactor=1  
ComboName="sisma y -" ComboType="Envelope" AutoDesign=No CaseName=SLV\_x ScaleFactor=-0.3 SteelDesign=None ConcDesign=None AlumDesign=None  
ColdDesign=None  
ComboName="sisma y -" CaseName=SLV\_y ScaleFactor=-1  
ComboName="sisma y -" CaseName=SLV\_z ScaleFactor=-0.3  
ComboName="sisma y -" CaseName="wood" ScaleFactor=0  
ComboName="sisma y -" CaseName="sismaY\_impalcato" ScaleFactor=-1  
ComboName="involuppo sisma y" ComboType="Envelope" AutoDesign=No CaseName="sisma y +" ScaleFactor=1 SteelDesign=None ConcDesign=None AlumDesign=None  
ColdDesign=None  
ComboName="involuppo sisma y" CaseName="sisma y -" ScaleFactor=1  
ComboName="sisma z +" ComboType="Linear Add" AutoDesign=No CaseName=SLV\_x ScaleFactor=0.3 SteelDesign=None ConcDesign=None AlumDesign=None  
ColdDesign=None  
ComboName="sisma z +" CaseName=SLV\_y ScaleFactor=0.3  
ComboName="sisma z +" CaseName=SLV\_z ScaleFactor=1  
ComboName="sisma z +" CaseName="wood" ScaleFactor=0.3  
ComboName="sisma z -" ComboType="Linear Add" AutoDesign=No CaseName=SLV\_x ScaleFactor=-0.3 SteelDesign=None ConcDesign=None AlumDesign=None  
ColdDesign=None

APPALTATORE:  Consorzio Telese Società Consortile a Responsabilità Limitata	<b>ITINERARIO NAPOLI – BARI</b> <b>RADDOPPIO TRATTA CANCELLO-BENEVENTO</b> <b>II LOTTO FUNZIONALE FRASSO TELESINO – VITULANO</b> <b>2° SUBLOTTO TELESE – SAN LORENZO</b>  <b>PROGETTO ESECUTIVO</b>					
PROGETTAZIONE: Mandatario: SYSTRA S.A.    Mandante: SWS Engineering S.p.A.    SYSTRA-SOTECNI S.p.A.						
<b>PONTI E VIADOTTI – VI14</b> <b>"Struttura ad archi": Tabulato di calcolo – 2 di 2</b>	<b>COMMESSA</b> <b>IF2R</b>	<b>LOTTO</b> <b>2.2.E.ZZ</b>	<b>CODIFICA</b> <b>CL</b>	<b>DOCUMENTO</b> <b>VI.14.0.0.004</b>	<b>REV.</b> <b>A</b>	<b>FOGLIO</b> <b>430 di 597</b>

ComboName="sisma z -" CaseName=SLV\_y ScaleFactor=-0.3  
ComboName="sisma z -" CaseName=SLV\_z ScaleFactor=-1  
ComboName="sisma z -" CaseName=wood ScaleFactor=0  
ComboName="inviluppo sisma z" ComboType=Envelope AutoDesign=No CaseName="sisma z +" ScaleFactor=1 SteelDesign=None ConcDesign=None AlumDesign=None ColdDesign=None  
ComboName="inviluppo sisma z" CaseName="sisma z -" ScaleFactor=1  
ComboName=SLV1 ComboType="Linear Add" AutoDesign=No CaseName=G1 ScaleFactor=1 SteelDesign=None ConcDesign=None AlumDesign=None ColdDesign=None  
ComboName=SLV1 CaseName=G2 ScaleFactor=1  
ComboName=SLV1 CaseName=ritiro ScaleFactor=1  
ComboName=SLV1 CaseName=folla ScaleFactor=0  
ComboName=SLV1 CaseName="treno gr\_ENV tot\_1+2" ScaleFactor=0.2  
ComboName=SLV1 CaseName="traffico imp inviluppo" ScaleFactor=0.2  
ComboName=SLV1 CaseName="vento inviluppo" ScaleFactor=0  
ComboName=SLV1 CaseName=neve ScaleFactor=0  
ComboName=SLV1 CaseName="temp inviluppo" ScaleFactor=0.5  
ComboName=SLV1 CaseName="inviluppo sisma x" ScaleFactor=1  
ComboName=SLV1 CaseName="inviluppo sisma y" ScaleFactor=0  
ComboName=SLV1 CaseName="inviluppo sisma z" ScaleFactor=0  
ComboName=SLV2 ComboType="Linear Add" AutoDesign=No CaseName=G1 ScaleFactor=1 SteelDesign=None ConcDesign=None AlumDesign=None ColdDesign=None  
ComboName=SLV2 CaseName=G2 ScaleFactor=1  
ComboName=SLV2 CaseName=ritiro ScaleFactor=1  
ComboName=SLV2 CaseName=folla ScaleFactor=0  
ComboName=SLV2 CaseName="treno gr\_ENV tot\_1+2" ScaleFactor=0.2  
ComboName=SLV2 CaseName="traffico imp inviluppo" ScaleFactor=0.2  
ComboName=SLV2 CaseName="vento inviluppo" ScaleFactor=0  
ComboName=SLV2 CaseName=neve ScaleFactor=0  
ComboName=SLV2 CaseName="temp inviluppo" ScaleFactor=0.5  
ComboName=SLV2 CaseName="inviluppo sisma x" ScaleFactor=0  
ComboName=SLV2 CaseName="inviluppo sisma y" ScaleFactor=1  
ComboName=SLV2 CaseName="inviluppo sisma z" ScaleFactor=0  
ComboName=SLV3 ComboType="Linear Add" AutoDesign=No CaseName=G1 ScaleFactor=1 SteelDesign=None ConcDesign=None AlumDesign=None ColdDesign=None  
ComboName=SLV3 CaseName=G2 ScaleFactor=1  
ComboName=SLV3 CaseName=ritiro ScaleFactor=1  
ComboName=SLV3 CaseName=folla ScaleFactor=0  
ComboName=SLV3 CaseName="treno gr\_ENV tot\_1+2" ScaleFactor=0.2  
ComboName=SLV3 CaseName="traffico imp inviluppo" ScaleFactor=0.2  
ComboName=SLV3 CaseName="vento inviluppo" ScaleFactor=0  
ComboName=SLV3 CaseName=neve ScaleFactor=0  
ComboName=SLV3 CaseName="temp inviluppo" ScaleFactor=0.5  
ComboName=SLV3 CaseName="inviluppo sisma x" ScaleFactor=0  
ComboName=SLV3 CaseName="inviluppo sisma y" ScaleFactor=0  
ComboName=SLV3 CaseName="inviluppo sisma z" ScaleFactor=1  
ComboName=SLU\_INVILUPPO ComboType=Envelope AutoDesign=No CaseName=SLU1 ScaleFactor=1 SteelDesign=None ConcDesign=None AlumDesign=None ColdDesign=None  
ComboName=SLU\_INVILUPPO CaseName=SLU2 ScaleFactor=1  
ComboName=SLU\_INVILUPPO CaseName=SLU3 ScaleFactor=1  
ComboName=SLU\_INVILUPPO CaseName=SLU4 ScaleFactor=1  
ComboName=SLV\_INVILUPPO ComboType=Envelope AutoDesign=No CaseName=SLV1 ScaleFactor=1 SteelDesign=None ConcDesign=None AlumDesign=None ColdDesign=None  
ComboName=SLV\_INVILUPPO CaseName=SLV2 ScaleFactor=1

APPALTATORE: <b>TELESE S.c.a r.l.</b> Consorzio Telese Società Consortile a Responsabilità Limitata	ITINERARIO NAPOLI – BARI RADDOPPIO TRATTA CANCELLO-BENEVENTO II LOTTO FUNZIONALE FRASSO TELESINO – VITULANO 2° SUBLOTTO TELESE – SAN LORENZO PROGETTO ESECUTIVO					
PROGETTAZIONE: Mandataria: SYSTRA S.A. Mandante: SWS Engineering S.p.A. SYSTRA-SOTECNI S.p.A.						
PONTI E VIADOTTI – VI14 "Struttura ad archi": Tabulato di calcolo – 2 di 2	COMMESSA IF2R	LOTTO 2.2.E.ZZ	CODIFICA CL	DOCUMENTO VI.14.0.004	REV. A	FOGLIO 431 di 597

ComboName=SLV\_INVILUPPO CaseName=SLV3 ScaleFactor=1

ComboName=SLE1-rara ComboType="Linear Add" AutoDesign=No CaseName=G1 ScaleFactor=1 SteelDesign=None ConcDesign=None AlumDesign=None ColdDesign=None

ComboName=SLE1-rara CaseName=G2 ScaleFactor=1

ComboName=SLE1-rara CaseName=ritiro ScaleFactor=1

ComboName=SLE1-rara CaseName=folla ScaleFactor=0

ComboName=SLE1-rara CaseName="treno gr\_ENV tot\_1+2" ScaleFactor=1

ComboName=SLE1-rara CaseName="traffico imp inviluppo" ScaleFactor=1

ComboName=SLE1-rara CaseName="vento inviluppo" ScaleFactor=0

ComboName=SLE1-rara CaseName=neve ScaleFactor=0

ComboName=SLE1-rara CaseName="temp inviluppo" ScaleFactor=0.6

ComboName=SLE2-qp ComboType="Linear Add" AutoDesign=No CaseName=G1 ScaleFactor=1 SteelDesign=None ConcDesign=None AlumDesign=None ColdDesign=None

ComboName=SLE2-qp CaseName=G2 ScaleFactor=1

ComboName=SLE2-qp CaseName=ritiro ScaleFactor=1

ComboName=SLE2-qp CaseName=folla ScaleFactor=0

ComboName=SLE2-qp CaseName="treno gr\_ENV tot\_1+2" ScaleFactor=0

ComboName=SLE2-qp CaseName="traffico imp inviluppo" ScaleFactor=0

ComboName=SLE2-qp CaseName="vento inviluppo" ScaleFactor=0

ComboName=SLE2-qp CaseName=neve ScaleFactor=0

ComboName=SLE2-qp CaseName="temp inviluppo" ScaleFactor=0

ComboName="INVILUPPO SLU e SLV" ComboType=Envelope AutoDesign=No CaseName=SLV\_INVILUPPO ScaleFactor=1 SteelDesign=None ConcDesign=None AlumDesign=None ColdDesign=None

ComboName="INVILUPPO SLU e SLV" CaseName=SLU\_INVILUPPO ScaleFactor=1

#### TABLE: "CONNECTIVITY - AREA"

Area=2 Joint1=85 Joint2=359 Joint3=360 Joint4=196 GUID=5a3c9e83-0378-4ea4-a7b8-6ba46fde3a26

Area=3 Joint1=359 Joint2=361 Joint3=362 Joint4=360 GUID=2c306259-8e02-4476-b240-b8d71a7f6484

Area=4 Joint1=361 Joint2=363 Joint3=364 Joint4=362 GUID=c47fcfbcc-ca02-4ba9-b21d-bef5fc22e4d8

Area=5 Joint1=374 Joint2=376 Joint3=377 Joint4=375 GUID=fb6dcbee-5909-4faa-91fb-db9fef11fd3a

Area=6 Joint1=376 Joint2=378 Joint3=379 Joint4=377 GUID=957c73a5-85e2-41e2-aa8f-6095f9a126e6

Area=8 Joint1=378 Joint2=191 Joint3=190 Joint4=379 GUID=988a1846-10ce-4f44-8342-670e4b8f6716

Area=9 Joint1=196 Joint2=360 Joint3=380 Joint4=316 GUID=beb59404-6c88-4c3b-ba8b-b8a8206173e9

Area=20 Joint1=360 Joint2=362 Joint3=381 Joint4=380 GUID=16dd9d8e-52a1-465f-a1fd-f16d719f289c

Area=21 Joint1=362 Joint2=364 Joint3=382 Joint4=381 GUID=0da347dc-3ff1-4a6f-a22d-f922f6b6301f

Area=22 Joint1=375 Joint2=377 Joint3=384 Joint4=383 GUID=3398ec81-a08b-4f6b-ad9d-64786e659e78

Area=23 Joint1=377 Joint2=379 Joint3=385 Joint4=384 GUID=777c4332-7c49-43db-9f52-1878c861a649

Area=24 Joint1=379 Joint2=190 Joint3=315 Joint4=385 GUID=72961008-ff01-4cb1-801d-a2af849abdbb

Area=26 Joint1=316 Joint2=380 Joint3=386 Joint4=318 GUID=0e9706d2-83bb-46ce-81f0-4e029688d2c4

Area=27 Joint1=380 Joint2=381 Joint3=387 Joint4=386 GUID=f33b8326-41a1-49e8-8351-1be2150c5190

Area=41 Joint1=381 Joint2=382 Joint3=388 Joint4=387 GUID=bc8f211b-daac-4122-85c6-42aba4d097fb

Area=43 Joint1=383 Joint2=384 Joint3=390 Joint4=389 GUID=d60c8d14-28fc-41ce-a46e-3de950a9b92e

Area=60 Joint1=384 Joint2=385 Joint3=391 Joint4=390 GUID=0f2aac57-f9b-44dc-acac-8b2e90090ca

Area=61 Joint1=385 Joint2=315 Joint3=317 Joint4=391 GUID=496a717e-734c-446e-8fed-fdeb4aa3201

Area=65 Joint1=318 Joint2=386 Joint3=392 Joint4=320 GUID=5c778e9e-bec9-42e0-b13e-c938e8f6f54f

Area=69 Joint1=386 Joint2=387 Joint3=393 Joint4=392 GUID=d0401396-0176-4f32-91ff-2449aea29871

Area=70 Joint1=387 Joint2=388 Joint3=394 Joint4=393 GUID=a4ae9f12-7d28-4b91-9de2-420955ab80df

Area=71 Joint1=389 Joint2=390 Joint3=396 Joint4=395 GUID=7e6289c1-29a9-4624-96c5-36ab6e41ab64

Area=74 Joint1=390 Joint2=391 Joint3=397 Joint4=396 GUID=61394234-87f7-4041-b0df-e88dd5e2869f

Area=77 Joint1=391 Joint2=317 Joint3=319 Joint4=397 GUID=b7ce17a7-e1fb-4ff8-8d87-22206fc76e0d

APPALTATORE: <b>TELESE S.c.a r.l.</b> Consorzio Telese Società Consortile a Responsabilità Limitata	<b>ITINERARIO NAPOLI – BARI</b>					
PROGETTAZIONE: Mandatario: SYSTRA S.A. Mandante: SWS Engineering S.p.A. SYSTRA-SOTECNI S.p.A.	<b>RADDOPPIO TRATTA CANCELLO-BENEVENTO</b>					
	<b>II LOTTO FUNZIONALE FRASSO TELESINO – VITULANO</b>					
	<b>2° SUBLOTTO TELESE – SAN LORENZO</b>					
	<b>PROGETTO ESECUTIVO</b>					
<b>PONTI E VIADOTTI – VI14</b> "Struttura ad archi": Tabulato di calcolo – 2 di 2	COMMESSA IF2R	LOTTO 2.2.E.ZZ	CODIFICA CL	DOCUMENTO VI.14.0.0.004	REV. A	FOGLIO 432 di 597

Area=80 Joint1=320 Joint2=392 Joint3=398 Joint4=322 GUID=19254bea-fe80-47c4-8300-3f673b55660b  
Area=89 Joint1=392 Joint2=393 Joint3=399 Joint4=398 GUID=50d1cd85-bb73-4aa4-acef4-f0540b3c974a  
Area=90 Joint1=393 Joint2=394 Joint3=409 Joint4=399 GUID=4b697cd5-d689-4c4f-8d0f-c58b1ca19c89  
Area=91 Joint1=395 Joint2=396 Joint3=411 Joint4=410 GUID=9d9c6e0b-1784-4b7c-b744-537dc848f4ea  
Area=93 Joint1=396 Joint2=397 Joint3=412 Joint4=411 GUID=1c1b5b0c-9033-41ce-b4bf-3be6ab26af0a  
Area=94 Joint1=397 Joint2=319 Joint3=321 Joint4=412 GUID=333e4bdb-c646-4d96-b9e5-86b9606cd1f3  
Area=97 Joint1=322 Joint2=398 Joint3=413 Joint4=324 GUID=7bfd5e9e-1337-4938-b103-c20509bed6eb  
Area=100 Joint1=398 Joint2=399 Joint3=414 Joint4=413 GUID=f22d6af3-6991-4fb8-b5f3-96a5e0544101  
Area=122 Joint1=399 Joint2=409 Joint3=415 Joint4=414 GUID=cc760547-309f-4fbf-b07e-a76a7a18501f  
Area=123 Joint1=410 Joint2=411 Joint3=417 Joint4=416 GUID=5138cd7a-9169-41d8-95df-84284b00fdb0  
Area=124 Joint1=411 Joint2=412 Joint3=418 Joint4=417 GUID=bf1b7206-4c85-4f10-8727-d0a768881f58  
Area=125 Joint1=412 Joint2=321 Joint3=323 Joint4=418 GUID=ffe0725b-45a1-4cca-86bc-9ec5c52369dc  
Area=126 Joint1=324 Joint2=413 Joint3=419 Joint4=326 GUID=baf4a073-6d6b-4436-a4dc-f31cb54cfc13  
Area=127 Joint1=413 Joint2=414 Joint3=420 Joint4=419 GUID=a97ad3f9-695d-4d93-b363-d7da6af03002  
Area=128 Joint1=414 Joint2=415 Joint3=421 Joint4=420 GUID=9afdbd46-ad38-4587-9dab-2e065d1ec446  
Area=129 Joint1=416 Joint2=417 Joint3=429 Joint4=428 GUID=f84757d7-cd94-487a-b511-210151c70ba  
Area=130 Joint1=417 Joint2=418 Joint3=430 Joint4=429 GUID=2ecacc5e-7abe-43f4-8bc7-6e5d7c77acba  
Area=131 Joint1=418 Joint2=323 Joint3=325 Joint4=430 GUID=11485b68-3660-4601-9bcd-6b52491568db  
Area=134 Joint1=326 Joint2=419 Joint3=431 Joint4=334 GUID=1b16fb24-5a11-4891-8ffc-feda1b014f44  
Area=137 Joint1=419 Joint2=420 Joint3=432 Joint4=431 GUID=3514152f-3145-489f-aae6-ce67a12772b6  
Area=140 Joint1=420 Joint2=421 Joint3=433 Joint4=432 GUID=661c8a6c-7d4c-49bd-b78e-ab9c338bd4a0  
Area=143 Joint1=428 Joint2=429 Joint3=435 Joint4=434 GUID=c676db6e-fdae-45f6-bba9-858acaf7b37c  
Area=146 Joint1=429 Joint2=430 Joint3=436 Joint4=435 GUID=d2cc2e2d-1c01-492c-99c5-c4822c349b21  
Area=149 Joint1=430 Joint2=325 Joint3=333 Joint4=436 GUID=989f1a48-5e96-4761-8f4e-3f0dde9686d  
Area=152 Joint1=334 Joint2=431 Joint3=437 Joint4=184 GUID=02c3726a-22c8-4b04-ae31-4211e73b1ac8  
Area=155 Joint1=431 Joint2=432 Joint3=438 Joint4=437 GUID=1b003698-f03e-4179-84fd-a6fcb1a896f7  
Area=158 Joint1=432 Joint2=433 Joint3=439 Joint4=438 GUID=a9d785d9-6d1b-4fd4-8404-43a1b8afdb8b  
Area=171 Joint1=434 Joint2=435 Joint3=447 Joint4=440 GUID=fbae8056-f65a-4f94-a59c-5e05d2156e35  
Area=172 Joint1=435 Joint2=436 Joint3=448 Joint4=447 GUID=828af077-c1c7-47c3-9093-31020c995829  
Area=173 Joint1=436 Joint2=333 Joint3=31 Joint4=448 GUID=47da6900-aa4f-4eb6-9cd6-ea27109c0b0b  
Area=174 Joint1=125 Joint2=449 Joint3=450 Joint4=336 GUID=abe1e49e-91e5-45dc-9e2c-c6329f08939a  
Area=175 Joint1=449 Joint2=451 Joint3=452 Joint4=450 GUID=d83ebdc8-a133-4376-a062-c7c5951db7ed  
Area=176 Joint1=451 Joint2=453 Joint3=454 Joint4=452 GUID=8dc3040a-4d00-43f2-bd8b-437e4f99dbaa  
Area=177 Joint1=455 Joint2=457 Joint3=458 Joint4=456 GUID=696a62f3-d0a0-468b-8c42-f7c1c44a5dd4  
Area=178 Joint1=457 Joint2=459 Joint3=466 Joint4=458 GUID=fa0c5734-ba4e-4d65-b9c1-2ebf0eb158  
Area=179 Joint1=459 Joint2=26 Joint3=335 Joint4=466 GUID=078960c9-b42a-49f4-912c-b2af0ecb25a5  
Area=180 Joint1=336 Joint2=450 Joint3=467 Joint4=338 GUID=7ed1e6dc-f682-4ad9-a6a4-6928fba4dfe5  
Area=181 Joint1=450 Joint2=452 Joint3=468 Joint4=467 GUID=2bbaeb43-98f2-4e99-9a81-42df53e412c6  
Area=182 Joint1=452 Joint2=454 Joint3=469 Joint4=468 GUID=3d4a51d3-dbf0-4db0-a5f9-9ae2b23b1ac6  
Area=183 Joint1=456 Joint2=458 Joint3=471 Joint4=470 GUID=8c5ac8e5-7855-4c1f-8bce-58f928045b74  
Area=184 Joint1=458 Joint2=466 Joint3=472 Joint4=471 GUID=9a0e33fd-909b-456b-aa31-17304dde21cd  
Area=185 Joint1=466 Joint2=335 Joint3=337 Joint4=472 GUID=53300cbf-04f2-4080-82fb-279f43553296  
Area=186 Joint1=338 Joint2=467 Joint3=473 Joint4=340 GUID=2cf45f21-06b9-45f1-9c45-d8f0c3d4d413  
Area=187 Joint1=467 Joint2=468 Joint3=474 Joint4=473 GUID=4cb7536e-8f84-4598-88c3-7592ff683f4f  
Area=188 Joint1=468 Joint2=469 Joint3=475 Joint4=474 GUID=746bdf93-7e16-470a-8e51-10f181ff40d6  
Area=189 Joint1=470 Joint2=471 Joint3=477 Joint4=476 GUID=52eb3b41-01ff-4622-9ada-303933db17e8  
Area=190 Joint1=471 Joint2=472 Joint3=478 Joint4=477 GUID=061989fc-2d2d-482c-b027-9118a953878d  
Area=191 Joint1=472 Joint2=337 Joint3=339 Joint4=478 GUID=234f0f6f-cf1d-4bfc-97a0-dda725e82c2e  
Area=192 Joint1=340 Joint2=473 Joint3=485 Joint4=342 GUID=0f26e038-2d82-496f-819b-941d00145bc2  
Area=193 Joint1=473 Joint2=474 Joint3=486 Joint4=485 GUID=12fd53df-dbb6-4bcd-9944-388964e0d854



APPALTATORE: <b>TELESE</b> S.c.a r.l. <small>Consorzio Telese Società Consortile a Responsabilità Limitata</small>	<b>ITINERARIO NAPOLI – BARI</b>					
PROGETTAZIONE: Mandataria: SYSTRA S.A. Mandante: SWS Engineering S.p.A. SYSTRA-SOTECNI S.p.A.	<b>RADDOPPIO TRATTA CANCELLO-BENEVENTO</b>					
	<b>II LOTTO FUNZIONALE FRASSO TELESINO – VITULANO</b>					
	<b>2° SUBLOTTO TELESE – SAN LORENZO</b>					
	<b>PROGETTO ESECUTIVO</b>					
<b>PONTI E VIADOTTI – VI14</b> "Struttura ad archi": Tabulato di calcolo – 2 di 2	COMMESSA IF2R	LOTTO 2.2.E.ZZ	CODIFICA CL	DOCUMENTO VI.14.0.0.004	REV. A	FOGLIO 433 di 597

Area=194 Joint1=474 Joint2=475 Joint3=487 Joint4=486 GUID=00e736ef-5232-4398-be56-b773975f916a  
Area=196 Joint1=477 Joint2=478 Joint3=490 Joint4=489 GUID=4311d0e5-3849-469d-a580-43523c69856c  
Area=197 Joint1=478 Joint2=339 Joint3=341 Joint4=490 GUID=8ff2dbc8-bed5-42e9-9ed6-ffb76ff91f1  
Area=198 Joint1=342 Joint2=485 Joint3=491 Joint4=344 GUID=648297d4-8234-49a0-be9f-42b5ffbd410c  
Area=199 Joint1=485 Joint2=486 Joint3=492 Joint4=491 GUID=d97ab4e6-db73-449c-92bc-59a3e33576e3  
Area=200 Joint1=486 Joint2=487 Joint3=493 Joint4=492 GUID=cac10b25-94cd-4301-b40f-1b820e21acc2  
Area=202 Joint1=489 Joint2=490 Joint3=496 Joint4=495 GUID=a201adcf-3f4a-446a-a83d-ad5f485f59a7  
Area=203 Joint1=490 Joint2=341 Joint3=343 Joint4=496 GUID=b0a3c6a5-bda8-4dc8-a585-2b61b51e492a  
Area=204 Joint1=344 Joint2=491 Joint3=497 Joint4=352 GUID=650605e1-3fe0-4872-aaa0-ceac1d5c7840  
Area=205 Joint1=491 Joint2=492 Joint3=504 Joint4=497 GUID=9393e969-94ac-4f4c-901b-6382878675ea  
Area=206 Joint1=492 Joint2=493 Joint3=505 Joint4=504 GUID=d8385889-6a4c-44a1-8104-4806a6ba2112  
Area=207 Joint1=494 Joint2=495 Joint3=507 Joint4=506 GUID=73da32ca-21e2-4b2d-a364-e459c38cabdb  
Area=208 Joint1=495 Joint2=496 Joint3=508 Joint4=507 GUID=db680b51-bdfa-42a4-b980-8599379c6f3f  
Area=209 Joint1=496 Joint2=343 Joint3=345 Joint4=508 GUID=439da004-1ac7-4515-a794-8a30277e5ef5  
Area=210 Joint1=352 Joint2=497 Joint3=509 Joint4=354 GUID=b585905e-4bd4-4205-977b-537083390acd  
Area=211 Joint1=497 Joint2=504 Joint3=510 Joint4=509 GUID=8f7d0c47-8364-4acc-951a-c72d34cb1f2c  
Area=212 Joint1=504 Joint2=505 Joint3=511 Joint4=510 GUID=112f266a-6955-44df-a656-e16d04769c66  
Area=213 Joint1=506 Joint2=507 Joint3=513 Joint4=512 GUID=e0bb3ad6-39d4-4649-898b-a3adb44b1feb  
Area=214 Joint1=507 Joint2=508 Joint3=514 Joint4=513 GUID=3517dcee-2e83-489b-89c9-414671da81e9  
Area=215 Joint1=508 Joint2=345 Joint3=353 Joint4=514 GUID=358c474e-ca35-48b2-ab37-b33bef061b9f  
Area=216 Joint1=354 Joint2=509 Joint3=515 Joint4=356 GUID=00ae9c95-3d76-426f-9b1c-399af26510cf  
Area=217 Joint1=509 Joint2=510 Joint3=516 Joint4=515 GUID=20bd11ea-dcc0-46e8-9033-43e3d2fb84a1  
Area=218 Joint1=510 Joint2=511 Joint3=523 Joint4=516 GUID=a2c9f3df-493d-4a84-8b5d-c70bc79bb9cb  
Area=219 Joint1=512 Joint2=513 Joint3=525 Joint4=524 GUID=f7e38ccb-0be4-4538-acef-8b5d77e09886  
Area=220 Joint1=513 Joint2=514 Joint3=526 Joint4=525 GUID=d708a7f8-5969-4dc0-ae4a-dd388ea89c63  
Area=221 Joint1=514 Joint2=353 Joint3=355 Joint4=526 GUID=2bd0bf4d-d99e-46e1-8861-5cb08546e5b0  
Area=222 Joint1=356 Joint2=515 Joint3=527 Joint4=358 GUID=e464bc34-cb8a-46e4-bb01-5a474095fe3c  
Area=223 Joint1=515 Joint2=516 Joint3=528 Joint4=527 GUID=df35e53f-040b-440a-bf91-d0983bcca2be  
Area=224 Joint1=516 Joint2=523 Joint3=529 Joint4=528 GUID=fbcde4b3-e426-4481-953a-0b12011e9179  
Area=225 Joint1=524 Joint2=525 Joint3=531 Joint4=530 GUID=a920e996-f271-4118-9235-209ab6386ca7  
Area=226 Joint1=525 Joint2=526 Joint3=532 Joint4=531 GUID=e973b2c0-4538-4109-afa3-de766fd10325  
Area=227 Joint1=526 Joint2=355 Joint3=357 Joint4=532 GUID=34722e0b-cb85-48b8-9e05-323fbca545a  
Area=228 Joint1=358 Joint2=527 Joint3=359 Joint4=85 GUID=07c8f213-751e-49a0-b436-1eb700f7ae06  
Area=229 Joint1=527 Joint2=528 Joint3=361 Joint4=359 GUID=16f12566-f658-4970-92d8-58a0be4e4041  
Area=230 Joint1=528 Joint2=529 Joint3=363 Joint4=361 GUID=87e2dd77-ca8c-4b86-b02c-9a8438fda54  
Area=231 Joint1=530 Joint2=531 Joint3=376 Joint4=374 GUID=c0e8ec71-53f6-4cac-9951-bd273a5e1b3a  
Area=232 Joint1=531 Joint2=532 Joint3=378 Joint4=376 GUID=bf338133-70c7-498e-a3ba-97186a601ac7  
Area=233 Joint1=532 Joint2=357 Joint3=191 Joint4=378 GUID=564e90d2-12ff-47f5-94c3-35ca5a1df42f  
Area=234 Joint1=202 Joint2=533 Joint3=534 Joint4=227 GUID=714e518d-f884-46b8-9ded-106dd1d980d5  
Area=235 Joint1=533 Joint2=535 Joint3=542 Joint4=534 GUID=cd528e8c-b1bd-40ab-939c-ab7bbf4e73a3  
Area=236 Joint1=535 Joint2=543 Joint3=544 Joint4=542 GUID=4c827aa6-c437-493a-8728-ba48bed8bce5  
Area=237 Joint1=543 Joint2=545 Joint3=546 Joint4=544 GUID=d409cebb-4437-4e47-a63c-d14c28e94fca  
Area=238 Joint1=545 Joint2=547 Joint3=548 Joint4=546 GUID=1acca1a4-c3d3-4209-8f60-4bab280265ce  
Area=239 Joint1=547 Joint2=549 Joint3=550 Joint4=548 GUID=2cc12ed3-ccc2-4272-8cd9-e9d3ee97bf0  
Area=240 Joint1=549 Joint2=551 Joint3=552 Joint4=550 GUID=e4250b15-3168-45eb-9ecc-625cafea7849  
Area=241 Joint1=551 Joint2=553 Joint3=554 Joint4=552 GUID=b13f5a61-c898-4ed1-8629-5292eeb52b11  
Area=242 Joint1=553 Joint2=1037 Joint3=1038 Joint4=554 GUID=b687aab9-26cb-4092-a0c2-1891befd7441  
Area=243 Joint1=1037 Joint2=1039 Joint3=1040 Joint4=1038 GUID=2c5d09a6-fb30-4e69-b20f-33d24b0c3f95  
Area=244 Joint1=1039 Joint2=1052 Joint3=1054 Joint4=1040 GUID=677f85c4-a758-470e-964b-de6d55984f1e  
Area=245 Joint1=1052 Joint2=1056 Joint3=1057 Joint4=1054 GUID=071f8e5c-a670-44b7-b0c9-0c9b34c7b1fb

APPALTATORE: <b>TELESE</b> S.c.a r.l. <small>Consorzio Telese Società Consortile a Responsabilità Limitata</small>	<b>ITINERARIO NAPOLI – BARI</b> <b>RADDOPPIO TRATTA CANCELLO-BENEVENTO</b> <b>II LOTTO FUNZIONALE FRASSO TELESINO – VITULANO</b> <b>2° SUBLOTTO TELESE – SAN LORENZO</b> <b>PROGETTO ESECUTIVO</b>					
PROGETTAZIONE: <u>Mandataria:</u> <b>SYSTRA S.A.</b> <u>Mandante:</u> <b>SWS Engineering S.p.A.</b> <b>SYSTRA-SOTECNI S.p.A.</b>						
<b>PONTI E VIADOTTI – VI14</b> <b>"Struttura ad archi": Tabulato di calcolo – 2 di 2</b>	COMMESSA <b>IF2R</b>	LOTTO <b>2.2.E.ZZ</b>	CODIFICA <b>CL</b>	DOCUMENTO <b>VI.14.0.0.004</b>	REV. <b>A</b>	FOGLIO <b>434 di 597</b>

Area=246 Joint1=1056 Joint2=1065 Joint3=1066 Joint4=1057 GUID=33cc14f4-5527-44f9-91e6-9f78a38f9e1c  
Area=247 Joint1=1065 Joint2=1068 Joint3=1070 Joint4=1066 GUID=2dfdcf0d-28f0-4d97-9509-4f8a7d8dfae4  
Area=248 Joint1=1068 Joint2=1073 Joint3=1078 Joint4=1070 GUID=8a74c191-9d81-4459-8b14-3de749771771  
Area=249 Joint1=1073 Joint2=1082 Joint3=1085 Joint4=1078 GUID=6f81c547-243d-441c-bec3-231bb3a32fc7  
Area=250 Joint1=1082 Joint2=1107 Joint3=1110 Joint4=1085 GUID=b4381704-9c2e-468e-8e73-2a66978adfd8  
Area=251 Joint1=1107 Joint2=1114 Joint3=1119 Joint4=1110 GUID=d7db843e-2eab-4d66-b1e2-ddef07c06ad0  
Area=252 Joint1=1114 Joint2=1120 Joint3=1121 Joint4=1119 GUID=a4317505-05ed-4895-8b63-4e311b001c4a  
Area=253 Joint1=1120 Joint2=223 Joint3=222 Joint4=1121 GUID=1feeb48d-0775-472c-9bc6-75ad5c706648  
Area=254 Joint1=227 Joint2=534 Joint3=1123 Joint4=1126 GUID=4c115360-361a-48a9-937a-7dcece8835ab  
Area=255 Joint1=534 Joint2=542 Joint3=1130 Joint4=1123 GUID=a9043949-6a30-405d-80c1-4250a4ad81d5  
Area=256 Joint1=542 Joint2=544 Joint3=1133 Joint4=1130 GUID=131be48d-308f-4360-b293-3707a4dfa358  
Area=257 Joint1=544 Joint2=546 Joint3=1136 Joint4=1133 GUID=abd8cf78-115f-485c-bbde-16d2ee6e95c3  
Area=258 Joint1=546 Joint2=548 Joint3=1142 Joint4=1136 GUID=c63c5227-8fa4-497a-9e56-32bef5f9569c  
Area=259 Joint1=548 Joint2=550 Joint3=1145 Joint4=1142 GUID=48fa187f-3240-4530-b1f9-83f60ce567d9  
Area=260 Joint1=550 Joint2=552 Joint3=1146 Joint4=1145 GUID=2eece97d9-efda-4477-af41-d48ccafdc758  
Area=261 Joint1=552 Joint2=554 Joint3=1147 Joint4=1146 GUID=c20597fc-3b98-482f-afb7-6274babc3cd8  
Area=262 Joint1=554 Joint2=1038 Joint3=1149 Joint4=1147 GUID=53924fb2-16cf-4805-92a6-2b88dd235bc0  
Area=263 Joint1=1038 Joint2=1040 Joint3=1165 Joint4=1149 GUID=01b4ddb8-a3a8-4e3e-9e6a-ea1d7a0f2641  
Area=264 Joint1=1040 Joint2=1054 Joint3=1167 Joint4=1165 GUID=602b22b8-a306-4106-a8c3-03547d08e93a  
Area=265 Joint1=1054 Joint2=1057 Joint3=1169 Joint4=1167 GUID=a6c1ab54-5898-474b-9863-2fdd7393f03a  
Area=266 Joint1=1057 Joint2=1066 Joint3=1187 Joint4=1169 GUID=2f70a40a-c19f-4c37-8521-2e860495564a  
Area=267 Joint1=1066 Joint2=1070 Joint3=1189 Joint4=1187 GUID=0e6f484e-bb90-435f-99f8-e6bd78f75bb8  
Area=268 Joint1=1070 Joint2=1078 Joint3=1191 Joint4=1189 GUID=ccc6e802-7d1d-44b6-8232-dd8123e3c9cb  
Area=269 Joint1=1078 Joint2=1085 Joint3=1211 Joint4=1191 GUID=04680368-cde6-44bb-93ae-8d1adc9a86e4  
Area=270 Joint1=1085 Joint2=1110 Joint3=1213 Joint4=1211 GUID=af3a66f7-3276-4539-bc0f-6424a030e511  
Area=271 Joint1=1110 Joint2=1119 Joint3=1215 Joint4=1213 GUID=2b2ddecf-d9ec-478d-9165-ed12b6998846  
Area=272 Joint1=1119 Joint2=1121 Joint3=1237 Joint4=1215 GUID=fce67cf8-5e96-484f-8e10-e20f3d488171  
Area=273 Joint1=1121 Joint2=222 Joint3=1264 Joint4=1237 GUID=d55c0632-5b8c-4c15-ac96-8da383b32877  
Area=274 Joint1=1126 Joint2=1123 Joint3=1265 Joint4=1282 GUID=599c2ca1-275b-4564-8f44-166d8ef38dc7  
Area=275 Joint1=1123 Joint2=1130 Joint3=1292 Joint4=1265 GUID=61a16120-a915-4e2d-9324-89dd21bab0e9  
Area=276 Joint1=1130 Joint2=1133 Joint3=1294 Joint4=1292 GUID=8d0c9274-d140-49d7-8884-2ef62705d425  
Area=277 Joint1=1133 Joint2=1136 Joint3=1300 Joint4=1294 GUID=763b4556-9643-4ccf-a99d-695393fde400  
Area=278 Joint1=1136 Joint2=1142 Joint3=1302 Joint4=1300 GUID=02044eb2-3328-494d-9b1d-22aca50a08e0  
Area=279 Joint1=1142 Joint2=1145 Joint3=1306 Joint4=1302 GUID=f62144e7-5d5d-4d67-9509-8322630de26d  
Area=280 Joint1=1145 Joint2=1146 Joint3=1308 Joint4=1306 GUID=84996267-8155-4593-ae06-0d24d60ea33c  
Area=281 Joint1=1146 Joint2=1147 Joint3=1311 Joint4=1308 GUID=1a9f2e0a-8956-4a85-9c46-7d616086aa04  
Area=282 Joint1=1147 Joint2=1149 Joint3=1312 Joint4=1311 GUID=314f762c-e66b-446d-9847-bf358dfef2e0  
Area=283 Joint1=1149 Joint2=1165 Joint3=1315 Joint4=1312 GUID=ebe25168-ab49-47c4-a86a-5ba455c0c617  
Area=284 Joint1=1165 Joint2=1167 Joint3=1316 Joint4=1315 GUID=03830165-8044-4bec-b39f-1621e8dedc5c  
Area=285 Joint1=1167 Joint2=1169 Joint3=1319 Joint4=1316 GUID=b07e4a44-7b0f-48fe-b21d-ca12fc950e14  
Area=286 Joint1=1169 Joint2=1187 Joint3=1320 Joint4=1319 GUID=29e6a38e-7b5a-4b49-944b-d260904d9079  
Area=287 Joint1=1187 Joint2=1189 Joint3=1322 Joint4=1320 GUID=10021747-0a1b-429c-b250-aa80d427c6a3  
Area=288 Joint1=1189 Joint2=1191 Joint3=1323 Joint4=1322 GUID=ff527aa7-2ceb-464c-8b28-51233c1fd1ba  
Area=289 Joint1=1191 Joint2=1211 Joint3=1327 Joint4=1323 GUID=a84861da-451d-4673-898e-d1f9be837b53  
Area=290 Joint1=1211 Joint2=1213 Joint3=1331 Joint4=1327 GUID=b8a73ccd-26b4-45f9-acf6-33af99d634e2  
Area=291 Joint1=1213 Joint2=1215 Joint3=1335 Joint4=1331 GUID=9ba33c29-02ef-49a3-b6c2-13142cf772a7  
Area=292 Joint1=1215 Joint2=1237 Joint3=1339 Joint4=1335 GUID=7915bb85-f36f-42fc-9e4e-f48b9dcf43be  
Area=293 Joint1=1237 Joint2=1264 Joint3=1343 Joint4=1339 GUID=3fe07a54-3bd4-4326-87d2-4e0a6539b69a  
Area=294 Joint1=1282 Joint2=1265 Joint3=1391 Joint4=1401 GUID=a2f0735d-d858-409d-aa29-2c3fd46bbdec  
Area=295 Joint1=1265 Joint2=1292 Joint3=1403 Joint4=1391 GUID=6638079e-adc7-43ed-b2ad-82c8f6908959

APPALTATORE: <b>TELESE S.c.a r.l.</b> Consorzio Telese Società Consortile a Responsabilità Limitata	<b>ITINERARIO NAPOLI – BARI</b> <b>RADDOPPIO TRATTA CANCELLO-BENEVENTO</b> <b>II LOTTO FUNZIONALE FRASSO TELESINO – VITULANO</b> <b>2° SUBLOTTO TELESE – SAN LORENZO</b> <b>PROGETTO ESECUTIVO</b>					
PROGETTAZIONE: <u>Mandatario:</u> SYSTRA S.A. <u>Mandante:</u> SWS Engineering S.p.A.    SYSTRA-SOTECNI S.p.A.						
<b>PONTI E VIADOTTI – VI14</b> <b>"Struttura ad archi": Tabulato di calcolo – 2 di 2</b>	COMMESSA <b>IF2R</b>	LOTTO <b>2.2.E.ZZ</b>	CODIFICA <b>CL</b>	DOCUMENTO <b>VI.14.0.0.004</b>	REV. <b>A</b>	FOGLIO <b>435 di 597</b>

Area=296	Joint1=1292	Joint2=1294	Joint3=1413	Joint4=1403	GUID=f6da4003-2c17-4514-8b16-6b18f779b134
Area=297	Joint1=1294	Joint2=1300	Joint3=1417	Joint4=1413	GUID=fb54a918-2e1e-4e1b-8801-5a766f5d7b67
Area=298	Joint1=1300	Joint2=1302	Joint3=1419	Joint4=1417	GUID=ca30d930-88b0-40fc-8c14-b3ed4c570a09
Area=299	Joint1=1302	Joint2=1306	Joint3=1427	Joint4=1419	GUID=8d86ce29-545d-4b4a-92b6-3a172d7765b1
Area=300	Joint1=1306	Joint2=1308	Joint3=1431	Joint4=1427	GUID=38db3b64-1ebf-4b5a-a482-a63b0a5f0ce1
Area=301	Joint1=1308	Joint2=1311	Joint3=1471	Joint4=1431	GUID=d82ca73d-fd7e-4d0b-8c4f-109857d3d6fe
Area=302	Joint1=1311	Joint2=1312	Joint3=1474	Joint4=1471	GUID=6adab981-0c4d-4df4-8582-de7eddedaa5e
Area=303	Joint1=1312	Joint2=1315	Joint3=1489	Joint4=1474	GUID=6e4136dc-38f4-4220-a5d7-5548e1619192
Area=304	Joint1=1315	Joint2=1316	Joint3=2374	Joint4=1489	GUID=4e6ee9eb-a651-4c86-b294-21d26de7f6df
Area=305	Joint1=1316	Joint2=1319	Joint3=2376	Joint4=2374	GUID=9825ffaa-7f40-4706-b248-a18ade9a2268
Area=306	Joint1=1319	Joint2=1320	Joint3=2377	Joint4=2376	GUID=c055fb13-b5b2-4625-b17d-b60cf82a8f73
Area=307	Joint1=1320	Joint2=1322	Joint3=2378	Joint4=2377	GUID=4172f395-7706-4ec3-85ff-9b77b022f6bf
Area=308	Joint1=1322	Joint2=1323	Joint3=2379	Joint4=2378	GUID=49611e3f-d153-4caa-914b-2edb6518b7d4
Area=309	Joint1=1323	Joint2=1327	Joint3=2380	Joint4=2379	GUID=674bd954-a343-4e32-88b1-533d68e40194
Area=310	Joint1=1327	Joint2=1331	Joint3=2381	Joint4=2380	GUID=8b8af9ef-e359-4219-be93-85c587a22851
Area=311	Joint1=1331	Joint2=1335	Joint3=2382	Joint4=2381	GUID=18d6213a-84ce-4da8-ac9d-006d0dbb9746
Area=312	Joint1=1335	Joint2=1339	Joint3=2383	Joint4=2382	GUID=2e0993cd-9224-4793-98ca-04bb87ec070b
Area=313	Joint1=1339	Joint2=1343	Joint3=2384	Joint4=2383	GUID=695a4e87-7e25-4c3c-8866-fda409a983a1
Area=314	Joint1=1401	Joint2=1391	Joint3=2398	Joint4=2399	GUID=4aace474-78cd-44af-b499-033dc0cccd2b2
Area=315	Joint1=1391	Joint2=1403	Joint3=2645	Joint4=2398	GUID=e1fdb802-ba87-4d72-b77a-1ae7c5a22ff6d
Area=316	Joint1=1403	Joint2=1413	Joint3=2646	Joint4=2645	GUID=e8bae142-28f2-4f9b-a7dd-405cb172aa1a
Area=317	Joint1=1413	Joint2=1417	Joint3=2650	Joint4=2646	GUID=8b1d5bce-9018-404d-a76c-51ce3b4942eb
Area=318	Joint1=1417	Joint2=1419	Joint3=2653	Joint4=2650	GUID=eb67f3a0-3b08-459a-87dc-8537949e4516
Area=319	Joint1=1419	Joint2=1427	Joint3=2657	Joint4=2653	GUID=99e59ca2-87ca-43e9-bf16-d3dc11688368
Area=320	Joint1=1427	Joint2=1431	Joint3=2661	Joint4=2657	GUID=6f99339b-ccd3-44ff-b0d9-fd440b64e3e1
Area=321	Joint1=1431	Joint2=1471	Joint3=2666	Joint4=2661	GUID=b72c4808-b44e-4024-9268-d70024a7d227
Area=322	Joint1=1471	Joint2=1474	Joint3=2670	Joint4=2666	GUID=c8b44d89-5b07-4d74-945f-dc69e155779f
Area=323	Joint1=1474	Joint2=1489	Joint3=2673	Joint4=2670	GUID=800d136b-8cfd-4b74-8d8c-ed01d5e2027b
Area=324	Joint1=1489	Joint2=2374	Joint3=2686	Joint4=2673	GUID=b496474e-3228-415e-a7ad-48cc16b763ed
Area=325	Joint1=2374	Joint2=2376	Joint3=2690	Joint4=2686	GUID=ed5aab40-b3b9-44a3-b3fa-c7ced15e923a
Area=326	Joint1=2376	Joint2=2377	Joint3=2693	Joint4=2690	GUID=dfe1744d-b456-4607-afce-e5611c65dae5
Area=327	Joint1=2377	Joint2=2378	Joint3=2697	Joint4=2693	GUID=a2de4272-691a-41e5-b5e1-b1cf8a50ec19
Area=328	Joint1=2378	Joint2=2379	Joint3=2701	Joint4=2697	GUID=7c827eff-87f4-410a-b6b7-5fa5a22e2718
Area=329	Joint1=2379	Joint2=2380	Joint3=2706	Joint4=2701	GUID=5039a1bc-8131-4a28-9a49-dcfa5a465c63
Area=330	Joint1=2380	Joint2=2381	Joint3=2710	Joint4=2706	GUID=c583369b-4f26-454b-80b7-6f94301149e9
Area=331	Joint1=2381	Joint2=2382	Joint3=2713	Joint4=2710	GUID=831296ed-0d9b-4672-985b-3d8294540624
Area=332	Joint1=2382	Joint2=2383	Joint3=2747	Joint4=2713	GUID=87a5afe8-f3dc-4c83-83e7-cd9471b82ce9
Area=333	Joint1=2383	Joint2=2384	Joint3=2753	Joint4=2747	GUID=a8732e4a-6014-49ee-a6bf-ab7ac9bc3eb5
Area=334	Joint1=2399	Joint2=2398	Joint3=2787	Joint4=2824	GUID=b2633767-51bd-461e-8b66-f476f363d16e
Area=335	Joint1=2398	Joint2=2645	Joint3=2840	Joint4=2787	GUID=a408f677-6205-4938-94d2-bf99c76dde9a
Area=336	Joint1=2645	Joint2=2646	Joint3=2841	Joint4=2840	GUID=01f29aba-4ef0-49f5-a1b4-ee850cbe368
Area=337	Joint1=2646	Joint2=2650	Joint3=2842	Joint4=2841	GUID=6859d566-b79d-4287-8510-7f9a7707b47f
Area=338	Joint1=2650	Joint2=2653	Joint3=2843	Joint4=2842	GUID=5e85d646-eeef-4f9a-a716-2393f3e7e537
Area=339	Joint1=2653	Joint2=2657	Joint3=2844	Joint4=2843	GUID=02e9d37c-8e91-4331-9d20-0d3234836418
Area=340	Joint1=2657	Joint2=2661	Joint3=2845	Joint4=2844	GUID=c71e0a19-3e4f-4dcb-bd51-86d8d7325025
Area=341	Joint1=2661	Joint2=2666	Joint3=2846	Joint4=2845	GUID=8080e63e-551e-4c31-919c-d8cd11f754c3
Area=342	Joint1=2666	Joint2=2670	Joint3=2847	Joint4=2846	GUID=7056c444-2b56-4b3e-8041-ecdb2261dae3
Area=343	Joint1=2670	Joint2=2673	Joint3=2848	Joint4=2847	GUID=b27a5082-4863-4643-a47c-721a085e38ba
Area=344	Joint1=2673	Joint2=2686	Joint3=2849	Joint4=2848	GUID=8f8a387c-80f8-46f5-8524-6c7794ddd61f
Area=345	Joint1=2686	Joint2=2690	Joint3=2850	Joint4=2849	GUID=ba5cdd09-ead5-4160-9d5b-3a26d9ad4820

<b>APPALTATORE:</b> <b>TELESE</b> S.c.a r.l. <small>Consorzio Telese Società Consortile a Responsabilità Limitata</small>	<b>ITINERARIO NAPOLI – BARI</b> <b>RADDOPPIO TRATTA CANCELLO-BENEVENTO</b> <b>II LOTTO FUNZIONALE FRASSO TELESINO – VITULANO</b> <b>2° SUBLOTTO TELESE – SAN LORENZO</b> <b>PROGETTO ESECUTIVO</b>					
<b>PROGETTAZIONE:</b> <b>Mandatario:</b> SYSTRA S.A. <b>Mandante:</b> SWS Engineering S.p.A.      SYSTRA-SOTECNI S.p.A.						
<b>PONTI E VIADOTTI – VI14</b> <b>"Struttura ad archi": Tabulato di calcolo – 2 di 2</b>	<b>COMMESSA</b> <b>IF2R</b>	<b>LOTTO</b> <b>2.2.E.ZZ</b>	<b>CODIFICA</b> <b>CL</b>	<b>DOCUMENTO</b> <b>VI.14.0.0.004</b>	<b>REV.</b> <b>A</b>	<b>FOGLIO</b> <b>436 di 597</b>

Area=346 Joint1=2690 Joint2=2693 Joint3=2851 Joint4=2850 GUID=9d92fde1-84aa-4e22-a85f-daf780469c53  
Area=347 Joint1=2693 Joint2=2697 Joint3=2852 Joint4=2851 GUID=40c3dd22-cfc7-4396-8cd3-db5a3911b58b  
Area=348 Joint1=2697 Joint2=2701 Joint3=2853 Joint4=2852 GUID=beb2c0ac-42f5-4368-a409-5f4d460d3e5a  
Area=349 Joint1=2701 Joint2=2706 Joint3=2854 Joint4=2853 GUID=fa8b71a3-b793-4417-8e31-3e095b0349ac  
Area=350 Joint1=2706 Joint2=2710 Joint3=2855 Joint4=2854 GUID=b0d81805-1cc4-4150-8207-c6d1099e7706  
Area=351 Joint1=2710 Joint2=2713 Joint3=2856 Joint4=2855 GUID=91485f09-0346-463d-bbcb-505d654e7a3c  
Area=352 Joint1=2713 Joint2=2747 Joint3=2857 Joint4=2856 GUID=2b284027-dce0-4b50-8708-8150264ebc23  
Area=353 Joint1=2747 Joint2=2753 Joint3=2858 Joint4=2857 GUID=0d4ba95-fd73-47ee-8ec3-4092b356e54c  
Area=354 Joint1=2824 Joint2=2787 Joint3=2859 Joint4=2860 GUID=9d713941-20c6-4c5c-9815-f7d612491c71  
Area=355 Joint1=2787 Joint2=2840 Joint3=2861 Joint4=2859 GUID=2b17acc9-001c-4386-a9e4-8d623a9de175  
Area=356 Joint1=2840 Joint2=2841 Joint3=2862 Joint4=2861 GUID=e0891c75-a3c1-41a2-ac7e-99543a4cffe0  
Area=357 Joint1=2841 Joint2=2842 Joint3=2863 Joint4=2862 GUID=8c3446bc-da6c-4906-b442-0a7c536e5f49  
Area=358 Joint1=2842 Joint2=2843 Joint3=2864 Joint4=2863 GUID=dccc46d0-3018-4de0-a5b7-c89fe18d626d  
Area=359 Joint1=2843 Joint2=2844 Joint3=2865 Joint4=2864 GUID=cb52867a-224c-441c-add8-ed1dd2b3e090  
Area=360 Joint1=2844 Joint2=2845 Joint3=2866 Joint4=2865 GUID=e8b89a89-48c3-49e5-8aa6-6a118b2645ad  
Area=361 Joint1=2845 Joint2=2846 Joint3=2867 Joint4=2866 GUID=fc987c9d-3017-4a52-9de1-2552ecdd9d3c  
Area=362 Joint1=2846 Joint2=2847 Joint3=2868 Joint4=2867 GUID=3ac7506f-1bd2-4f73-96fa-25b30bec74f0  
Area=363 Joint1=2847 Joint2=2848 Joint3=2869 Joint4=2868 GUID=e128bd29-9fd6-41ce-8a75-1ebd71bbcbaa  
Area=364 Joint1=2848 Joint2=2849 Joint3=2870 Joint4=2869 GUID=60030332-bf13-46fe-9ac4-0f7c4204c2c  
Area=365 Joint1=2849 Joint2=2850 Joint3=2886 Joint4=2870 GUID=acbc462e-4f90-43b3-adc9-b997b31b581f  
Area=366 Joint1=2850 Joint2=2851 Joint3=2887 Joint4=2886 GUID=a9c4cd78-25cb-4ac7-aa80-1f477fff0004  
Area=367 Joint1=2851 Joint2=2852 Joint3=2888 Joint4=2887 GUID=32095d11-137f-4af0-9a94-2de1736ab6ae  
Area=368 Joint1=2852 Joint2=2853 Joint3=2944 Joint4=2888 GUID=f197fbb4-009f-4ea4-b7ff-528069932b70  
Area=369 Joint1=2853 Joint2=2854 Joint3=2945 Joint4=2944 GUID=0a9e6407-34e5-48b3-abaf-76e9c42c0705  
Area=370 Joint1=2854 Joint2=2855 Joint3=2946 Joint4=2945 GUID=748a3a7e-fd54-40f4-85ed-3f24ef66b9b6  
Area=371 Joint1=2855 Joint2=2856 Joint3=2947 Joint4=2946 GUID=b99ec78e-6b72-4fbb-9268-4854604d499d  
Area=372 Joint1=2856 Joint2=2857 Joint3=2948 Joint4=2947 GUID=92d1c3f8-c587-43a7-98e1-c601fa03b15d  
Area=373 Joint1=2857 Joint2=2858 Joint3=2949 Joint4=2948 GUID=f9f0b438-af79-49c5-9e13-4231ef151b43  
Area=374 Joint1=2860 Joint2=2859 Joint3=2950 Joint4=2951 GUID=5ae2e9b0-77fc-4c3e-b5f4-04136567ca19  
Area=375 Joint1=2859 Joint2=2861 Joint3=2952 Joint4=2950 GUID=4a793b06-a143-426b-93e9-1ef62cf26826  
Area=376 Joint1=2861 Joint2=2862 Joint3=2953 Joint4=2952 GUID=d0b8dd85-e197-4936-9bad-20874fa2f7e  
Area=377 Joint1=2862 Joint2=2863 Joint3=2954 Joint4=2953 GUID=20795903-77c3-473d-a50f-bb9689fc36c7  
Area=378 Joint1=2863 Joint2=2864 Joint3=2955 Joint4=2954 GUID=4c8360f9-775b-408b-9b8a-7b6f889d1f9d  
Area=379 Joint1=2864 Joint2=2865 Joint3=2956 Joint4=2955 GUID=1d9adc0f-ed37-4f79-9216-580e5b43751b  
Area=380 Joint1=2865 Joint2=2866 Joint3=2957 Joint4=2956 GUID=0ea1d1c4-1d7d-4e0d-9812-c8782c013318  
Area=381 Joint1=2866 Joint2=2867 Joint3=2958 Joint4=2957 GUID=795baac6-afe9-4fb4-bb66-7d7f13609fc3  
Area=382 Joint1=2867 Joint2=2868 Joint3=2959 Joint4=2958 GUID=77b5079d-5428-45cb-9038-c82264b6ad5d  
Area=383 Joint1=2868 Joint2=2869 Joint3=2960 Joint4=2959 GUID=a00a0aa3-9318-45b4-a8ad-bf61888d1c74  
Area=384 Joint1=2869 Joint2=2870 Joint3=2961 Joint4=2960 GUID=2659e2f2-1d7f-4062-afe9-262260b8743e  
Area=385 Joint1=2870 Joint2=2886 Joint3=2962 Joint4=2961 GUID=41121bb9-5fa7-4e9b-97c5-3a33946c8769  
Area=386 Joint1=2886 Joint2=2887 Joint3=2963 Joint4=2962 GUID=ab528f74-8652-4e6b-a6b8-4b3850d5dd39  
Area=387 Joint1=2887 Joint2=2888 Joint3=2964 Joint4=2963 GUID=55f3032c-9219-40b0-927e-206d65ce32d7  
Area=388 Joint1=2888 Joint2=2944 Joint3=2965 Joint4=2964 GUID=5deb6ac6-cc4f-46a4-8f50-e58755a4fc59  
Area=389 Joint1=2944 Joint2=2945 Joint3=2966 Joint4=2965 GUID=b061caa0-9a8c-4463-b48b-ac47c5d34c9e  
Area=390 Joint1=2945 Joint2=2946 Joint3=2967 Joint4=2966 GUID=c97c83cc-53bc-4155-9204-a8dfac4a51df  
Area=391 Joint1=2946 Joint2=2947 Joint3=2968 Joint4=2967 GUID=897b4952-c3fd-4777-afbe-b38aebf2fbb1  
Area=392 Joint1=2947 Joint2=2948 Joint3=2969 Joint4=2968 GUID=47864df5-6f28-4a1d-8177-72c84afeed2  
Area=393 Joint1=2948 Joint2=2949 Joint3=2970 Joint4=2969 GUID=ba0662fb-5bb6-47de-bf5c-53946cb3cde2  
Area=394 Joint1=2951 Joint2=2950 Joint3=2971 Joint4=207 GUID=af307690-0f8a-45cf-9983-ce6eed7761d2  
Area=395 Joint1=2950 Joint2=2952 Joint3=2972 Joint4=2971 GUID=ac4c4736-b67c-42a4-b854-b3aeedadf29

<b>APPALTATORE:</b>  Consorzio Telese Società Consortile a Responsabilità Limitata	<b>ITINERARIO NAPOLI – BARI</b> <b>RADDOPPIO TRATTA CANCELLO-BENEVENTO</b>						
<b>PROGETTAZIONE:</b> <b>Mandatario:</b> SYSTRA S.A. <b>Mandante:</b> SWS Engineering S.p.A.      SYSTRA-SOTECNI S.p.A.	<b>II LOTTO FUNZIONALE FRASSO TELESINO – VITULANO</b> <b>2° SUBLOTTO TELESE – SAN LORENZO</b> <b>PROGETTO ESECUTIVO</b>						
<b>PONTI E VIADOTTI – VI14</b> <b>"Struttura ad archi": Tabulato di calcolo – 2 di 2</b>	<table border="1"> <tr> <td>COMMESSA IF2R</td> <td>LOTTO 2.2.E.ZZ</td> <td>CODIFICA CL</td> <td>DOCUMENTO VI.14.0.0.004</td> <td>REV. A</td> <td>FOGLIO 437 di 597</td> </tr> </table>	COMMESSA IF2R	LOTTO 2.2.E.ZZ	CODIFICA CL	DOCUMENTO VI.14.0.0.004	REV. A	FOGLIO 437 di 597
COMMESSA IF2R	LOTTO 2.2.E.ZZ	CODIFICA CL	DOCUMENTO VI.14.0.0.004	REV. A	FOGLIO 437 di 597		

Area=396	Joint1=2952	Joint2=2953	Joint3=2973	Joint4=2972	GUID=11850274-6112-4ffb-a92a-3c62c5e531c0
Area=397	Joint1=2953	Joint2=2954	Joint3=2974	Joint4=2973	GUID=8e22561f-5e24-4b44-9c24-5800f127db97
Area=398	Joint1=2954	Joint2=2955	Joint3=2975	Joint4=2974	GUID=afd3e713-6b59-437b-90b9-f2ed71f3fc9
Area=399	Joint1=2955	Joint2=2956	Joint3=2976	Joint4=2975	GUID=6d3e7a77-6cef-4f75-bf55-430d1fee05c2
Area=400	Joint1=2956	Joint2=2957	Joint3=2977	Joint4=2976	GUID=6c66c48e-0fbb-4634-86d5-89fa43cfb042
Area=401	Joint1=2957	Joint2=2958	Joint3=2978	Joint4=2977	GUID=44ac32d7-6cbe-4217-9ce8-8ba5b58766c7
Area=402	Joint1=2958	Joint2=2959	Joint3=2979	Joint4=2978	GUID=2ff68f28-51b0-457e-aa6e-c1fc1e6de113
Area=403	Joint1=2959	Joint2=2960	Joint3=2980	Joint4=2979	GUID=9e8e2b1e-dbb6-4c68-b09b-2be2da0ddfb6
Area=404	Joint1=2960	Joint2=2961	Joint3=2981	Joint4=2980	GUID=b24ff189-7dae-4950-8cf5-b6a8c05bfa32
Area=405	Joint1=2961	Joint2=2962	Joint3=2982	Joint4=2981	GUID=55d17b7a-b75f-43a5-b3e8-269f0566585f
Area=406	Joint1=2962	Joint2=2963	Joint3=2983	Joint4=2982	GUID=f5f83784-eb65-4744-a177-f1db3e125623
Area=407	Joint1=2963	Joint2=2964	Joint3=2984	Joint4=2983	GUID=3c552748-bcb9-4339-a8e0-14c5122a538f
Area=408	Joint1=2964	Joint2=2965	Joint3=2985	Joint4=2984	GUID=757e847a-a40f-4517-aa3d-d84054242c93
Area=409	Joint1=2965	Joint2=2966	Joint3=2986	Joint4=2985	GUID=4e6b2602-f7c5-426a-b7b5-c8338c07cafd
Area=410	Joint1=2966	Joint2=2967	Joint3=2987	Joint4=2986	GUID=d7a0138a-ebbd-4e85-a463-e5034e5b7661
Area=411	Joint1=2967	Joint2=2968	Joint3=3022	Joint4=2987	GUID=4f025908-17c2-4341-8073-9b7a502909e8
Area=412	Joint1=2968	Joint2=2969	Joint3=3023	Joint4=3022	GUID=537fc930-17eb-4125-9d0e-83b5541b6e51
Area=413	Joint1=2969	Joint2=2970	Joint3=200	Joint4=3023	GUID=c67fa005-1029-4b3f-887d-16ecae4c9ad5
Area=414	Joint1=203	Joint2=3032	Joint3=3114	Joint4=3115	GUID=afdd84b8-2550-4a96-8ce3-ad6470877ef5
Area=415	Joint1=3032	Joint2=3116	Joint3=3117	Joint4=3114	GUID=12b26f57-b3c7-4a91-aa1d-9cb74624b621
Area=416	Joint1=3116	Joint2=3118	Joint3=3119	Joint4=3117	GUID=be0e3a12-a042-4c57-a010-c67b40b8d361
Area=417	Joint1=3118	Joint2=3120	Joint3=3121	Joint4=3119	GUID=48d95f30-4179-4137-85de-b81857ad9d49
Area=418	Joint1=3120	Joint2=3122	Joint3=3213	Joint4=3121	GUID=a74ee41a-6579-4612-8fec-aed5d78849f4
Area=419	Joint1=3122	Joint2=3214	Joint3=3215	Joint4=3213	GUID=2ee02209-ce70-42b6-98a2-d5a3bd0f0b76
Area=420	Joint1=3214	Joint2=3216	Joint3=3217	Joint4=3215	GUID=fef188d5-42b1-4194-a0ad-325776dc47a6
Area=421	Joint1=3216	Joint2=3218	Joint3=3219	Joint4=3217	GUID=56cec951-afe1-451a-878e-ada7ad22ff36
Area=422	Joint1=3218	Joint2=3220	Joint3=3221	Joint4=3219	GUID=47d43071-9850-451b-8351-fcf4fe7b0152
Area=423	Joint1=3220	Joint2=3247	Joint3=3248	Joint4=3221	GUID=5ffb3ce9-c21a-4aaf-9a2a-626bca56a2a5
Area=424	Joint1=3247	Joint2=3305	Joint3=3306	Joint4=3248	GUID=144b5540-5ce5-4df7-9145-940f1519516c
Area=425	Joint1=3305	Joint2=3307	Joint3=3308	Joint4=3306	GUID=d6d425f5-efa5-4d2c-84ed-bdfc2b1c614a
Area=426	Joint1=3307	Joint2=3309	Joint3=3310	Joint4=3308	GUID=06d34c1e-a9e7-46e2-a47b-798e28ab1ff3
Area=427	Joint1=3309	Joint2=3311	Joint3=3368	Joint4=3310	GUID=00919d06-59d2-487e-b280-ec546d128fcf
Area=428	Joint1=3311	Joint2=3369	Joint3=3370	Joint4=3368	GUID=f8b5ec2c-ef4c-439d-9a5b-8fd62cd1e203
Area=429	Joint1=3369	Joint2=3371	Joint3=3372	Joint4=3370	GUID=3a1b3cc5-4430-4e63-88f8-ecdf3b89b1d9
Area=430	Joint1=3371	Joint2=3373	Joint3=3374	Joint4=3372	GUID=6de0f03f-d328-4de6-920a-028d516446a7
Area=431	Joint1=3373	Joint2=3381	Joint3=3383	Joint4=3374	GUID=7d251910-66a2-4679-9d56-ebc1544d8468
Area=432	Joint1=3381	Joint2=3385	Joint3=3387	Joint4=3383	GUID=b3eb2881-9bef-4987-a866-075b01f7880b
Area=433	Joint1=3385	Joint2=197	Joint3=3392	Joint4=3387	GUID=dbefdaad-8ba4-4211-8746-c4d188ade37b
Area=434	Joint1=3115	Joint2=3114	Joint3=3393	Joint4=3394	GUID=b03b1995-14a6-4ffa-8328-01f64f1c9eb4
Area=435	Joint1=3114	Joint2=3117	Joint3=3395	Joint4=3393	GUID=6e8daaf8-24d1-48a3-b0ee-8048baafbbe9
Area=436	Joint1=3117	Joint2=3119	Joint3=3396	Joint4=3395	GUID=c7421a25-7e0a-4b08-b245-422fcd48dba
Area=437	Joint1=3119	Joint2=3121	Joint3=3397	Joint4=3396	GUID=8cb37050-6f29-4042-890a-aa367d000f90
Area=438	Joint1=3121	Joint2=3213	Joint3=3402	Joint4=3397	GUID=1fdd5d34-1607-4342-a054-1ceead5713e7
Area=439	Joint1=3213	Joint2=3215	Joint3=3403	Joint4=3402	GUID=5922ec89-4752-4b26-8816-39472fd0e8e0
Area=440	Joint1=3215	Joint2=3217	Joint3=3406	Joint4=3403	GUID=45946e9e-0432-4443-841b-303d84197bb9
Area=441	Joint1=3217	Joint2=3219	Joint3=3425	Joint4=3406	GUID=6dc13560-13b1-4eb6-88d1-7e0cc521ca3b
Area=442	Joint1=3219	Joint2=3221	Joint3=3426	Joint4=3425	GUID=3df6dafd-f68a-492b-a96a-2f1cd2eb9100
Area=443	Joint1=3221	Joint2=3248	Joint3=3427	Joint4=3426	GUID=5c7d13e7-518e-4e05-9c3d-0bc73b011e1d
Area=444	Joint1=3248	Joint2=3306	Joint3=3428	Joint4=3427	GUID=2c3bf160-6588-4054-9ceb-227e8bb58003
Area=445	Joint1=3306	Joint2=3308	Joint3=3429	Joint4=3428	GUID=4aa257b5-754d-4853-92d6-b189cdbff11c

<b>APPALDATORE:</b> <div style="text-align: center;"><b>TELESE</b> S.c.a r.l.</div> <div style="text-align: center;"><small>Consorzio Telese Società Consortile a Responsabilità Limitata</small></div>	<b>ITINERARIO NAPOLI – BARI</b> <b>RADDOPPIO TRATTA CANCELLO-BENEVENTO</b> <b>II LOTTO FUNZIONALE FRASSO TELESINO – VITULANO</b> <b>2° SUBLOTTO TELESE – SAN LORENZO</b> <b>PROGETTO ESECUTIVO</b>						
<b>PROGETTAZIONE:</b> <u>Mandatario:</u> <b>SYSTRA S.A.</b> <u>Mandante:</u> <b>SWS Engineering S.p.A.</b> <b>SYSTRA-SOTECNI S.p.A.</b>							
<b>PONTI E VIADOTTI – VI14</b> <b>"Struttura ad archi": Tabulato di calcolo – 2 di 2</b>	<table border="1"> <tr> <td style="font-size: small;">COMMESSA <b>IF2R</b></td> <td style="font-size: small;">LOTTO <b>2.2.E.ZZ</b></td> <td style="font-size: small;">CODIFICA <b>CL</b></td> <td style="font-size: small;">DOCUMENTO <b>VI.14.0.0.004</b></td> <td style="font-size: small;">REV. <b>A</b></td> <td style="font-size: small;">FOGLIO <b>438 di 597</b></td> </tr> </table>	COMMESSA <b>IF2R</b>	LOTTO <b>2.2.E.ZZ</b>	CODIFICA <b>CL</b>	DOCUMENTO <b>VI.14.0.0.004</b>	REV. <b>A</b>	FOGLIO <b>438 di 597</b>
COMMESSA <b>IF2R</b>	LOTTO <b>2.2.E.ZZ</b>	CODIFICA <b>CL</b>	DOCUMENTO <b>VI.14.0.0.004</b>	REV. <b>A</b>	FOGLIO <b>438 di 597</b>		

Area=446	Joint1=3308	Joint2=3310	Joint3=3430	Joint4=3429	GUID=88761436-ceff-44c4-bce2-1b834b0e994a
Area=447	Joint1=3310	Joint2=3368	Joint3=3431	Joint4=3430	GUID=59e86ea5-f462-4d34-aa04-58cea8a73416
Area=448	Joint1=3368	Joint2=3370	Joint3=3432	Joint4=3431	GUID=baaa286d-c6bd-4551-b3c7-35fb07a16018
Area=449	Joint1=3370	Joint2=3372	Joint3=3437	Joint4=3432	GUID=dec387d4-5b35-4de5-9175-7e167c216851
Area=450	Joint1=3372	Joint2=3374	Joint3=3438	Joint4=3437	GUID=542a7ba6-b890-410a-ac7d-d632e0e52c23
Area=451	Joint1=3374	Joint2=3383	Joint3=3439	Joint4=3438	GUID=5fe98bd6-36fa-4668-a229-1215db9a25d9
Area=452	Joint1=3383	Joint2=3387	Joint3=3440	Joint4=3439	GUID=245cf667-c3b1-4d75-9f6c-756a714b7856
Area=453	Joint1=3387	Joint2=3392	Joint3=3441	Joint4=3440	GUID=371116e5-344a-4daf-885c-1a24a08eb9db
Area=454	Joint1=3394	Joint2=3393	Joint3=3442	Joint4=3443	GUID=69520164-495d-4d22-a35a-1a189fd336f0
Area=455	Joint1=3393	Joint2=3395	Joint3=3444	Joint4=3442	GUID=f087b51c-c98d-4c3e-88bf-f8eef13aca28
Area=456	Joint1=3395	Joint2=3396	Joint3=3445	Joint4=3444	GUID=4409f762-61e0-4f74-813d-a0a389d4ab62
Area=457	Joint1=3396	Joint2=3397	Joint3=3446	Joint4=3445	GUID=b7cf892c-3760-4abd-853d-13ea6034c3d4
Area=458	Joint1=3397	Joint2=3402	Joint3=3447	Joint4=3446	GUID=f4ab54a5-845d-4bd2-8433-6c6edbb79f6a
Area=459	Joint1=3402	Joint2=3403	Joint3=3448	Joint4=3447	GUID=227b3847-b364-4f25-9774-8d9ecc21456e
Area=460	Joint1=3403	Joint2=3406	Joint3=3449	Joint4=3448	GUID=de6731c8-d1cb-4780-9a9e-8aaace509ea1
Area=461	Joint1=3406	Joint2=3425	Joint3=3450	Joint4=3449	GUID=c8c8e823-b061-4359-94da-2bf50da0d9ef
Area=462	Joint1=3425	Joint2=3426	Joint3=3451	Joint4=3450	GUID=e58af7e1-88cf-46e1-86d8-b42975c0e043
Area=463	Joint1=3426	Joint2=3427	Joint3=3452	Joint4=3451	GUID=a3ce505a-e135-41f6-a6cd-9bc32f909621
Area=464	Joint1=3427	Joint2=3428	Joint3=3453	Joint4=3452	GUID=3046c81c-14b3-4cb4-a1c3-5ec92377177a
Area=465	Joint1=3428	Joint2=3429	Joint3=3454	Joint4=3453	GUID=202454cb-3be3-4f0e-9097-ea3ee1954c72
Area=466	Joint1=3429	Joint2=3430	Joint3=3455	Joint4=3454	GUID=75e9d95c-b586-4cda-9c4e-a7de5967f2d4
Area=467	Joint1=3430	Joint2=3431	Joint3=3456	Joint4=3455	GUID=32d6824a-6bde-40d6-96ea-6011a0bdccc2
Area=468	Joint1=3431	Joint2=3432	Joint3=3457	Joint4=3456	GUID=2d8d6d05-96d4-453d-8419-c3e16e06539b
Area=469	Joint1=3432	Joint2=3437	Joint3=3458	Joint4=3457	GUID=bc1d8aa7-7edb-4fc7-a7b2-bc7f8621ce85
Area=470	Joint1=3437	Joint2=3438	Joint3=3459	Joint4=3458	GUID=e9f1ad1a-409b-4e16-b62a-fb27817a5a47
Area=471	Joint1=3438	Joint2=3439	Joint3=3460	Joint4=3459	GUID=a9b345fb-e06c-4179-b59b-bc6068767776
Area=472	Joint1=3439	Joint2=3440	Joint3=3461	Joint4=3460	GUID=6f43b5a0-c1aa-4d2b-a1ba-53ce8c652926
Area=473	Joint1=3440	Joint2=3441	Joint3=3462	Joint4=3461	GUID=c764243e-20df-4a20-96bc-8d3744c67150
Area=474	Joint1=3443	Joint2=3442	Joint3=3463	Joint4=3464	GUID=12d5a6a6-c8f5-417c-82ca-300735883eee
Area=475	Joint1=3442	Joint2=3444	Joint3=3609	Joint4=3463	GUID=58328617-3200-4f72-8552-972629316f2f
Area=476	Joint1=3444	Joint2=3445	Joint3=3610	Joint4=3609	GUID=beacbb2c-17d6-4379-ab02-abfc5f70aeb4
Area=477	Joint1=3445	Joint2=3446	Joint3=3611	Joint4=3610	GUID=5868f6c9-5eda-47e7-9ec0-57c64440023e
Area=478	Joint1=3446	Joint2=3447	Joint3=3612	Joint4=3611	GUID=7c5b2ff9-84b0-450b-9864-81112a5101d8
Area=479	Joint1=3447	Joint2=3448	Joint3=3613	Joint4=3612	GUID=0354daba-6b3b-49a6-b2b4-36d17780422c
Area=480	Joint1=3448	Joint2=3449	Joint3=3614	Joint4=3613	GUID=0bf0fa8f-1aa1-4b56-8607-7420c8408826
Area=481	Joint1=3449	Joint2=3450	Joint3=3615	Joint4=3614	GUID=85469ddf-912b-4c28-b4e4-3100feff3538
Area=482	Joint1=3450	Joint2=3451	Joint3=3616	Joint4=3615	GUID=325d6e60-bd52-4d24-afa0-fd9f6044d66d
Area=483	Joint1=3451	Joint2=3452	Joint3=3617	Joint4=3616	GUID=e994d03b-26b5-47aa-8b00-b77f0ad1e152
Area=484	Joint1=3452	Joint2=3453	Joint3=3618	Joint4=3617	GUID=30335bd9-bc3b-4614-8149-56a17d535c2d
Area=485	Joint1=3453	Joint2=3454	Joint3=3619	Joint4=3618	GUID=47aabca6-f537-4492-a839-0f3a3174d085
Area=486	Joint1=3454	Joint2=3455	Joint3=3620	Joint4=3619	GUID=6ae6ced0-2954-46f2-96a8-bd342538e7d2
Area=487	Joint1=3455	Joint2=3456	Joint3=3621	Joint4=3620	GUID=2c2c52eb-eeec-4a29-9ee0-2701e450f33f
Area=488	Joint1=3456	Joint2=3457	Joint3=3622	Joint4=3621	GUID=5aa0c516-7b92-435b-89ab-ccb2f2db1d3e7
Area=489	Joint1=3457	Joint2=3458	Joint3=3623	Joint4=3622	GUID=dd224ecf-5c3e-42a8-bcca-03485042d2e5
Area=490	Joint1=3458	Joint2=3459	Joint3=3624	Joint4=3623	GUID=a8a44e21-2677-45c4-abbb-6a9b8a010f61
Area=491	Joint1=3459	Joint2=3460	Joint3=3625	Joint4=3624	GUID=0dc1e7c5-2d13-431f-976c-ccadd47e2e0c
Area=492	Joint1=3460	Joint2=3461	Joint3=3626	Joint4=3625	GUID=7decf990-0724-417f-8e14-43a635f22441
Area=493	Joint1=3461	Joint2=3462	Joint3=3627	Joint4=3626	GUID=a8ac8b39-b00f-4f9c-bad0-b7533302edf5
Area=494	Joint1=3464	Joint2=3463	Joint3=3628	Joint4=3629	GUID=f57d9bd7-25b9-42d9-8615-1cd7db038efe
Area=495	Joint1=3463	Joint2=3609	Joint3=3630	Joint4=3628	GUID=68122989-25a1-4468-b1f1-49e1a0c1cdcc

APPALDATORE:  <b>TELESE S.c.a.r.l.</b> Consorzio Telese Società Consortile a Responsabilità Limitata	<b>ITINERARIO NAPOLI – BARI</b> <b>RADDOPPIO TRATTA CANCELLO-BENEVENTO</b> <b>II LOTTO FUNZIONALE FRASSO TELESINO – VITULANO</b> <b>2° SUBLOTTO TELESE – SAN LORENZO</b> <b>PROGETTO ESECUTIVO</b>
PROGETTAZIONE: Mandataria: SYSTRA S.A. Mandante: SWS Engineering S.p.A. SYSTRA-SOTECNI S.p.A.	
<b>PONTI E VIADOTTI – VI14</b> <b>"Struttura ad archi": Tabulato di calcolo – 2 di 2</b>	COMMESSA LOTTO CODIFICA DOCUMENTO REV. FOGLIO <b>IF2R 2.2.E.ZZ CL VI.14.0.0.004 A 439 di 597</b>

Area=496	Joint1=3609	Joint2=3610	Joint3=3631	Joint4=3630	GUID=1ab4e882-ac7f-4729-a98d-cd6fc1381590
Area=497	Joint1=3610	Joint2=3611	Joint3=3632	Joint4=3631	GUID=6c910aeb-5f4a-44c3-9356-f8d2e9bf859e
Area=498	Joint1=3611	Joint2=3612	Joint3=3633	Joint4=3632	GUID=42d534bf-020f-461c-810b-aa3cfa8ecb3c
Area=499	Joint1=3612	Joint2=3613	Joint3=3634	Joint4=3633	GUID=eb917de2-a6bc-4400-92c4-08015ab3e2cf
Area=500	Joint1=3613	Joint2=3614	Joint3=3635	Joint4=3634	GUID=52ba6e6c-4ac8-4a8e-82b2-dec319959e58
Area=501	Joint1=3614	Joint2=3615	Joint3=3636	Joint4=3635	GUID=9962b565-c4c1-4654-ab66-f54ce0de75c8
Area=502	Joint1=3615	Joint2=3616	Joint3=3637	Joint4=3636	GUID=ecb77d65-6da9-4555-9e22-961fa2c063c8
Area=503	Joint1=3616	Joint2=3617	Joint3=3638	Joint4=3637	GUID=581a4f1b-8a21-4433-a105-1b9ad5265859
Area=504	Joint1=3617	Joint2=3618	Joint3=3639	Joint4=3638	GUID=de403d45-af9a-4c05-9f14-c8f59283c52f
Area=505	Joint1=3618	Joint2=3619	Joint3=3640	Joint4=3639	GUID=9e3e513b-625c-459f-bba8-5ee00e93b686
Area=506	Joint1=3619	Joint2=3620	Joint3=3641	Joint4=3640	GUID=95c7e1dc-63c3-42f0-bc82-b69040bfe996
Area=507	Joint1=3620	Joint2=3621	Joint3=3642	Joint4=3641	GUID=0f1148a1-0bfd-4c19-bb79-9733f5809089
Area=508	Joint1=3621	Joint2=3622	Joint3=3643	Joint4=3642	GUID=1b5ff6ba-ae11-4886-903d-4485e55cab45
Area=509	Joint1=3622	Joint2=3623	Joint3=3644	Joint4=3643	GUID=7eb12d4a-6e38-499a-93d0-70d6df44394d
Area=510	Joint1=3623	Joint2=3624	Joint3=3645	Joint4=3644	GUID=327f1f16-17fa-4089-90fc-6be8b1b47d11
Area=511	Joint1=3624	Joint2=3625	Joint3=3646	Joint4=3645	GUID=6bb53cb7-733e-4f34-865c-5e9705cd2a9b
Area=512	Joint1=3625	Joint2=3626	Joint3=3647	Joint4=3646	GUID=5fe2a4ac-345f-4145-8d15-529fd27e5a9
Area=513	Joint1=3626	Joint2=3627	Joint3=3648	Joint4=3647	GUID=a09f292f-2ab3-4491-8058-84a47b18a43a
Area=514	Joint1=3629	Joint2=3628	Joint3=3649	Joint4=3650	GUID=b195049a-0636-46a1-b139-3a1ab88d7c20
Area=515	Joint1=3628	Joint2=3630	Joint3=3651	Joint4=3649	GUID=4601afc0-326d-42c5-9fca-977d94f52488
Area=516	Joint1=3630	Joint2=3631	Joint3=3652	Joint4=3651	GUID=84f428be-f966-47da-812f-8fec1c0877cc
Area=517	Joint1=3631	Joint2=3632	Joint3=3653	Joint4=3652	GUID=283da115-e8d1-448e-8df5-f43d87e98ab1
Area=518	Joint1=3632	Joint2=3633	Joint3=3654	Joint4=3653	GUID=430ac7a1-32e9-4193-9246-2594c79a57ab
Area=519	Joint1=3633	Joint2=3634	Joint3=3655	Joint4=3654	GUID=193de41c-e571-4018-a7b8-c289fcf03fcb
Area=520	Joint1=3634	Joint2=3635	Joint3=3656	Joint4=3655	GUID=eb167646-ae61-43d9-ac0e-ead9990eff75
Area=521	Joint1=3635	Joint2=3636	Joint3=3657	Joint4=3656	GUID=cd33b4b9-3163-4672-b91e-c7aef50ba07f
Area=522	Joint1=3636	Joint2=3637	Joint3=3658	Joint4=3657	GUID=858f542a-9a6f-4a16-b07c-ba163bb4653e
Area=523	Joint1=3637	Joint2=3638	Joint3=3659	Joint4=3658	GUID=43de4ee5-90ea-48e2-8fda-1459e36148d0
Area=524	Joint1=3638	Joint2=3639	Joint3=3660	Joint4=3659	GUID=dbd04ec2-e0de-4795-a9fb-117c65d1414b
Area=525	Joint1=3639	Joint2=3640	Joint3=3661	Joint4=3660	GUID=85ea0533-e2d4-414b-873b-f225e65c87e0
Area=526	Joint1=3640	Joint2=3641	Joint3=3662	Joint4=3661	GUID=744e5c5a-01de-46b8-9377-e2909aa5645c
Area=527	Joint1=3641	Joint2=3642	Joint3=3663	Joint4=3662	GUID=c8ccdb0a-c2ac-4948-90e6-95f1d698ad25
Area=528	Joint1=3642	Joint2=3643	Joint3=3664	Joint4=3663	GUID=6274af8a-2ff1-4b0f-9c19-69d7d655e4b8
Area=529	Joint1=3643	Joint2=3644	Joint3=3665	Joint4=3664	GUID=a5c33730-0222-4205-930b-05cadbdb5da4
Area=530	Joint1=3644	Joint2=3645	Joint3=3666	Joint4=3665	GUID=1169d23c-d824-4872-abec-a5e7b1354d0b
Area=531	Joint1=3645	Joint2=3646	Joint3=3667	Joint4=3666	GUID=39fc45f0-3090-48c7-bc1c-d85dbc34681e
Area=532	Joint1=3646	Joint2=3647	Joint3=3668	Joint4=3667	GUID=330e84bf-928a-4b21-b76c-3255f98bb143
Area=533	Joint1=3647	Joint2=3648	Joint3=3669	Joint4=3668	GUID=3ce2ec82-c7f8-4a8d-bfd7-4d542507f78d
Area=534	Joint1=3650	Joint2=3649	Joint3=3670	Joint4=3671	GUID=ca032662-752c-42a6-af2e-9f222ead02d8
Area=535	Joint1=3649	Joint2=3651	Joint3=3672	Joint4=3670	GUID=4d3534f1-52f2-4d6f-96ed-ca0ea6b472fb
Area=536	Joint1=3651	Joint2=3652	Joint3=3673	Joint4=3672	GUID=387f4f58-5f85-410d-89c6-aeab7e7cccd
Area=537	Joint1=3652	Joint2=3653	Joint3=3674	Joint4=3673	GUID=02e0f0fa-8aba-435e-91ad-11a3a01459b9
Area=538	Joint1=3653	Joint2=3654	Joint3=3675	Joint4=3674	GUID=adbb7e14-ec4c-4dde-92d9-58094ce1ecb1f
Area=539	Joint1=3654	Joint2=3655	Joint3=3676	Joint4=3675	GUID=25fc371f-d198-4cd2-9cc1-30edad35e03f
Area=540	Joint1=3655	Joint2=3656	Joint3=3677	Joint4=3676	GUID=27d7f163-31ba-414a-a1b5-173032690e4a
Area=541	Joint1=3656	Joint2=3657	Joint3=3678	Joint4=3677	GUID=49d27a9e-33c9-413a-84de-774fe259cc56
Area=542	Joint1=3657	Joint2=3658	Joint3=3679	Joint4=3678	GUID=fd9dafa0-2c3a-4119-9104-8a69ee2b7124
Area=543	Joint1=3658	Joint2=3659	Joint3=3680	Joint4=3679	GUID=82a7d5df-7437-4adf-a1d6-dc878e2fdbd0
Area=544	Joint1=3659	Joint2=3660	Joint3=3681	Joint4=3680	GUID=256bcdfe-eb1f-40b2-b2f5-22f9b0408d38
Area=545	Joint1=3660	Joint2=3661	Joint3=3682	Joint4=3681	GUID=67a4e3c6-977d-4d80-80a5-6e78a257a878

<b>APPALTATORE:</b>  Consorzio Telese Società Consortile a Responsabilità Limitata	<b>ITINERARIO NAPOLI – BARI</b> <b>RADDOPPIO TRATTA CANCELLO-BENEVENTO</b>						
<b>PROGETTAZIONE:</b> <b>Mandatario: SYSTRA S.A. Mandante: SWS Engineering S.p.A. SYSTRA-SOTECNI S.p.A.</b>	<b>II LOTTO FUNZIONALE FRASSO TELESINO – VITULANO</b> <b>2° SUBLOTTO TELESE – SAN LORENZO</b> <b>PROGETTO ESECUTIVO</b>						
<b>PONTI E VIADOTTI – VI14</b> <b>"Struttura ad archi": Tabulato di calcolo – 2 di 2</b>	<table border="1"> <tr> <td>COMMESSA IF2R</td> <td>LOTTO 2.2.E.ZZ</td> <td>CODIFICA CL</td> <td>DOCUMENTO VI.14.0.0.004</td> <td>REV. A</td> <td>FOGLIO 440 di 597</td> </tr> </table>	COMMESSA IF2R	LOTTO 2.2.E.ZZ	CODIFICA CL	DOCUMENTO VI.14.0.0.004	REV. A	FOGLIO 440 di 597
COMMESSA IF2R	LOTTO 2.2.E.ZZ	CODIFICA CL	DOCUMENTO VI.14.0.0.004	REV. A	FOGLIO 440 di 597		

Area=546 Joint1=3661 Joint2=3662 Joint3=3683 Joint4=3682 GUID=f31ace44-2d48-4599-8221-93c536f61934

Area=547 Joint1=3662 Joint2=3663 Joint3=3684 Joint4=3683 GUID=140d7c71-7b6f-4b3b-b6ec-380f4e4ca208

Area=548 Joint1=3663 Joint2=3664 Joint3=3685 Joint4=3684 GUID=7608850c-3200-4b7f-a02a-a443bf8875d9

Area=549 Joint1=3664 Joint2=3665 Joint3=3686 Joint4=3685 GUID=946df6a1-ca63-4084-af19-1db3aa169479

Area=550 Joint1=3665 Joint2=3666 Joint3=3687 Joint4=3686 GUID=0af8eac-fc7a-4013-a4e2-8437ea8070eb

Area=551 Joint1=3666 Joint2=3667 Joint3=3688 Joint4=3687 GUID=f5260a95-8999-42c5-8792-f6b98c831d1a

Area=552 Joint1=3667 Joint2=3668 Joint3=3689 Joint4=3688 GUID=8252cb93-093e-47f0-9a01-a7469ebd8bc4

Area=553 Joint1=3668 Joint2=3669 Joint3=3690 Joint4=3689 GUID=49753d05-2a72-45f8-a611-6052e52df04a

Area=554 Joint1=3671 Joint2=3670 Joint3=3691 Joint4=3692 GUID=f1f1835b-400e-4a7f-aa6b-daf8b0ca5e8c

Area=555 Joint1=3670 Joint2=3672 Joint3=3693 Joint4=3691 GUID=4641c963-ba1d-4960-8587-c5c0d9169274

Area=556 Joint1=3672 Joint2=3673 Joint3=3694 Joint4=3693 GUID=aaa380cc-603a-484e-b396-fecf3eb4c18e

Area=557 Joint1=3673 Joint2=3674 Joint3=3695 Joint4=3694 GUID=a9aa5f4d-1414-4d2d-ab1f-90ee6daf00d4

Area=558 Joint1=3674 Joint2=3675 Joint3=3696 Joint4=3695 GUID=9b01b288-8992-4c8c-8642-2875352c2d90

Area=559 Joint1=3675 Joint2=3676 Joint3=3697 Joint4=3696 GUID=a4cd0639-7f66-4c21-8f9b-c14b67577b7e

Area=560 Joint1=3676 Joint2=3677 Joint3=3698 Joint4=3697 GUID=589b570c-9650-4009-9a5a-89745400861f

Area=561 Joint1=3677 Joint2=3678 Joint3=3699 Joint4=3698 GUID=44b994bf-bc06-4443-8360-18928f13dba4

Area=562 Joint1=3678 Joint2=3679 Joint3=3700 Joint4=3699 GUID=3e874826-8d0f-4ef7-9de7-027a48003754

Area=563 Joint1=3679 Joint2=3680 Joint3=3701 Joint4=3700 GUID=07a2ffac-36f1-44dd-88fd-e8f8e6f74d70

Area=564 Joint1=3680 Joint2=3681 Joint3=3702 Joint4=3701 GUID=f47176a7-722a-41b1-a848-2f8f33517c51

Area=565 Joint1=3681 Joint2=3682 Joint3=3703 Joint4=3702 GUID=a7dbc266-5b4f-4fc5-bd2c-274939c4f93a

Area=566 Joint1=3682 Joint2=3683 Joint3=3704 Joint4=3703 GUID=dceb2327-f3ed-41f6-bb90-3fc474d62b2c

Area=567 Joint1=3683 Joint2=3684 Joint3=3705 Joint4=3704 GUID=0d1319b8-6ade-4fd8-9a51-e3cdf462a5fb

Area=568 Joint1=3684 Joint2=3685 Joint3=3706 Joint4=3705 GUID=e652618f-6f92-49cb-a382-5d4d0f8203c

Area=569 Joint1=3685 Joint2=3686 Joint3=3713 Joint4=3706 GUID=8a497f6b-3163-4669-8eb5-110ad432e157

Area=570 Joint1=3686 Joint2=3687 Joint3=3714 Joint4=3713 GUID=7a941e0a-26e4-492c-ba5e-ac61d29781de

Area=571 Joint1=3687 Joint2=3688 Joint3=3716 Joint4=3714 GUID=34cba524-3973-4dc4-9156-8ba114af8aba

Area=572 Joint1=3688 Joint2=3689 Joint3=3717 Joint4=3716 GUID=75bb607c-eb8c-4b75-9c5c-4f5206a71ce6

Area=573 Joint1=3689 Joint2=3690 Joint3=3718 Joint4=3717 GUID=81886db7-f1a2-4988-ad0f-fedf080b6ab5

Area=574 Joint1=3692 Joint2=3691 Joint3=3726 Joint4=3727 GUID=5fe0adf6-81a8-4ef0-80b8-fd4df73dab10

Area=575 Joint1=3691 Joint2=3693 Joint3=3730 Joint4=3726 GUID=d3fe5298-17e0-45a5-81e4-7d47e9f8e24f

Area=576 Joint1=3693 Joint2=3694 Joint3=3731 Joint4=3730 GUID=6419fc82-6696-4f89-ae21-1f58d5ab96d1

Area=577 Joint1=3694 Joint2=3695 Joint3=3732 Joint4=3731 GUID=e685f98b-3037-4d2b-b1f5-acf02635dfc4

Area=578 Joint1=3695 Joint2=3696 Joint3=3733 Joint4=3732 GUID=2c5cec0f-61f0-4df0-8329-e48249e918fb

Area=579 Joint1=3696 Joint2=3697 Joint3=3734 Joint4=3733 GUID=7215b6fc-017f-4462-9c3d-742921dda43c

Area=580 Joint1=3697 Joint2=3698 Joint3=3735 Joint4=3734 GUID=e4b36b59-95e9-42a0-ae64-aa54962ab8cc

Area=581 Joint1=3698 Joint2=3699 Joint3=3736 Joint4=3735 GUID=09901229-1a43-4124-a8b7-8311d9acea06

Area=582 Joint1=3699 Joint2=3700 Joint3=3737 Joint4=3736 GUID=b60e6f12-8ef3-4cce-ba5a-1abfd019ea30

Area=583 Joint1=3700 Joint2=3701 Joint3=3738 Joint4=3737 GUID=f8aa5aee-1b03-44d7-bde9-3c849f0b40a8

Area=584 Joint1=3701 Joint2=3702 Joint3=3739 Joint4=3738 GUID=cdf5afff-3e34-488f-a188-2bd752f30216

Area=585 Joint1=3702 Joint2=3703 Joint3=3741 Joint4=3739 GUID=f7df5cdb-5bc6-46f5-a5e5-72c00c733e21

Area=586 Joint1=3703 Joint2=3704 Joint3=3743 Joint4=3741 GUID=bfbca4812-2a8a-41e0-9af5-0e57854d3cf1

Area=587 Joint1=3704 Joint2=3705 Joint3=3745 Joint4=3743 GUID=7014b8d5-7cc0-49da-8b73-b7eacf243df7

Area=588 Joint1=3705 Joint2=3706 Joint3=3751 Joint4=3745 GUID=b4f370ca-7cd1-4987-b148-d56dfd10fe37

Area=589 Joint1=3706 Joint2=3713 Joint3=3752 Joint4=3751 GUID=2753ed25-7933-42b5-ae01-8bfcbb4d6bec

Area=590 Joint1=3713 Joint2=3714 Joint3=3753 Joint4=3752 GUID=2712d9e1-0414-4178-bb04-c33c8ecc0bf0

Area=591 Joint1=3714 Joint2=3716 Joint3=3754 Joint4=3753 GUID=c2aaec33-698f-46ba-8ae5-10d669faa285

Area=592 Joint1=3716 Joint2=3717 Joint3=3755 Joint4=3754 GUID=4b035d98-aecd-450e-98c1-cb1ffabadd5c5

Area=593 Joint1=3717 Joint2=3718 Joint3=3757 Joint4=3755 GUID=a2da2a14-7474-496f-a5d0-3fc38edde6c3

Area=594 Joint1=3727 Joint2=3726 Joint3=533 Joint4=202 GUID=65afaba5-522a-487a-90cc-0d5d1e57d40c

Area=595 Joint1=3726 Joint2=3730 Joint3=535 Joint4=533 GUID=d74b2b1f-0c0d-49c8-acf4-6fda8b262be8



APPALDATORE:  Consorzio Telese Società Consortile a Responsabilità Limitata	<b>ITINERARIO NAPOLI – BARI</b> <b>RADDOPPIO TRATTA CANCELLO-BENEVENTO</b> <b>II LOTTO FUNZIONALE FRASSO TELESINO – VITULANO</b> <b>2° SUBLOTTO TELESE – SAN LORENZO</b> <b>PROGETTO ESECUTIVO</b>						
PROGETTAZIONE: Mandataria: SYSTRA S.A.      Mandante: SWS Engineering S.p.A.      SYSTRA-SOTECNI S.p.A.	<table border="1"> <tr> <td data-bbox="758 324 901 378">           COMMESSA  <b>IF2R</b> </td> <td data-bbox="901 324 1013 378">           LOTTO  <b>2.2.E.ZZ</b> </td> <td data-bbox="1013 324 1125 378">           CODIFICA  <b>CL</b> </td> <td data-bbox="1125 324 1268 378">           DOCUMENTO  <b>VI.14.0.0.004</b> </td> <td data-bbox="1268 324 1348 378">           REV.  <b>A</b> </td> <td data-bbox="1348 324 1497 378">           FOGLIO  <b>441 di 597</b> </td> </tr> </table>	COMMESSA <b>IF2R</b>	LOTTO <b>2.2.E.ZZ</b>	CODIFICA <b>CL</b>	DOCUMENTO <b>VI.14.0.0.004</b>	REV. <b>A</b>	FOGLIO <b>441 di 597</b>
COMMESSA <b>IF2R</b>	LOTTO <b>2.2.E.ZZ</b>	CODIFICA <b>CL</b>	DOCUMENTO <b>VI.14.0.0.004</b>	REV. <b>A</b>	FOGLIO <b>441 di 597</b>		
<b>PONTI E VIADOTTI – VI14</b> <b>"Struttura ad archi": Tabulato di calcolo – 2 di 2</b>							

Area=596 Joint1=3730 Joint2=3731 Joint3=543 Joint4=535 GUID=3c35fabc-5c56-489c-9663-2b27f974f720  
Area=597 Joint1=3731 Joint2=3732 Joint3=545 Joint4=543 GUID=3ea64739-b71d-4bbd-b69d-4997d6568387  
Area=598 Joint1=3732 Joint2=3733 Joint3=547 Joint4=545 GUID=2f41b480-ec42-4a83-8c7e-42dd88b5ecc3  
Area=599 Joint1=3733 Joint2=3734 Joint3=549 Joint4=547 GUID=cfb612af-21ab-420e-af29-acb20b95b76c  
Area=600 Joint1=3734 Joint2=3735 Joint3=551 Joint4=549 GUID=a3c67479-56a3-4a7d-940f-d8b0da56cd95  
Area=601 Joint1=3735 Joint2=3736 Joint3=553 Joint4=551 GUID=21910c57-c853-4dd6-96a3-bf419e1ffe58  
Area=602 Joint1=3736 Joint2=3737 Joint3=1037 Joint4=553 GUID=e4b2fd52-29af-4edc-87ac-42491cbe6dbd  
Area=603 Joint1=3737 Joint2=3738 Joint3=1039 Joint4=1037 GUID=af99b633-599a-4a58-a561-b0992c848236  
Area=604 Joint1=3738 Joint2=3739 Joint3=1052 Joint4=1039 GUID=ffdcf02c-61ba-47d6-b867-d5fff92ccfccc  
Area=605 Joint1=3739 Joint2=3741 Joint3=1056 Joint4=1052 GUID=4926bd14-6fbb-4e26-961a-92d0ee22c48c  
Area=606 Joint1=3741 Joint2=3743 Joint3=1065 Joint4=1056 GUID=ce41f341-671c-46da-8fbd-1467648bf0db  
Area=607 Joint1=3743 Joint2=3745 Joint3=1068 Joint4=1065 GUID=828b7540-73d9-42de-8b74-5812d8cf71b9  
Area=608 Joint1=3745 Joint2=3751 Joint3=1073 Joint4=1068 GUID=c44a7909-d24e-4147-a2c6-7ca917df6422  
Area=609 Joint1=3751 Joint2=3752 Joint3=1082 Joint4=1073 GUID=9ec89eb6-9688-4500-867b-f24b278c94be  
Area=610 Joint1=3752 Joint2=3753 Joint3=1107 Joint4=1082 GUID=b888fcb6-73b3-47cb-a248-a822a5f5e589  
Area=611 Joint1=3753 Joint2=3754 Joint3=1114 Joint4=1107 GUID=5d808d94-d3e2-4780-8a23-5c50f545de7b  
Area=612 Joint1=3754 Joint2=3755 Joint3=1120 Joint4=1114 GUID=70820f4d-7784-493a-ac0b-15666d79ab9e  
Area=613 Joint1=3755 Joint2=3757 Joint3=223 Joint4=1120 GUID=2bea3e00-ad43-420c-9ef4-b5080c967911  
Area=614 Joint1=4059 Joint2=4060 Joint3=205 Joint4=4040 GUID=90fe57b8-d95b-4a74-8794-7dcefe419e52  
Area=615 Joint1=4061 Joint2=4059 Joint3=4040 Joint4=3961 GUID=e739c5ea-f95e-4bf5-9727-c2177bc174ca  
Area=616 Joint1=4062 Joint2=4061 Joint3=3961 Joint4=3959 GUID=292ceff4-f1fd-4506-a50e-ca465f9ed583  
Area=617 Joint1=4064 Joint2=4065 Joint3=4074 Joint4=4073 GUID=613acace-53d4-48f6-8e58-3f31cb4c0448  
Area=618 Joint1=4073 Joint2=4074 Joint3=3958 Joint4=3957 GUID=dad1c8ec-c8d4-4c7d-abeef-e969afbfaacb  
Area=619 Joint1=4074 Joint2=4062 Joint3=3959 Joint4=3958 GUID=5179194f-68c3-47b3-80b4-c9151b51edc8  
Area=620 Joint1=4077 Joint2=4079 Joint3=4083 Joint4=4081 GUID=85849d39-19a4-4f4e-981e-fcb74f386da8  
Area=621 Joint1=4081 Joint2=4083 Joint3=3956 Joint4=3955 GUID=c22975e2-00f2-4c4f-92c4-5f47d38ea211  
Area=622 Joint1=4079 Joint2=4064 Joint3=4073 Joint4=4083 GUID=5cdac4ec-2cb1-4375-b549-18b7e22c2e3b  
Area=623 Joint1=4083 Joint2=4073 Joint3=3957 Joint4=3956 GUID=9fe40bd6-d77e-41ea-b060-9292d9436db0  
Area=624 Joint1=202 Joint2=227 Joint3=4087 Joint4=4085 GUID=a1f2e7f4-d8ef-4270-8090-193bcd8e1128  
Area=625 Joint1=4089 Joint2=4091 Joint3=4095 Joint4=4093 GUID=f56a235e-de8c-4de4-9c3e-e1fba5dc6c21  
Area=626 Joint1=4093 Joint2=4095 Joint3=3954 Joint4=3953 GUID=403c355e-2100-4d0e-8cc9-eb9cf849c603  
Area=627 Joint1=227 Joint2=1126 Joint3=4075 Joint4=4087 GUID=8fbc64a1-b3b0-40a1-8cea-ca75a61609a1  
Area=628 Joint1=4091 Joint2=4077 Joint3=4081 Joint4=4095 GUID=f1725d38-8a20-4cc7-9208-130d81d3c149  
Area=629 Joint1=4095 Joint2=4081 Joint3=3955 Joint4=3954 GUID=df060aa3-3e2d-4b21-9ccc-063ac3f05667  
Area=630 Joint1=3727 Joint2=202 Joint3=4085 Joint4=4097 GUID=68aa53bc-a5f0-4add-a1b2-4d80af760626  
Area=631 Joint1=4099 Joint2=4089 Joint3=4093 Joint4=4101 GUID=0e3f81e7-7712-46da-810c-3465ad04ab6b  
Area=632 Joint1=4101 Joint2=4093 Joint3=3953 Joint4=3784 GUID=f6f44e16-b3c0-4a8d-b46e-ce4d0f26a47f  
Area=633 Joint1=3692 Joint2=3727 Joint3=4097 Joint4=4103 GUID=efcc35c0-1288-4dde-ba2f-81bd1135dc359  
Area=634 Joint1=4107 Joint2=4099 Joint3=4101 Joint4=4109 GUID=f4dbcd8c-0b34-4d1e-b25a-423c6e87f1d2  
Area=635 Joint1=4109 Joint2=4101 Joint3=3784 Joint4=3783 GUID=0c5d7794-2439-4b4a-83b4-2c49758b1ded  
Area=636 Joint1=3671 Joint2=3692 Joint3=4103 Joint4=4111 GUID=f909e168-2b02-40ef-bcb2-33817cdab525  
Area=637 Joint1=4111 Joint2=4103 Joint3=4105 Joint4=4113 GUID=a16e9323-4ee1-4ef3-8658-8d689bf36d1c  
Area=638 Joint1=4117 Joint2=4107 Joint3=4109 Joint4=4119 GUID=736507bc-09ae-48aa-bff6-b378d2e65e75  
Area=639 Joint1=4119 Joint2=4109 Joint3=3783 Joint4=3776 GUID=8f402c2d-257a-49ed-884d-6775ed95b467  
Area=640 Joint1=3650 Joint2=3671 Joint3=4111 Joint4=4121 GUID=21ab1e8a-99a3-42e5-be20-0fba1583701a  
Area=641 Joint1=4121 Joint2=4111 Joint3=4113 Joint4=4129 GUID=c733970a-852c-4baa-936f-050c45bb4f34  
Area=642 Joint1=4129 Joint2=4113 Joint3=4115 Joint4=4131 GUID=d2518688-4b48-457e-9835-b632672f5ac9  
Area=643 Joint1=4135 Joint2=4117 Joint3=4119 Joint4=4137 GUID=40719d2c-cc56-4711-97ca-25d1a83b0009  
Area=644 Joint1=4137 Joint2=4119 Joint3=3776 Joint4=3774 GUID=3da33084-87d1-46b5-89c9-26268d9f56b8  
Area=645 Joint1=3629 Joint2=3650 Joint3=4121 Joint4=4139 GUID=3b88dcda-50e3-4838-a592-c70cb5311331

APPALTATORE: <b>TELESE S.c.a r.l.</b> Consorzio Telese Società Consortile a Responsabilità Limitata		ITINERARIO NAPOLI – BARI					
PROGETTAZIONE: Mandatario: SYSTRA S.A. Mandante: SWS Engineering S.p.A. SYSTRA-SOTECNI S.p.A.		RADDOPPIO TRATTA CANCELLO-BENEVENTO					
		II LOTTO FUNZIONALE FRASSO TELESINO – VITULANO					
		2° SUBLOTTO TELESE – SAN LORENZO					
		PROGETTO ESECUTIVO					
PONTI E VIADOTTI – VI14 "Struttura ad archi": Tabulato di calcolo – 2 di 2		COMMESSA IF2R	LOTTO 2.2.E.ZZ	CODIFICA CL	DOCUMENTO VI.14.0.0.004	REV. A	FOGLIO 442 di 597

Area=646	Joint1=4139	Joint2=4121	Joint3=4129	Joint4=4141	GUID=8c3a47fb-3911-49da-bede-30c355bf8d26
Area=647	Joint1=4141	Joint2=4129	Joint3=4131	Joint4=4143	GUID=e55c76ea-91d0-4cb8-bfc5-2335ac58842d
Area=648	Joint1=4143	Joint2=4131	Joint3=4133	Joint4=4145	GUID=88a280d6-a7b5-458a-a2ea-de7a6a040208
Area=649	Joint1=4149	Joint2=4135	Joint3=4137	Joint4=4151	GUID=3c2fb648-87e5-4291-9204-2bfe6a9db3ac
Area=650	Joint1=4151	Joint2=4137	Joint3=3774	Joint4=3772	GUID=3b56a262-98c4-4236-856b-cb4d3996bfac
Area=651	Joint1=3464	Joint2=3629	Joint3=4139	Joint4=4153	GUID=d3c0fba-7be2-45e9-a363-68f9be227867
Area=652	Joint1=4153	Joint2=4139	Joint3=4141	Joint4=4155	GUID=c00e63d7-c387-4564-890a-92614d050ffb
Area=653	Joint1=4155	Joint2=4141	Joint3=4143	Joint4=4157	GUID=7eb8d715-b2d6-4949-9f15-01ce3528ff09
Area=654	Joint1=4157	Joint2=4143	Joint3=4145	Joint4=4159	GUID=74e9321b-2570-49e2-9b14-086c714c0fc2
Area=655	Joint1=4159	Joint2=4145	Joint3=4147	Joint4=4161	GUID=9abfba3e-6760-4102-a283-6b2e0b481f17
Area=656	Joint1=4167	Joint2=4149	Joint3=4151	Joint4=4168	GUID=754a2751-d96f-4486-83a5-7c4544450add
Area=657	Joint1=4168	Joint2=4151	Joint3=3772	Joint4=3770	GUID=8835496a-976f-4a73-b5d1-08c766a089ed
Area=658	Joint1=3443	Joint2=3464	Joint3=4153	Joint4=4172	GUID=28138369-c35c-472b-be4b-443b086356d5
Area=659	Joint1=4172	Joint2=4153	Joint3=4155	Joint4=4174	GUID=a1a5797e-71d8-43b2-a1f9-cfef4a219f8b
Area=660	Joint1=4174	Joint2=4155	Joint3=4157	Joint4=4176	GUID=c9ac5bf7-3d4e-4b7d-9ea8-5bde4dc8fe3
Area=661	Joint1=4176	Joint2=4157	Joint3=4159	Joint4=4178	GUID=141dde9c-f413-4b29-b5ae-7f768b6d6b42
Area=662	Joint1=4178	Joint2=4159	Joint3=4161	Joint4=4180	GUID=213e0561-6a0b-426b-980e-3788fd3602b2
Area=663	Joint1=4180	Joint2=4161	Joint3=4166	Joint4=4182	GUID=5bdeec12-22d5-400c-aa3e-f9e7a8cb7406
Area=664	Joint1=4186	Joint2=4167	Joint3=4168	Joint4=4188	GUID=3830e464-b318-49f1-89dc-a822a2f24b601
Area=665	Joint1=4188	Joint2=4168	Joint3=3770	Joint4=3768	GUID=e62fed7e-c2ce-4c12-9734-0a1a2486d693
Area=666	Joint1=3394	Joint2=3443	Joint3=4172	Joint4=4190	GUID=1ea60b5f-1af7-426e-9ce8-b4fb07377545
Area=667	Joint1=4190	Joint2=4172	Joint3=4174	Joint4=4192	GUID=b9cba1ee-1b5f-482f-8a45-33a98166178e
Area=668	Joint1=4192	Joint2=4174	Joint3=4176	Joint4=4194	GUID=1048f153-6fb2-4f23-874d-9810b5a1605c
Area=669	Joint1=4194	Joint2=4176	Joint3=4178	Joint4=4196	GUID=da93345b-6af0-4761-be06-73e6d08eb3a9
Area=670	Joint1=4196	Joint2=4178	Joint3=4180	Joint4=4198	GUID=1f1fdd46-d6e6-4966-8024-500d4390fff6
Area=671	Joint1=4198	Joint2=4180	Joint3=4182	Joint4=4200	GUID=b358f634-d726-4fcf-8a80-f65b7b2ac157
Area=672	Joint1=4200	Joint2=4182	Joint3=4184	Joint4=4202	GUID=3d59da9a-a0fc-41b7-8464-b9f4474cb1e0
Area=673	Joint1=4202	Joint2=4184	Joint3=4204	Joint4=4204	GUID=ed95e343-e85e-41cd-9c25-d518d472d2b0
Area=674	Joint1=4214	Joint2=4186	Joint3=4188	Joint4=4216	GUID=01a40b41-cb1a-4888-9307-362ff4c44876
Area=675	Joint1=4216	Joint2=4188	Joint3=3768	Joint4=3763	GUID=e94345a7-09c6-4f57-8f86-6fa87aa61ed
Area=676	Joint1=3115	Joint2=3394	Joint3=4190	Joint4=4217	GUID=18c60e9c-1ddd-46a7-9cff-3b63b1900ef5
Area=677	Joint1=4217	Joint2=4190	Joint3=4192	Joint4=4218	GUID=66ec6940-d4eb-4842-a0b6-10b0eb54081c
Area=678	Joint1=4218	Joint2=4192	Joint3=4194	Joint4=4219	GUID=039eb186-93be-4408-8b70-4ff05aacc057c
Area=679	Joint1=4219	Joint2=4194	Joint3=4196	Joint4=4220	GUID=2b943e4f-c13b-41de-9075-8271da15c668
Area=680	Joint1=4220	Joint2=4196	Joint3=4198	Joint4=4252	GUID=f9bc6618-aa21-4cba-b152-fa8616e771b0
Area=681	Joint1=4259	Joint2=4202	Joint3=4204	Joint4=4261	GUID=282705ff-94b9-46dc-8074-9665c3c6c2d7
Area=682	Joint1=4263	Joint2=4206	Joint3=4211	Joint4=4265	GUID=bd58e32f-0ebb-4e00-873c-19e0eebd99c7
Area=683	Joint1=4265	Joint2=4211	Joint3=4214	Joint4=4267	GUID=69c1ddf0-2736-4188-9dcf-7c0d39aa8da9
Area=684	Joint1=4267	Joint2=4214	Joint3=4216	Joint4=4313	GUID=dd53cd2a-cc85-4637-b729-86a7d60d0fae
Area=685	Joint1=4313	Joint2=4216	Joint3=3763	Joint4=3759	GUID=a8c0d1c7-0b3f-4087-8a2c-4d2b38ef00e4
Area=686	Joint1=203	Joint2=3115	Joint3=4217	Joint4=4314	GUID=8f3a5f05-ac3e-4c2e-b6fc-4f367aac8cfa
Area=687	Joint1=4314	Joint2=4217	Joint3=4218	Joint4=4315	GUID=69e87267-7e12-49e0-ba89-1c69362a459c
Area=688	Joint1=4315	Joint2=4218	Joint3=4219	Joint4=4316	GUID=1b9c59db-a4e4-4f11-8d69-f5e466da9314
Area=689	Joint1=4316	Joint2=4219	Joint3=4220	Joint4=4317	GUID=e22cad4c-c18d-4089-9c94-176279b816d7
Area=690	Joint1=4317	Joint2=4220	Joint3=4252	Joint4=4318	GUID=b1173b5d-aa50-452d-9358-53d8ff16a999
Area=691	Joint1=4320	Joint2=4256	Joint3=4259	Joint4=4325	GUID=e7b45cd7-3f96-4f09-8ac5-392f7f06327b
Area=692	Joint1=4325	Joint2=4259	Joint3=4261	Joint4=4326	GUID=64d4f249-d040-48a7-bc97-8a40ce1f9c14
Area=693	Joint1=4326	Joint2=4261	Joint3=6223	Joint4=4327	GUID=87fe90f9-b5dc-4059-8e58-af1d40c3ac38
Area=694	Joint1=4327	Joint2=6223	Joint3=4263	Joint4=4328	GUID=8637edb1-9834-468d-b3d3-977f5ca32747
Area=695	Joint1=4328	Joint2=4263	Joint3=4265	Joint4=4329	GUID=25d8e7e6-81bd-4798-9af2-bddd492af6d

APPALTATORE: <b>TELESE</b> S.c.a r.l. <i>Consorzio Telese Società Consortile a Responsabilità Limitata</i>	<b>ITINERARIO NAPOLI – BARI</b>					
PROGETTAZIONE: <u>Mandatario:</u> SYSTRA S.A. <u>Mandante:</u> SWS Engineering S.p.A.     SYSTRA-SOTECNI S.p.A.	<b>RADDOPPIO TRATTA CANCELLO-BENEVENTO</b>					
	<b>II LOTTO FUNZIONALE FRASSO TELESINO – VITULANO</b>					
<b>PONTI E VIADOTTI – VI14</b> "Struttura ad archi": Tabulato di calcolo – 2 di 2	<b>2° SUBLOTTO TELESE – SAN LORENZO</b>					
	<b>PROGETTO ESECUTIVO</b>					
	COMMESSA IF2R	LOTTO 2.2.E.ZZ	CODIFICA CL	DOCUMENTO VI.14.0.0.004	REV. A	FOGLIO 443 di 597

Area=696 Joint1=4329 Joint2=4265 Joint3=4267 Joint4=4330 GUID=db285850-e39a-43c5-a1c4-c43510bb27b3  
Area=697 Joint1=4330 Joint2=4267 Joint3=4313 Joint4=4331 GUID=3b47c42b-495e-4d96-8bf5-f71444d9c2a3  
Area=698 Joint1=4331 Joint2=4313 Joint3=3759 Joint4=206 GUID=939b00e1-6ab9-4ceb-a6f9-cdf36af251d1  
Area=699 Joint1=4200 Joint2=4254 Joint3=4252 Joint4=4198 GUID=09c194b5-cb92-48fc-a7a8-55b7a9d637e7  
Area=700 Joint1=4254 Joint2=4319 Joint3=4318 Joint4=4252 GUID=8da7db08-cb5f-42a3-9e42-bea33094577f  
Area=701 Joint1=4202 Joint2=4256 Joint3=4254 Joint4=4200 GUID=0308ae99-63ca-48f3-9496-49073f473eb0  
Area=702 Joint1=4202 Joint2=4259 Joint3=4256 GUID=244b3dab-d96b-49e9-8703-780ab6d1f796  
Area=703 Joint1=4256 Joint2=4332 Joint3=4319 Joint4=4254 GUID=52abdd5f-6a76-47f9-9209-4dcd6ce1dc33  
Area=704 Joint1=4320 Joint2=4332 Joint3=4256 GUID=d4832444-025d-42ab-9978-ade961455949  
Area=705 Joint1=2970 Joint2=4369 Joint3=4333 Joint4=200 GUID=577efd70-c767-4b25-a58a-7746e9593d13  
Area=706 Joint1=4369 Joint2=4370 Joint3=4334 Joint4=4333 GUID=63281fb5-b895-4ebd-8933-dd9fc809d78a  
Area=707 Joint1=4370 Joint2=4371 Joint3=4335 Joint4=4334 GUID=7715336d-3d9e-42f9-84e6-30236ebf0063  
Area=708 Joint1=4371 Joint2=4372 Joint3=4336 Joint4=4335 GUID=a53d64ba-857a-4117-b217-9f77f9fe48c3  
Area=709 Joint1=4372 Joint2=4373 Joint3=4337 Joint4=4336 GUID=bb0c8ae8-8692-4f01-a43e-edc9daaae911  
Area=710 Joint1=4373 Joint2=4374 Joint3=4338 Joint4=4337 GUID=3d9ca7ee-3164-4cd9-bcb7-7e4bac1c9127  
Area=711 Joint1=4374 Joint2=4375 Joint3=4339 Joint4=4338 GUID=3d2b4546-6a03-4e8a-bfad-cdcb35626461  
Area=712 Joint1=4375 Joint2=4376 Joint3=4340 Joint4=4339 GUID=85d6f458-59a1-49da-b14c-39bedeb0bd89  
Area=713 Joint1=4376 Joint2=4377 Joint3=4356 Joint4=4340 GUID=26785cb8-f3d1-46b4-8c84-c29b57cafce3  
Area=714 Joint1=4377 Joint2=4378 Joint3=4357 Joint4=4356 GUID=8e6584f0-652f-4ea7-8e19-898d6e492d38  
Area=715 Joint1=4378 Joint2=4379 Joint3=4358 Joint4=4357 GUID=2f68e6cc-edd0-4ede-9f56-49dcecf80dbaf  
Area=716 Joint1=4379 Joint2=4380 Joint3=4359 Joint4=4358 GUID=d0c0f954-1e24-4aa5-a465-3d5aa4d431c6  
Area=717 Joint1=4380 Joint2=4381 Joint3=4360 Joint4=4359 GUID=d164a26c-f9b5-4a2d-bbde-1f88cb3400dc  
Area=718 Joint1=4381 Joint2=4382 Joint3=4361 Joint4=4360 GUID=81c1583f-2a50-4750-abf8-32de72d10aee  
Area=719 Joint1=4382 Joint2=4383 Joint3=4363 Joint4=4362 GUID=59dd5fa2-3eff-4ae6-b8b3-095050b4041e  
Area=720 Joint1=4383 Joint2=4384 Joint3=4364 Joint4=4363 GUID=66f561c8-76ba-437a-84c5-a572634aac49  
Area=721 Joint1=4384 Joint2=4385 Joint3=4365 Joint4=4364 GUID=732b6b4c-e687-4963-91ac-f654ca12dcf9  
Area=722 Joint1=4385 Joint2=4386 Joint3=4366 Joint4=4365 GUID=720789fa-a338-48e7-b102-81612b0fe398  
Area=726 Joint1=2949 Joint2=4390 Joint3=4369 Joint4=2970 GUID=99da2433-a748-4740-93f5-a9bb5df66c63  
Area=727 Joint1=4390 Joint2=4392 Joint3=4370 Joint4=4369 GUID=2fd2246c-ee89-4535-9609-902e2f25d148  
Area=728 Joint1=4392 Joint2=4394 Joint3=4371 Joint4=4370 GUID=6d4a9ab6-41c8-4c8e-abb8-9b6c4ff00654  
Area=729 Joint1=4394 Joint2=4396 Joint3=4372 Joint4=4371 GUID=dafede16-aa52-418c-b1ae-5556a63bf72a  
Area=730 Joint1=4396 Joint2=4398 Joint3=4373 Joint4=4372 GUID=89079ba1-2708-4fa9-8411-31209e2b2b86  
Area=731 Joint1=4398 Joint2=4404 Joint3=4374 Joint4=4373 GUID=9d05c230-768f-4f34-92e5-07106f51127c  
Area=732 Joint1=4404 Joint2=4406 Joint3=4375 Joint4=4374 GUID=fcebed4f-0e82-4257-bcef-b477aaee50ec  
Area=733 Joint1=4406 Joint2=4409 Joint3=4376 Joint4=4375 GUID=08036a33-25dd-409e-a7b3-541f082fadee  
Area=734 Joint1=4409 Joint2=4412 Joint3=4378 Joint4=4377 GUID=f4068060-66ff-4109-b13d-89367f4a69bf  
Area=735 Joint1=4412 Joint2=4416 Joint3=4379 Joint4=4378 GUID=b407184f-c79d-4a5e-81a9-dbc6958a45f0  
Area=736 Joint1=4416 Joint2=4420 Joint3=4380 Joint4=4379 GUID=fe8e9b36-a642-43d2-bacc-11cb835f31ca  
Area=737 Joint1=4420 Joint2=4422 Joint3=4381 Joint4=4380 GUID=d5d8e5f3-06dd-41e6-a979-1c4340eab2c5  
Area=738 Joint1=4422 Joint2=4428 Joint3=4382 Joint4=4381 GUID=35b93073-a43b-441b-af32-3e80f8c30b16  
Area=739 Joint1=4428 Joint2=4430 Joint3=4383 Joint4=4382 GUID=8299292e-9a7d-408b-b35a-c1bd3b521f8f  
Area=740 Joint1=4430 Joint2=4432 Joint3=4384 Joint4=4383 GUID=3c9bdecd-afdd-49c1-960d-fa10aac7a30  
Area=741 Joint1=4432 Joint2=4434 Joint3=4385 Joint4=4384 GUID=2a96f7743-3e43-4620-a92a-73781ff8db0c  
Area=742 Joint1=4434 Joint2=4436 Joint3=4386 Joint4=4385 GUID=d10d98aa-1c57-4e80-a458-4fc7912ecb48  
Area=746 Joint1=2858 Joint2=4389 Joint3=4390 Joint4=2949 GUID=4f39e505-ff35-4127-a741-67c5e37aa24d  
Area=747 Joint1=4389 Joint2=4391 Joint3=4392 Joint4=4390 GUID=60639c58-1ccf-4bef-a870-f67963614c28  
Area=748 Joint1=4391 Joint2=4393 Joint3=4394 Joint4=4392 GUID=400f17c2-825b-4c42-b16a-cabb8a23ded7  
Area=749 Joint1=4393 Joint2=4395 Joint3=4396 Joint4=4394 GUID=d9165c1c-f803-43fc-a757-7d83ecc60cf6  
Area=750 Joint1=4395 Joint2=4397 Joint3=4398 Joint4=4396 GUID=65a4ecd9-46c5-44f2-a447-66ae3ca19608  
Area=751 Joint1=4397 Joint2=4403 Joint3=4404 Joint4=4398 GUID=2f80308d-da8a-4a74-988e-77a99ec8a34c

APPALTATORE: <b>TELESE S.c.a r.l.</b> Consorzio Telese Società Consortile a Responsabilità Limitata	<b>ITINERARIO NAPOLI – BARI</b> <b>RADDOPPIO TRATTA CANCELLO-BENEVENTO</b> <b>II LOTTO FUNZIONALE FRASSO TELESINO – VITULANO</b> <b>2° SUBLOTTO TELESE – SAN LORENZO</b> <b>PROGETTO ESECUTIVO</b>
PROGETTAZIONE: Mandataria: <b>SYSTRA S.A.</b> Mandante: <b>SWS Engineering S.p.A.</b> <b>SYSTRA-SOTECNI S.p.A.</b>	COMMESSA <b>IF2R</b> LOTTO <b>2.2.E.ZZ</b> CODIFICA <b>CL</b> DOCUMENTO <b>VI.14.0.0.004</b> REV. <b>A</b> FOGLIO <b>444 di 597</b>
<b>PONTI E VIADOTTI – VI14</b> <b>"Struttura ad archi": Tabulato di calcolo – 2 di 2</b>	

Area=752 Joint1=4403 Joint2=4405 Joint3=4406 Joint4=4404 GUID=65415f95-f841-4e27-959a-d9e3582357be  
Area=753 Joint1=4405 Joint2=4407 Joint3=4409 Joint4=4406 GUID=7dfaa650-700b-4312-afb1-5406f4cfd90b  
Area=754 Joint1=4407 Joint2=4411 Joint3=4412 Joint4=4409 GUID=76fdf172-47f5-42ba-84ad-c52fd905c8f  
Area=755 Joint1=4411 Joint2=4414 Joint3=4416 Joint4=4412 GUID=722daf49-40ed-475d-939f-dced5511ca37  
Area=756 Joint1=4414 Joint2=4418 Joint3=4420 Joint4=4416 GUID=6a7e9481-058a-4712-8d8e-07a6f17803f1  
Area=757 Joint1=4418 Joint2=4421 Joint3=4422 Joint4=4420 GUID=ebd86feb-ceb4-49b4-bc26-c58d6f4e28b2  
Area=758 Joint1=4421 Joint2=4423 Joint3=4428 Joint4=4422 GUID=f8ccc1f4-e2e9-4d76-bf7c-4a28db5e3e44  
Area=759 Joint1=4423 Joint2=4429 Joint3=4430 Joint4=4428 GUID=b16fa68b-16c5-46bf-846d-40dc84deda7d  
Area=760 Joint1=4429 Joint2=4431 Joint3=4432 Joint4=4430 GUID=d988273d-f597-4382-9a3b-9cd6bdb3930e  
Area=761 Joint1=4431 Joint2=4433 Joint3=4434 Joint4=4432 GUID=8a654a40-9861-43a5-aecb-82e1eb1a6a64  
Area=762 Joint1=4433 Joint2=4435 Joint3=4436 Joint4=4434 GUID=367cfb70-34b4-427b-a1ab-09f67d177889  
Area=766 Joint1=197 Joint2=4445 Joint3=4446 Joint4=3392 GUID=59242fd5-6c90-43d1-a59c-1fc72a07d2cd  
Area=767 Joint1=4445 Joint2=4447 Joint3=4448 Joint4=4446 GUID=dc0728b7-7a98-40d2-8fae-cc4f23d3c78b  
Area=768 Joint1=4447 Joint2=4449 Joint3=4451 Joint4=4448 GUID=ac22e587-a05b-4fec-ab1c-8d7c1e72fea4  
Area=769 Joint1=4449 Joint2=4456 Joint3=4458 Joint4=4451 GUID=0a16ee1f-d7ef-4aa4-85de-8f173fe26c37  
Area=773 Joint1=3392 Joint2=4446 Joint3=4465 Joint4=3441 GUID=69d355f9-91e9-45e0-baf7-d1c58e38f7b6  
Area=774 Joint1=4446 Joint2=4448 Joint3=4467 Joint4=4465 GUID=341d3ff6-6abf-4321-ba5b-fe7920695175  
Area=775 Joint1=4448 Joint2=4451 Joint3=4468 Joint4=4467 GUID=a7eded4b-a2dc-4b71-820f-e1284a37d354  
Area=776 Joint1=4451 Joint2=4458 Joint3=4471 Joint4=4469 GUID=07fc8249-9059-4564-80f6-72c86ea47653  
Area=780 Joint1=3441 Joint2=4465 Joint3=4476 Joint4=3462 GUID=3ae77408-a7fd-4f10-8b20-64933fa72468  
Area=781 Joint1=4465 Joint2=4467 Joint3=4477 Joint4=4476 GUID=ffb94373-7527-4836-9bc2-dc17196700f4  
Area=782 Joint1=4467 Joint2=4468 Joint3=4478 Joint4=4477 GUID=d7ab14a4-07a8-4422-b1f3-809b15526657  
Area=783 Joint1=4468 Joint2=4469 Joint3=4479 Joint4=4478 GUID=6ff963c7-a83f-457c-9ddf-311fd4fe11eb  
Area=784 Joint1=4469 Joint2=4471 Joint3=4481 Joint4=4480 GUID=5ce122d7-5348-471d-8368-8056b321dd5a  
Area=788 Joint1=4468 Joint2=4451 Joint3=4469 GUID=52a3c5f4-a74f-466a-a77d-aa2a1a41abde  
Area=789 Joint1=4479 Joint2=4469 Joint3=4480 GUID=50f8b44f-4f45-4985-877d-7605177b439b  
Area=790 Joint1=3462 Joint2=4476 Joint3=4484 Joint4=3627 GUID=b3a12e48-0881-4a79-bffd-78b47a7caef2  
Area=791 Joint1=4476 Joint2=4477 Joint3=4485 Joint4=4484 GUID=ab017e34-bfe4-4fa5-aae6-a49d1ce076db  
Area=792 Joint1=4477 Joint2=4478 Joint3=4486 Joint4=4485 GUID=8bd9bcd0-d55a-477a-9721-8a84e0bbdc86  
Area=793 Joint1=4478 Joint2=4479 Joint3=4487 Joint4=4486 GUID=bbf86f4f-63f8-4245-bda6-8d4e1fb8d5fa  
Area=794 Joint1=4479 Joint2=4480 Joint3=4489 Joint4=4488 GUID=558f7411-8c3e-425a-9c08-6f0542674c2e  
Area=795 Joint1=4480 Joint2=4481 Joint3=4490 Joint4=4489 GUID=224f8899-2081-499e-8b1a-279442d7f42f  
Area=799 Joint1=3627 Joint2=4484 Joint3=4493 Joint4=3648 GUID=f1e36735-9f16-49eb-8096-280440bc8d1e  
Area=800 Joint1=4484 Joint2=4485 Joint3=4494 Joint4=4493 GUID=a3f64b7d-5adc-4f89-967b-23ba2686dc52  
Area=801 Joint1=4485 Joint2=4486 Joint3=4495 Joint4=4494 GUID=2c457b2c-e955-4b7d-bc28-40a7c031cc45  
Area=802 Joint1=4486 Joint2=4487 Joint3=4496 Joint4=4495 GUID=a6a4e2a9-a175-4676-94f5-ca803b303267  
Area=803 Joint1=4487 Joint2=4488 Joint3=4497 Joint4=4496 GUID=4c51a084-eee9-4899-ac64-272ecbeeb6f  
Area=804 Joint1=4488 Joint2=4489 Joint3=4499 Joint4=4498 GUID=0ec731a3-5bcc-4c33-a709-8c06963a40e1  
Area=805 Joint1=4489 Joint2=4490 Joint3=4500 Joint4=4499 GUID=cf10a0e5-52ce-44cf-8dff-6bbb6574d4f8  
Area=809 Joint1=3648 Joint2=4493 Joint3=4503 Joint4=3669 GUID=fb8c8229-f51c-44a6-856a-7f686b240cff  
Area=810 Joint1=4493 Joint2=4494 Joint3=4504 Joint4=4503 GUID=579f1c71-1afd-465e-9937-81231a7cc2eb  
Area=811 Joint1=4494 Joint2=4495 Joint3=4505 Joint4=4504 GUID=e360a8b9-5360-478b-91b6-16854fee6992  
Area=812 Joint1=4495 Joint2=4496 Joint3=4506 Joint4=4505 GUID=f46d165b-c8aa-4f9c-8393-f5909352319d  
Area=813 Joint1=4496 Joint2=4497 Joint3=4507 Joint4=4506 GUID=e8e2bdcc-bd53-4815-8e12-0231dfe3ffb3  
Area=814 Joint1=4497 Joint2=4498 Joint3=4508 Joint4=4507 GUID=9477e218-a58a-4cbf-9594-0d4bc0392da7  
Area=815 Joint1=4498 Joint2=4499 Joint3=4509 Joint4=4508 GUID=d1b05060-e4f9-478f-8883-bab5922f617d  
Area=816 Joint1=4499 Joint2=4500 Joint3=4511 Joint4=4510 GUID=03781218-096c-40dc-9944-c9e3a0f380b5  
Area=820 Joint1=4487 Joint2=4479 Joint3=4488 GUID=ff40271b-2499-46b3-82e1-b424e86d0b96  
Area=821 Joint1=4497 Joint2=4488 Joint3=4498 GUID=abfcdcf6a-0a68-4a96-a45b-c6f170db16b2  
Area=822 Joint1=4509 Joint2=4499 Joint3=4510 GUID=aabaad4f-8820-4bb8-9419-a2a090f201a6

APPALDATORE: <b>TELESE S.c.a r.l.</b> Consorzio Telese Società Consortile a Responsabilità Limitata	<b>ITINERARIO NAPOLI – BARI</b> <b>RADDOPPIO TRATTA CANCELLO-BENEVENTO</b> <b>II LOTTO FUNZIONALE FRASSO TELESINO – VITULANO</b> <b>2° SUBLOTTO TELESE – SAN LORENZO</b> <b>PROGETTO ESECUTIVO</b>
PROGETTAZIONE: Mandataria: <b>SYSTRA S.A.</b> Mandante: <b>SWS Engineering S.p.A.</b> <b>SYSTRA-SOTECNI S.p.A.</b>	COMMESSA    LOTTO    CODIFICA    DOCUMENTO    REV.    FOGLIO <b>IF2R</b> <b>2.2.E.ZZ</b> <b>CL</b> <b>VI.14.0.0.004</b> <b>A</b> <b>445 di 597</b>
<b>PONTI E VIADOTTI – VI14</b> <b>"Struttura ad archi": Tabulato di calcolo – 2 di 2</b>	

Area=823 Joint1=3669 Joint2=4503 Joint3=4514 Joint4=3690 GUID=2d9b256f-e8c2-4fda-beb2-d7a4976970a4

Area=824 Joint1=4503 Joint2=4504 Joint3=4515 Joint4=4514 GUID=f7f48d8b-ce34-415c-bfaf-0032b5e1cadc

Area=825 Joint1=4504 Joint2=4505 Joint3=4516 Joint4=4515 GUID=b7d37fd9-0f65-4840-811f-d4c4ea76f19f

Area=826 Joint1=4505 Joint2=4506 Joint3=4517 Joint4=4516 GUID=5173fd8c-4fca-4fcd-b893-7bec4817c179

Area=827 Joint1=4506 Joint2=4507 Joint3=4518 Joint4=4517 GUID=b68ff071-6f91-46a7-a200-e11cd1c703d1

Area=828 Joint1=4507 Joint2=4508 Joint3=4519 Joint4=4518 GUID=78ea15d2-47c4-49a9-b256-124edb8fa664

Area=829 Joint1=4509 Joint2=4510 Joint3=4522 Joint4=4521 GUID=18ab9e0f-198f-4fcd-8988-8b1271bbab24

Area=830 Joint1=4510 Joint2=4511 Joint3=4523 Joint4=4522 GUID=b567dc2a-4566-4639-bd31-a94944be3e9e

Area=834 Joint1=3690 Joint2=4514 Joint3=4526 Joint4=3718 GUID=127c0468-f6d8-4d26-a4d0-f5fc7cd367ce

Area=835 Joint1=4514 Joint2=4515 Joint3=4527 Joint4=4526 GUID=d090d38a-a552-42d7-afe2-71c7127edac4

Area=836 Joint1=4515 Joint2=4516 Joint3=4528 Joint4=4527 GUID=8939e504-af59-4a04-8dcd-2e412dec482

Area=837 Joint1=4516 Joint2=4517 Joint3=4529 Joint4=4528 GUID=96d3da74-58d9-4018-b04d-fe279834cdcb

Area=838 Joint1=4517 Joint2=4518 Joint3=4530 Joint4=4529 GUID=02938af6-ac22-4372-a159-0f3188bdd748

Area=839 Joint1=4518 Joint2=4519 Joint3=4531 Joint4=4530 GUID=b38a18a2-8054-4494-83f1-2f3cd2aca406

Area=840 Joint1=4520 Joint2=4521 Joint3=4533 Joint4=4532 GUID=11302944-e527-491b-9e9d-5d7e7eb8fc71

Area=841 Joint1=4521 Joint2=4522 Joint3=4534 Joint4=4533 GUID=01da6f69-45ec-466b-9470-066be5efbd9f

Area=842 Joint1=4522 Joint2=4523 Joint3=4535 Joint4=4534 GUID=c3b47e34-6ef1-4954-8cff-0eff61da2cb2

Area=846 Joint1=4519 Joint2=4508 Joint3=4509 Joint4=4520 GUID=80b4a105-ebda-483c-96ad-56de20c41e4a

Area=847 Joint1=4520 Joint2=4509 Joint3=4521 GUID=78681a63-8a2f-475c-873e-c1200ef5692f

Area=848 Joint1=3718 Joint2=4526 Joint3=4538 Joint4=3757 GUID=38760f96-9fac-4728-8693-44fab042566b

Area=849 Joint1=4526 Joint2=4527 Joint3=4539 Joint4=4538 GUID=949f04d5-1360-4af5-b9b8-abcf6bab2e88

Area=850 Joint1=4527 Joint2=4528 Joint3=4540 Joint4=4539 GUID=2e9a3adb-70ce-4834-a4ea-d9772e826d78

Area=851 Joint1=4528 Joint2=4529 Joint3=4541 Joint4=4540 GUID=dbf4ee12-7948-4881-b1cd-b4b1fe5001c7

Area=852 Joint1=4529 Joint2=4530 Joint3=4542 Joint4=4541 GUID=d37e2b42-ac8f-4f6b-a5a5-f9ba6d9a8af

Area=853 Joint1=4530 Joint2=4531 Joint3=4543 Joint4=4542 GUID=c993d256-1a8c-453d-9ce8-1555baf67e47

Area=854 Joint1=4531 Joint2=4544 Joint3=4545 Joint4=4543 GUID=6c0ac14d-3875-4980-b179-ac47eb256a2e

Area=855 Joint1=4544 Joint2=4532 Joint3=4546 Joint4=4545 GUID=16526f1b-8a5a-41ac-9c39-4c1cee18d400

Area=856 Joint1=4532 Joint2=4533 Joint3=4547 Joint4=4546 GUID=b9b44ae7-6ee9-4aae-aafl-12bdf286bbe4

Area=857 Joint1=4533 Joint2=4534 Joint3=4548 Joint4=4547 GUID=192872f8-73e4-45ae-bbfb-f9bd4fda003

Area=858 Joint1=4534 Joint2=4535 Joint3=4549 Joint4=4548 GUID=995fd113-5fd8-4099-b869-4f2ba5504f9b

Area=862 Joint1=4531 Joint2=4519 Joint3=4520 Joint4=4544 GUID=7736c72f-3706-40d4-847b-4ef24976b8bd

Area=863 Joint1=4544 Joint2=4520 Joint3=4532 GUID=5835c595-5d5c-4fd9-9b75-b262b798ee19

Area=864 Joint1=3757 Joint2=4538 Joint3=4558 Joint4=223 GUID=ba20a3bb-47be-427d-8d85-d438ad77b72

Area=865 Joint1=4538 Joint2=4539 Joint3=4560 Joint4=4558 GUID=d74e17aa-a029-4984-9b6e-496af7139351

Area=866 Joint1=4540 Joint2=4541 Joint3=4566 Joint4=4564 GUID=d9defefc-1228-4e8e-97c9-66a5da7f34ff

Area=867 Joint1=4541 Joint2=4542 Joint3=4568 Joint4=4566 GUID=97a4068f-58ff-4a32-9902-b4e844385ff1

Area=868 Joint1=4542 Joint2=4543 Joint3=4570 Joint4=4568 GUID=37cb1f23-6151-4c0f-b4fd-93b2b3c88d76

Area=869 Joint1=4546 Joint2=4547 Joint3=4553 Joint4=4552 GUID=6b0ef6a2-6c0e-4519-ab91-11dff4e37179

Area=870 Joint1=4547 Joint2=4548 Joint3=4554 Joint4=4553 GUID=1dce3dd7-1f7e-4c1b-bec3-b7ddf25b2fb1

Area=871 Joint1=4548 Joint2=4549 Joint3=4555 Joint4=4554 GUID=15effb85-41eb-4585-b60b-dbbdd62d266

Area=875 Joint1=223 Joint2=4558 Joint3=4559 Joint4=222 GUID=88392a33-8fe9-400d-856b-9b5e0d45a43c

Area=876 Joint1=4558 Joint2=4560 Joint3=4561 Joint4=4559 GUID=e2925015-c704-4758-8dc4-753073224088

Area=877 Joint1=4560 Joint2=4562 Joint3=4563 Joint4=4561 GUID=a75c2bd5-0f7b-4709-9dbc-06e12fac76a

Area=878 Joint1=4562 Joint2=4564 Joint3=4565 Joint4=4563 GUID=d318bfe7-5533-4d14-b591-da1b068331ec

Area=879 Joint1=4564 Joint2=4566 Joint3=4567 Joint4=4565 GUID=14560241-cb65-49f7-9c4b-f351809c0920

Area=880 Joint1=4566 Joint2=4568 Joint3=4569 Joint4=4567 GUID=463f6b9d-8c49-4d78-b0dc-83c80b2914cf

Area=881 Joint1=4568 Joint2=4570 Joint3=4571 Joint4=4569 GUID=816a7668-e8f9-4405-a520-097557fb1579

Area=882 Joint1=4570 Joint2=4572 Joint3=4573 Joint4=4571 GUID=14f339fb-59cc-48d5-a6cd-3c003e45e539

Area=883 Joint1=4572 Joint2=4574 Joint3=4575 Joint4=4573 GUID=6207ac09-c6ed-4ee4-b80d-d01c1adac564

Area=884 Joint1=4574 Joint2=4552 Joint3=4576 Joint4=4575 GUID=dbd73912-f52f-4fc3-b72d-1793cdfa3932

<b>APPALTATORE:</b>  Consorzio Telese Società Consortile a Responsabilità Limitata	<b>ITINERARIO NAPOLI – BARI</b> <b>RADDOPPIO TRATTA CANCELLO-BENEVENTO</b> <b>II LOTTO FUNZIONALE FRASSO TELESINO – VITULANO</b> <b>2° SUBLOTTO TELESE – SAN LORENZO</b> <b>PROGETTO ESECUTIVO</b>						
<b>PROGETTAZIONE:</b> <b>Mandatario:</b> SYSTRA S.A. <b>Mandante:</b> SWS Engineering S.p.A.    SYSTRA-SOTECNI S.p.A.	<b>PONTI E VIADOTTI – VI14</b> <b>"Struttura ad archi": Tabulato di calcolo – 2 di 2</b>						
	<table border="1"> <tr> <td>COMMESSA IF2R</td> <td>LOTTO 2.2.E.ZZ</td> <td>CODIFICA CL</td> <td>DOCUMENTO VI.14.0.0.004</td> <td>REV. A</td> <td>FOGLIO 446 di 597</td> </tr> </table>	COMMESSA IF2R	LOTTO 2.2.E.ZZ	CODIFICA CL	DOCUMENTO VI.14.0.0.004	REV. A	FOGLIO 446 di 597
COMMESSA IF2R	LOTTO 2.2.E.ZZ	CODIFICA CL	DOCUMENTO VI.14.0.0.004	REV. A	FOGLIO 446 di 597		

Area=885	Joint1=4552	Joint2=4553	Joint3=4577	Joint4=4576	GUID=595b5939-3ad1-468b-ab8a-acd1505af7fc
Area=886	Joint1=4553	Joint2=4554	Joint3=4578	Joint4=4577	GUID=ac3974ad-4870-424e-93bf-218be2b6488d
Area=887	Joint1=4554	Joint2=4555	Joint3=4579	Joint4=4578	GUID=86ddb24-4b3f-4a08-b056-f23478619d86
Area=889	Joint1=4543	Joint2=4545	Joint3=4572	Joint4=4570	GUID=3126dc7b-b2e5-4b6e-877c-f8e4923ea217
Area=890	Joint1=4572	Joint2=4545	Joint3=4546	Joint4=4574	GUID=f51ff74e-ad88-467d-ad0e-4fc433551b53
Area=891	Joint1=4574	Joint2=4546	Joint3=4552		GUID=6a754328-24ec-4388-b4a0-eac33a47fd4
Area=892	Joint1=4560	Joint2=4539	Joint3=4562		GUID=ad479d5e-659b-415b-a263-ec7008e3721
Area=893	Joint1=4562	Joint2=4539	Joint3=4540	Joint4=4564	GUID=8c30c249-86f6-4be2-9b92-81d243f33b3b
Area=894	Joint1=222	Joint2=4559	Joint3=4582	Joint4=1264	GUID=eca23960-675d-4adc-8019-ebd9a1b0cdab
Area=895	Joint1=4559	Joint2=4561	Joint3=4583	Joint4=4582	GUID=f9869dfe-ec03-4efa-9c37-be0ddecced1f
Area=896	Joint1=4561	Joint2=4563	Joint3=4584	Joint4=4583	GUID=58a7823d-37df-48e4-b1a3-5ad0f2bc845d
Area=897	Joint1=4563	Joint2=4565	Joint3=4585	Joint4=4584	GUID=65a0a494-d6bc-45d1-9f51-dd679aa95c3
Area=898	Joint1=4565	Joint2=4567	Joint3=4586	Joint4=4585	GUID=e9d9dc74-455d-4da4-be2d-f67a677faf28
Area=899	Joint1=4567	Joint2=4569	Joint3=4587	Joint4=4586	GUID=0b588c3e-326f-49e7-8f01-5d99223e94ac
Area=900	Joint1=4569	Joint2=4571	Joint3=4589	Joint4=4587	GUID=33d11ae8-5a04-41a4-82df-4250967b832b
Area=901	Joint1=4571	Joint2=4573	Joint3=4591	Joint4=4590	GUID=67568fa3-0478-49a1-affd-27818bf59f8c
Area=902	Joint1=4573	Joint2=4575	Joint3=4592	Joint4=4591	GUID=c169716d-af1c-46ed-898b-886de6f44aea
Area=903	Joint1=4575	Joint2=4576	Joint3=4593	Joint4=4592	GUID=3e7447c2-f20e-452a-9064-6e304c7d56dc
Area=904	Joint1=4576	Joint2=4577	Joint3=4594	Joint4=4593	GUID=c1f1500c-ac97-4e44-a54a-2d257ac31c4c
Area=905	Joint1=4577	Joint2=4578	Joint3=4595	Joint4=4594	GUID=0ba362a5-9e40-4152-9c4c-4062b162095b
Area=906	Joint1=4578	Joint2=4579	Joint3=4596	Joint4=4595	GUID=242c7820-9878-47d4-8ca7-df5a29b0b74a
Area=910	Joint1=1264	Joint2=4582	Joint3=4599	Joint4=1343	GUID=0cf71dfe-b7df-44d4-a7e9-5b5ddf485c75
Area=911	Joint1=4582	Joint2=4583	Joint3=4600	Joint4=4599	GUID=62a06965-d1e7-4e9a-ac1f-3e7f5662daaf
Area=912	Joint1=4583	Joint2=4584	Joint3=4601	Joint4=4600	GUID=58d271e2-1459-4239-ba7b-d6107fd62e3b
Area=913	Joint1=4584	Joint2=4585	Joint3=4602	Joint4=4601	GUID=b07433ed-38b8-408a-a8d6-6361df515b34
Area=914	Joint1=4585	Joint2=4586	Joint3=4603	Joint4=4602	GUID=8813be43-ee56-4962-a5a4-ba2f1a90d6d7
Area=915	Joint1=4586	Joint2=4587	Joint3=4604	Joint4=4603	GUID=89bbbc3d-e33a-465c-b1a8-119c32833bd8
Area=916	Joint1=4587	Joint2=4589	Joint3=4606	Joint4=4605	GUID=3830d1e1-ce4d-423f-81c4-374894503463
Area=917	Joint1=4589	Joint2=4590	Joint3=4607	Joint4=4606	GUID=f1c49d87-c9e6-4fe0-9a63-9a132d1f2a3f
Area=918	Joint1=4590	Joint2=4591	Joint3=4608	Joint4=4607	GUID=394948eb-8ec0-4f81-8b91-d8d5eb40b0cd
Area=919	Joint1=4591	Joint2=4592	Joint3=4609	Joint4=4608	GUID=23d8ea3a-1e23-439d-81de-60ad8d86b606
Area=920	Joint1=4592	Joint2=4593	Joint3=4610	Joint4=4609	GUID=97ec32a2-626a-4803-8a1a-9e9c32b7b8b4
Area=921	Joint1=4593	Joint2=4594	Joint3=4611	Joint4=4610	GUID=fd674ed2-96c6-4ac6-a95c-53b113ea05bc
Area=922	Joint1=4594	Joint2=4595	Joint3=4612	Joint4=4611	GUID=4c452d32-5e16-4aae-a096-c85292c9175c
Area=923	Joint1=4595	Joint2=4596	Joint3=4613	Joint4=4612	GUID=8869fd0d-d72d-4f1d-a00c-d31f891a25ef
Area=927	Joint1=1343	Joint2=4599	Joint3=4616	Joint4=2384	GUID=5800e976-6346-4ba3-b002-8ef0f23e3171
Area=928	Joint1=4599	Joint2=4600	Joint3=4617	Joint4=4616	GUID=312b62cf-fd59-4865-abd1-20e0297258a1
Area=929	Joint1=4600	Joint2=4601	Joint3=4618	Joint4=4617	GUID=402d959e-84c0-4f8b-ad27-4e0e312599af
Area=930	Joint1=4601	Joint2=4602	Joint3=4619	Joint4=4618	GUID=608559ef-e8ba-4d3b-b5af-3f70588d639a
Area=969	Joint1=4602	Joint2=4603	Joint3=4620	Joint4=4619	GUID=7cf32497-0719-435f-8002-5aab4055bba8
Area=970	Joint1=4603	Joint2=4604	Joint3=4621	Joint4=4620	GUID=1059f1b6-2703-4dc4-a483-bca188dc4a1c
Area=971	Joint1=4604	Joint2=4605	Joint3=4622	Joint4=4621	GUID=612869f4-8611-401b-ad8a-7a5c85a34a0d
Area=972	Joint1=4605	Joint2=4606	Joint3=4623	Joint4=4622	GUID=6a32b05f-84a6-421b-8065-fb89ec717c5b
Area=973	Joint1=4606	Joint2=4607	Joint3=4624	Joint4=4623	GUID=a8faa8fa-2d72-4fc3-8382-e9b2a010914a
Area=974	Joint1=4607	Joint2=4608	Joint3=4626	Joint4=4625	GUID=d05cd4ac-cb76-422f-aa59-674c7cbf6b7e
Area=975	Joint1=4608	Joint2=4609	Joint3=4627	Joint4=4626	GUID=4a519e91-0e11-44ac-aa99-4aad3014fe8f
Area=976	Joint1=4609	Joint2=4610	Joint3=4628	Joint4=4627	GUID=35cce375-ecce-4b6e-b575-ab88835e6ecb
Area=977	Joint1=4610	Joint2=4611	Joint3=4629	Joint4=4628	GUID=d8b53373-3e22-4f2d-8711-1dacb283940b
Area=978	Joint1=4611	Joint2=4612	Joint3=4630	Joint4=4629	GUID=4e786776-d011-45f1-8727-acd960237c5c
Area=979	Joint1=4612	Joint2=4613	Joint3=4631	Joint4=4630	GUID=f0f27f32-c41a-49c7-80b9-5918cf6d6234

APPALTATORE: <b>TELESE S.c.a r.l.</b> <small>Consorzio Telese Società Consortile a Responsabilità Limitata</small>	<b>ITINERARIO NAPOLI – BARI</b>					
PROGETTAZIONE: <u>Mandatario:</u> SYSTRA S.A. <u>Mandante:</u> SWS Engineering S.p.A.    SYSTRA-SOTECNI S.p.A.	<b>RADDOPPIO TRATTA CANCELLO-BENEVENTO</b>					
	<b>II LOTTO FUNZIONALE FRASSO TELESINO – VITULANO</b>					
	<b>2° SUBLOTTO TELESE – SAN LORENZO</b>					
	<b>PROGETTO ESECUTIVO</b>					
<b>PONTI E VIADOTTI – VI14</b> <b>"Struttura ad archi": Tabulato di calcolo – 2 di 2</b>	COMMESSA IF2R	LOTTO 2.2.E.ZZ	CODIFICA CL	DOCUMENTO VI.14.0.0.004	REV. A	FOGLIO 447 di 597

Area=983 Joint1=4589 Joint2=4571 Joint3=4590 GUID=fa68b8b8-cc09-4dc1-9a60-f37ff20dde32

Area=984 Joint1=4604 Joint2=4587 Joint3=4605 GUID=162a4792-8ce3-43d5-97f0-dda750303994

Area=985 Joint1=4624 Joint2=4607 Joint3=4625 GUID=46d9d207-09ce-4fb1-865f-d02d2bb7edb5

Area=986 Joint1=2384 Joint2=4616 Joint3=4634 Joint4=2753 GUID=f269427f-a697-4c88-8ff6-25edc428dd80

Area=987 Joint1=4616 Joint2=4617 Joint3=4635 Joint4=4634 GUID=b16c4f6a-3446-48b7-895e-ef6077633700

Area=988 Joint1=4617 Joint2=4618 Joint3=4636 Joint4=4635 GUID=53591a45-0ad1-4556-ba86-b0a4ca9337ea

Area=989 Joint1=4618 Joint2=4619 Joint3=4637 Joint4=4636 GUID=6bf49472-fc6a-4424-bcd1-f583603325b7

Area=990 Joint1=4619 Joint2=4620 Joint3=4638 Joint4=4637 GUID=3dfbd6de-1aac-492d-bf03-245a2c91cb57

Area=991 Joint1=4620 Joint2=4621 Joint3=4639 Joint4=4638 GUID=ad0c8290-53f3-4d01-a9c0-31c548d02cf6

Area=992 Joint1=4621 Joint2=4622 Joint3=4640 Joint4=4639 GUID=f12a5315-46e7-4862-97d2-eaaf6306a884

Area=993 Joint1=4622 Joint2=4623 Joint3=4641 Joint4=4640 GUID=c7b0ffae-23e3-47a9-9c23-feda79de57e8

Area=994 Joint1=4623 Joint2=4624 Joint3=4642 Joint4=4641 GUID=ed36d1b4-4c43-4b29-8d2e-3c8cb299ed44

Area=995 Joint1=4624 Joint2=4625 Joint3=4643 Joint4=4642 GUID=fe44a794-acd6-450d-9570-0ce384e3e1bf

Area=996 Joint1=4625 Joint2=4626 Joint3=4645 Joint4=4644 GUID=40a3c6d2-0f70-4111-bbbe-b411aad50406

Area=997 Joint1=4626 Joint2=4627 Joint3=4646 Joint4=4645 GUID=143dec9b-b447-4870-b2c6-56213b298d8f

Area=998 Joint1=4627 Joint2=4628 Joint3=4647 Joint4=4646 GUID=def5dbb6-6339-4ff5-9ffb-78703f69eaf6

Area=999 Joint1=4628 Joint2=4629 Joint3=4648 Joint4=4647 GUID=1a8a90fd-a10e-4bd5-a063-52e5d4ad0e71

Area=1000 Joint1=4629 Joint2=4630 Joint3=4649 Joint4=4648 GUID=d8d4c8f3-5a3b-4d11-9409-c3eeb537654c

Area=1001 Joint1=4630 Joint2=4631 Joint3=4650 Joint4=4649 GUID=860937ec-693f-4625-a217-0633d223a5de

Area=1005 Joint1=4643 Joint2=4625 Joint3=4644 GUID=46609a36-de42-4f63-a0b6-6d6a06b16be6

Area=1006 Joint1=2753 Joint2=4634 Joint3=4389 Joint4=2858 GUID=237b3ecf-74cf-4549-8116-dce4deafa193

Area=1007 Joint1=4634 Joint2=4635 Joint3=4391 Joint4=4389 GUID=7da481b3-fc14-4204-a6e8-25ab3c492996

Area=1008 Joint1=4635 Joint2=4636 Joint3=4393 Joint4=4391 GUID=c6e767dd-79a5-4f7c-b495-18b5990d8170

Area=1010 Joint1=4636 Joint2=4637 Joint3=4395 Joint4=4393 GUID=c5f1e740-36ad-4e21-a8a3-6f5e340af695

Area=1011 Joint1=4637 Joint2=4638 Joint3=4397 Joint4=4395 GUID=45c15c14-d47d-4976-875f-2c2409b19b55

Area=1012 Joint1=4638 Joint2=4639 Joint3=4403 Joint4=4397 GUID=b2a1ee79-7984-4de0-a541-fad2cc017971

Area=1013 Joint1=4639 Joint2=4640 Joint3=4405 Joint4=4403 GUID=99a3a5cd-2f80-4b5d-9df5-34baa5ffbbf4

Area=1014 Joint1=4640 Joint2=4641 Joint3=4407 Joint4=4405 GUID=8d055601-06f5-46e5-a175-f2da6ec36b4d

Area=1015 Joint1=4641 Joint2=4642 Joint3=4411 Joint4=4407 GUID=aff28217-d931-4310-a2b7-27347a628f41

Area=1016 Joint1=4642 Joint2=4643 Joint3=4414 Joint4=4411 GUID=7c8f7fe9-3b15-475a-b5b5-27f2a73773f8

Area=1018 Joint1=4643 Joint2=4644 Joint3=4418 Joint4=4414 GUID=b86cb596-0afd-46f1-8191-f7f2a0af7373

Area=1019 Joint1=4644 Joint2=4645 Joint3=4421 Joint4=4418 GUID=e7044a9d-ef9f-4504-bbc5-291b80d7e8bd

Area=1020 Joint1=4645 Joint2=4646 Joint3=4423 Joint4=4421 GUID=eade1d64-7977-491f-bafd-a55705f4f50

Area=1021 Joint1=4646 Joint2=4647 Joint3=4429 Joint4=4423 GUID=5f3179bb-72c5-4229-aae2-21f683ac239f

Area=1022 Joint1=4647 Joint2=4648 Joint3=4431 Joint4=4429 GUID=feeb274a-be9c-4f27-ad55-b36049fab07b

Area=1023 Joint1=4648 Joint2=4649 Joint3=4433 Joint4=4431 GUID=2c3e77dd-c9be-4d1a-8f29-4d9d83048610

Area=1024 Joint1=4649 Joint2=4650 Joint3=4435 Joint4=4433 GUID=5160cea7-df21-46ee-83f7-da7ec308671d

Area=1049 Joint1=4376 Joint2=4409 Joint3=4377 GUID=dcf115c4-315d-4f9a-a09d-62c71c6c4097

Area=1050 Joint1=4361 Joint2=4382 Joint3=4362 GUID=e5eabb3c-5372-40a4-9877-84ea82ce0f9f

Area=1051 Joint1=4653 Joint2=4654 Joint3=129 Joint4=4655 GUID=0d1e6c1c-39d7-466e-a56c-edc6a4d24414

Area=1052 Joint1=4657 Joint2=4653 Joint3=4655 Joint4=4658 GUID=01c6dd9c-bbe4-4b70-a74c-e0c1cd1d20e4

Area=1053 Joint1=4659 Joint2=4656 Joint3=4657 Joint4=4660 GUID=60085086-2422-4bfe-81ce-125751827379

Area=1054 Joint1=4660 Joint2=4657 Joint3=4658 Joint4=4661 GUID=2dd8e70a-9d2f-411c-82fd-8ea23bb86e21

Area=1055 Joint1=4662 Joint2=4663 Joint3=4665 Joint4=4664 GUID=62fc2a13-db27-47a6-a441-8dfb1cc15748

Area=1056 Joint1=4664 Joint2=4665 Joint3=4667 Joint4=4666 GUID=c1651458-6862-408a-b752-2956675e9349

Area=1057 Joint1=4666 Joint2=4667 Joint3=4669 Joint4=4668 GUID=a7f8900c-808d-4936-9219-5f0bd90e6d9b

Area=1062 Joint1=4667 Joint2=4660 Joint3=4661 Joint4=4669 GUID=d14a7c11-98c4-4b88-97a4-741f3f837ea6

Area=1066 Joint1=4672 Joint2=4673 Joint3=4675 Joint4=4674 GUID=c26150c6-ba20-445b-aacb-940240ede8c8

Area=1067 Joint1=4674 Joint2=4675 Joint3=4677 Joint4=4676 GUID=a931462f-f30e-470e-8560-018f198fa30

Area=1068 Joint1=4676 Joint2=4677 Joint3=4679 Joint4=4678 GUID=9ef21a75-3645-47e6-bb76-c9e8ff2ca268

<b>APPALTATORE:</b>  Consorzio Telese Società Consortile a Responsabilità Limitata	<b>ITINERARIO NAPOLI – BARI</b> <b>RADDOPPIO TRATTA CANCELLO-BENEVENTO</b> <b>II LOTTO FUNZIONALE FRASSO TELESINO – VITULANO</b> <b>2° SUBLOTTO TELESE – SAN LORENZO</b> <b>PROGETTO ESECUTIVO</b>						
<b>PROGETTAZIONE:</b> <u>Mandatario:</u> <u>Mandante:</u> <b>SYSTRA S.A.</b> <b>SWS Engineering S.p.A.</b> <b>SYSTRA-SOTECNI S.p.A.</b>	<table border="1"> <tr> <td data-bbox="766 331 901 369"> <b>COMMESSA</b>  <b>IF2R</b> </td> <td data-bbox="901 331 1013 369"> <b>LOTTO</b>  <b>2.2.E.ZZ</b> </td> <td data-bbox="1013 331 1125 369"> <b>CODIFICA</b>  <b>CL</b> </td> <td data-bbox="1125 331 1284 369"> <b>DOCUMENTO</b>  <b>VI.14.0.0.004</b> </td> <td data-bbox="1284 331 1364 369"> <b>REV.</b>  <b>A</b> </td> <td data-bbox="1364 331 1476 369"> <b>FOGLIO</b>  <b>448 di 597</b> </td> </tr> </table>	<b>COMMESSA</b> <b>IF2R</b>	<b>LOTTO</b> <b>2.2.E.ZZ</b>	<b>CODIFICA</b> <b>CL</b>	<b>DOCUMENTO</b> <b>VI.14.0.0.004</b>	<b>REV.</b> <b>A</b>	<b>FOGLIO</b> <b>448 di 597</b>
<b>COMMESSA</b> <b>IF2R</b>	<b>LOTTO</b> <b>2.2.E.ZZ</b>	<b>CODIFICA</b> <b>CL</b>	<b>DOCUMENTO</b> <b>VI.14.0.0.004</b>	<b>REV.</b> <b>A</b>	<b>FOGLIO</b> <b>448 di 597</b>		
<b>PONTI E VIADOTTI – VI14</b> <b>"Struttura ad archi": Tabulato di calcolo – 2 di 2</b>							

Area=1069 Joint1=4675 Joint2=4664 Joint3=4666 Joint4=4677 GUID=b58b7d5e-b537-44e0-8105-a00dce3fe2cd  
Area=1070 Joint1=4677 Joint2=4666 Joint3=4668 Joint4=4679 GUID=a0bfd815-1382-478a-a568-25bea1985ede  
Area=1072 Joint1=85 Joint2=196 Joint3=4681 Joint4=4680 GUID=6623e453-db0d-4a26-a98f-80e0c3108da8  
Area=1073 Joint1=4682 Joint2=4683 Joint3=4685 Joint4=4684 GUID=bc55521a-2a4b-4e0c-a15b-d614e8701543  
Area=1074 Joint1=4684 Joint2=4685 Joint3=4687 Joint4=4686 GUID=0d1318f5-4f1e-4c99-8f82-b88d03407c76  
Area=1075 Joint1=4686 Joint2=4687 Joint3=4689 Joint4=4688 GUID=2e91bba8-b88f-4d49-835b-3cf1960a4c38  
Area=1076 Joint1=4688 Joint2=4689 Joint3=4691 Joint4=4690 GUID=bf4d21e2-4708-4e19-b296-aa94dc4feb0d  
Area=1077 Joint1=196 Joint2=316 Joint3=4670 Joint4=4681 GUID=eeada2db-1ff5-4aca-a5b8-d370b7b2beca  
Area=1078 Joint1=4687 Joint2=4674 Joint3=4676 Joint4=4689 GUID=7b1f22d6-b504-44aa-be46-39e27f6a6a7c  
Area=1079 Joint1=4689 Joint2=4676 Joint3=4678 Joint4=4691 GUID=10f0079f-66a1-46e1-8200-7396f153a403  
Area=1080 Joint1=358 Joint2=85 Joint3=4680 Joint4=4692 GUID=943c1de4-f7ee-4cd0-bb33-070842b743f  
Area=1081 Joint1=4695 Joint2=4684 Joint3=4686 Joint4=4696 GUID=e5b87ca6-d12b-4893-bb1e-50dc9e469ce2  
Area=1082 Joint1=4696 Joint2=4686 Joint3=4688 Joint4=4697 GUID=15830fe6-85b5-4264-82c9-fc6651fad2b8  
Area=1083 Joint1=4697 Joint2=4688 Joint3=4690 Joint4=4698 GUID=150baf10-5806-483f-8368-b8e99d77e7fd  
Area=1084 Joint1=356 Joint2=358 Joint3=4692 Joint4=4699 GUID=613a8545-d376-4a3f-9b8b-cc8d4a319e9b  
Area=1085 Joint1=4699 Joint2=4692 Joint3=4693 Joint4=4700 GUID=c71be22e-cf24-4bd3-891c-c9fd747e0ba4  
Area=1086 Joint1=4700 Joint2=4693 Joint3=4701 GUID=d3f7eccd-0aba-461c-89ec-889b02d4ce5e  
Area=1087 Joint1=4703 Joint2=4695 Joint3=4696 Joint4=4704 GUID=e0a467ec-7917-4226-b754-1c9356ac9869  
Area=1088 Joint1=4704 Joint2=4696 Joint3=4697 Joint4=4705 GUID=b66a5785-e876-4c28-ae1a-83afb2245b38  
Area=1089 Joint1=4705 Joint2=4697 Joint3=4698 Joint4=4706 GUID=30131fa4-0891-42f2-a4bc-18e5f9778add  
Area=1090 Joint1=354 Joint2=356 Joint3=4699 Joint4=4707 GUID=b89490d2-4ca0-42e5-9518-488fa210fbad  
Area=1091 Joint1=4707 Joint2=4699 Joint3=4700 Joint4=4708 GUID=d68bc354-840f-4bf9-856f-ebe2c8066e87  
Area=1092 Joint1=4708 Joint2=4700 Joint3=4701 Joint4=4709 GUID=02e0db1e-7292-4be0-9fc8-19f227aa1f78  
Area=1093 Joint1=4711 Joint2=4702 Joint3=4703 Joint4=4712 GUID=6128f900-a56c-42d0-a534-b46eb3bfeebb  
Area=1094 Joint1=4712 Joint2=4703 Joint3=4704 Joint4=4713 GUID=32af3734-fea0-4b4f-9624-8c929911eb3a  
Area=1095 Joint1=4713 Joint2=4704 Joint3=4705 Joint4=4714 GUID=63289c6a-07ec-431d-b633-ed2c6f90f088  
Area=1096 Joint1=4714 Joint2=4705 Joint3=4706 Joint4=4715 GUID=e561a0de-01f0-4540-a185-fcd73d61d1d0  
Area=1097 Joint1=352 Joint2=354 Joint3=4707 Joint4=4716 GUID=f45756e1-4a73-44da-8c76-05e8bfd33ca8  
Area=1098 Joint1=4716 Joint2=4707 Joint3=4708 Joint4=4717 GUID=27bb0a1a-687b-4053-ac76-7fcdcd0f02f  
Area=1099 Joint1=4717 Joint2=4708 Joint3=4709 Joint4=4718 GUID=ede8feed-2e49-428e-be2c-1467d6520170  
Area=1100 Joint1=4718 Joint2=4709 Joint3=4710 Joint4=4719 GUID=a25b5cf7-de58-4a64-8ef6-11ee64ccade0  
Area=1101 Joint1=4719 Joint2=4710 Joint3=4720 GUID=0f1d5576-224b-4d4f-99b5-a99122a9e0ed  
Area=1102 Joint1=4721 Joint2=4711 Joint3=4712 Joint4=4722 GUID=71d492b9-8915-4ceb-925d-7e59b2b88baa  
Area=1103 Joint1=4722 Joint2=4712 Joint3=4713 Joint4=4723 GUID=6c473786-6908-4f40-bfdc-0c71fec38eb3  
Area=1104 Joint1=4723 Joint2=4713 Joint3=4714 Joint4=4724 GUID=cbf50f3d-dd29-4627-b3f1-254d8bb649ce0  
Area=1105 Joint1=4724 Joint2=4714 Joint3=4715 Joint4=4725 GUID=3fcc1370-88c5-4c40-9aeb-78cff7c5cd89  
Area=1106 Joint1=344 Joint2=352 Joint3=4716 Joint4=4726 GUID=f2a608b2-154b-49eb-a89d-aca25c8de9f9  
Area=1107 Joint1=4726 Joint2=4716 Joint3=4717 Joint4=4727 GUID=eca2cd9f-ffe0-43f8-abbf-c5d623cbe04b  
Area=1108 Joint1=4727 Joint2=4717 Joint3=4718 Joint4=4728 GUID=f66a8889-da4c-4faf-abbf-f557b2899ab3  
Area=1109 Joint1=4728 Joint2=4718 Joint3=4719 Joint4=4729 GUID=e041d6b5-3ba8-4e10-8e0a-4e69af9482bf  
Area=1110 Joint1=4729 Joint2=4719 Joint3=4720 Joint4=4730 GUID=3193d2d8-5dd5-4f6d-b04f-1091133335c6  
Area=1111 Joint1=4732 Joint2=4721 Joint3=4722 Joint4=4733 GUID=b7a038a0-d79f-4b4a-bf2f-7cc39548742c  
Area=1112 Joint1=4733 Joint2=4722 Joint3=4723 Joint4=4734 GUID=a1cf9077-0aeb-44f0-bb42-b6034895c26b  
Area=1113 Joint1=4734 Joint2=4723 Joint3=4724 Joint4=4735 GUID=6a8f0143-62c1-49af-98c9-f59ea0295239  
Area=1114 Joint1=4735 Joint2=4724 Joint3=4725 Joint4=4736 GUID=5953274f-a607-4c57-8e7c-ab3420d425c2  
Area=1115 Joint1=342 Joint2=344 Joint3=4726 Joint4=4737 GUID=bdd395dc-2905-44d1-8f91-4fcfd429a87  
Area=1116 Joint1=4737 Joint2=4726 Joint3=4727 Joint4=4738 GUID=1fead688-3b7a-4904-8b3c-4d0c1fcc89be  
Area=1117 Joint1=4738 Joint2=4727 Joint3=4728 Joint4=4739 GUID=1e165a92-2a4e-4c9a-b7be-10ef176d213e  
Area=1118 Joint1=4739 Joint2=4728 Joint3=4729 Joint4=4740 GUID=7cfb31fd-4ae4-4927-9233-2cf544e92f6f  
Area=1119 Joint1=4740 Joint2=4729 Joint3=4730 Joint4=4741 GUID=0278715b-6cbc-4168-880a-309dbd70206e



APPALTATORE: <b>TELESE S.c.a r.l.</b> Consorzio Telese Società Consortile a Responsabilità Limitata	ITINERARIO NAPOLI – BARI RADDOPPIO TRATTA CANCELLO-BENEVENTO II LOTTO FUNZIONALE FRASSO TELESINO – VITULANO 2° SUBLOTTO TELESE – SAN LORENZO PROGETTO ESECUTIVO					
PROGETTAZIONE: Mandatario: SYSTRA S.A. Mandante: SWS Engineering S.p.A. SYSTRA-SOTECNI S.p.A.						
PONTI E VIADOTTI – VI14 "Struttura ad archi": Tabulato di calcolo – 2 di 2	COMMESSA IF2R	LOTTO 2.2.E.ZZ	CODIFICA CL	DOCUMENTO VI.14.0.0.004	REV. A	FOGLIO 449 di 597

Area=1120 Joint1=4743 Joint2=4732 Joint3=4733 Joint4=4744 GUID=e03de559-41a5-4687-8dad-4a296b9290a7  
Area=1121 Joint1=4744 Joint2=4733 Joint3=4734 Joint4=4745 GUID=87abcaad-536f-4a10-b692-b08b70ba77ce  
Area=1122 Joint1=4745 Joint2=4734 Joint3=4735 Joint4=4746 GUID=6cfd2430-8b67-4811-a8c-4cb9b9ff3d7f  
Area=1123 Joint1=4746 Joint2=4735 Joint3=4736 Joint4=4747 GUID=d6192527-b2d1-4987-8d19-d1e87c40fe29  
Area=1124 Joint1=340 Joint2=342 Joint3=4737 Joint4=4748 GUID=f01bf60e-f632-45bf-98f2-6181867e0664  
Area=1125 Joint1=4748 Joint2=4737 Joint3=4738 Joint4=4749 GUID=58d8247a-1f62-487e-8872-e40aa9cbb7bf  
Area=1126 Joint1=4749 Joint2=4738 Joint3=4739 Joint4=4750 GUID=1cf025b1-4d3a-4ca6-a5d5-eb7f68ee6bdd  
Area=1127 Joint1=4750 Joint2=4739 Joint3=4740 Joint4=4751 GUID=ac4f7d49-cc78-4cda-8b63-fbfb8680a449  
Area=1128 Joint1=4751 Joint2=4740 Joint3=4741 Joint4=4752 GUID=625ed538-9204-44a4-9729-1fb6ac7fe905  
Area=1129 Joint1=4752 Joint2=4741 Joint3=4754 Joint4=4753 GUID=12ca8300-8053-4e53-a1d8-26ad6c1c4a86  
Area=1130 Joint1=4756 Joint2=4742 Joint3=4743 Joint4=4757 GUID=f485503a-917b-4b0e-af52-fc5520b2886b  
Area=1131 Joint1=4757 Joint2=4743 Joint3=4744 Joint4=4758 GUID=42c9756f-f861-45eb-9dd6-b6ab904537a6  
Area=1132 Joint1=4758 Joint2=4744 Joint3=4745 Joint4=4759 GUID=188cba96-a46a-49c4-8f0f-5b3bbed15e6  
Area=1134 Joint1=4759 Joint2=4745 Joint3=4746 Joint4=4760 GUID=0c998061-5d72-4aff-bcaa-e2cb0d2ffb57  
Area=1136 Joint1=4760 Joint2=4746 Joint3=4747 Joint4=4761 GUID=f45bd010-8657-46bb-8c1e-104d3b07b7b9  
Area=1137 Joint1=338 Joint2=340 Joint3=4748 Joint4=4762 GUID=2ed18e6f-4802-4813-980f-96f6c298ba41  
Area=1138 Joint1=4762 Joint2=4748 Joint3=4749 Joint4=4763 GUID=e8f8f33-57cd-4b13-9578-6a23887e6488  
Area=1139 Joint1=4763 Joint2=4749 Joint3=4750 Joint4=4764 GUID=55f28d01-16c1-42cf-b1bd-22e9e3b786c5  
Area=1140 Joint1=4764 Joint2=4750 Joint3=4751 Joint4=4765 GUID=a1d712a4-a367-4907-910c-6fc66e1fa3fe  
Area=1141 Joint1=4765 Joint2=4751 Joint3=4752 Joint4=4766 GUID=acc68703-209c-492c-b793-c2f999aee2b5  
Area=1142 Joint1=4766 Joint2=4752 Joint3=4753 Joint4=4767 GUID=7cb1a777-28d5-4cc0-8fd9-5b679c4dec6a  
Area=1143 Joint1=4767 Joint2=4753 Joint3=4755 Joint4=4768 GUID=b086275a-539a-40fc-b890-4c5993900b0f  
Area=1144 Joint1=4768 Joint2=4755 Joint3=4769 GUID=c0a9b68a-2697-43b5-825b-62ced022fa5d  
Area=1145 Joint1=4769 Joint2=4755 Joint3=4756 Joint4=4770 GUID=39addff6-1e1d-4bc2-aa4c-72f06726a959  
Area=1146 Joint1=4770 Joint2=4756 Joint3=4757 Joint4=4771 GUID=39c0e2b5-6a17-4e13-9e20-b42d36324356  
Area=1147 Joint1=4771 Joint2=4757 Joint3=4758 Joint4=4772 GUID=46f73472-6763-4803-bdbe-5d01e3662170  
Area=1149 Joint1=4772 Joint2=4758 Joint3=4759 Joint4=4773 GUID=b230a925-a8cc-456d-bc86-1b06847ef204  
Area=1151 Joint1=4773 Joint2=4759 Joint3=4760 Joint4=4774 GUID=f866fd8a-8ae7-4b73-806d-706b78bb2c32  
Area=1152 Joint1=4774 Joint2=4760 Joint3=4761 Joint4=4775 GUID=c7e8bbec-a3a3-4034-922b-feb3381c7b02  
Area=1153 Joint1=336 Joint2=338 Joint3=4762 Joint4=4776 GUID=40380ba6-121f-41fd-bb21-f260cef15205  
Area=1154 Joint1=4776 Joint2=4762 Joint3=4763 Joint4=4777 GUID=97159e30-79ec-4543-9313-04e2347fbf76  
Area=1155 Joint1=4777 Joint2=4763 Joint3=4764 Joint4=4778 GUID=3f4d8657-4a71-421a-8eca-184b97f08274  
Area=1156 Joint1=4778 Joint2=4764 Joint3=4765 Joint4=4779 GUID=66013966-3a76-485a-877c-7c5774cf1850  
Area=1157 Joint1=4779 Joint2=4765 Joint3=4766 Joint4=4780 GUID=cd36a47f-3f39-426b-8401-65510515ee2c  
Area=1158 Joint1=4781 Joint2=4768 Joint3=4769 Joint4=4782 GUID=f7651f0e-70fc-4682-a9f2-37231de946ce  
Area=1159 Joint1=4782 Joint2=4769 Joint3=4770 Joint4=4783 GUID=51c0c16b-f40d-42dd-996b-cc283c785946  
Area=1160 Joint1=4783 Joint2=4770 Joint3=4771 Joint4=4784 GUID=200ba5b2-d5b6-4723-94b4-a95703f7f70f  
Area=1161 Joint1=4784 Joint2=4771 Joint3=4772 Joint4=4785 GUID=c5cb7598-16b9-41ec-b5a1-16bb2844561f  
Area=1163 Joint1=4785 Joint2=4772 Joint3=4773 Joint4=4786 GUID=38cbac38-dc9e-4f74-8284-6e6e62afd3af  
Area=1164 Joint1=4786 Joint2=4773 Joint3=4774 Joint4=4787 GUID=b76b9ba7-9dbf-4c8b-a111-ca760b16e3f8  
Area=1167 Joint1=4787 Joint2=4774 Joint3=4775 Joint4=4788 GUID=8ceada88-f02f-4f36-821c-45058275930a  
Area=1168 Joint1=125 Joint2=336 Joint3=4776 Joint4=4789 GUID=a4b4105b-8f14-4b12-9bde-6e795852eb99  
Area=1169 Joint1=4789 Joint2=4776 Joint3=4777 Joint4=4790 GUID=1f6bc4f9-26cf-42f4-9c4c-a3a4de579350  
Area=1170 Joint1=4790 Joint2=4777 Joint3=4778 Joint4=4791 GUID=595c35eb-6b45-4da4-95f8-6231d0b34517  
Area=1171 Joint1=4791 Joint2=4778 Joint3=4779 Joint4=4792 GUID=0bfecbc9-1548-4605-813d-442cb85a36c1  
Area=1172 Joint1=4792 Joint2=4779 Joint3=4780 Joint4=4793 GUID=0de20f55-643d-493f-be68-daec2bde0e53  
Area=1174 Joint1=4794 Joint2=4796 Joint3=4781 Joint4=4795 GUID=692367f7-2764-4fe7-9815-1bee1759606b  
Area=1177 Joint1=4795 Joint2=4781 Joint3=4782 Joint4=4797 GUID=c98e7043-f30f-46a0-99c1-1788e394af24  
Area=1180 Joint1=4797 Joint2=4782 Joint3=4783 Joint4=4798 GUID=13857607-c0c9-449d-b8b4-1f48601d358d  
Area=1188 Joint1=4798 Joint2=4783 Joint3=4784 Joint4=4799 GUID=ac7b4576-c5e9-4887-a12c-b8d1b91fe081

APPALTATORE: <b>TELESE S.c.a r.l.</b> Consorzio Telese Società Consortile a Responsabilità Limitata	<b>ITINERARIO NAPOLI – BARI</b>					
PROGETTAZIONE: Mandatario: SYSTRA S.A. Mandante: SWS Engineering S.p.A. SYSTRA-SOTECNI S.p.A.	<b>RADDOPPIO TRATTA CANCELLO-BENEVENTO</b>					
	<b>II LOTTO FUNZIONALE FRASSO TELESINO – VITULANO</b>					
	<b>2° SUBLOTTO TELESE – SAN LORENZO</b>					
	<b>PROGETTO ESECUTIVO</b>					
<b>PONTI E VIADOTTI – VI14</b> "Struttura ad archi": Tabulato di calcolo – 2 di 2	COMMESSA IF2R	LOTTO 2.2.E.ZZ	CODIFICA CL	DOCUMENTO VI.14.0.0.004	REV. A	FOGLIO 450 di 597

Area=1193 Joint1=4799 Joint2=4784 Joint3=4785 Joint4=4800 GUID=737b1883-1865-470d-a330-36a2240aeb38  
Area=1194 Joint1=4800 Joint2=4785 Joint3=4786 Joint4=4801 GUID=77d22c83-004b-4dd5-9a40-cabfe2cda8b3  
Area=1195 Joint1=4801 Joint2=4786 Joint3=4787 Joint4=4802 GUID=51bc0f40-18d2-4266-b73f-77d2ef0dc1e6  
Area=1196 Joint1=4802 Joint2=4787 Joint3=4788 Joint4=130 GUID=190b1bdc-4ef0-4606-b734-87c52744035e  
Area=1197 Joint1=4767 Joint2=4803 Joint3=4780 Joint4=4766 GUID=f184a109-1f9f-47ad-8ff6-e65efd629d87  
Area=1198 Joint1=4803 Joint2=4804 Joint3=4793 Joint4=4780 GUID=19aca885-5899-4a83-86da-7a5cca805a13  
Area=1199 Joint1=4768 Joint2=4796 Joint3=4803 Joint4=4767 GUID=e47689c0-8e77-4da8-9e06-66e574760e99  
Area=1200 Joint1=4768 Joint2=4781 Joint3=4796 GUID=4a9e30cf-3adf-4ef7-9c1f-0e43fe2b865d  
Area=1201 Joint1=4796 Joint2=4805 Joint3=4804 Joint4=4803 GUID=a766eaca-ba30-4e3c-8497-97910a34e193  
Area=1202 Joint1=4794 Joint2=4805 Joint3=4796 GUID=6108bac1-9edd-4907-88f9-fee0e53da8  
Area=1203 Joint1=4731 Joint2=4754 Joint3=4741 Joint4=4730 GUID=8e86efbb-231e-43f1-a0fc-ee0b6c177be7  
Area=1204 Joint1=333 Joint2=4806 Joint3=4807 Joint4=31 GUID=d2d13c32-79b7-4d5d-a845-8e46735567fc  
Area=1205 Joint1=4806 Joint2=4808 Joint3=4809 Joint4=4807 GUID=ff058425-d6a2-472d-9088-67919c4a68c9  
Area=1206 Joint1=4808 Joint2=4810 Joint3=4811 Joint4=4809 GUID=1aa0c757-c1be-418f-a3d8-448a09abd3cb  
Area=1208 Joint1=4810 Joint2=4812 Joint3=4813 Joint4=4811 GUID=3e397d04-2e7c-4fe3-9b2c-ed2006adec01  
Area=1209 Joint1=4812 Joint2=4814 Joint3=4815 Joint4=4813 GUID=2929d03a-ab06-446a-9d7b-8082480f2450  
Area=1210 Joint1=4814 Joint2=4816 Joint3=4817 Joint4=4815 GUID=e0eb83d4-f7ca-40f0-b0a7-be1a1297e8e6  
Area=1211 Joint1=4816 Joint2=4818 Joint3=4819 Joint4=4817 GUID=e4a9bd90-5c68-4755-b9a9-5567e0162f24  
Area=1212 Joint1=4818 Joint2=4820 Joint3=4821 Joint4=4819 GUID=6b49e4be-0d34-42ae-a998-970cc3235e69  
Area=1213 Joint1=4820 Joint2=4822 Joint3=4823 Joint4=4821 GUID=22b2946b-ae13-4c8f-843b-67e563d9f1d3  
Area=1214 Joint1=4822 Joint2=4824 Joint3=4825 Joint4=4823 GUID=8547c2a4-4a6f-4f72-be91-709e0773a9a2  
Area=1215 Joint1=4824 Joint2=4826 Joint3=4827 Joint4=4825 GUID=8d7d7be4-249a-44c8-9d4a-ee8a05a89242  
Area=1216 Joint1=4826 Joint2=4828 Joint3=4829 Joint4=4827 GUID=e96ba6bf-6be1-4cd8-aa15-4293445a3ddf  
Area=1217 Joint1=4828 Joint2=4830 Joint3=4831 Joint4=4829 GUID=26fd7fd8-e48f-4b18-bef3-22e489a804b1  
Area=1218 Joint1=4830 Joint2=4832 Joint3=4833 Joint4=4831 GUID=27471414-2a5e-4168-885f-e438e26d5f06  
Area=1219 Joint1=4832 Joint2=4834 Joint3=4835 Joint4=4836 GUID=791a94fe-ca48-4442-a270-7cd3a8aa7458  
Area=1220 Joint1=4834 Joint2=4837 Joint3=4838 Joint4=4835 GUID=b0e3b6f5-84e4-43aa-858f-67a3522094ab  
Area=1221 Joint1=4837 Joint2=4839 Joint3=4840 Joint4=4838 GUID=77382bd0-6037-42e1-a5d3-73eb3920c090  
Area=1222 Joint1=4839 Joint2=4841 Joint3=4842 Joint4=4840 GUID=ffb0811b-1617-4272-aa8d-fe770b5a9a1e  
Area=1227 Joint1=325 Joint2=4848 Joint3=4806 Joint4=333 GUID=fda3a5a9-8919-491f-8280-d7098d3956aa  
Area=1228 Joint1=4848 Joint2=4849 Joint3=4808 Joint4=4806 GUID=9512cbe5-e21d-434c-93ed-90212fed86ef  
Area=1229 Joint1=4849 Joint2=4850 Joint3=4810 Joint4=4808 GUID=1341c706-a730-450b-ae8c-153a872f54df  
Area=1230 Joint1=4850 Joint2=4851 Joint3=4812 Joint4=4810 GUID=bbfed92d-328c-4635-89a9-40e266ccfc9b  
Area=1231 Joint1=4851 Joint2=4852 Joint3=4814 Joint4=4812 GUID=10a485f1-b46e-45b9-af33-b37618d2addf  
Area=1232 Joint1=4852 Joint2=4853 Joint3=4816 Joint4=4814 GUID=3c939ad3-a17c-46cd-922b-122bf3f45fe1  
Area=1233 Joint1=4853 Joint2=4854 Joint3=4818 Joint4=4816 GUID=a7fe0b07-16d8-42d9-a0af-2955980e81dc  
Area=1234 Joint1=4854 Joint2=4855 Joint3=4820 Joint4=4818 GUID=e1fdcb8-d812-4215-b4b6-4d252b9f70be  
Area=1235 Joint1=4855 Joint2=4856 Joint3=4824 Joint4=4822 GUID=63623de4-0370-4b38-bdce-4eb9fcb5e614  
Area=1236 Joint1=4856 Joint2=4857 Joint3=4826 Joint4=4824 GUID=e7313018-3ce9-422d-90cb-e0a1a92237ea  
Area=1237 Joint1=4857 Joint2=4858 Joint3=4828 Joint4=4826 GUID=05cb35bd-71a2-46d6-afc0-748620fb6eae  
Area=1238 Joint1=4858 Joint2=4859 Joint3=4830 Joint4=4828 GUID=bb73a27a-2a1e-491c-a2ad-a7030f081bfc  
Area=1239 Joint1=4859 Joint2=4860 Joint3=4832 Joint4=4830 GUID=a8f95289-ef03-4fd4-b7c2-01e64cd1846d  
Area=1240 Joint1=4860 Joint2=4861 Joint3=4834 Joint4=4832 GUID=c8372191-853c-4a86-9d17-94316ee80f73  
Area=1241 Joint1=4861 Joint2=4862 Joint3=4837 Joint4=4834 GUID=bd86e45d-3d7f-4966-9de9-ff2856014e68  
Area=1242 Joint1=4862 Joint2=4863 Joint3=4839 Joint4=4837 GUID=146f1f7a-2a49-4f11-86be-ee2ae02eb142  
Area=1243 Joint1=4863 Joint2=4864 Joint3=4841 Joint4=4839 GUID=879eca0e-b660-4918-ae8b-9b4eca2f0bb2  
Area=1247 Joint1=323 Joint2=4868 Joint3=4848 Joint4=325 GUID=fc0d0d50-701b-46bb-a6fe-311b36cf4ba9  
Area=1248 Joint1=4868 Joint2=4869 Joint3=4849 Joint4=4848 GUID=8e57f911-d545-469d-8436-2819cf9ef21f  
Area=1249 Joint1=4869 Joint2=4870 Joint3=4850 Joint4=4849 GUID=23d57598-9884-432f-84f2-b67372dc2d03  
Area=1250 Joint1=4870 Joint2=4871 Joint3=4851 Joint4=4850 GUID=febe2111-de7d-4444-ab59-8d293a9b0e06

APPALTATORE: <b>TELESE S.c.a r.l.</b> Consorzio Telese Società Consortile a Responsabilità Limitata	<b>ITINERARIO NAPOLI – BARI</b>					
PROGETTAZIONE: Mandatario: SYSTRA S.A. Mandante: SWS Engineering S.p.A. SYSTRA-SOTECNI S.p.A.	<b>RADDOPPIO TRATTA CANCELLO-BENEVENTO</b>					
	<b>II LOTTO FUNZIONALE FRASSO TELESINO – VITULANO</b>					
	<b>2° SUBLOTTO TELESE – SAN LORENZO</b>					
	<b>PROGETTO ESECUTIVO</b>					
<b>PONTI E VIADOTTI – VI14</b> "Struttura ad archi": Tabulato di calcolo – 2 di 2	COMMESSA IF2R	LOTTO 2.2.E.ZZ	CODIFICA CL	DOCUMENTO VI.14.0.0.004	REV. A	FOGLIO 451 di 597

Area=1251 Joint1=4871 Joint2=4872 Joint3=4852 Joint4=4851 GUID=18c6fb9b-6e56-468e-8e87-684566aff87b  
Area=1252 Joint1=4872 Joint2=4873 Joint3=4853 Joint4=4852 GUID=b035baea-6523-43a0-be09-b42dc0e4865a  
Area=1253 Joint1=4873 Joint2=4874 Joint3=4854 Joint4=4853 GUID=6b4ad318-950f-4b83-8d60-d08945c88b3f  
Area=1254 Joint1=4874 Joint2=4875 Joint3=4855 Joint4=4854 GUID=07fd55b5-882e-4dd2-93ad-5e13f78a62e9  
Area=1255 Joint1=4875 Joint2=4876 Joint3=4856 Joint4=4855 GUID=e03ca2bf-3ed2-4820-953d-cbe71279bdff  
Area=1260 Joint1=4876 Joint2=4877 Joint3=4857 Joint4=4856 GUID=bdad279d-62ba-4241-bd2a-b70a327e3e98  
Area=1261 Joint1=4877 Joint2=4878 Joint3=4858 Joint4=4857 GUID=3fbc50df-5b69-4fc3-afe9-2ff1696937c2  
Area=1262 Joint1=4878 Joint2=4879 Joint3=4859 Joint4=4858 GUID=500c5bb4-35cc-4131-a36e-670c13275aff  
Area=1263 Joint1=4879 Joint2=4880 Joint3=4860 Joint4=4859 GUID=b44932f6-dce4-4b03-914b-ea5992892e9f  
Area=1264 Joint1=4880 Joint2=4881 Joint3=4861 Joint4=4860 GUID=1e8b5c44-4f88-4b4a-9727-5804457ab4c6  
Area=1265 Joint1=4881 Joint2=4882 Joint3=4862 Joint4=4861 GUID=c2fc1958-5fld-4647-8d54-8f5f04b43973  
Area=1266 Joint1=4882 Joint2=4883 Joint3=4863 Joint4=4862 GUID=dc326d80-ccdf-4e85-b771-ff7101663f93  
Area=1267 Joint1=4883 Joint2=4884 Joint3=4864 Joint4=4863 GUID=70616891-215a-4e48-8f68-a0c5d154ef37  
Area=1272 Joint1=26 Joint2=4888 Joint3=4889 Joint4=335 GUID=c4dc6cde-5ec2-486e-8545-dcc8ea2cd15d  
Area=1273 Joint1=4888 Joint2=4890 Joint3=4891 Joint4=4889 GUID=a0fa8173-4bc4-49f7-b8b9-54c17496febe  
Area=1274 Joint1=4890 Joint2=4892 Joint3=4893 Joint4=4891 GUID=6ab2e8f7-27c6-4649-961c-f1c89fc7e5fd  
Area=1275 Joint1=4892 Joint2=4894 Joint3=4895 Joint4=4893 GUID=6ded0979-95cd-4fa7-8840-879c7aba888c  
Area=1280 Joint1=335 Joint2=4889 Joint3=4901 Joint4=337 GUID=194b4592-218c-4b63-9a59-f110d539973b  
Area=1281 Joint1=4889 Joint2=4891 Joint3=4902 Joint4=4901 GUID=937e79d1-a696-4f7d-81b5-ee652cd3cfd7  
Area=1282 Joint1=4891 Joint2=4893 Joint3=4903 Joint4=4902 GUID=ba1455c7-163a-4e8e-8d21-326a66e1057b  
Area=1283 Joint1=4893 Joint2=4895 Joint3=4904 Joint4=4905 GUID=4d48b18b-1104-4b90-8842-491e7fc62f45  
Area=1287 Joint1=337 Joint2=4901 Joint3=4909 Joint4=339 GUID=0d89ce0e-0c3f-4820-87fa-fa8e60f33a88  
Area=1288 Joint1=4901 Joint2=4902 Joint3=4910 Joint4=4909 GUID=5c4c3587-156d-4530-8eba-452c3024dd99  
Area=1289 Joint1=4902 Joint2=4903 Joint3=4911 Joint4=4910 GUID=9356e4d5-665f-463b-8f97-8e90bc7a4c58  
Area=1291 Joint1=4903 Joint2=4905 Joint3=4912 Joint4=4911 GUID=5c9bd985-71d2-4694-ae41-2e79647f9c47  
Area=1292 Joint1=4905 Joint2=4904 Joint3=4913 Joint4=4914 GUID=099e0983-8760-48f0-9e0d-1acb97b769be  
Area=1296 Joint1=4903 Joint2=4893 Joint3=4905 GUID=143166eb-1f6c-4a5f-8b9f-07aba5390df7  
Area=1297 Joint1=4912 Joint2=4905 Joint3=4914 GUID=3c223140-5260-4226-925c-eab12b8e3e5c  
Area=1298 Joint1=339 Joint2=4909 Joint3=4918 Joint4=341 GUID=cc5bdbf4-dc8b-48bc-9747-46ac878c3e9d  
Area=1299 Joint1=4909 Joint2=4910 Joint3=4919 Joint4=4918 GUID=6eb8b149-2adf-4caf-8c71-95747528149e  
Area=1300 Joint1=4910 Joint2=4911 Joint3=4920 Joint4=4919 GUID=0d4f7d7b-be89-4934-b592-399b1965b492  
Area=1302 Joint1=4911 Joint2=4912 Joint3=4921 Joint4=4920 GUID=0544bc55-7a06-4ab9-9954-de0dc637d0da  
Area=1303 Joint1=4912 Joint2=4914 Joint3=4922 Joint4=4923 GUID=974d24ae-deba-4d18-a134-28073a464eda  
Area=1304 Joint1=4914 Joint2=4913 Joint3=4924 Joint4=4922 GUID=0ec813ca-225d-4281-9b79-766d6466a26f  
Area=1308 Joint1=341 Joint2=4918 Joint3=4928 Joint4=343 GUID=94ce6b75-2c26-49f4-945b-b0681e6ccb38  
Area=1309 Joint1=4918 Joint2=4919 Joint3=4929 Joint4=4928 GUID=313ded05-1a39-4b5a-a3f2-e091ef64b5c7  
Area=1310 Joint1=4919 Joint2=4920 Joint3=4930 Joint4=4929 GUID=8f72ccf8-56b5-4bdb-8704-f80e112ac8bc  
Area=1311 Joint1=4920 Joint2=4921 Joint3=4931 Joint4=4930 GUID=8fced087-0dd2-4a31-ac37-db9b1aff0535  
Area=1312 Joint1=4921 Joint2=4923 Joint3=4932 Joint4=4931 GUID=a99de018-0df3-4f96-9a82-43f9c4ef1feb  
Area=1313 Joint1=4923 Joint2=4922 Joint3=4933 Joint4=4934 GUID=e5e73e72-6658-4417-93ec-f67187a54522  
Area=1315 Joint1=4922 Joint2=4924 Joint3=4935 Joint4=4933 GUID=e6875cb2-82a7-49e5-a99b-563b74eb8e11  
Area=1319 Joint1=343 Joint2=4928 Joint3=4939 Joint4=345 GUID=3537f139-ae15-4997-9ff1-16bc49abf2fc  
Area=1320 Joint1=4928 Joint2=4929 Joint3=4940 Joint4=4939 GUID=aba46358-d474-4886-b564-627585e3c8a2  
Area=1321 Joint1=4929 Joint2=4930 Joint3=4941 Joint4=4940 GUID=163459dc-ce71-45f9-9baf-b5e2748ff334  
Area=1322 Joint1=4930 Joint2=4931 Joint3=4942 Joint4=4941 GUID=4fc61b82-1ecb-47e3-acb9-a5cdd6cc7f44  
Area=1323 Joint1=4931 Joint2=4932 Joint3=4943 Joint4=4942 GUID=d94a2c47-cd6f-413a-b741-d22db95eb453  
Area=1324 Joint1=4932 Joint2=4934 Joint3=4944 Joint4=4943 GUID=b727fe5b-b638-497b-ab2f-daab44b8fb35  
Area=1325 Joint1=4934 Joint2=4933 Joint3=4945 Joint4=4944 GUID=ab7eb953-b192-4cd4-bd1f-bc58fe728116  
Area=1326 Joint1=4933 Joint2=4935 Joint3=4946 Joint4=4947 GUID=8525ec24-2db4-4bcd-85b4-17b1d51d5dbbd  
Area=1332 Joint1=4921 Joint2=4912 Joint3=4923 GUID=d0461ae2-4032-4b22-b6c4-8869956d1262

APPALTATORE: <b>TELESE S.c.a r.l.</b> Consorzio Telese Società Consortile a Responsabilità Limitata	<b>ITINERARIO NAPOLI – BARI</b>					
PROGETTAZIONE: Mandatario: SYSTRA S.A. Mandante: SWS Engineering S.p.A. SYSTRA-SOTECNI S.p.A.	<b>RADDOPPIO TRATTA CANCELLO-BENEVENTO</b>					
	<b>II LOTTO FUNZIONALE FRASSO TELESINO – VITULANO</b>					
	<b>2° SUBLOTTO TELESE – SAN LORENZO</b>					
	<b>PROGETTO ESECUTIVO</b>					
<b>PONTI E VIADOTTI – VI14</b> "Struttura ad archi": Tabulato di calcolo – 2 di 2	COMMESSA IF2R	LOTTO 2.2.E.ZZ	CODIFICA CL	DOCUMENTO VI.14.0.0.004	REV. A	FOGLIO 452 di 597

Area=1333 Joint1=4932 Joint2=4923 Joint3=4934 GUID=aa58c507-0f92-42fa-be0e-7268fef03239

Area=1334 Joint1=4945 Joint2=4933 Joint3=4947 GUID=5e91b91e-b150-42de-8c4b-d41ba99930e7

Area=1335 Joint1=345 Joint2=4939 Joint3=4951 Joint4=353 GUID=9f60946e-f7f9-434b-ae11-1ba9fa2400b

Area=1336 Joint1=4939 Joint2=4940 Joint3=4952 Joint4=4951 GUID=dc72537a-890b-4453-a0f1-9ab476ba7f07

Area=1337 Joint1=4940 Joint2=4941 Joint3=4953 Joint4=4952 GUID=f780487c-6ada-4f8a-8898-d51f79b14f9f

Area=1338 Joint1=4941 Joint2=4942 Joint3=4954 Joint4=4953 GUID=79f6f724-8ffe-4a46-998f-498376a9edba

Area=1339 Joint1=4942 Joint2=4943 Joint3=4955 Joint4=4954 GUID=538399df-485b-4380-9404-b737ffc927e

Area=1340 Joint1=4943 Joint2=4944 Joint3=4956 Joint4=4955 GUID=a86c5b26-972c-4c8e-b37f-3fe44d7eeb42

Area=1343 Joint1=4945 Joint2=4947 Joint3=4957 Joint4=4958 GUID=91bba71a-6fdc-4059-a3fc-87725f354e7a

Area=1344 Joint1=4947 Joint2=4946 Joint3=4959 Joint4=4957 GUID=8e5d9d37-16de-4746-a657-43e1854d77a2

Area=1348 Joint1=353 Joint2=4951 Joint3=4963 Joint4=355 GUID=ea7a15d3-8166-4819-b004-4abc4dcd7497

Area=1349 Joint1=4951 Joint2=4952 Joint3=4964 Joint4=4963 GUID=9bc9692e-edab-4349-a619-e2cb4c9a90a4

Area=1350 Joint1=4952 Joint2=4953 Joint3=4965 Joint4=4964 GUID=96a26e23-6699-4ee3-8f54-90176e818357

Area=1352 Joint1=4953 Joint2=4954 Joint3=4966 Joint4=4965 GUID=abf5f536-b75c-4c18-8880-1bf859c0a5a9

Area=1353 Joint1=4954 Joint2=4955 Joint3=4967 Joint4=4966 GUID=49373d65-d120-4751-bc90-d04ce8569e85

Area=1354 Joint1=4955 Joint2=4956 Joint3=4968 Joint4=4967 GUID=d3b303e7-c6c9-44c4-bce7-e442fe592c39

Area=1355 Joint1=4969 Joint2=4958 Joint3=4970 Joint4=4971 GUID=f6bad589-e886-459c-90dd-2b0ce9a4b9c4

Area=1356 Joint1=4958 Joint2=4957 Joint3=4972 Joint4=4970 GUID=dfeaa876-6652-433e-8539-c8c0b8103b7b

Area=1357 Joint1=4957 Joint2=4959 Joint3=4973 Joint4=4972 GUID=f7364bcc-b842-40c9-bb09-1c05e7e5b3ce

Area=1361 Joint1=4956 Joint2=4944 Joint3=4945 Joint4=4969 GUID=0ecce83e-a7a1-409b-a373-6741314d7f36

Area=1362 Joint1=4969 Joint2=4945 Joint3=4958 GUID=4c70aa07-7238-453d-b8d2-48ba4094c3cd

Area=1363 Joint1=355 Joint2=4963 Joint3=4977 Joint4=357 GUID=f07ad49d-fb5a-4208-954f-99ce3c49f164

Area=1364 Joint1=4963 Joint2=4964 Joint3=4978 Joint4=4977 GUID=0adcb6b3-3282-4775-ac6b-462db3f06d7a

Area=1365 Joint1=4964 Joint2=4965 Joint3=4979 Joint4=4978 GUID=6bb6c73d-d05d-40bb-b199-3c04d78993c6

Area=1366 Joint1=4965 Joint2=4966 Joint3=4980 Joint4=4979 GUID=c9a6545f-31a1-493e-9052-4dd15a817b6a

Area=1367 Joint1=4966 Joint2=4967 Joint3=4981 Joint4=4980 GUID=9736af4f-24d1-4610-8f34-da1178709ac9

Area=1368 Joint1=4967 Joint2=4968 Joint3=4982 Joint4=4981 GUID=5864cd64-8c6a-46d0-a25c-efa5bceab56e

Area=1369 Joint1=4968 Joint2=4983 Joint3=4984 Joint4=4982 GUID=ca2ac555-f36a-4a19-992f-20640cced6ed

Area=1371 Joint1=4983 Joint2=4971 Joint3=4985 Joint4=4984 GUID=d4aa3460-4c5e-46b7-bd5e-ee75b778b1b1

Area=1372 Joint1=4971 Joint2=4970 Joint3=4986 Joint4=4985 GUID=7e9718bc-c079-46c1-95fe-90f65f138583

Area=1373 Joint1=4970 Joint2=4972 Joint3=4987 Joint4=4986 GUID=a90e470a-dba4-46f3-a4f4-832730ecc6886

Area=1377 Joint1=4972 Joint2=4973 Joint3=4988 Joint4=4987 GUID=0dd14b16-2eee-407f-b122-26197fbd99a5

Area=1381 Joint1=4968 Joint2=4956 Joint3=4969 Joint4=4983 GUID=7822a3d3-a3cd-4188-bf3e-ea435d1de6cb

Area=1382 Joint1=4983 Joint2=4969 Joint3=4971 GUID=b438d98e-f4bd-45cf-8561-e1c89aaca5f8

Area=1383 Joint1=357 Joint2=4977 Joint3=4992 Joint4=191 GUID=16a3253c-6cae-406e-81f2-1922d2749fd1

Area=1384 Joint1=4977 Joint2=4978 Joint3=4993 Joint4=4992 GUID=a60ee324-9979-4d07-813c-22d547b2cb06

Area=1385 Joint1=4979 Joint2=4980 Joint3=4994 Joint4=4995 GUID=5104f591-ae8b-4160-8ec7-220332c6ce27

Area=1386 Joint1=4980 Joint2=4981 Joint3=4996 Joint4=4994 GUID=35069320-c5ce-41b0-bf62-21e477a6b745

Area=1387 Joint1=4981 Joint2=4982 Joint3=4997 Joint4=4996 GUID=1c3b247d-ac03-4b0b-981d-c47de880b21d

Area=1388 Joint1=4985 Joint2=4986 Joint3=4998 Joint4=4999 GUID=dbc2a911-2b79-419c-9276-6db65e8b11c0

Area=1389 Joint1=4986 Joint2=4987 Joint3=5000 Joint4=4998 GUID=2d8737f2-84e2-465a-bc5b-6652eb3ea1cd

Area=1390 Joint1=4987 Joint2=4988 Joint3=5001 Joint4=5000 GUID=1c17aa1f-a44a-47a6-b1fb-0237cd424594

Area=1394 Joint1=191 Joint2=4992 Joint3=5005 Joint4=190 GUID=72053cd1-4f5f-41a5-a48c-45ba02b33000

Area=1395 Joint1=4992 Joint2=4993 Joint3=5006 Joint4=5005 GUID=d49629de-e179-4b82-bc4d-3246fbd5e786

Area=1396 Joint1=4993 Joint2=5007 Joint3=5008 Joint4=5006 GUID=0659d720-d44a-470b-a255-108b4e4f6da7

Area=1397 Joint1=5007 Joint2=4995 Joint3=5009 Joint4=5008 GUID=be19aa5f-ffbb-4bbd-9c77-d38591fc4416

Area=1398 Joint1=4995 Joint2=4994 Joint3=5010 Joint4=5009 GUID=c0a7863-8fa6-4cb6-8c97-d28a9e524e24

Area=1399 Joint1=4994 Joint2=4996 Joint3=5011 Joint4=5010 GUID=5d042d02-49fd-4101-b2d6-4cda35619ed4

Area=1400 Joint1=4996 Joint2=4997 Joint3=5012 Joint4=5011 GUID=dad77fe6-e66a-4b18-8c7d-bfc55867f65b

Area=1401 Joint1=4997 Joint2=5013 Joint3=5014 Joint4=5012 GUID=07af4584-7acc-4a51-abf0-34c1bfafbae

APPALTATORE: <b>TELESE S.c.a r.l.</b> Consorzio Telese Società Consortile a Responsabilità Limitata	<b>ITINERARIO NAPOLI – BARI</b>					
PROGETTAZIONE: Mandatario: SYSTRA S.A. Mandante: SWS Engineering S.p.A. SYSTRA-SOTECNI S.p.A.	<b>RADDOPPIO TRATTA CANCELLO-BENEVENTO</b>					
	<b>II LOTTO FUNZIONALE FRASSO TELESINO – VITULANO</b>					
	<b>2° SUBLOTTO TELESE – SAN LORENZO</b>					
	<b>PROGETTO ESECUTIVO</b>					
<b>PONTI E VIADOTTI – VI14</b> "Struttura ad archi": Tabulato di calcolo – 2 di 2	COMMESSA IF2R	LOTTO 2.2.E.ZZ	CODIFICA CL	DOCUMENTO VI.14.0.0.004	REV. A	FOGLIO 453 di 597

Area=1402 Joint1=5013 Joint2=5015 Joint3=5016 Joint4=5014 GUID=fe2ecd11-847d-418b-a723-46ae5f3df440

Area=1403 Joint1=5015 Joint2=4999 Joint3=5017 Joint4=5016 GUID=2f22bc95-3b9c-46f5-be53-16def9f441a0

Area=1404 Joint1=4999 Joint2=4998 Joint3=5018 Joint4=5017 GUID=5421c8d4-0301-496f-ad27-2bb3a1346bc6

Area=1405 Joint1=4998 Joint2=5000 Joint3=5019 Joint4=5018 GUID=03ecb662-30d5-46a2-b296-d99d74c055b0

Area=1406 Joint1=5000 Joint2=5001 Joint3=5020 Joint4=5019 GUID=d20d2e18-f422-4aac-beca-c81a31003691

Area=1408 Joint1=4982 Joint2=4984 Joint3=5013 Joint4=4997 GUID=e50c01c5-4785-4b48-a0dd-3994b2ae5580

Area=1409 Joint1=5013 Joint2=4984 Joint3=4985 Joint4=5015 GUID=3484214c-b4c2-46ef-b553-011eb587220c

Area=1410 Joint1=5015 Joint2=4985 Joint3=4999 GUID=0250ea2b-206a-4570-b9cd-4cfe64e59820

Area=1412 Joint1=4993 Joint2=4978 Joint3=5007 GUID=1f248c93-c11b-4ab0-97c2-2ba99ea56bf9

Area=1413 Joint1=5007 Joint2=4978 Joint3=4979 Joint4=4995 GUID=f635f471-00d4-4385-8133-b2ad05d2fb81

Area=1414 Joint1=190 Joint2=5005 Joint3=5024 Joint4=315 GUID=6818d43b-9301-4ad2-bd2c-6c5eac845924

Area=1415 Joint1=5005 Joint2=5006 Joint3=5025 Joint4=5024 GUID=b7dce1f1-699f-4f06-98cb-9c798b58a960

Area=1416 Joint1=5006 Joint2=5008 Joint3=5026 Joint4=5025 GUID=e113bbef-ce55-407c-8018-fd939f19e380

Area=1417 Joint1=5008 Joint2=5009 Joint3=5027 Joint4=5026 GUID=8bfacac-6619-477b-aa13-2d3a12cd3bec

Area=1418 Joint1=5009 Joint2=5010 Joint3=5028 Joint4=5027 GUID=2aa4691e-740e-4567-bd23-103e4142ea3e

Area=1419 Joint1=5010 Joint2=5011 Joint3=5029 Joint4=5028 GUID=cf8be543-315d-4d33-91a4-1a267a24bc05

Area=1420 Joint1=5011 Joint2=5012 Joint3=5030 Joint4=5029 GUID=5bfe8d86-bfdf-4d65-b0c3-bfe7b7b4af

Area=1421 Joint1=5012 Joint2=5014 Joint3=5031 Joint4=5032 GUID=1873625f-0a22-4447-a28a-cc82d5e163f7

Area=1422 Joint1=5014 Joint2=5016 Joint3=5033 Joint4=5031 GUID=de53eaa4-4c93-42c0-803e-07a352358bec

Area=1423 Joint1=5016 Joint2=5017 Joint3=5034 Joint4=5033 GUID=7bd3bf1e-1605-4386-b787-a08d4a768a9d

Area=1424 Joint1=5017 Joint2=5018 Joint3=5035 Joint4=5034 GUID=266a2066-551e-4ba5-a42c-6543ff0dfce2

Area=1425 Joint1=5018 Joint2=5019 Joint3=5036 Joint4=5035 GUID=fd22f8ef-1ffd-4e59-9066-d8b74c208d33

Area=1426 Joint1=5019 Joint2=5020 Joint3=5037 Joint4=5036 GUID=accc28e9-c42f-4ebf-bd9d-fbecfe939070

Area=1431 Joint1=315 Joint2=5024 Joint3=5041 Joint4=317 GUID=895c01c0-8e22-4858-98ba-00da30804811

Area=1432 Joint1=5024 Joint2=5025 Joint3=5042 Joint4=5041 GUID=bd6fed07-36f6-4f48-927b-7d747ef5b7bd

Area=1433 Joint1=5025 Joint2=5026 Joint3=5043 Joint4=5042 GUID=93c82f04-c30f-401f-8ff1-4f7752cdc580

Area=1434 Joint1=5026 Joint2=5027 Joint3=5044 Joint4=5043 GUID=60ab2ab4-89b6-4afe-a86d-cd8e68e56d8e

Area=1435 Joint1=5027 Joint2=5028 Joint3=5045 Joint4=5044 GUID=37ba3310-0f61-4113-a78c-7c2d7e7739ab

Area=1436 Joint1=5028 Joint2=5029 Joint3=5046 Joint4=5045 GUID=04fa1f8d-dbd9-456b-a707-6772d7a850df

Area=1437 Joint1=5029 Joint2=5030 Joint3=5047 Joint4=5048 GUID=fd8acdc8-77c9-4663-9aeb-d063b3fe9754

Area=1438 Joint1=5030 Joint2=5032 Joint3=5049 Joint4=5047 GUID=3309e008-fe22-4c16-a4b8-7b3458dcd811

Area=1439 Joint1=5032 Joint2=5031 Joint3=5050 Joint4=5049 GUID=f3a9fddc-4c32-41bb-9928-e15d934f23ed

Area=1440 Joint1=5031 Joint2=5033 Joint3=5051 Joint4=5050 GUID=e3faa626-0895-4f1c-ba50-ebc00d46565c

Area=1441 Joint1=5033 Joint2=5034 Joint3=5052 Joint4=5051 GUID=6a59e148-d464-4cf4-91de-dd0ffd02eaa2

Area=1442 Joint1=5034 Joint2=5035 Joint3=5053 Joint4=5052 GUID=f230b4b3-b9c8-46f9-9717-343869cf507f

Area=1443 Joint1=5035 Joint2=5036 Joint3=5054 Joint4=5053 GUID=afaa1b09-c248-4c1f-a681-937c843ed109

Area=1444 Joint1=5036 Joint2=5037 Joint3=5055 Joint4=5054 GUID=7527894b-a651-40f2-a3e5-d211cdc3e09b

Area=1449 Joint1=317 Joint2=5041 Joint3=5059 Joint4=319 GUID=d0b20d14-952b-46d7-a2dd-c49215b5c84e

Area=1450 Joint1=5041 Joint2=5042 Joint3=5060 Joint4=5059 GUID=f4821d90-d6c3-493b-b0d8-0f271d22a695

Area=1451 Joint1=5042 Joint2=5043 Joint3=5061 Joint4=5060 GUID=0eff6b7c-d231-4ed2-806a-b9bd168453a5

Area=1452 Joint1=5043 Joint2=5044 Joint3=5062 Joint4=5061 GUID=3aead337-0382-4d40-a51d-6995b65bd794

Area=1453 Joint1=5044 Joint2=5045 Joint3=5063 Joint4=5062 GUID=d3c28194-37cd-41e3-95ae-ccfa472409fb

Area=1454 Joint1=5045 Joint2=5046 Joint3=5064 Joint4=5063 GUID=4fbb3d5c-0cd5-40c3-8062-3a3eace91117

Area=1455 Joint1=5046 Joint2=5048 Joint3=5065 Joint4=5064 GUID=fd1ef7ef-5db3-4709-a271-ee11187d734d

Area=1456 Joint1=5048 Joint2=5047 Joint3=5066 Joint4=5065 GUID=80b31ac2-39a6-48e7-a750-5431faa5f9e9

Area=1457 Joint1=5047 Joint2=5049 Joint3=5067 Joint4=5066 GUID=f869a2ab-418d-45ec-8a8b-4dfbe9f59135

Area=1458 Joint1=5049 Joint2=5050 Joint3=5068 Joint4=5069 GUID=21ee9395-8404-40ba-9363-8e13d70495ed

Area=1459 Joint1=5050 Joint2=5051 Joint3=5070 Joint4=5068 GUID=11fcae4f-3112-49de-8fc8-4997e4795337

Area=1460 Joint1=5051 Joint2=5052 Joint3=5071 Joint4=5070 GUID=0391158d-f629-4119-9527-23b09be5c65c

Area=1461 Joint1=5052 Joint2=5053 Joint3=5072 Joint4=5071 GUID=9abd315f-c0f0-40c9-9555-be97d2bc7328

APPALDATORE: <b>TELESE S.c.a r.l.</b> Consorzio Telese Società Consortile a Responsabilità Limitata	<b>ITINERARIO NAPOLI – BARI</b>					
PROGETTAZIONE: Mandatario: SYSTRA S.A. Mandante: SWS Engineering S.p.A. SYSTRA-SOTECNI S.p.A.	<b>RADDOPPIO TRATTA CANCELLO-BENEVENTO</b>					
	<b>II LOTTO FUNZIONALE FRASSO TELESINO – VITULANO</b>					
	<b>2° SUBLOTTO TELESE – SAN LORENZO</b>					
	<b>PROGETTO ESECUTIVO</b>					
<b>PONTI E VIADOTTI – VI14</b> "Struttura ad archi": Tabulato di calcolo – 2 di 2	COMMESSA IF2R	LOTTO 2.2.E.ZZ	CODIFICA CL	DOCUMENTO VI.14.0.0.004	REV. A	FOGLIO 454 di 597

Area=1462 Joint1=5053 Joint2=5054 Joint3=5073 Joint4=5072 GUID=846ce929-abe8-45a1-9e4a-3e99b66fa5ea  
Area=1463 Joint1=5054 Joint2=5055 Joint3=5074 Joint4=5073 GUID=7487926c-81c8-46d0-9fbf-5f3924bea049  
Area=1467 Joint1=5030 Joint2=5012 Joint3=5032 GUID=b4766f1d-cb21-4557-a0a3-6c799385ef48  
Area=1468 Joint1=5046 Joint2=5029 Joint3=5048 GUID=ca8254ad-ff71-4260-b2f1-8dcef7221025  
Area=1469 Joint1=5067 Joint2=5049 Joint3=5069 GUID=f0563e56-4ac1-40de-b7dd-fb23c64a7a6d  
Area=1470 Joint1=319 Joint2=5059 Joint3=5078 Joint4=321 GUID=7362715c-e646-47a8-ae81-775981295bb9  
Area=1472 Joint1=5059 Joint2=5060 Joint3=5079 Joint4=5078 GUID=9b9d79e6-a8d8-49e3-8245-786e156df715  
Area=1473 Joint1=5060 Joint2=5061 Joint3=5080 Joint4=5079 GUID=9e63ac67-2e71-48a6-a8e6-5cf861afeb54  
Area=1474 Joint1=5061 Joint2=5062 Joint3=5081 Joint4=5080 GUID=e09da7fc-ce30-4d52-8431-2971b6eb5b7f  
Area=1475 Joint1=5062 Joint2=5063 Joint3=5082 Joint4=5081 GUID=84228b85-94f8-40c7-a4b7-a491ccab32fe  
Area=1476 Joint1=5063 Joint2=5064 Joint3=5083 Joint4=5082 GUID=b5badf4a-ce26-45b1-95bd-fc20ee45248b  
Area=1477 Joint1=5064 Joint2=5065 Joint3=5084 Joint4=5083 GUID=5dd4cd5d-70f9-45a7-be3b-3c292325683c  
Area=1478 Joint1=5065 Joint2=5066 Joint3=5085 Joint4=5084 GUID=45467a5e-577c-47e6-ad2a-4006205ec2dc  
Area=1479 Joint1=5066 Joint2=5067 Joint3=5086 Joint4=5085 GUID=9360f7cf-2466-4fc3-8bc0-dc20965db602  
Area=1480 Joint1=5067 Joint2=5069 Joint3=5087 Joint4=5086 GUID=2cf40bbf-27a6-4609-b064-68b3b4263e8a  
Area=1481 Joint1=5069 Joint2=5068 Joint3=5088 Joint4=5089 GUID=8a7424d6-0969-46e2-b5a7-ad10e0e8e5ca  
Area=1482 Joint1=5068 Joint2=5070 Joint3=5090 Joint4=5088 GUID=084fc64e-544b-4758-8911-b6ac6592ec4b  
Area=1483 Joint1=5070 Joint2=5071 Joint3=5091 Joint4=5090 GUID=a7053a2c-71d1-4df4-a29a-e5f8e3ff4e7d  
Area=1484 Joint1=5071 Joint2=5072 Joint3=5092 Joint4=5091 GUID=a3acafba-9772-4f1a-8988-8028670c6ba4  
Area=1485 Joint1=5072 Joint2=5073 Joint3=5093 Joint4=5092 GUID=e0939c56-1b50-4475-93c0-d2216e872be5  
Area=1486 Joint1=5073 Joint2=5074 Joint3=5094 Joint4=5093 GUID=a6a21233-05fc-4b56-9ae9-98945c767497  
Area=1490 Joint1=5087 Joint2=5069 Joint3=5089 GUID=f2114236-dc6e-4ac0-a927-bf8d45fbd166  
Area=1491 Joint1=321 Joint2=5078 Joint3=4868 Joint4=323 GUID=bd5cae58-c89a-4f44-a395-67108999a63f  
Area=1492 Joint1=5078 Joint2=5079 Joint3=4869 Joint4=4868 GUID=c6982cea-77dc-4960-a669-46feb3d10b57  
Area=1493 Joint1=5079 Joint2=5080 Joint3=4870 Joint4=4869 GUID=2abd90bc-373a-4305-8905-8fbd9f5fffdde  
Area=1494 Joint1=5080 Joint2=5081 Joint3=4871 Joint4=4870 GUID=1e98603c-ce96-4731-b330-a65c4366b52f  
Area=1495 Joint1=5081 Joint2=5082 Joint3=4872 Joint4=4871 GUID=91e7091a-0723-47f4-8bb2-05027af90fad  
Area=1496 Joint1=5082 Joint2=5083 Joint3=4873 Joint4=4872 GUID=2f794209-8759-42a5-9923-c67926222de1  
Area=1497 Joint1=5083 Joint2=5084 Joint3=4874 Joint4=4873 GUID=b8cef854-0dd2-4495-a411-05835168605b  
Area=1498 Joint1=5084 Joint2=5085 Joint3=4875 Joint4=4874 GUID=d50a07a3-c855-4fea-b1aa-b35da0ff148b  
Area=1499 Joint1=5085 Joint2=5086 Joint3=4876 Joint4=4875 GUID=33fcd06-9267-4189-bce9-721eda0029e4  
Area=1500 Joint1=5086 Joint2=5087 Joint3=4877 Joint4=4876 GUID=5e6beccc-6d9f4bc1-a50c-2686c588d735  
Area=1501 Joint1=5087 Joint2=5089 Joint3=4878 Joint4=4877 GUID=8a6107e0-8067-4775-acfb-b31784275050  
Area=1502 Joint1=5089 Joint2=5088 Joint3=4879 Joint4=4878 GUID=c420946d-7e88-4801-b9e7-38c28c150ed2  
Area=1503 Joint1=5088 Joint2=5090 Joint3=4880 Joint4=4879 GUID=45bd776f-a4d6-4363-8940-a6982f9a201b  
Area=1505 Joint1=5090 Joint2=5091 Joint3=4881 Joint4=4880 GUID=ffc2a282-ce2c-482b-82b0-aebb45af88b0  
Area=1506 Joint1=5091 Joint2=5092 Joint3=4882 Joint4=4881 GUID=47232b75-e121-4ade-97ab-18819597054b  
Area=1508 Joint1=5092 Joint2=5093 Joint3=4883 Joint4=4882 GUID=83014dc8-36ae-4eca-baf4-c7b5af7a490e  
Area=1510 Joint1=5093 Joint2=5094 Joint3=4884 Joint4=4883 GUID=b972e28c-bbd3-4572-acc8-6e7bdf61d66c  
Area=1514 Joint1=4820 Joint2=4855 Joint3=4822 GUID=3c0e890c-db2a-458c-a5da-58d739011819  
Area=1515 Joint1=4833 Joint2=4832 Joint3=4836 GUID=27efd04d-d238-40d0-8936-1f2ddf3d18d  
Area=1517 Joint1=296 Joint2=5169 Joint3=5168 Joint4=5167 GUID=0b87b0d7-8e0d-4fcb-abb4-3a44b9f043f6  
Area=1519 Joint1=5169 Joint2=304 Joint3=5170 Joint4=5168 GUID=395919ec-8ed2-4c20-ac8b-b50bc627a25d  
Area=1522 Joint1=5167 Joint2=5168 Joint3=5172 Joint4=5171 GUID=eb9a48fb-088b-4b7d-8045-dd136144d2fd  
Area=1523 Joint1=5168 Joint2=5170 Joint3=5173 Joint4=5172 GUID=5995ef9d-f910-4c42-85e0-36dac6b0c5f0  
Area=1529 Joint1=285 Joint2=5177 Joint3=5176 Joint4=5175 GUID=843f874f-1c38-40bc-8768-f71fa1dd950  
Area=1530 Joint1=5177 Joint2=302 Joint3=5178 Joint4=5176 GUID=a38d2ac5-935c-4c21-9215-8554722c187c  
Area=1531 Joint1=5175 Joint2=5176 Joint3=5180 Joint4=5179 GUID=1887e8d9-17b6-47e7-b0c5-aea3f4561011  
Area=1532 Joint1=5176 Joint2=5178 Joint3=5181 Joint4=5180 GUID=eb12f8bf-ac35-4f1e-b8c5-18d7ad332ed7  
Area=1533 Joint1=5179 Joint2=5180 Joint3=5182 Joint4=287 GUID=ee592cc0-3ed8-4d39-925d-0f623a496023

APPALTATORE: <b>TELESE S.c.a r.l.</b> Consorzio Telese Società Consortile a Responsabilità Limitata	<b>ITINERARIO NAPOLI – BARI</b>					
PROGETTAZIONE: Mandatario: SYSTRA S.A. Mandante: SWS Engineering S.p.A. SYSTRA-SOTECNI S.p.A.	<b>RADDOPPIO TRATTA CANCELLO-BENEVENTO</b>					
	<b>II LOTTO FUNZIONALE FRASSO TELESINO – VITULANO</b>					
	<b>2° SUBLOTTO TELESE – SAN LORENZO</b>					
	<b>PROGETTO ESECUTIVO</b>					
<b>PONTI E VIADOTTI – VI14</b> "Struttura ad archi": Tabulato di calcolo – 2 di 2	COMMESSA IF2R	LOTTO 2.2.E.ZZ	CODIFICA CL	DOCUMENTO VI.14.0.0.004	REV. A	FOGLIO 455 di 597

Area=1534 Joint1=5180 Joint2=5181 Joint3=301 Joint4=5182 GUID=bd3af2d6-5724-4caa-bec4-7478fe198759  
Area=1535 Joint1=281 Joint2=5185 Joint3=5184 Joint4=5183 GUID=29bec7bc-41cd-4d04-a826-93797e37ef3a  
Area=1536 Joint1=5185 Joint2=300 Joint3=5186 Joint4=5184 GUID=43f2e238-48f7-42ea-bf13-5a4173e42db2  
Area=1537 Joint1=5183 Joint2=5184 Joint3=5188 Joint4=5187 GUID=905101fd-2b01-42ef-ab20-8bb9630aa097  
Area=1538 Joint1=5184 Joint2=5186 Joint3=5189 Joint4=5188 GUID=1e266f26-c2a2-49d4-b300-4a2ccfb0b3a1  
Area=1540 Joint1=5187 Joint2=5188 Joint3=5190 Joint4=283 GUID=c0aa3384-f36a-47b8-896d-515a714616bd  
Area=1541 Joint1=5188 Joint2=5189 Joint3=299 Joint4=5190 GUID=9fe58d58-bade-4335-8335-1f0b5be31ed6  
Area=1542 Joint1=300 Joint2=5192 Joint3=5191 Joint4=5186 GUID=b044bb82-6d7f-462f-b2d2-86a3b1ac92dc  
Area=1543 Joint1=5192 Joint2=282 Joint3=5193 Joint4=5191 GUID=5065c8e8-fb32-47b0-b428-630ec7b47348  
Area=1544 Joint1=5186 Joint2=5191 Joint3=5194 Joint4=5189 GUID=2579dda8-7e75-467c-8de9-e46fff3098e2  
Area=1545 Joint1=5191 Joint2=5193 Joint3=5195 Joint4=5194 GUID=44c226b6-c1b5-4c31-b060-50d2254500b4  
Area=1546 Joint1=5189 Joint2=5194 Joint3=5196 Joint4=299 GUID=cae43283-9c2a-4bc0-9067-a3a9f067c5ac  
Area=1547 Joint1=5194 Joint2=5195 Joint3=284 Joint4=5196 GUID=58f8b23c-78d6-4b44-8a07-cbaa81f1869a  
Area=1548 Joint1=302 Joint2=5198 Joint3=5197 Joint4=5178 GUID=0672d4d8-4f2e-4faa-a1be-c8ef34d4599a  
Area=1549 Joint1=5198 Joint2=286 Joint3=5199 Joint4=5197 GUID=63d6e5fe-6822-4e5d-afec-e2f912997df3  
Area=1550 Joint1=5178 Joint2=5197 Joint3=5200 Joint4=5181 GUID=3b4861cc-2179-49fc-b39e-fb3425ed5be1  
Area=1551 Joint1=5197 Joint2=5199 Joint3=5201 Joint4=5200 GUID=8edbd786-ccc4-459b-b571-4818e245570c  
Area=1552 Joint1=5181 Joint2=5200 Joint3=5202 Joint4=301 GUID=09fd1677-7883-4ac7-abab-bd19a2ace814  
Area=1553 Joint1=5200 Joint2=5201 Joint3=288 Joint4=5202 GUID=f93d25a6-f9eb-4d5f-84de-a7b79629ad7c  
Area=1554 Joint1=304 Joint2=5204 Joint3=5203 Joint4=5170 GUID=3b62dda4-4c97-4f1f-b0f1-9aea0faf36b6  
Area=1555 Joint1=5204 Joint2=298 Joint3=5205 Joint4=5203 GUID=c6eccd2b-7dfd-4cf8-8a3a-048238d434be  
Area=1556 Joint1=5170 Joint2=5203 Joint3=5206 Joint4=5173 GUID=8c4d9f21-285e-4497-b825-204619d0d0ec  
Area=1558 Joint1=5203 Joint2=5205 Joint3=5207 Joint4=5206 GUID=de2870dd-69f6-4114-92b7-b4854e4ea5ff  
Area=1561 Joint1=220 Joint2=5211 Joint3=5210 Joint4=5209 GUID=f7a0b0d7-7dca-4f7a-b433-98ec36a2adf4  
Area=1562 Joint1=5211 Joint2=5213 Joint3=5212 Joint4=5210 GUID=f30e5ecc-c0a0-401b-899d-ffaeb70b0254  
Area=1563 Joint1=5213 Joint2=285 Joint3=5175 Joint4=5212 GUID=3d779a60-dbd9-4d0c-b981-1b026ac9bd38  
Area=1564 Joint1=5209 Joint2=5210 Joint3=5215 Joint4=5214 GUID=faf93239-8190-418a-8c58-c787d7f276fd  
Area=1565 Joint1=5210 Joint2=5212 Joint3=5216 Joint4=5215 GUID=b8732c06-1c9c-4ada-be70-5470a4b8f60a  
Area=1566 Joint1=5212 Joint2=5175 Joint3=5179 Joint4=5216 GUID=07f83e4e-9c7c-4be7-9ffd-6a328d0b3bc7  
Area=1567 Joint1=5214 Joint2=5215 Joint3=5217 Joint4=219 GUID=df5e4073-d0c1-4365-b026-6df8c2e3d604  
Area=1568 Joint1=5215 Joint2=5216 Joint3=5218 Joint4=5217 GUID=25a09273-aaec-440d-aac8-240dea21082e  
Area=1569 Joint1=5216 Joint2=5179 Joint3=287 Joint4=5218 GUID=0390c940-1584-445e-903d-50caf435c161  
Area=1570 Joint1=286 Joint2=5220 Joint3=5219 Joint4=5199 GUID=55b570f7-fb32-4e7f-bdbe-eb4268c1e3c8  
Area=1571 Joint1=5220 Joint2=5222 Joint3=5221 Joint4=5219 GUID=1cc6a4a6-4510-4e5f-b265-2f53783bc93  
Area=1572 Joint1=5222 Joint2=188 Joint3=5223 Joint4=5221 GUID=86ec8fc7-5172-4279-afe5-39f38adfb2d3  
Area=1573 Joint1=5199 Joint2=5219 Joint3=5224 Joint4=5201 GUID=f22545f-9917-458f-bee7-ee208745bb0f  
Area=1574 Joint1=5219 Joint2=5221 Joint3=5225 Joint4=5224 GUID=22f877bd-f589-4093-a221-4e5d80cea7d3  
Area=1575 Joint1=5221 Joint2=5223 Joint3=5226 Joint4=5225 GUID=0f25c8ac-478b-4ed8-813c-90e289a5f64f  
Area=1576 Joint1=5201 Joint2=5224 Joint3=5227 Joint4=288 GUID=7351a7c4-5017-487d-978e-63ef51b9efb1  
Area=1577 Joint1=5224 Joint2=5225 Joint3=5228 Joint4=5227 GUID=06dd2bb4-b731-4da4-9a42-9090def04af3  
Area=1578 Joint1=5225 Joint2=5226 Joint3=187 Joint4=5228 GUID=215acc79-aac2-4f9b-80f0-c17f90700c3b  
Area=1579 Joint1=209 Joint2=5231 Joint3=5230 Joint4=5229 GUID=664eda9f-9fa6-4969-8d53-45a583e7f50b  
Area=1580 Joint1=5231 Joint2=5233 Joint3=5232 Joint4=5230 GUID=75d67495-b810-4be3-951e-51d0c8187722  
Area=1581 Joint1=5233 Joint2=296 Joint3=5167 Joint4=5232 GUID=1202d325-0a2a-4e8e-ad11-d63a03ef2b56  
Area=1582 Joint1=5229 Joint2=5230 Joint3=5235 Joint4=5234 GUID=ed4ffe5b-e6f3-4ffe-aa1a-9899835ca821  
Area=1583 Joint1=5230 Joint2=5232 Joint3=5236 Joint4=5235 GUID=076e0017-8d2d-4adf-b005-2b250ac45476  
Area=1584 Joint1=5232 Joint2=5167 Joint3=5171 Joint4=5236 GUID=c7862247-2475-4734-94df-24fc3506f121  
Area=1589 Joint1=298 Joint2=5240 Joint3=5239 Joint4=5205 GUID=c34a036e-d483-4e2c-9038-665521a532b5  
Area=1590 Joint1=5240 Joint2=5242 Joint3=5241 Joint4=5239 GUID=6c7098b4-702f-421b-8b9b-58089483bd64  
Area=1591 Joint1=5242 Joint2=186 Joint3=5243 Joint4=5241 GUID=2215b3cb-d3c1-40c3-9377-91b0a915f9a3

<b>APPALTATORE:</b>  Consorzio Telese Società Consortile a Responsabilità Limitata	<b>ITINERARIO NAPOLI – BARI</b> <b>RADDOPPIO TRATTA CANCELLO-BENEVENTO</b> <b>II LOTTO FUNZIONALE FRASSO TELESINO – VITULANO</b> <b>2° SUBLOTTO TELESE – SAN LORENZO</b> <b>PROGETTO ESECUTIVO</b>						
<b>PROGETTAZIONE:</b> <b>Mandatario:</b> SYSTRA S.A. <b>Mandante:</b> SWS Engineering S.p.A.    SYSTRA-SOTECNI S.p.A.	<table border="1"> <tr> <td data-bbox="758 324 901 378"> <b>COMMESSA</b>  <b>IF2R</b> </td> <td data-bbox="901 324 1013 378"> <b>LOTTO</b>  <b>2.2.E.ZZ</b> </td> <td data-bbox="1013 324 1125 378"> <b>CODIFICA</b>  <b>CL</b> </td> <td data-bbox="1125 324 1268 378"> <b>DOCUMENTO</b>  <b>VI.14.0.0.004</b> </td> <td data-bbox="1268 324 1364 378"> <b>REV.</b>  <b>A</b> </td> <td data-bbox="1364 324 1497 378"> <b>FOGLIO</b>  <b>456 di 597</b> </td> </tr> </table>	<b>COMMESSA</b> <b>IF2R</b>	<b>LOTTO</b> <b>2.2.E.ZZ</b>	<b>CODIFICA</b> <b>CL</b>	<b>DOCUMENTO</b> <b>VI.14.0.0.004</b>	<b>REV.</b> <b>A</b>	<b>FOGLIO</b> <b>456 di 597</b>
<b>COMMESSA</b> <b>IF2R</b>	<b>LOTTO</b> <b>2.2.E.ZZ</b>	<b>CODIFICA</b> <b>CL</b>	<b>DOCUMENTO</b> <b>VI.14.0.0.004</b>	<b>REV.</b> <b>A</b>	<b>FOGLIO</b> <b>456 di 597</b>		
<b>PONTI E VIADOTTI – VI14</b> <b>"Struttura ad archi": Tabulato di calcolo – 2 di 2</b>							

Area=1592 Joint1=5205 Joint2=5239 Joint3=5244 Joint4=5207 GUID=4fc9a393-9c2a-4d51-98b6-e93c7c15a8f5  
Area=1593 Joint1=5239 Joint2=5241 Joint3=5245 Joint4=5244 GUID=16567785-ac7f-4cdf-ad12-c7358354f106  
Area=1594 Joint1=5241 Joint2=5243 Joint3=5246 Joint4=5245 GUID=98050daa-7ca1-4bdf-a3fc-d2b146bbdaF2  
Area=1599 Joint1=200 Joint2=5251 Joint3=5250 Joint4=5249 GUID=0712fead-2b5d-4734-bd69-6d3754d6d0c5  
Area=1600 Joint1=5251 Joint2=5253 Joint3=5252 Joint4=5250 GUID=662516d4-023c-4a95-80b7-497652ca6d1e  
Area=1601 Joint1=5253 Joint2=281 Joint3=5183 Joint4=5252 GUID=a2b23649-9f4f-45d2-a648-4690a10e05f2  
Area=1602 Joint1=5249 Joint2=5250 Joint3=5255 Joint4=5254 GUID=75f4c780-6718-4bf3-bf57-ba6d682a3b0b  
Area=1603 Joint1=5250 Joint2=5252 Joint3=5256 Joint4=5255 GUID=326e33c1-c1fa-4bd8-8d31-68870d7af057  
Area=1604 Joint1=5252 Joint2=5183 Joint3=5187 Joint4=5256 GUID=bcd0b514-44cf-4471-9155-07acd03e4c71  
Area=1605 Joint1=5254 Joint2=5255 Joint3=5257 Joint4=221 GUID=294a08ec-19dc-4ceb-9139-2f5ba778b72d  
Area=1606 Joint1=5255 Joint2=5256 Joint3=5258 Joint4=5257 GUID=f973a812-bb1c-4083-9100-dd6d1536fbe8  
Area=1607 Joint1=5256 Joint2=5187 Joint3=283 Joint4=5258 GUID=f281e778-023c-472a-b18b-60a7d346256d  
Area=1608 Joint1=282 Joint2=5260 Joint3=5259 Joint4=5193 GUID=7cc8ef06-1a42-4ffe-a378-4b832bf59028  
Area=1609 Joint1=5260 Joint2=5262 Joint3=5261 Joint4=5259 GUID=d0a17a6b-6ca4-41cd-accd-3fa77d40f008  
Area=1610 Joint1=5262 Joint2=31 Joint3=5263 Joint4=5261 GUID=abcc66c0-ffe3-48d1-84da-76f29ce9d0ef  
Area=1611 Joint1=5193 Joint2=5259 Joint3=5264 Joint4=5195 GUID=2fc9dec7-9715-49c3-a3bd-be8df734131b  
Area=1612 Joint1=5259 Joint2=5261 Joint3=5265 Joint4=5264 GUID=7b79308e-0813-4420-a03e-a98d95a4770b  
Area=1613 Joint1=5261 Joint2=5263 Joint3=5266 Joint4=5265 GUID=ee02a5a7-2fd2-49bf-a213-71a123c651b0  
Area=1614 Joint1=5195 Joint2=5264 Joint3=5267 Joint4=284 GUID=b9950794-cebf-4a04-81d7-0296e42b4229  
Area=1615 Joint1=5264 Joint2=5265 Joint3=5268 Joint4=5267 GUID=4455a7cb-d143-4fd9-9e93-3bd923a616c3  
Area=1616 Joint1=5265 Joint2=5266 Joint3=189 Joint4=5268 GUID=8edadde6-dabd-43e9-8719-76c7fdd91841  
Area=1630 Joint1=5289 Joint2=5292 Joint3=5293 Joint4=5290 GUID=42843a9f-49e9-4697-9db3-16d1e52459b9  
Area=1631 Joint1=5292 Joint2=225 Joint3=5295 Joint4=5293 GUID=a5acf7fa-caf2-48e2-80c9-728fa32ee2a0  
Area=1634 Joint1=5297 Joint2=5300 Joint3=5301 Joint4=5298 GUID=a4566e09-fe02-4e70-a96d-06489e6e7c6d  
Area=1635 Joint1=5298 Joint2=5301 Joint3=5302 Joint4=5299 GUID=280ddb3b-66f5-4390-a4e4-6f1f1b52737f  
Area=1636 Joint1=5300 Joint2=239 Joint3=5303 Joint4=5301 GUID=f9e769ed-fd4e-445a-85b4-a6c8288592ad  
Area=1637 Joint1=5301 Joint2=5303 Joint3=194 Joint4=5302 GUID=55e0b51c-b554-49e2-9098-7a4c87f59a7b  
Area=1638 Joint1=225 Joint2=5304 Joint3=5305 Joint4=5295 GUID=e8a2f678-102c-4762-8a0e-356ce1f182b3  
Area=1640 Joint1=5304 Joint2=5308 Joint3=5309 Joint4=5305 GUID=4b36fff5-9a47-4a18-80d0-da1d0b6d8e39  
Area=1642 Joint1=5308 Joint2=226 Joint3=5312 Joint4=5309 GUID=4ea52987-c816-4238-b1bb-53452f64e2f4  
Area=1644 Joint1=239 Joint2=5314 Joint3=5315 Joint4=5303 GUID=030465c8-8e09-48d9-9c0c-952122047375  
Area=1645 Joint1=5303 Joint2=5315 Joint3=5316 Joint4=194 GUID=dd047d47-57d8-4848-a948-1f548b572b6c  
Area=1646 Joint1=5314 Joint2=5317 Joint3=5318 Joint4=5315 GUID=cbdac1dc-42d8-4532-b14b-71df35fee20c  
Area=1647 Joint1=5315 Joint2=5318 Joint3=5319 Joint4=5316 GUID=d8fb7126-4159-4936-a249-c94561d5f54c  
Area=1648 Joint1=5317 Joint2=241 Joint3=5320 Joint4=5318 GUID=27535c6e-06ae-4b1e-8324-c2902955c6f0  
Area=1649 Joint1=5318 Joint2=5320 Joint3=195 Joint4=5319 GUID=eb4d8c85-2976-4c7d-a830-db17ba6f6bc6  
Area=1650 Joint1=226 Joint2=5321 Joint3=5322 Joint4=5312 GUID=0b6f9333-1f7b-4631-9bd1-f9a72e8e2301  
Area=1651 Joint1=5321 Joint2=5324 Joint3=5325 Joint4=5322 GUID=c80acceff-f221-4271-ad67-33fd9b4efcb2  
Area=1652 Joint1=5324 Joint2=204 Joint3=5327 Joint4=5325 GUID=1ab6147c-b544-4b5c-88d6-2ba6790b4aeb  
Area=1653 Joint1=241 Joint2=5329 Joint3=5330 Joint4=5320 GUID=49f7468d-d496-427a-8989-5485a3c7443a  
Area=1654 Joint1=5320 Joint2=5330 Joint3=5331 Joint4=195 GUID=922d3e62-c52f-40df-80a9-17a95a0150b2  
Area=1655 Joint1=5329 Joint2=5332 Joint3=5333 Joint4=5330 GUID=2f579a33-32ca-473a-b16d-dd10e2924520  
Area=1656 Joint1=5330 Joint2=5333 Joint3=5334 Joint4=5331 GUID=b7866423-85dc-4555-81eb-33006c8aacb3  
Area=1657 Joint1=5332 Joint2=243 Joint3=5335 Joint4=5333 GUID=8b781f9e-e505-458e-be3e-04cd7bf52be3  
Area=1658 Joint1=5333 Joint2=5335 Joint3=126 Joint4=5334 GUID=7f6da25f-68bc-473b-b182-f948a7454e89  
Area=1673 Joint1=5347 Joint2=5346 Joint3=5348 Joint4=261 GUID=1bf73047-673d-4ac4-8e21-6e9c3ba0d196  
Area=1675 Joint1=5346 Joint2=5349 Joint3=5350 Joint4=5348 GUID=232a745b-d6d8-478e-a71e-1e1c07bcb3e7  
Area=1677 Joint1=5349 Joint2=5351 Joint3=260 Joint4=5350 GUID=45c64132-52d7-4b75-bd41-b2041397eb74  
Area=1678 Joint1=261 Joint2=5348 Joint3=5352 Joint4=5353 GUID=10bc5ced-568b-4b39-973e-2b501fab25ed  
Area=1679 Joint1=5353 Joint2=5352 Joint3=5314 Joint4=239 GUID=f1175799-714c-4d0e-a01e-a01942282cb2



APPALDATORE: <b>TELESE S.c.a r.l.</b> Consorzio Telese Società Consortile a Responsabilità Limitata	ITINERARIO NAPOLI – BARI RADDOPPIO TRATTA CANCELLO-BENEVENTO II LOTTO FUNZIONALE FRASSO TELESINO – VITULANO 2° SUBLOTTO TELESE – SAN LORENZO PROGETTO ESECUTIVO					
PROGETTAZIONE: Mandatario: SYSTRA S.A. Mandante: SWS Engineering S.p.A. SYSTRA-SOTECNI S.p.A.						
PONTI E VIADOTTI – VI14 "Struttura ad archi": Tabulato di calcolo – 2 di 2	COMMESSA IF2R	LOTTO 2.2.E.ZZ	CODIFICA CL	DOCUMENTO VI.14.0.0.004	REV. A	FOGLIO 457 di 597

Area=1680 Joint1=5348 Joint2=5350 Joint3=5354 Joint4=5352 GUID=7aa34a11-189e-499f-99cc-feaf949ee5bd  
Area=1681 Joint1=5352 Joint2=5354 Joint3=5317 Joint4=5314 GUID=b5a87e8e-8419-44b5-8063-25699ae8d862  
Area=1682 Joint1=5350 Joint2=260 Joint3=5355 Joint4=5354 GUID=1cc7d51a-4fab-4fa4-9919-c4e3b77ab534  
Area=1683 Joint1=5354 Joint2=5355 Joint3=241 Joint4=5317 GUID=7d6ab857-7e41-4f1d-a35f-13ad0e87f94a  
Area=1684 Joint1=221 Joint2=5257 Joint3=5357 Joint4=5356 GUID=0b409012-3bdf-4531-9b91-50ed44613a5a  
Area=1685 Joint1=5358 Joint2=5359 Joint3=5211 Joint4=220 GUID=04ab9f6a-517e-4035-89bf-a91205dbdfc4  
Area=1686 Joint1=284 Joint2=5267 Joint3=5361 Joint4=5360 GUID=ea203c21-9470-4014-8b44-55322b5d6a5a  
Area=1687 Joint1=5267 Joint2=5268 Joint3=5362 Joint4=5361 GUID=da1d8f83-30ec-4571-80c3-d4f76da0a070  
Area=1688 Joint1=5268 Joint2=189 Joint3=5363 Joint4=5362 GUID=2fcd502f-ce94-46e5-8030-635d7e500b2a  
Area=1689 Joint1=5360 Joint2=5361 Joint3=5365 Joint4=5364 GUID=befcc2bf-848f-43e0-ad3c-86f8132da4d2  
Area=1690 Joint1=5361 Joint2=5362 Joint3=5366 Joint4=5365 GUID=e137a38f-7d2c-4924-8f20-91c271933522  
Area=1691 Joint1=5362 Joint2=5363 Joint3=5367 Joint4=5366 GUID=918f377c-9709-4c7d-9704-a7b400aaf4b3  
Area=1692 Joint1=5364 Joint2=5365 Joint3=5220 Joint4=286 GUID=45f4e5e2-a4ee-43d3-b9cf-7ac2529dc6fd  
Area=1693 Joint1=5365 Joint2=5366 Joint3=5222 Joint4=5220 GUID=ab74bf32-7646-4965-b0c7-aeaca421ef84  
Area=1694 Joint1=5366 Joint2=5367 Joint3=188 Joint4=5222 GUID=a328523d-4147-479f-918c-431977a210de  
Area=1695 Joint1=219 Joint2=5217 Joint3=5369 Joint4=5368 GUID=3e8bd9e5-bead-48e8-9ff5-9b9a17321534  
Area=1696 Joint1=5370 Joint2=5371 Joint3=5231 Joint4=209 GUID=713dce38-f77a-412f-8ba6-967bbf56d1de  
Area=1697 Joint1=288 Joint2=5227 Joint3=5373 Joint4=5372 GUID=26e10476-40c9-4c19-b208-614c218aecd4  
Area=1698 Joint1=5227 Joint2=5228 Joint3=5374 Joint4=5373 GUID=2554652e-1026-4ee1-970c-8c33bc91c7d0  
Area=1699 Joint1=5228 Joint2=187 Joint3=5375 Joint4=5374 GUID=d254a0cd-d7a2-41a2-8ed8-9d6feb7d7122  
Area=1700 Joint1=5372 Joint2=5373 Joint3=5377 Joint4=5376 GUID=d27f218c-fe20-427a-a1b0-cfeca4be0d9c  
Area=1701 Joint1=5373 Joint2=5374 Joint3=5378 Joint4=5377 GUID=ba44904-266b-4332-a58b-bbbfca67677c  
Area=1702 Joint1=5374 Joint2=5375 Joint3=5379 Joint4=5378 GUID=f2a96831-88d5-4b75-868d-669bcd022d18  
Area=1703 Joint1=5376 Joint2=5377 Joint3=5240 Joint4=298 GUID=c69fba2-d3b6-401d-9f83-735805673b89  
Area=1704 Joint1=5377 Joint2=5378 Joint3=5242 Joint4=5240 GUID=867e9dbf-d8cb-4829-97ab-727b08cc91c6  
Area=1705 Joint1=5378 Joint2=5379 Joint3=186 Joint4=5242 GUID=f3a69e8d-25ba-4ad8-ac62-9fea6fc65825  
Area=1706 Joint1=204 Joint2=5380 Joint3=5381 Joint4=5327 GUID=934d1c96-d383-43b3-aca8-485da7085395  
Area=1708 Joint1=5380 Joint2=5384 Joint3=5385 Joint4=5381 GUID=022b264c-fd39-43db-b65b-36b050b46a06  
Area=1709 Joint1=5381 Joint2=5385 Joint3=5386 Joint4=5382 GUID=94cd97e8-f178-4280-aa5d-15c4eccd1311  
Area=1710 Joint1=5382 Joint2=5386 Joint3=5387 Joint4=5383 GUID=66d91888-b3f4-d11-98cd-bbb9d276415a  
Area=1711 Joint1=5384 Joint2=5388 Joint3=5389 Joint4=5385 GUID=fac95224-8844-46e2-a9cc-0e6c1c88a150  
Area=1712 Joint1=5385 Joint2=5389 Joint3=5390 Joint4=5386 GUID=6c533142-c105-4e55-b380-81e9f8321311  
Area=1713 Joint1=5386 Joint2=5390 Joint3=5391 Joint4=5387 GUID=953ec512-d494-4e54-ac3f-d1f3ea01dd06  
Area=1714 Joint1=5388 Joint2=5392 Joint3=5393 Joint4=5389 GUID=28341de1-be49-48e3-a88c-e90c83c1402a  
Area=1715 Joint1=5389 Joint2=5393 Joint3=5394 Joint4=5390 GUID=b34516e4-1d31-4148-b9f2-8c37c3f84a29  
Area=1716 Joint1=5390 Joint2=5394 Joint3=5395 Joint4=5391 GUID=1774fc02-95f6-4451-a139-9a8d2ac9acc  
Area=1717 Joint1=5392 Joint2=5396 Joint3=5397 Joint4=5393 GUID=a0eebc10-797d-4032-bd20-5acfc67845c6  
Area=1718 Joint1=5393 Joint2=5397 Joint3=5398 Joint4=5394 GUID=727a1ef5-d31b-4964-87e7-86a8d874edcc  
Area=1719 Joint1=5394 Joint2=5398 Joint3=5399 Joint4=5395 GUID=eec17082-b728-4c0f-96ba-0d653d9351af6  
Area=1720 Joint1=5396 Joint2=203 Joint3=5400 Joint4=5397 GUID=a149a342-076d-49ae-8f8d-12fc6002c105  
Area=1721 Joint1=5397 Joint2=5400 Joint3=5401 Joint4=5398 GUID=5acc8259-032e-4046-acde-e0b1103ea5af  
Area=1722 Joint1=5398 Joint2=5401 Joint3=244 Joint4=5399 GUID=613d9032-b699-4655-ad9b-2dcdac0677f2  
Area=1723 Joint1=243 Joint2=5402 Joint3=5403 Joint4=5335 GUID=8af29db4-31af-4715-a491-4d4e2304acbd  
Area=1724 Joint1=5335 Joint2=5403 Joint3=5404 Joint4=126 GUID=8046cc87-87f4-4bc0-8e60-ff501e27a936  
Area=1725 Joint1=5402 Joint2=5405 Joint3=5406 Joint4=5403 GUID=0bbd2fad-106f-431e-b2d1-1262dc92f566  
Area=1726 Joint1=5403 Joint2=5406 Joint3=5407 Joint4=5404 GUID=d784df48-141a-40a1-ad04-fbb06fc8133b  
Area=1727 Joint1=5405 Joint2=5408 Joint3=5409 Joint4=5406 GUID=eb42f70c-0203-4474-9861-87693b6e0ffc  
Area=1728 Joint1=5406 Joint2=5409 Joint3=5410 Joint4=5407 GUID=eec32609-063d-4f72-be03-575f697e5ccf  
Area=1729 Joint1=5408 Joint2=5411 Joint3=5412 Joint4=5409 GUID=9edbc6de-1f13-4457-b284-4857abd62338  
Area=1730 Joint1=5409 Joint2=5412 Joint3=5413 Joint4=5410 GUID=b6562372-bf20-48bb-b2bb-47816e4f48b3

APPALTATORE:  Consorzio Telese Società Consortile a Responsabilità Limitata	<b>ITINERARIO NAPOLI – BARI</b> <b>RADDOPPIO TRATTA CANCELLO-BENEVENTO</b> <b>II LOTTO FUNZIONALE FRASSO TELESINO – VITULANO</b> <b>2° SUBLOTTO TELESE – SAN LORENZO</b> <b>PROGETTO ESECUTIVO</b>						
PROGETTAZIONE: Mandataria: <b>SYSTRA S.A.</b> Mandante: <b>SWS Engineering S.p.A.</b> <b>SYSTRA-SOTECNI S.p.A.</b>	<table border="1"> <tr> <td data-bbox="758 324 901 378">           COMMESSA  <b>IF2R</b> </td> <td data-bbox="901 324 1013 378">           LOTTO  <b>2.2.E.ZZ</b> </td> <td data-bbox="1013 324 1125 378">           CODIFICA  <b>CL</b> </td> <td data-bbox="1125 324 1268 378">           DOCUMENTO  <b>VI.14.0.0.004</b> </td> <td data-bbox="1268 324 1348 378">           REV.  <b>A</b> </td> <td data-bbox="1348 324 1497 378">           FOGLIO  <b>458 di 597</b> </td> </tr> </table>	COMMESSA <b>IF2R</b>	LOTTO <b>2.2.E.ZZ</b>	CODIFICA <b>CL</b>	DOCUMENTO <b>VI.14.0.0.004</b>	REV. <b>A</b>	FOGLIO <b>458 di 597</b>
COMMESSA <b>IF2R</b>	LOTTO <b>2.2.E.ZZ</b>	CODIFICA <b>CL</b>	DOCUMENTO <b>VI.14.0.0.004</b>	REV. <b>A</b>	FOGLIO <b>458 di 597</b>		
<b>PONTI E VIADOTTI – VI14</b> <b>"Struttura ad archi": Tabulato di calcolo – 2 di 2</b>							

Area=1731 Joint1=5411 Joint2=5414 Joint3=5415 Joint4=5412 GUID=27622a3f-97ee-4746-989e-c5628c107372

Area=1732 Joint1=5412 Joint2=5415 Joint3=5416 Joint4=5413 GUID=e79a24b1-34bf-460a-8c71-98e17b379869

Area=1733 Joint1=5414 Joint2=245 Joint3=5417 Joint4=5415 GUID=d7ba2b81-2748-4ee6-8035-c8f9b665612b

Area=1734 Joint1=5415 Joint2=5417 Joint3=125 Joint4=5416 GUID=1f2ccc52-8af4-44ea-9a04-69371babe93f

Area=1736 Joint1=5419 Joint2=5418 Joint3=5420 Joint4=263 GUID=85b6e3f7-1861-45be-a063-09dceb1c62c3

Area=1737 Joint1=5383 Joint2=5387 Joint3=5421 Joint4=5418 GUID=bb9ff16f-2f60-4ef5-8fde-eeea1c81910a

Area=1738 Joint1=5418 Joint2=5421 Joint3=5422 Joint4=5420 GUID=6bda8151-1c5f-47a2-9ad6-cc7bec4d431f

Area=1739 Joint1=5387 Joint2=5391 Joint3=5423 Joint4=5421 GUID=9007f421-69f7-438b-ae7c-0784c2e1a0f8

Area=1740 Joint1=5421 Joint2=5423 Joint3=5424 Joint4=5422 GUID=77eeefa4-2ce1-497d-82b0-7c96e7452f3c

Area=1741 Joint1=5391 Joint2=5395 Joint3=5425 Joint4=5423 GUID=196109e9-a213-4f21-9ad8-72fb680621de

Area=1742 Joint1=5423 Joint2=5425 Joint3=5426 Joint4=5424 GUID=da5e1748-82cf-4c4f-8810-49cc49453488

Area=1743 Joint1=5395 Joint2=5399 Joint3=5427 Joint4=5425 GUID=610c4958-d5a4-4e22-8756-8205d0e3912

Area=1744 Joint1=5425 Joint2=5427 Joint3=5428 Joint4=5426 GUID=845f2eca-94e9-4e27-b4bf-661ad6678836

Area=1745 Joint1=5399 Joint2=244 Joint3=5429 Joint4=5427 GUID=28c1a99c-cb3b-4d84-9893-59aef9e2a7

Area=1746 Joint1=5427 Joint2=5429 Joint3=262 Joint4=5428 GUID=68b47af9-cdad-4916-9bfe-656df19e25ce

Area=1747 Joint1=263 Joint2=5420 Joint3=5430 Joint4=5431 GUID=e89eb193-8292-4439-abb8-cb9e1c3e1e79

Area=1748 Joint1=5431 Joint2=5430 Joint3=5402 Joint4=243 GUID=4ac6164c-481e-470d-ba78-bb500ea8ec63

Area=1749 Joint1=5420 Joint2=5422 Joint3=5432 Joint4=5430 GUID=db01b0f7-080a-4b20-ba5c-b57a39fe83a2

Area=1750 Joint1=5430 Joint2=5432 Joint3=5405 Joint4=5402 GUID=6457393f-6f9b-41a9-a4f2-18d3fa7c093f

Area=1751 Joint1=5422 Joint2=5424 Joint3=5433 Joint4=5432 GUID=34037892-cb49-4e52-9d7d-f494af743da

Area=1752 Joint1=5432 Joint2=5433 Joint3=5408 Joint4=5405 GUID=b426fe12-4f8f-44fb-ab4f-24758c33b61e

Area=1753 Joint1=5424 Joint2=5426 Joint3=5434 Joint4=5433 GUID=c15df9fb-bfe8-4a53-9ffc-0de397faebb4

Area=1754 Joint1=5433 Joint2=5434 Joint3=5411 Joint4=5408 GUID=e8003f49-e15b-4434-a584-f9fc2e68743b

Area=1755 Joint1=5426 Joint2=5428 Joint3=5435 Joint4=5434 GUID=cf13c1b5-f241-4f9b-b51e-4ddfd429014

Area=1756 Joint1=5434 Joint2=5435 Joint3=5414 Joint4=5411 GUID=745277d1-fa02-454e-8ff0-29f46e90eee3

Area=1757 Joint1=5428 Joint2=262 Joint3=5436 Joint4=5435 GUID=1034ab97-3a0e-4350-887c-e0bcf5397fa0

Area=1758 Joint1=5435 Joint2=5436 Joint3=245 Joint4=5414 GUID=f18a1301-8eaa-4bc5-9027-13ab836edd7b

Area=1759 Joint1=245 Joint2=5437 Joint3=5438 Joint4=5417 GUID=57f5bdfb-09d8-4241-bfcd-2a4f536cd225

Area=1760 Joint1=5417 Joint2=5438 Joint3=336 Joint4=125 GUID=58a8304-3107-4b1e-be71-2e0b8c1d3b49

Area=1761 Joint1=5437 Joint2=5439 Joint3=5440 Joint4=5438 GUID=97339820-c5b6-47bc-bcf0-30fddea5a70f

Area=1762 Joint1=5438 Joint2=5440 Joint3=338 Joint4=336 GUID=4a5bc6dd-21b0-4b36-8983-87db19843db5

Area=1763 Joint1=5439 Joint2=5441 Joint3=5442 Joint4=5440 GUID=f2dda39b-4019-4d5c-a25c-4db86e94c8c6

Area=1764 Joint1=5440 Joint2=5442 Joint3=340 Joint4=338 GUID=8f210266-0f2f-414f-a2ba-bd9f3483018f

Area=1765 Joint1=5441 Joint2=5443 Joint3=5444 Joint4=5442 GUID=75cce209-6849-4462-9fb7-cbd7c6cc3de2

Area=1766 Joint1=5442 Joint2=5444 Joint3=342 Joint4=340 GUID=49a5c89a-2205-41b3-8a1f-d5f8619fa65d

Area=1767 Joint1=5443 Joint2=5445 Joint3=5446 Joint4=5444 GUID=84d0da2e-ded8-45f9-b30a-f9ffe7438d15

Area=1768 Joint1=5444 Joint2=5446 Joint3=344 Joint4=342 GUID=a4bafb33-fddb-4e64-9983-180b08f68c89

Area=1769 Joint1=5445 Joint2=5447 Joint3=5448 Joint4=5446 GUID=875a58b7-37b0-4269-bdd3-3af91c68a1f1

Area=1770 Joint1=5446 Joint2=5448 Joint3=352 Joint4=344 GUID=b64e4cdd-8c8e-4092-b0d5-62bc3ea87c88

Area=1771 Joint1=5447 Joint2=5449 Joint3=5450 Joint4=5448 GUID=e021798e-49ee-4b42-a6e5-8e2b73942b7f

Area=1772 Joint1=5448 Joint2=5450 Joint3=354 Joint4=352 GUID=9dc1ddf3-ad88-4665-aeba-af138c627c14

Area=1773 Joint1=5449 Joint2=5451 Joint3=5452 Joint4=5450 GUID=67e9df7d-0162-4785-9734-a591e89ac8aa

Area=1774 Joint1=5450 Joint2=5452 Joint3=356 Joint4=354 GUID=78fcb3da-3e01-491b-b3c9-69597282cb0c

Area=1775 Joint1=5451 Joint2=5453 Joint3=5454 Joint4=5452 GUID=53dc4bc8-b889-4749-95aa-cd229b65f34a

Area=1776 Joint1=5452 Joint2=5454 Joint3=358 Joint4=356 GUID=0f62820c-3a12-43cc-8a46-2166342d8793

Area=1777 Joint1=5453 Joint2=247 Joint3=5455 Joint4=5454 GUID=cb7adcdc-a3e4-42b3-ae9a-2c2b6f3e678

Area=1778 Joint1=5454 Joint2=5455 Joint3=85 Joint4=358 GUID=1c83d3f8-590c-4ffe-9290-ce21b0704d18

Area=1779 Joint1=202 Joint2=5457 Joint3=5456 Joint4=3727 GUID=c6286026-ed24-4f27-99fa-6439629a7103

Area=1780 Joint1=5457 Joint2=5459 Joint3=5458 Joint4=5456 GUID=978c2062-b787-4307-9154-61c495d1fe44

Area=1781 Joint1=5459 Joint2=264 Joint3=5460 Joint4=5458 GUID=a7774e10-c67e-4866-9648-7acfe35fd6b

APPALTATORE: <b>TELESE S.c.a r.l.</b> Consorzio Telese Società Consortile a Responsabilità Limitata	ITINERARIO NAPOLI – BARI RADDOPPIO TRATTA CANCELLO-BENEVENTO II LOTTO FUNZIONALE FRASSO TELESINO – VITULANO 2° SUBLOTTO TELESE – SAN LORENZO PROGETTO ESECUTIVO					
PROGETTAZIONE: Mandatario: SYSTRA S.A. Mandante: SWS Engineering S.p.A. SYSTRA-SOTECNI S.p.A.						
PONTI E VIADOTTI – VI14 "Struttura ad archi": Tabulato di calcolo – 2 di 2	COMMESSA IF2R	LOTTO 2.2.E.ZZ	CODIFICA CL	DOCUMENTO VI.14.0.0.004	REV. A	FOGLIO 459 di 597

Area=1782 Joint1=3727 Joint2=5456 Joint3=5461 Joint4=3692 GUID=e9ea04f-b46e-4e63-ac83-789536140d32

Area=1783 Joint1=5456 Joint2=5458 Joint3=5462 Joint4=5461 GUID=483da6c5-a647-449c-a3a2-ea5ed7b8e8b0

Area=1784 Joint1=5458 Joint2=5460 Joint3=5463 Joint4=5462 GUID=467da9d1-2fcc-4db0-8d2e-22e90f7b7674

Area=1785 Joint1=3692 Joint2=5461 Joint3=5464 Joint4=3671 GUID=81eb90c6-3cab-404d-b677-e779daa671a2

Area=1786 Joint1=5461 Joint2=5462 Joint3=5465 Joint4=5464 GUID=655e0f96-6129-4d01-aba8-bbc479353c70

Area=1787 Joint1=5462 Joint2=5463 Joint3=5466 Joint4=5465 GUID=81b244a9-fa81-47b6-8180-cb6f861ff4c8

Area=1788 Joint1=3671 Joint2=5464 Joint3=5467 Joint4=3650 GUID=bb5785ed-9e80-4630-959d-b71ca05f89cc

Area=1789 Joint1=5464 Joint2=5465 Joint3=5468 Joint4=5467 GUID=4221b99f-fb36-4898-97a2-ca8502447f8d

Area=1790 Joint1=5465 Joint2=5466 Joint3=5469 Joint4=5468 GUID=315c53c3-b4d6-4f20-8a4d-8407c2d186c6

Area=1791 Joint1=3650 Joint2=5467 Joint3=5470 Joint4=3629 GUID=e24014a5-33e1-4d22-af56-fb153a489715

Area=1792 Joint1=5467 Joint2=5468 Joint3=5471 Joint4=5470 GUID=80c1d453-2547-438a-a9a5-726b2f875d19

Area=1793 Joint1=5468 Joint2=5469 Joint3=5472 Joint4=5471 GUID=cda78724-5cc0-4a7b-8c8d-cd4a069e65db

Area=1794 Joint1=3629 Joint2=5470 Joint3=5473 Joint4=3464 GUID=ebc9ce42-60c7-49f0-9dbb-508002e6edf6

Area=1795 Joint1=5470 Joint2=5471 Joint3=5474 Joint4=5473 GUID=083b3068-e956-43af-aa21-9b2a64bcc13c

Area=1796 Joint1=5471 Joint2=5472 Joint3=5475 Joint4=5474 GUID=fe141fb0-800e-4ed1-ac27-e783db0b9f4e

Area=1797 Joint1=3464 Joint2=5473 Joint3=5476 Joint4=3443 GUID=56d98ff9-3165-4534-aded-fe6014af936b

Area=1798 Joint1=5473 Joint2=5474 Joint3=5477 Joint4=5476 GUID=2cd695b6-6a4a-463b-9b68-9e47caf89888

Area=1799 Joint1=5474 Joint2=5475 Joint3=5478 Joint4=5477 GUID=ec5fe466-38d7-48c7-ab12-33d00ced5b83

Area=1800 Joint1=3443 Joint2=5476 Joint3=5479 Joint4=3394 GUID=abb7e569-7eef-479c-949e-973b2e0cbed8

Area=1801 Joint1=5476 Joint2=5477 Joint3=5480 Joint4=5479 GUID=1fb05925-bb88-404d-8f06-3e8787087570

Area=1802 Joint1=5477 Joint2=5478 Joint3=5481 Joint4=5480 GUID=a8767ef3-c801-4915-9d4d-1821966a24bc

Area=1803 Joint1=3394 Joint2=5479 Joint3=5482 Joint4=3115 GUID=87c8cd05-1143-4e20-8260-a373caed990b

Area=1804 Joint1=5479 Joint2=5480 Joint3=5483 Joint4=5482 GUID=6005ab63-83e8-4cce-bb3f-5673e209c2ee

Area=1805 Joint1=5480 Joint2=5481 Joint3=5484 Joint4=5483 GUID=cc8ca056-b88b-4aca-a441-1e106d121b00

Area=1806 Joint1=3115 Joint2=5482 Joint3=5400 Joint4=203 GUID=309c370d-dbf6-4fc7-9ed7-ff3b4a40b290

Area=1807 Joint1=5482 Joint2=5483 Joint3=5401 Joint4=5400 GUID=c9468821-7e58-4e17-8088-454cedf5ca90

Area=1808 Joint1=5483 Joint2=5484 Joint3=244 Joint4=5401 GUID=df8704d8-8e4c-4451-807e-8eb78439a67a

Area=1809 Joint1=264 Joint2=5486 Joint3=5485 Joint4=5460 GUID=2ed84f7b-072f-4eb5-8b4c-84e0690a5c21

Area=1810 Joint1=5486 Joint2=246 Joint3=5487 Joint4=5485 GUID=efec043c-f478-45d3-8f4c-723b3f971e9b

Area=1811 Joint1=5460 Joint2=5485 Joint3=5488 Joint4=5463 GUID=0a3d77c2-59f6-41ac-b0fb-09b63c1c7ede

Area=1812 Joint1=5485 Joint2=5487 Joint3=5489 Joint4=5488 GUID=43fed896-14c0-4f40-b8d0-560bbcd20ea1

Area=1813 Joint1=5463 Joint2=5488 Joint3=5490 Joint4=5466 GUID=a9379905-1ab2-4ab3-8ff3-438678fcbcb8d

Area=1814 Joint1=5488 Joint2=5489 Joint3=5491 Joint4=5490 GUID=211f9882-108d-450f-9871-0b331f69dd67

Area=1815 Joint1=5466 Joint2=5490 Joint3=5492 Joint4=5469 GUID=944e42b7-e448-4b9a-acc6-b5ad03bed16f

Area=1816 Joint1=5490 Joint2=5491 Joint3=5493 Joint4=5492 GUID=85a83710-470d-48f5-ba2c-dd26eec94160

Area=1817 Joint1=5469 Joint2=5492 Joint3=5494 Joint4=5472 GUID=b21a78c3-ffd0-4ab9-be15-934c187e7c9e

Area=1818 Joint1=5492 Joint2=5493 Joint3=5495 Joint4=5494 GUID=f05294b9-264d-4fc7-8b96-b8e99957ea6a

Area=1819 Joint1=5472 Joint2=5494 Joint3=5496 Joint4=5475 GUID=243c9ffa-56d6-485f-a912-069ac11e5510

Area=1820 Joint1=5494 Joint2=5495 Joint3=5497 Joint4=5496 GUID=7fdd304-0e04-4e06-99c8-b3a68188e246

Area=1821 Joint1=5475 Joint2=5496 Joint3=5498 Joint4=5478 GUID=39eb3a65-d930-43b3-a38c-0912c327f880

Area=1822 Joint1=5496 Joint2=5497 Joint3=5499 Joint4=5498 GUID=abfdd4f6-0e07-4141-8ef3-4f7291b6beba

Area=1823 Joint1=5478 Joint2=5498 Joint3=5500 Joint4=5481 GUID=27493b50-a3fa-41f9-be13-5774c55d4bf5

Area=1824 Joint1=5498 Joint2=5499 Joint3=5501 Joint4=5500 GUID=93372169-0e34-4bad-ae4c-aa8432c14ad5

Area=1825 Joint1=5481 Joint2=5500 Joint3=5502 Joint4=5484 GUID=9e2c5a49-7f32-4f71-aaac-1a346df6c92b

Area=1826 Joint1=5500 Joint2=5501 Joint3=5503 Joint4=5502 GUID=dec0cab2-e802-4c5e-84aa-c3ed1b303fef

Area=1827 Joint1=5484 Joint2=5502 Joint3=5429 Joint4=244 GUID=48768274-095a-447a-832e-72642c1552f4

Area=1828 Joint1=5502 Joint2=5503 Joint3=262 Joint4=5429 GUID=731682cf-cad4-4a1f-9bb0-12b75fc20b5c

Area=1829 Joint1=246 Joint2=5505 Joint3=5504 Joint4=5487 GUID=51e80101-b29f-455e-8b6a-0b5f15e0738e

Area=1830 Joint1=5505 Joint2=247 Joint3=5453 Joint4=5504 GUID=83a9c751-cc3c-4a00-b0e0-50614b1b4699

Area=1831 Joint1=5487 Joint2=5504 Joint3=5506 Joint4=5489 GUID=cab0f522-3b40-4b6c-ae47-4f1f91ea1280

APPALTATORE: <b>TELESE S.c.a r.l.</b> Consorzio Telese Società Consortile a Responsabilità Limitata	<b>ITINERARIO NAPOLI – BARI</b>					
PROGETTAZIONE: Mandatario: SYSTRA S.A. Mandante: SWS Engineering S.p.A. SYSTRA-SOTECNI S.p.A.	<b>RADDOPPIO TRATTA CANCELLO-BENEVENTO</b>					
	<b>II LOTTO FUNZIONALE FRASSO TELESINO – VITULANO</b>					
	<b>2° SUBLOTTO TELESE – SAN LORENZO</b>					
	<b>PROGETTO ESECUTIVO</b>					
<b>PONTI E VIADOTTI – VI14</b> "Struttura ad archi": Tabulato di calcolo – 2 di 2	COMMESSA IF2R	LOTTO 2.2.E.ZZ	CODIFICA CL	DOCUMENTO VI.14.0.0.004	REV. A	FOGLIO 460 di 597

Area=1832 Joint1=5504 Joint2=5453 Joint3=5451 Joint4=5506 GUID=73442235-2177-4b26-a7d5-e1769967ac72  
Area=1833 Joint1=5489 Joint2=5506 Joint3=5507 Joint4=5491 GUID=49a781c8-8def-4aa4-9828-27e6f54abb65  
Area=1834 Joint1=5506 Joint2=5451 Joint3=5449 Joint4=5507 GUID=9bfcde7c-ef45-4584-8d75-dbc6fc4144e9  
Area=1835 Joint1=5491 Joint2=5507 Joint3=5508 Joint4=5493 GUID=f3853011-5766-4e70-b36f-e032e0b9120d  
Area=1836 Joint1=5507 Joint2=5449 Joint3=5447 Joint4=5508 GUID=c373ea88-aac9-4e7f-ab6b-7d0093272e37  
Area=1837 Joint1=5493 Joint2=5508 Joint3=5509 Joint4=5495 GUID=729c6e62-8e26-48a3-870e-2f31a493a7c3  
Area=1838 Joint1=5508 Joint2=5447 Joint3=5445 Joint4=5509 GUID=15ba4bbd-5780-4d18-85e9-774f9fe7ab9b  
Area=1839 Joint1=5495 Joint2=5509 Joint3=5510 Joint4=5497 GUID=b894969e-119f-4125-b1a2-37c26282c03e  
Area=1840 Joint1=5509 Joint2=5445 Joint3=5443 Joint4=5510 GUID=48be7372-277b-4b05-827d-216c2476f237  
Area=1841 Joint1=5497 Joint2=5510 Joint3=5511 Joint4=5499 GUID=38d68395-3c8f-485b-97f6-f1cf0dad8b36  
Area=1842 Joint1=5510 Joint2=5443 Joint3=5441 Joint4=5511 GUID=ba0647eb-dbe7-48e2-ae7a-ceed1b213d22  
Area=1843 Joint1=5499 Joint2=5511 Joint3=5512 Joint4=5501 GUID=d6c7792e-1cae-4fed-bdfd-35fc743cad62  
Area=1844 Joint1=5511 Joint2=5441 Joint3=5439 Joint4=5512 GUID=f8b05da7-c782-46fe-bde1-d57fdabac725  
Area=1845 Joint1=5501 Joint2=5512 Joint3=5513 Joint4=5503 GUID=7a1826cc-0fa8-4d89-bd7e-6c351671a136  
Area=1846 Joint1=5512 Joint2=5439 Joint3=5437 Joint4=5513 GUID=c773a167-fdb2-4f5a-9a47-8080c8d50dd1  
Area=1847 Joint1=5503 Joint2=5513 Joint3=5436 Joint4=262 GUID=96c9946b-1528-4ed7-80ef-7f849c78d7f6  
Area=1848 Joint1=5513 Joint2=5437 Joint3=245 Joint4=5436 GUID=6883aa2b-300a-4716-98f5-ceed10fae596  
Area=1849 Joint1=247 Joint2=249 Joint3=5514 Joint4=5455 GUID=b867ee5b-fcf1-4c6b-8024-565a0e0b4b96  
Area=1850 Joint1=5455 Joint2=5514 Joint3=196 Joint4=85 GUID=ec3f58dd-cef5-43c2-b452-35a282f7b24b  
Area=1851 Joint1=202 Joint2=227 Joint3=5515 Joint4=5457 GUID=0140f84d-0bd0-4ac2-87a0-f047c3baa8da  
Area=1852 Joint1=5457 Joint2=5515 Joint3=5516 Joint4=5459 GUID=1161b7cf-c701-4481-9264-2cf962682b92  
Area=1853 Joint1=5459 Joint2=5516 Joint3=265 Joint4=264 GUID=70f0a428-83cb-4066-8f19-16e6dd64b7f1  
Area=1854 Joint1=249 Joint2=5518 Joint3=5519 Joint4=5514 GUID=af3005c7-c7a9-4925-9657-2081b020b471  
Area=1855 Joint1=5514 Joint2=5519 Joint3=316 Joint4=196 GUID=91a185a5-24b0-41c9-b9f1-b9bd2523891a  
Area=1856 Joint1=5518 Joint2=5520 Joint3=5521 Joint4=5519 GUID=a5b67cd3-124e-4d20-81b7-f164cd094668  
Area=1857 Joint1=5519 Joint2=5521 Joint3=318 Joint4=316 GUID=6d6991e0-6908-45be-b39a-57bde5b8cb91  
Area=1858 Joint1=5520 Joint2=5522 Joint3=5523 Joint4=5521 GUID=bb6a50ee-5825-4464-b382-cad9931ecb6f  
Area=1859 Joint1=5521 Joint2=5523 Joint3=320 Joint4=318 GUID=519e2a17-22e9-4c3a-b4f1-a0f6348e3333  
Area=1860 Joint1=5522 Joint2=5524 Joint3=5525 Joint4=5523 GUID=ce8a22b0-65b8-432e-ae73-f87b637768d6  
Area=1861 Joint1=5524 Joint2=5526 Joint3=5527 Joint4=5525 GUID=eac99e73-2ba4-4d42-9f5d-40e7a7a7f4fe  
Area=1862 Joint1=5525 Joint2=5527 Joint3=326 Joint4=324 GUID=2fd3ff9-0904-42d7-a681-f2a273d1acf4  
Area=1863 Joint1=5526 Joint2=5528 Joint3=5529 Joint4=5527 GUID=9579439c-dc65-40c0-ac49-6a632f6a6293  
Area=1864 Joint1=5527 Joint2=5529 Joint3=334 Joint4=326 GUID=f0e8ebb9-a1d0-46ec-b59b-7de5a143d13a  
Area=1865 Joint1=5528 Joint2=257 Joint3=5530 Joint4=5529 GUID=047c6cb1-5e66-42e2-8609-8692602c252c  
Area=1866 Joint1=5529 Joint2=5530 Joint3=184 Joint4=334 GUID=982856d2-f09e-4de8-953f-0d0ed0f4b990  
Area=1867 Joint1=227 Joint2=1126 Joint3=5531 Joint4=5515 GUID=83e33056-3c07-4e2e-a81f-b019d9612c75  
Area=1868 Joint1=5515 Joint2=5531 Joint3=5532 Joint4=5516 GUID=d6156774-7ebd-4032-808a-a53597ddb467  
Area=1869 Joint1=5516 Joint2=5532 Joint3=5533 Joint4=265 GUID=69d9f245-34be-43f5-814f-e9b873b38345  
Area=1870 Joint1=1126 Joint2=1282 Joint3=5534 Joint4=5531 GUID=429e991e-aff4-4cb6-b436-a7f22827763b  
Area=1871 Joint1=5531 Joint2=5534 Joint3=5535 Joint4=5532 GUID=dd7d3cca-018d-4792-947b-6dac914d72e7  
Area=1872 Joint1=5532 Joint2=5535 Joint3=5536 Joint4=5533 GUID=99883676-0cb9-45c6-8929-1afec406620c  
Area=1873 Joint1=5534 Joint2=5537 Joint3=5538 Joint4=5535 GUID=e9ebe380-ac4a-4685-9cdd-818ae17d228  
Area=1874 Joint1=5535 Joint2=5538 Joint3=5539 Joint4=5536 GUID=951eab9f-85b9-4acb-9487-2d5ca381762e  
Area=1875 Joint1=2399 Joint2=2824 Joint3=5540 Joint4=5537 GUID=e536cd91-ac41-4404-8ebe-3288e52f1d2b  
Area=1876 Joint1=5537 Joint2=5540 Joint3=5541 Joint4=5538 GUID=69d9605d-8811-41dd-b170-7b501b84d1d2  
Area=1877 Joint1=5538 Joint2=5541 Joint3=5542 Joint4=5539 GUID=a44082e1-fc05-44a2-b063-9a58d3a2271e  
Area=1878 Joint1=2824 Joint2=2860 Joint3=5543 Joint4=5540 GUID=6cf7d7a8-5386-4a98-9fc2-6cedb33c22a7  
Area=1879 Joint1=5540 Joint2=5543 Joint3=5544 Joint4=5541 GUID=3d26786d-bfa1-4640-b2ef-25c310edd786  
Area=1880 Joint1=5541 Joint2=5544 Joint3=5545 Joint4=5542 GUID=344ad0d3-a79c-414a-bf35-e354203edc08  
Area=1881 Joint1=2860 Joint2=2951 Joint3=5546 Joint4=5543 GUID=0152d6f7-e015-4be0-82ef-4e960310d3a1

APPALDATORE: <b>TELESE S.c.a r.l.</b> Consorzio Telese Società Consortile a Responsabilità Limitata	<b>ITINERARIO NAPOLI – BARI</b> <b>RADDOPPIO TRATTA CANCELLO-BENEVENTO</b> <b>II LOTTO FUNZIONALE FRASSO TELESINO – VITULANO</b> <b>2° SUBLOTTO TELESE – SAN LORENZO</b> <b>PROGETTO ESECUTIVO</b>					
PROGETTAZIONE: Mandataria: <b>SYSTRA S.A.</b> Mandante: <b>SWS Engineering S.p.A.</b> <b>SYSTRA-SOTECNI S.p.A.</b>	COMMESSA    LOTTO    CODIFICA    DOCUMENTO    REV.    FOGLIO <b>IF2R</b> <b>2.2.E.ZZ</b> <b>CL</b> <b>VI.14.0.0.004</b> <b>A</b> <b>461 di 597</b>					
<b>PONTI E VIADOTTI – VI14</b> <b>"Struttura ad archi": Tabulato di calcolo – 2 di 2</b>						

Area=1882 Joint1=5543 Joint2=5546 Joint3=5547 Joint4=5544 GUID=7ac48118-204b-4315-a1a2-072e5abb5e31  
Area=1883 Joint1=5544 Joint2=5547 Joint3=5548 Joint4=5545 GUID=d01d729b-ce7f-4720-a84e-180fd0e53047  
Area=1884 Joint1=2951 Joint2=207 Joint3=5549 Joint4=5546 GUID=e5e2a42c-8180-494f-9bce-e03281e00426  
Area=1885 Joint1=5546 Joint2=5549 Joint3=5550 Joint4=5547 GUID=8498f4d5-4505-4152-816f-56fa18d8387a  
Area=1886 Joint1=5547 Joint2=5550 Joint3=266 Joint4=5548 GUID=735c501e-c66f-417a-8706-260a4c650051  
Area=1887 Joint1=248 Joint2=5551 Joint3=5552 Joint4=5553 GUID=1a5fe098-2e8a-4726-9979-5ea647229b2b  
Area=1888 Joint1=5553 Joint2=5552 Joint3=5518 Joint4=249 GUID=47815925-b191-4463-b5e3-8525b018f14a  
Area=1889 Joint1=5551 Joint2=5554 Joint3=5555 Joint4=5552 GUID=a6535575-0ed8-4887-b718-3a7720d3f0f3  
Area=1890 Joint1=5552 Joint2=5555 Joint3=5520 Joint4=5518 GUID=1849345f-4ab1-49e7-a2cd-be987549dda4  
Area=1891 Joint1=5554 Joint2=5556 Joint3=5557 Joint4=5555 GUID=2749997e-45a2-423f-bbb7-9b9cf6a74298  
Area=1892 Joint1=5555 Joint2=5557 Joint3=5522 Joint4=5520 GUID=88aecf1-2377-41fd-9987-40c7512910c1  
Area=1893 Joint1=5556 Joint2=5558 Joint3=5559 Joint4=5557 GUID=1b01ea4f-1a89-48ad-8fa2-adc9d9c17bb0  
Area=1894 Joint1=5557 Joint2=5559 Joint3=5524 Joint4=5522 GUID=99644a72-122e-4f62-9daa-4c264633c2c2  
Area=1895 Joint1=5558 Joint2=5560 Joint3=5561 Joint4=5559 GUID=1185288b-431c-4c5f-aba9-a5a5af74551c  
Area=1896 Joint1=5559 Joint2=5561 Joint3=5526 Joint4=5524 GUID=10e112f8-2fb9-45e1-9997-5eeb364f6948  
Area=1897 Joint1=5560 Joint2=5562 Joint3=5563 Joint4=5561 GUID=10742f17-9551-4511-b359-db19eac4671  
Area=1898 Joint1=5561 Joint2=5563 Joint3=5528 Joint4=5526 GUID=27eb8838-eab9-4d7a-a420-b42c4721af69  
Area=1899 Joint1=5562 Joint2=250 Joint3=5564 Joint4=5563 GUID=75121acf-7ee3-4d09-9466-4ffed7524547  
Area=1900 Joint1=5563 Joint2=5564 Joint3=257 Joint4=5528 GUID=8f999c8d-3c2a-40f0-afa8-7047fe5a4802  
Area=1901 Joint1=265 Joint2=5533 Joint3=5565 Joint4=5517 GUID=279685ec-063d-47f7-ae1c-537ecaa9fda9  
Area=1902 Joint1=5517 Joint2=5565 Joint3=5551 Joint4=248 GUID=701bf0be-cf97-471d-87f0-626bfc998e2b  
Area=1903 Joint1=5533 Joint2=5536 Joint3=5566 Joint4=5565 GUID=54354a3b-c22e-4467-b822-c70151d6373b  
Area=1904 Joint1=5565 Joint2=5566 Joint3=5554 Joint4=5551 GUID=8409dc87-2ecd-44fd-ae89-2ee8f4c925a8  
Area=1905 Joint1=5536 Joint2=5539 Joint3=5567 Joint4=5566 GUID=c2a3eac0-a8f5-4b5b-babf-0eaa1a01ad97  
Area=1906 Joint1=5566 Joint2=5567 Joint3=5556 Joint4=5554 GUID=13ac888f-8c3c-42cf-9373-5e8fe9f304d9  
Area=1907 Joint1=5539 Joint2=5542 Joint3=5568 Joint4=5567 GUID=97c556d8-6362-4c24-9fe4-679a8cfbdad2  
Area=1908 Joint1=5567 Joint2=5568 Joint3=5558 Joint4=5556 GUID=bb37a286-e7d7-49dc-90c8-44333794847  
Area=1909 Joint1=5542 Joint2=5545 Joint3=5569 Joint4=5568 GUID=163a7f0a-a143-4eda-abac-8ac51bd2d2df  
Area=1910 Joint1=5568 Joint2=5569 Joint3=5560 Joint4=5558 GUID=c9b64a7b-8ac3-49af-4776-7766a09f37c  
Area=1911 Joint1=5545 Joint2=5548 Joint3=5570 Joint4=5569 GUID=33463f4d-0aa8-4e5f-8eb4-87055cb67be2  
Area=1912 Joint1=5569 Joint2=5570 Joint3=5562 Joint4=5560 GUID=292f0e23-a14b-419b-a8d6-1845f663e88a  
Area=1913 Joint1=5548 Joint2=266 Joint3=5571 Joint4=5570 GUID=2c42d11a-7183-4172-a041-f26c8c317ec6  
Area=1914 Joint1=5570 Joint2=5571 Joint3=250 Joint4=5562 GUID=ac7afe7d-7b17-47da-8aeb-20cce012e882  
Area=1915 Joint1=257 Joint2=5098 Joint3=5572 Joint4=5530 GUID=a8e78e04-c679-426d-84ff-23b9687111e3  
Area=1916 Joint1=5530 Joint2=5572 Joint3=4654 Joint4=184 GUID=d0f35b64-7f42-402e-a3a5-ff0838a7c64e  
Area=1917 Joint1=5098 Joint2=5599 Joint3=5600 Joint4=5572 GUID=4d4f8449-63f5-4b3c-b98e-8f5268d66488  
Area=1918 Joint1=5572 Joint2=5600 Joint3=129 Joint4=4654 GUID=756ed65e-5203-4a88-8f95-72bd89b5387d  
Area=1919 Joint1=207 Joint2=4060 Joint3=5573 Joint4=5549 GUID=de62365f-8ec4-4479-94a8-521fc7c8e268  
Area=1920 Joint1=5549 Joint2=5573 Joint3=5574 Joint4=5550 GUID=5e716c4e-9e4a-44f9-ad48-c195fe30752d  
Area=1921 Joint1=5550 Joint2=5574 Joint3=5099 Joint4=266 GUID=fbc4aa52-4ea7-4368-b9e9-613b31ff6ed4  
Area=1922 Joint1=4060 Joint2=205 Joint3=5594 Joint4=5573 GUID=58533216-0a4b-4bfc-97e8-1dbaab11d281  
Area=1923 Joint1=5573 Joint2=5594 Joint3=5595 Joint4=5574 GUID=8d81e5cc-f881-4ed5-9c40-9dbc24561e71  
Area=1924 Joint1=5574 Joint2=5595 Joint3=5596 Joint4=5099 GUID=83dd95b2-787e-4fe6-90b1-38b4803cb1be  
Area=1925 Joint1=250 Joint2=5100 Joint3=5575 Joint4=5564 GUID=3d14bea3-3e08-4e8b-9229-73dd46603cdf  
Area=1926 Joint1=5564 Joint2=5575 Joint3=5098 Joint4=257 GUID=4a79cb78-7c48-4f80-a7dd-1f5bee1eebc  
Area=1927 Joint1=5100 Joint2=5597 Joint3=5598 Joint4=5575 GUID=47cc1ea7-f173-4134-b1a2-5a819d18ddf  
Area=1928 Joint1=5575 Joint2=5598 Joint3=5599 Joint4=5098 GUID=b5d5e8af-0163-421b-a4a3-57def799807e  
Area=1929 Joint1=266 Joint2=5099 Joint3=5576 Joint4=5571 GUID=dfa3763e-3867-425b-804c-33d750486c7b  
Area=1930 Joint1=5571 Joint2=5576 Joint3=5100 Joint4=250 GUID=ae930c0b-560b-437e-9b14-6267bb6a001a  
Area=1931 Joint1=5099 Joint2=5596 Joint3=5577 Joint4=5576 GUID=30329557-4c72-4304-bb4b-d18adc2f2976

APPALTATORE: <b>TELESE S.c.a r.l.</b> Consorzio Telese Società Consortile a Responsabilità Limitata	<b>ITINERARIO NAPOLI – BARI</b>					
PROGETTAZIONE: Mandatario: SYSTRA S.A. Mandante: SWS Engineering S.p.A. SYSTRA-SOTECNI S.p.A.	<b>RADDOPPIO TRATTA CANCELLO-BENEVENTO</b>					
	<b>II LOTTO FUNZIONALE FRASSO TELESINO – VITULANO</b>					
	<b>2° SUBLOTTO TELESE – SAN LORENZO</b>					
	<b>PROGETTO ESECUTIVO</b>					
<b>PONTI E VIADOTTI – VI14</b> "Struttura ad archi": Tabulato di calcolo – 2 di 2	COMMESSA IF2R	LOTTO 2.2.E.ZZ	CODIFICA CL	DOCUMENTO VI.14.0.0.004	REV. A	FOGLIO 462 di 597

Area=1932 Joint1=5576 Joint2=5577 Joint3=5597 Joint4=5100 GUID=c16085b0-6511-4716-bdf1-eea191a780ee

Area=2314 Joint1=203 Joint2=4314 Joint3=5753 Joint4=5400 GUID=f22553e3-bf1d-4c85-9c0a-5aa57be2b627

Area=2315 Joint1=4314 Joint2=4315 Joint3=5754 Joint4=5753 GUID=68fd4c6a-af7f-45a9-bd9e-721e421fc246

Area=2316 Joint1=4315 Joint2=4316 Joint3=5755 Joint4=5754 GUID=31826394-f94f-400d-8bc8-4fd9e0eacce3

Area=2317 Joint1=4316 Joint2=4317 Joint3=5756 Joint4=5755 GUID=2d6bd655-138b-4f5b-936c-62537ec352de

Area=2318 Joint1=4317 Joint2=4318 Joint3=5757 Joint4=5756 GUID=3338f8f8-995c-4216-b7ce-7f9a9e51a2db

Area=2319 Joint1=4318 Joint2=4319 Joint3=5758 Joint4=5757 GUID=781d094a-ab92-4b77-a136-9bef93651503

Area=2320 Joint1=4319 Joint2=4332 Joint3=5759 Joint4=5758 GUID=1c22ca5b-7ef5-4347-a5eb-2c512cf2f45e

Area=2321 Joint1=4332 Joint2=4320 Joint3=5745 Joint4=5759 GUID=a4f8e6cd-c402-4785-a57a-8b749ab89895

Area=2322 Joint1=5400 Joint2=5753 Joint3=5760 Joint4=5401 GUID=b9bd8ce8-a667-4d2b-b942-d9b6e0ff357a

Area=2323 Joint1=5753 Joint2=5754 Joint3=5761 Joint4=5760 GUID=af76e52d-44a4-45c9-bd12-5e6449605816

Area=2324 Joint1=5754 Joint2=5755 Joint3=5762 Joint4=5761 GUID=4a799683-fea7-43c9-a90d-f68ea2ad884e

Area=2325 Joint1=5755 Joint2=5756 Joint3=5763 Joint4=5762 GUID=ed98db24-a0a1-4528-897e-7b3ab189b21e

Area=2326 Joint1=5756 Joint2=5757 Joint3=5764 Joint4=5763 GUID=349b5df1-6ae4-418b-b748-c8c59133c321

Area=2327 Joint1=5757 Joint2=5758 Joint3=5765 Joint4=5764 GUID=ce855786-cd79-4d84-a5f7-3c52dba9414e

Area=2328 Joint1=5758 Joint2=5759 Joint3=5766 Joint4=5765 GUID=44b7ae07-f9af-4453-bfaa-e05ef97c6d26

Area=2329 Joint1=5759 Joint2=5745 Joint3=5746 Joint4=5766 GUID=21c32ac6-fa47-4d32-9d68-6ccdc3ff33f3

Area=2330 Joint1=5401 Joint2=5760 Joint3=5767 Joint4=244 GUID=1cf20e68-5541-4a8e-9b7e-fc665ab799f0

Area=2331 Joint1=5760 Joint2=5761 Joint3=5768 Joint4=5767 GUID=22684a19-23c3-4d89-a657-0f53217b147c

Area=2332 Joint1=5761 Joint2=5762 Joint3=5769 Joint4=5768 GUID=7cba6fb7-9b95-424f-b521-139da4415366

Area=2333 Joint1=5762 Joint2=5763 Joint3=5770 Joint4=5769 GUID=40684364-1b6e-40de-8ca2-145eb3a54f41

Area=2334 Joint1=5763 Joint2=5764 Joint3=5771 Joint4=5770 GUID=f0bb8b0c-5c10-43bf-8404-965056a7b97c

Area=2335 Joint1=5764 Joint2=5765 Joint3=5772 Joint4=5771 GUID=970bf3cd-7b7a-4e38-8994-135b797f17e5

Area=2336 Joint1=5765 Joint2=5766 Joint3=5773 Joint4=5772 GUID=0c6043c1-f11d-4f8b-a892-c942f1c7dbb3

Area=2337 Joint1=5766 Joint2=5746 Joint3=5747 Joint4=5773 GUID=750f7784-52bc-4f0b-b670-2f5ebe87636d

Area=2338 Joint1=244 Joint2=5767 Joint3=5774 Joint4=5429 GUID=4afb2cd6-399b-4edf-bf13-728e47b49b73

Area=2339 Joint1=5767 Joint2=5768 Joint3=5775 Joint4=5774 GUID=a13c1a38-20cb-4d69-be7c-133baeff7d3b

Area=2340 Joint1=5768 Joint2=5769 Joint3=5776 Joint4=5775 GUID=40bf44d2-9af0-4948-a69a-d9481ee8b08e

Area=2341 Joint1=5769 Joint2=5770 Joint3=5777 Joint4=5776 GUID=7e89f426-aca2-4083-9d98-964a73329a34

Area=2342 Joint1=5770 Joint2=5771 Joint3=5778 Joint4=5777 GUID=43f2d336-a1a0-42e1-a701-df6ef78526fa

Area=2343 Joint1=5771 Joint2=5772 Joint3=5779 Joint4=5778 GUID=b4990635-98ca-43fb-80c0-96c43c5ae8db

Area=2344 Joint1=5772 Joint2=5773 Joint3=5780 Joint4=5779 GUID=38d245d0-6402-4de2-8591-defd9272a2d7

Area=2345 Joint1=5773 Joint2=5747 Joint3=5748 Joint4=5780 GUID=a519e159-b74b-403b-880d-5d6e43ef7676

Area=2346 Joint1=5429 Joint2=5774 Joint3=5781 Joint4=262 GUID=45844f3b-fa2c-45ea-9f3e-ca6df88fd619

Area=2347 Joint1=5774 Joint2=5775 Joint3=5782 Joint4=5781 GUID=57ba5ee6-6b38-4650-940b-c0cf209c0a36

Area=2348 Joint1=5775 Joint2=5776 Joint3=5783 Joint4=5782 GUID=523e8be0-f84d-4739-a067-3b0248ccf980

Area=2349 Joint1=5776 Joint2=5777 Joint3=5784 Joint4=5783 GUID=44b089a9-5acd-459b-816a-72b4d1239b4d

Area=2350 Joint1=5777 Joint2=5778 Joint3=5785 Joint4=5784 GUID=08ecb51f-acef-4c30-a9a9-93c6a2164e5d

Area=2351 Joint1=5778 Joint2=5779 Joint3=5786 Joint4=5785 GUID=44ca7816-3f39-4b82-b24f-f98f03cf4224

Area=2352 Joint1=5779 Joint2=5780 Joint3=5787 Joint4=5786 GUID=81760611-6234-4e17-afe0-17a833daaddb

Area=2353 Joint1=5780 Joint2=5748 Joint3=5749 Joint4=5787 GUID=e978696b-41ca-4663-9ec5-60a14d3c3e9a

Area=2354 Joint1=262 Joint2=5781 Joint3=5788 Joint4=5436 GUID=3df1bd5f-18ab-44b8-8833-0d1c4a7dbac4

Area=2355 Joint1=5781 Joint2=5782 Joint3=5789 Joint4=5788 GUID=335d20be-230d-4962-9893-9e6033a72a58

Area=2356 Joint1=5782 Joint2=5783 Joint3=5790 Joint4=5789 GUID=90f3da38-f73c-4a8f-b85f-f07bf0353a7

Area=2357 Joint1=5783 Joint2=5784 Joint3=5791 Joint4=5790 GUID=820e7bdd-4556-4f9c-9711-7fe64ff6a4af

Area=2358 Joint1=5784 Joint2=5785 Joint3=5792 Joint4=5791 GUID=220e4335-d48a-413a-925b-85f9a917adb1

Area=2359 Joint1=5785 Joint2=5786 Joint3=5793 Joint4=5792 GUID=2903eb18-f35f-44e3-b0cc-4209b52a3c2c

Area=2360 Joint1=5786 Joint2=5787 Joint3=5794 Joint4=5793 GUID=318580fd-711e-449a-a144-0a3dc2b5401f

Area=2361 Joint1=5787 Joint2=5749 Joint3=5750 Joint4=5794 GUID=b731fd0a-184f-47cb-a951-cc05bf89dedc

Area=2362 Joint1=5436 Joint2=5788 Joint3=5795 Joint4=245 GUID=297e4f2a-9669-47ef-b96d-3381027aa301

APPALTATORE: <b>TELESE S.c.a r.l.</b> Consorzio Telese Società Consortile a Responsabilità Limitata	<b>ITINERARIO NAPOLI – BARI</b>					
PROGETTAZIONE: Mandatario: SYSTRA S.A. Mandante: SWS Engineering S.p.A. SYSTRA-SOTECNI S.p.A.	<b>RADDOPPIO TRATTA CANCELLO-BENEVENTO</b>					
	<b>II LOTTO FUNZIONALE FRASSO TELESINO – VITULANO</b>					
	<b>2° SUBLOTTO TELESE – SAN LORENZO</b>					
	<b>PROGETTO ESECUTIVO</b>					
<b>PONTI E VIADOTTI – VI14</b> "Struttura ad archi": Tabulato di calcolo – 2 di 2	COMMESSA IF2R	LOTTO 2.2.E.ZZ	CODIFICA CL	DOCUMENTO VI.14.0.0.004	REV. A	FOGLIO 463 di 597

Area=2363 Joint1=5788 Joint2=5789 Joint3=5796 Joint4=5795 GUID=85b96b4a-b730-4ca9-82da-3b88f18c2e2f  
Area=2364 Joint1=5789 Joint2=5790 Joint3=5797 Joint4=5796 GUID=5e9a9109-3b1e-40ce-bdcl-4f986ed6497a  
Area=2365 Joint1=5790 Joint2=5791 Joint3=5798 Joint4=5797 GUID=06e55b4f-3da2-42bb-9085-6031dc59cddd  
Area=2366 Joint1=5791 Joint2=5792 Joint3=5799 Joint4=5798 GUID=e08ba1cb-22df-4e44-b5ac-39d360d94d75  
Area=2367 Joint1=5792 Joint2=5793 Joint3=5800 Joint4=5799 GUID=da3fca8b-701e-46db-8bec-53aa7603fcbd  
Area=2368 Joint1=5793 Joint2=5794 Joint3=5801 Joint4=5800 GUID=dde6e9e0-6349-48a3-b119-275d166ac908  
Area=2369 Joint1=5794 Joint2=5750 Joint3=5751 Joint4=5801 GUID=a60a36ea-87c2-410f-957e-39b99fa3e63c  
Area=2370 Joint1=245 Joint2=5795 Joint3=5802 Joint4=5417 GUID=82215224-ff2b-4264-975c-e8a433e0881c  
Area=2371 Joint1=5795 Joint2=5796 Joint3=5803 Joint4=5802 GUID=a8120243-44a8-42f7-a879-d2fa3a9c3d99  
Area=2372 Joint1=5796 Joint2=5797 Joint3=5804 Joint4=5803 GUID=2c27fc89-c1d9-4811-b2ee-c601beb0f7e0  
Area=2373 Joint1=5797 Joint2=5798 Joint3=5805 Joint4=5804 GUID=d0d2ef92-4fb3-49cf-9512-5cf3365e48fe  
Area=2374 Joint1=5798 Joint2=5799 Joint3=5806 Joint4=5805 GUID=cea3d9d4-4313-44e7-a2a3-dd1743a15317  
Area=2375 Joint1=5799 Joint2=5800 Joint3=5807 Joint4=5806 GUID=38fac67e-fa2c-4e2c-ae64-656d770229c  
Area=2376 Joint1=5800 Joint2=5801 Joint3=5808 Joint4=5807 GUID=33b85055-1b12-42e3-8ed7-5c52fb401d06  
Area=2377 Joint1=5801 Joint2=5751 Joint3=5752 Joint4=5808 GUID=52426960-b23b-44f1-b8b5-da531e2eee28  
Area=2493 Joint1=5417 Joint2=5802 Joint3=4789 Joint4=125 GUID=b6a82066-01e1-4a7b-9c15-289b32d17bcf  
Area=2494 Joint1=5802 Joint2=5803 Joint3=4790 Joint4=4789 GUID=d8db13e8-2118-4e3a-a611-d163e6f7e009  
Area=2495 Joint1=5803 Joint2=5804 Joint3=4791 Joint4=4790 GUID=5f86bae2-81e5-453f-be16-1e95e47e73dc  
Area=2496 Joint1=5804 Joint2=5805 Joint3=4792 Joint4=4791 GUID=c66f2ffc-3630-4b46-856d-de924f861aed  
Area=2497 Joint1=5805 Joint2=5806 Joint3=4793 Joint4=4792 GUID=1afd279a-a04e-48dc-a08e-c74f4394b196  
Area=2498 Joint1=5806 Joint2=5807 Joint3=4804 Joint4=4793 GUID=2b90728f-86a5-4612-9f89-625e535c66ca  
Area=2499 Joint1=5807 Joint2=5808 Joint3=4805 Joint4=4804 GUID=d0672957-c979-4589-8c9d-974626f54616  
Area=2500 Joint1=5808 Joint2=5752 Joint3=4794 Joint4=4805 GUID=5a9a926a-5311-4893-97ed-3f72409aa5e8  
Area=2501 Joint1=4320 Joint2=4325 Joint3=5809 Joint4=5745 GUID=e8d5f23a-8c54-4ebf-b509-910bddfca88c  
Area=2514 Joint1=4325 Joint2=4326 Joint3=5810 Joint4=5809 GUID=3ba9f681-ee3b-499c-9540-5be58531a1e7  
Area=2515 Joint1=4326 Joint2=4327 Joint3=5811 Joint4=5810 GUID=7b337e99-094b-494d-9f88-f9cd4f2a9180  
Area=2519 Joint1=4327 Joint2=4328 Joint3=5812 Joint4=5811 GUID=13db6010-9bf7-46fb-9dfa-d44635a4d489  
Area=2520 Joint1=4328 Joint2=4329 Joint3=5813 Joint4=5812 GUID=38a0cb60-9896-4761-94d2-5439e6ec3f04  
Area=2565 Joint1=4329 Joint2=4330 Joint3=5814 Joint4=5813 GUID=7ad232d5-0267-4aa8-bcc1-350f07740714  
Area=2567 Joint1=4330 Joint2=4331 Joint3=5815 Joint4=5814 GUID=bddef357-56b7-4ad4-8ad1-ad758f9a00d1  
Area=2582 Joint1=4331 Joint2=206 Joint3=5579 Joint4=5815 GUID=8bef4ef2-3963-47f8-bcc5-9635bfa9fc6  
Area=2602 Joint1=5745 Joint2=5809 Joint3=5816 Joint4=5746 GUID=b2440d16-a9d2-424b-b4df-4e831534439e  
Area=2603 Joint1=5809 Joint2=5810 Joint3=5817 Joint4=5816 GUID=d8d6e0b7-b869-4230-9c3e-37d3f48d8daa  
Area=2604 Joint1=5810 Joint2=5811 Joint3=5818 Joint4=5817 GUID=9b738b1f-8082-41aa-9c37-1427df1f6aa7  
Area=2605 Joint1=5811 Joint2=5812 Joint3=5819 Joint4=5818 GUID=c0371dd1-707a-4ff7-8fb4-884ed1de3fcd  
Area=2611 Joint1=5812 Joint2=5813 Joint3=5820 Joint4=5819 GUID=cc214124-1fef-43eb-85be-ccfed52c50db  
Area=2612 Joint1=5813 Joint2=5814 Joint3=5821 Joint4=5820 GUID=7e7536ba-16fc-43f0-a412-8a0105fcd6aa  
Area=2613 Joint1=5814 Joint2=5815 Joint3=5822 Joint4=5821 GUID=db6fb638-f509-4783-ae77-77c4bc445579  
Area=2651 Joint1=5815 Joint2=5579 Joint3=5581 Joint4=5822 GUID=c3ef9853-4b1e-4f53-9585-81d179548f15  
Area=2652 Joint1=5746 Joint2=5816 Joint3=5823 Joint4=5747 GUID=f52a74f6-c460-4fd4-a285-da848906df8a  
Area=2670 Joint1=5816 Joint2=5817 Joint3=5824 Joint4=5823 GUID=d50e2427-2e98-4af6-90e0-8c8b7f1762b3  
Area=2691 Joint1=5817 Joint2=5818 Joint3=5825 Joint4=5824 GUID=76cd22e7-e0e7-410f-93f4-216692351317  
Area=2692 Joint1=5818 Joint2=5819 Joint3=5826 Joint4=5825 GUID=9a329b55-8cb3-45ca-84a2-5ce141323e35  
Area=2693 Joint1=5819 Joint2=5820 Joint3=5827 Joint4=5826 GUID=6a977a10-2329-4e76-b844-818f5e1e273d  
Area=2709 Joint1=5820 Joint2=5821 Joint3=5828 Joint4=5827 GUID=2eba2faa-39a4-4006-9082-a7b06b290ab7  
Area=2710 Joint1=5821 Joint2=5822 Joint3=5829 Joint4=5828 GUID=76d63516-039d-43c7-a393-149788be2fde  
Area=2711 Joint1=5822 Joint2=5581 Joint3=5583 Joint4=5829 GUID=28ee90b-237f-4a4a-bef2-5ddf2fa610cf  
Area=2712 Joint1=5747 Joint2=5823 Joint3=5830 Joint4=5748 GUID=9ebe0fd6-6189-44ae-adff-7cd5a30c4156  
Area=2713 Joint1=5823 Joint2=5824 Joint3=5831 Joint4=5830 GUID=85af1b7f-6b27-4847-bef7-df5dbab5d093  
Area=2714 Joint1=5824 Joint2=5825 Joint3=5832 Joint4=5831 GUID=622b64f4-ccc5-4a1b-81a9-baeb28c9cd2b

APPALTATORE: <b>TELESE S.c.a r.l.</b> Consorzio Telese Società Consortile a Responsabilità Limitata	<b>ITINERARIO NAPOLI – BARI</b>					
PROGETTAZIONE: Mandatario: SYSTRA S.A. Mandante: SWS Engineering S.p.A. SYSTRA-SOTECNI S.p.A.	<b>RADDOPPIO TRATTA CANCELLO-BENEVENTO</b>					
	<b>II LOTTO FUNZIONALE FRASSO TELESINO – VITULANO</b>					
PONTI E VIADOTTI – VI14 "Struttura ad archi": Tabulato di calcolo – 2 di 2	<b>2° SUBLOTTO TELESE – SAN LORENZO</b>					
	<b>PROGETTO ESECUTIVO</b>					
	COMMESSA IF2R	LOTTO 2.2.E.ZZ	CODIFICA CL	DOCUMENTO VI.14.0.0.004	REV. A	FOGLIO 464 di 597

Area=2715 Joint1=5825 Joint2=5826 Joint3=5833 Joint4=5832 GUID=64d7a2ff-b8c9-4845-b48e-aa13ee56448  
Area=2716 Joint1=5826 Joint2=5827 Joint3=5834 Joint4=5833 GUID=0f56ba52-29b6-4441-a7d5-18ce923c1b62  
Area=2717 Joint1=5827 Joint2=5828 Joint3=5835 Joint4=5834 GUID=b08a361e-6afe-49bf-b069-9e4f7fd0b0e  
Area=2718 Joint1=5828 Joint2=5829 Joint3=5836 Joint4=5835 GUID=58ca0dfd-bffd-4001-9490-d9ceac186342  
Area=2719 Joint1=5829 Joint2=5583 Joint3=5585 Joint4=5836 GUID=a22c395b-3e9e-4085-b2f1-2a39a31d15b4  
Area=2720 Joint1=5748 Joint2=5830 Joint3=5837 Joint4=5749 GUID=a5170dfd-f0ef-48b8-8b13-2ccdbd5c1759  
Area=2721 Joint1=5830 Joint2=5831 Joint3=5838 Joint4=5837 GUID=cbb62fec-37e1-46ba-98d3-84aa1882bf4b  
Area=2722 Joint1=5831 Joint2=5832 Joint3=5839 Joint4=5838 GUID=ec490a43-c02a-4a93-b9a3-bd664e70e937  
Area=2723 Joint1=5832 Joint2=5833 Joint3=5840 Joint4=5839 GUID=4e76a4dc-e225-4a99-9db2-dd84a2c4e72d  
Area=2724 Joint1=5833 Joint2=5834 Joint3=5841 Joint4=5840 GUID=6680a239-c6b6-4f18-9a64-ec088b7b4bce  
Area=2725 Joint1=5834 Joint2=5835 Joint3=5842 Joint4=5841 GUID=500f07ef-7008-49e3-9e91-23e49a8ce177  
Area=2726 Joint1=5835 Joint2=5836 Joint3=5843 Joint4=5842 GUID=2cf510e1-f034-4a20-b2f2-91f4bdcbb594  
Area=2727 Joint1=5836 Joint2=5585 Joint3=5587 Joint4=5843 GUID=c942bd92-f99a-4c32-b370-673529b3ff1f  
Area=2728 Joint1=5749 Joint2=5837 Joint3=5844 Joint4=5750 GUID=1ac01484-53fc-4aa3-b8b9-8825e1096227  
Area=2729 Joint1=5837 Joint2=5838 Joint3=5845 Joint4=5844 GUID=6b29d5a7-33b0-4bf7-baf4-c9fa8dad2f91  
Area=2730 Joint1=5838 Joint2=5839 Joint3=5846 Joint4=5845 GUID=065a6cc8-a28f-4f1d-a51c-cc5e91122f83  
Area=2731 Joint1=5839 Joint2=5840 Joint3=5847 Joint4=5846 GUID=475448b0-a8b1-43b0-83bc-9a2b1dd7015f  
Area=2732 Joint1=5840 Joint2=5841 Joint3=5848 Joint4=5847 GUID=86dca0ef-0cc0-4121-8dd3-807ff274f547  
Area=2733 Joint1=5841 Joint2=5842 Joint3=5849 Joint4=5848 GUID=e6c99b2e-936f-4364-a2e7-e544f5e13a7b  
Area=2734 Joint1=5842 Joint2=5843 Joint3=5850 Joint4=5849 GUID=c5e8d375-aa30-4796-b1d0-54257f171485  
Area=2735 Joint1=5843 Joint2=5587 Joint3=5589 Joint4=5850 GUID=24523d00-bb3c-4549-bf50-7177a81abc2b  
Area=2736 Joint1=5750 Joint2=5844 Joint3=5851 Joint4=5751 GUID=e8ac0c18-9617-448e-975e-ed87303343b5  
Area=2737 Joint1=5844 Joint2=5845 Joint3=5852 Joint4=5851 GUID=29be79c2-b913-4bb7-9867-3216f5f2e80f  
Area=2738 Joint1=5845 Joint2=5846 Joint3=5853 Joint4=5852 GUID=2b256ee0-a59d-48df-9d9c-2bf4244ef39c  
Area=2739 Joint1=5846 Joint2=5847 Joint3=5854 Joint4=5853 GUID=423901e3-5d1e-40b2-84c7-5b1668eb73c3  
Area=2740 Joint1=5847 Joint2=5848 Joint3=5855 Joint4=5854 GUID=b84f66d4-cef0-48bd-94e9-c52e723c2565  
Area=2741 Joint1=5848 Joint2=5849 Joint3=5856 Joint4=5855 GUID=827b7500-5692-4a73-b648-cef3e9951547  
Area=2757 Joint1=5849 Joint2=5850 Joint3=5857 Joint4=5856 GUID=9fccaadb-64da-4bde-b180-f186aaa330a3  
Area=2761 Joint1=5850 Joint2=5589 Joint3=5591 Joint4=5857 GUID=db34d5d6-116f-4c68-9ad6-4d109bc4f093  
Area=2762 Joint1=5751 Joint2=5851 Joint3=5858 Joint4=5752 GUID=9de702c4-f86c-48bf-8c97-993f000a723a  
Area=2763 Joint1=5851 Joint2=5852 Joint3=5859 Joint4=5858 GUID=c73b1789-6f8c-4768-8754-9b2a39922a6e  
Area=2764 Joint1=5852 Joint2=5853 Joint3=5860 Joint4=5859 GUID=742ec074-bc3a-4b3e-8072-70f82949c39b  
Area=2765 Joint1=5853 Joint2=5854 Joint3=5861 Joint4=5860 GUID=c4c06a53-0e36-4724-925f-ca7fb3748847  
Area=2782 Joint1=5854 Joint2=5855 Joint3=5862 Joint4=5861 GUID=803456cf-cc1e-4d56-8226-d575dd0b822e  
Area=2799 Joint1=5855 Joint2=5856 Joint3=5863 Joint4=5862 GUID=3f8c7e53-a094-4368-9178-2a2be049f214  
Area=2800 Joint1=5856 Joint2=5857 Joint3=5864 Joint4=5863 GUID=4299d980-c472-4fec-9439-c614b5fbeb20  
Area=2801 Joint1=5857 Joint2=5591 Joint3=5593 Joint4=5864 GUID=cf047c55-55a4-454e-93c2-bbe4bdee41d5  
Area=2802 Joint1=5752 Joint2=5858 Joint3=4795 Joint4=4794 GUID=42ab301d-fc65-4e97-b319-749da83ce61c  
Area=2803 Joint1=5858 Joint2=5859 Joint3=4797 Joint4=4795 GUID=5581d0db-8d19-481f-94f9-69043c774a9d  
Area=2804 Joint1=5859 Joint2=5860 Joint3=4798 Joint4=4797 GUID=9bd11aba-35e3-48d6-912d-d29847c4d241  
Area=2805 Joint1=5860 Joint2=5861 Joint3=4799 Joint4=4798 GUID=b8d5ad86-4b29-48d6-b25e-9cac1a9a78d8  
Area=2806 Joint1=5861 Joint2=5862 Joint3=4800 Joint4=4799 GUID=e9b61067-301c-4174-8746-aed04bba97b2  
Area=2807 Joint1=5862 Joint2=5863 Joint3=4801 Joint4=4800 GUID=27e25cd7-2287-4f59-a08a-18230b9030c7  
Area=2808 Joint1=5863 Joint2=5864 Joint3=4802 Joint4=4801 GUID=28f6131f-05c8-49a7-9d56-66b2b70b52f8  
Area=2809 Joint1=5864 Joint2=5593 Joint3=130 Joint4=4802 GUID=7e11b14f-9c55-4c47-bcb4-bfd8be59d85b  
Area=2810 Joint1=200 Joint2=4333 Joint3=5865 Joint4=5251 GUID=61a35e21-c8d6-4da9-9174-b85a89600841  
Area=2811 Joint1=5251 Joint2=5865 Joint3=5866 Joint4=5253 GUID=d2bab5de-2e93-41f3-b448-289b7f487951  
Area=2812 Joint1=5253 Joint2=5866 Joint3=5101 Joint4=281 GUID=23bc9eaf-3b78-486e-bc9e-d8fae9a0b7f6  
Area=2813 Joint1=281 Joint2=5101 Joint3=5867 Joint4=5185 GUID=7a9c2f16-8ef4-44f4-aa0d-cfc0551f39b0  
Area=2814 Joint1=5185 Joint2=5867 Joint3=5102 Joint4=300 GUID=c8e33a74-93cb-4f7f-a03d-917db2593e14



APPALTATORE: <b>TELESE S.c.a r.l.</b> Consorzio Telese Società Consortile a Responsabilità Limitata	<b>ITINERARIO NAPOLI – BARI</b>					
PROGETTAZIONE: Mandatario: SYSTRA S.A. Mandante: SWS Engineering S.p.A. SYSTRA-SOTECNI S.p.A.	<b>RADDOPPIO TRATTA CANCELLO-BENEVENTO</b>					
	<b>II LOTTO FUNZIONALE FRASSO TELESINO – VITULANO</b>					
	<b>2° SUBLOTTO TELESE – SAN LORENZO</b>					
	<b>PROGETTO ESECUTIVO</b>					
<b>PONTI E VIADOTTI – VI14</b> "Struttura ad archi": Tabulato di calcolo – 2 di 2	COMMESSA IF2R	LOTTO 2.2.E.ZZ	CODIFICA CL	DOCUMENTO VI.14.0.0.004	REV. A	FOGLIO 465 di 597

Area=2815 Joint1=300 Joint2=5102 Joint3=5868 Joint4=5192 GUID=d7193272-2643-4e50-b10a-bef7a533a6a3  
Area=2816 Joint1=5192 Joint2=5868 Joint3=5103 Joint4=282 GUID=27473e18-3e7b-4e49-8395-1ba34e82be99  
Area=2817 Joint1=282 Joint2=5103 Joint3=5869 Joint4=5260 GUID=30d5b24d-009f-4dca-9d90-10738499fa41  
Area=2818 Joint1=5260 Joint2=5869 Joint3=5870 Joint4=5262 GUID=ab7057f7-d0a0-4081-9427-9120fe400ac1  
Area=2819 Joint1=5262 Joint2=5870 Joint3=4807 Joint4=31 GUID=18c04ee0-7590-4642-ac31-5f059986068e  
Area=2820 Joint1=5103 Joint2=5106 Joint3=5871 Joint4=5869 GUID=6452e7cc-ff12-4370-94bf-b4965e259b88  
Area=2821 Joint1=5869 Joint2=5871 Joint3=5872 Joint4=5870 GUID=dd3495f0-a59c-4679-8d2f-7b3283a45a9b  
Area=2822 Joint1=5870 Joint2=5872 Joint3=4809 Joint4=4807 GUID=73ea3836-538a-42f5-8b7e-f1bf01d112f9  
Area=2823 Joint1=5106 Joint2=5109 Joint3=5873 Joint4=5871 GUID=12ff692a-dfbd-480b-95c7-d4f6937c8e33  
Area=2824 Joint1=5871 Joint2=5873 Joint3=5874 Joint4=5872 GUID=2f7416d5-9d5f-4b6b-92eb-f6aeb8162609  
Area=2825 Joint1=5872 Joint2=5874 Joint3=4811 Joint4=4809 GUID=27a1e195-83a7-4f47-9fb9-bdc082475640  
Area=2826 Joint1=5109 Joint2=5112 Joint3=5875 Joint4=5873 GUID=d4047aca-3707-45e5-8cd0-9333514ec0ab  
Area=2827 Joint1=5873 Joint2=5875 Joint3=5876 Joint4=5874 GUID=931be464-c9f0-407e-8d16-277e23a947b1  
Area=2828 Joint1=5874 Joint2=5876 Joint3=4813 Joint4=4811 GUID=cbb97b51-ddc8-40f0-8356-989259115c38  
Area=2829 Joint1=5112 Joint2=5115 Joint3=5877 Joint4=5875 GUID=2d3b3732-a380-4575-b0fa-e60b665dfdaa  
Area=2830 Joint1=5875 Joint2=5877 Joint3=5878 Joint4=5876 GUID=3d769ca9-19d2-45ae-82e9-05f22a1578d4  
Area=2831 Joint1=5876 Joint2=5878 Joint3=4815 Joint4=4813 GUID=3b4d7ba5-2e9e-4f2d-9979-8b07f34b3448  
Area=2832 Joint1=5115 Joint2=5118 Joint3=5879 Joint4=5877 GUID=ab2c2aa6-2b08-4fbb-bf0f-5b61424feef3  
Area=2833 Joint1=5877 Joint2=5879 Joint3=5880 Joint4=5878 GUID=0745f88b-6beb-4e16-b41e-325f995b7ada  
Area=2834 Joint1=5878 Joint2=5880 Joint3=4817 Joint4=4815 GUID=7ae179c9-873a-4884-b90f-5b79b462e043  
Area=2835 Joint1=5118 Joint2=5121 Joint3=5881 Joint4=5879 GUID=a10cf45c-de8e-4ec2-84e2-c3861b379a85  
Area=2836 Joint1=5879 Joint2=5881 Joint3=5882 Joint4=5880 GUID=c7414648-05de-4c33-8002-ccb0f085045ce  
Area=2837 Joint1=5880 Joint2=5882 Joint3=4819 Joint4=4817 GUID=d7da129a-78ba-4b6e-a199-fee8a2797161  
Area=2838 Joint1=5121 Joint2=5124 Joint3=5883 Joint4=5881 GUID=94f71182-fed1-44b0-941f-7974b576aa7f  
Area=2839 Joint1=5881 Joint2=5883 Joint3=5884 Joint4=5882 GUID=3049b6f3-ca5b-4997-b65f-c5dbd81a9419  
Area=2840 Joint1=5882 Joint2=5884 Joint3=4821 Joint4=4819 GUID=58b2149c-7b2f-4da1-b5c1-b4a3a6bc55b5  
Area=2841 Joint1=5124 Joint2=5127 Joint3=5885 Joint4=5883 GUID=cbe590a2-1c34-45a3-ab70-e94ecc609611  
Area=2842 Joint1=5883 Joint2=5885 Joint3=5886 Joint4=5884 GUID=a682fdb0-10db-4f3e-8bda-160188df9dc4  
Area=2843 Joint1=5884 Joint2=5886 Joint3=4823 Joint4=4821 GUID=12874601-fd54-4ad2-b602-fa5661555e34  
Area=2844 Joint1=5127 Joint2=5130 Joint3=5887 Joint4=5885 GUID=f62cb428-110c-4c35-92a8-e548233cb50b  
Area=2845 Joint1=5885 Joint2=5887 Joint3=5888 Joint4=5886 GUID=db871894-86e0-4b5d-b18d-47deed2e8de6  
Area=2846 Joint1=5886 Joint2=5888 Joint3=4825 Joint4=4823 GUID=89fef0bc-f6b4-4fff-84c6-610ec0010393  
Area=2847 Joint1=5130 Joint2=5133 Joint3=5889 Joint4=5887 GUID=7efe62f8-6ee9-40f5-ada4-f41bb62ff933  
Area=2848 Joint1=5887 Joint2=5889 Joint3=5890 Joint4=5888 GUID=2bea75e3-f62b-4360-92c0-53c0cdab982e  
Area=2849 Joint1=5888 Joint2=5890 Joint3=4827 Joint4=4825 GUID=f17da69b-2301-4d82-b9bd-7435d5293739  
Area=2850 Joint1=5133 Joint2=5136 Joint3=5891 Joint4=5889 GUID=221e0423-e330-4617-8c12-0475e8acfa4a  
Area=2851 Joint1=5889 Joint2=5891 Joint3=5892 Joint4=5890 GUID=71cb897b-360c-49fd-a62c-939da235c8d0  
Area=2852 Joint1=5890 Joint2=5892 Joint3=4829 Joint4=4827 GUID=e3ef0441-f5bf-4f56-99c3-fcbe1d44a4ae  
Area=2853 Joint1=5136 Joint2=5139 Joint3=5893 Joint4=5891 GUID=bb5729bb-00ae-402a-82b0-1594f59aea3c  
Area=2854 Joint1=5891 Joint2=5893 Joint3=5894 Joint4=5892 GUID=c6a7c7a5-b244-4f5c-979a-02277e1e6fc1  
Area=2855 Joint1=5892 Joint2=5894 Joint3=4831 Joint4=4829 GUID=cfa07dd5-4cb1-4fb6-a093-8fcaeb8477b2  
Area=2856 Joint1=5139 Joint2=5142 Joint3=5895 Joint4=5893 GUID=e3db79dd-d64e-4b8f-943a-dee4433aa8f6  
Area=2857 Joint1=5893 Joint2=5895 Joint3=5896 Joint4=5894 GUID=1f31d514-d0ac-4871-8abb-043309303998  
Area=2858 Joint1=5894 Joint2=5896 Joint3=4833 Joint4=4831 GUID=f0d3a446-ae80-4001-9c58-6c5e69251715  
Area=2859 Joint1=5142 Joint2=5145 Joint3=5897 Joint4=5895 GUID=3322ee7d-1b13-417b-bb43-a3adfbf7213a  
Area=2860 Joint1=5895 Joint2=5897 Joint3=5898 Joint4=5896 GUID=64ff0401-4ae9-4f72-9f94-9396ad76cc79  
Area=2861 Joint1=5896 Joint2=5898 Joint3=4836 Joint4=4833 GUID=65b2a5ff-7675-44af-bdc8-1656af77ddb8  
Area=2862 Joint1=5145 Joint2=5148 Joint3=5899 Joint4=5897 GUID=c41cc80a-df2b-461a-ae88-9a8d65dffd38  
Area=2863 Joint1=5897 Joint2=5899 Joint3=5900 Joint4=5898 GUID=3039cbd6-00fd-41e0-a73f-0a606d9a7fb6  
Area=2864 Joint1=5898 Joint2=5900 Joint3=4835 Joint4=4836 GUID=209da24b-177c-4f6b-831b-d7ae9ce9ab73

APPALTATORE: <b>TELESE S.c.a r.l.</b> Consorzio Telese Società Consortile a Responsabilità Limitata	ITINERARIO NAPOLI – BARI RADDOPPIO TRATTA CANCELLO-BENEVENTO II LOTTO FUNZIONALE FRASSO TELESINO – VITULANO 2° SUBLOTTO TELESE – SAN LORENZO PROGETTO ESECUTIVO					
PROGETTAZIONE: Mandatario: SYSTRA S.A. Mandante: SWS Engineering S.p.A. SYSTRA-SOTECNI S.p.A.						
PONTI E VIADOTTI – VI14 "Struttura ad archi": Tabulato di calcolo – 2 di 2	COMMESSA IF2R	LOTTO 2.2.E.ZZ	CODIFICA CL	DOCUMENTO VI.14.0.0.004	REV. A	FOGLIO 466 di 597

Area=2865 Joint1=5148 Joint2=5151 Joint3=5901 Joint4=5899 GUID=4133dcf5-49bf-4e7a-bd88-5c202e8de169  
Area=2866 Joint1=5899 Joint2=5901 Joint3=5902 Joint4=5900 GUID=be3b2b8b-62f0-4ac4-8aeb-ab10bc8331a7  
Area=2867 Joint1=5900 Joint2=5902 Joint3=4838 Joint4=4835 GUID=bf150f22-1867-480c-a5dd-0e011bce24ca  
Area=2868 Joint1=5151 Joint2=5154 Joint3=5903 Joint4=5901 GUID=ce1ad911-cc5e-48aa-b35a-222270dd982f  
Area=2869 Joint1=5901 Joint2=5903 Joint3=5904 Joint4=5902 GUID=b2a5dbe2-1b68-432c-8551-8a1cc9c675b9  
Area=2870 Joint1=5902 Joint2=5904 Joint3=4840 Joint4=4838 GUID=44554264-b097-41b0-800f-c59ecf7fba91  
Area=2871 Joint1=5154 Joint2=5157 Joint3=5905 Joint4=5903 GUID=9c374ca1-53f6-46f4-aac7-449b43366e24  
Area=2872 Joint1=5903 Joint2=5905 Joint3=5906 Joint4=5904 GUID=342e0beb-829a-42d9-87d9-122e706bfcab  
Area=2873 Joint1=5904 Joint2=5906 Joint3=4842 Joint4=4840 GUID=16b84c4d-3a1f-4fc2-b421-9ac7bd04a455  
Area=2883 Joint1=5101 Joint2=5104 Joint3=5913 Joint4=5867 GUID=0e0b1a09-72fc-4601-b401-7f9d7cc28ec5  
Area=2884 Joint1=5867 Joint2=5913 Joint3=5105 Joint4=5102 GUID=7cf431dc-6c12-41c1-ab85-451279bd91c7  
Area=2885 Joint1=5102 Joint2=5105 Joint3=5914 Joint4=5868 GUID=bcb34d2-d90e-4301-af16-01ceaae06941  
Area=2886 Joint1=5868 Joint2=5914 Joint3=5106 Joint4=5103 GUID=eabdd32c-bf3e-4447-ba09-d8995b729172  
Area=2887 Joint1=5104 Joint2=5107 Joint3=5915 Joint4=5913 GUID=7d53a328-fce0-4d9b-b75e-fb950e60ec52  
Area=2888 Joint1=5913 Joint2=5915 Joint3=5108 Joint4=5105 GUID=0d9feaa3-4363-4f98-9e75-cc96cc56f77  
Area=2889 Joint1=5105 Joint2=5108 Joint3=5916 Joint4=5914 GUID=49cb74a7-2625-4c1e-88ef-7bb8f6656c3d  
Area=2890 Joint1=5914 Joint2=5916 Joint3=5109 Joint4=5106 GUID=ae1dd9ee-c3a3-4ced-a95d-9eb2fd78e9d0  
Area=2891 Joint1=5107 Joint2=5110 Joint3=5917 Joint4=5915 GUID=821440cd-19f2-4bf6-bba8-246681fdce50  
Area=2892 Joint1=5915 Joint2=5917 Joint3=5111 Joint4=5108 GUID=6abd4cb3-4d7a-44c0-9b78-4b00f5390328  
Area=2893 Joint1=5108 Joint2=5111 Joint3=5918 Joint4=5916 GUID=a489db61-112a-4d57-97a4-ab44e0c48667  
Area=2894 Joint1=5916 Joint2=5918 Joint3=5112 Joint4=5109 GUID=94d9abc8-be3d-4987-b516-68990a453dd5  
Area=2895 Joint1=5110 Joint2=5113 Joint3=5919 Joint4=5917 GUID=4aad3156-27ef-4477-9348-844061aaca9e  
Area=2896 Joint1=5917 Joint2=5919 Joint3=5114 Joint4=5111 GUID=a45cc2e2-a060-4d83-b864-c6a53a7c07ea  
Area=2897 Joint1=5111 Joint2=5114 Joint3=5920 Joint4=5918 GUID=001ceadd-9abe-4729-a80b-186ce42fa942  
Area=2898 Joint1=5918 Joint2=5920 Joint3=5115 Joint4=5112 GUID=0ef94076-7d3f-46de-b923-f628445962ba  
Area=2899 Joint1=5113 Joint2=5116 Joint3=5921 Joint4=5919 GUID=e8c0de69-a5dc-4cae-951e-c4252d70dcd8  
Area=2900 Joint1=5919 Joint2=5921 Joint3=5117 Joint4=5114 GUID=6018cf5b-5afa-4ec5-91d3-d9319e9cce42  
Area=2901 Joint1=5114 Joint2=5117 Joint3=5922 Joint4=5920 GUID=26d7e35c-5900-4f16-a3d1-363bab8004bd  
Area=2902 Joint1=5920 Joint2=5922 Joint3=5118 Joint4=5115 GUID=fbe5dd20-d5b1-4d45-972d-64bf7f268239  
Area=2903 Joint1=5116 Joint2=5119 Joint3=5923 Joint4=5921 GUID=3cb9fd11-0c66-429d-aa51-18059a1545bf  
Area=2904 Joint1=5921 Joint2=5923 Joint3=5120 Joint4=5117 GUID=cd8fb40b-7cf4-4d70-a9d4-2fbcbe7987d5  
Area=2905 Joint1=5117 Joint2=5120 Joint3=5924 Joint4=5922 GUID=cf7e4cd3-81d5-457a-b656-6b460f1f3433  
Area=2906 Joint1=5922 Joint2=5924 Joint3=5121 Joint4=5118 GUID=5472188a-d4af-4d76-a700-0dcb513c0403  
Area=2907 Joint1=5119 Joint2=5122 Joint3=5925 Joint4=5923 GUID=22b248f2-3627-41ad-afab-b6d1181eeaa3  
Area=2908 Joint1=5923 Joint2=5925 Joint3=5123 Joint4=5120 GUID=a196ac9d-1742-4263-b179-ac048af13533  
Area=2909 Joint1=5120 Joint2=5123 Joint3=5926 Joint4=5924 GUID=c33c9cd8-b566-4d30-9de7-b6c469e59dc6  
Area=2910 Joint1=5924 Joint2=5926 Joint3=5124 Joint4=5121 GUID=4ba2d4cc-b763-4689-9431-e0b2572c08e2  
Area=2911 Joint1=5122 Joint2=5125 Joint3=5927 Joint4=5925 GUID=d4bfea90-61bd-4cee-bfa2-35b4401c86c6  
Area=2912 Joint1=5925 Joint2=5927 Joint3=5126 Joint4=5123 GUID=ce6330d4-7e82-4bc7-a21a-51b6ec810af3  
Area=2913 Joint1=5123 Joint2=5126 Joint3=5928 Joint4=5926 GUID=ac70ce1e-2bc0-47b6-9b5e-5f81e7414c62  
Area=2914 Joint1=5926 Joint2=5928 Joint3=5127 Joint4=5124 GUID=bf6b4d9a-b752-4de4-b368-734044e12b5a  
Area=2915 Joint1=5125 Joint2=5128 Joint3=5929 Joint4=5927 GUID=8b79f760-ba55-440b-a1b5-6a9f91257a0c  
Area=2916 Joint1=5927 Joint2=5929 Joint3=5129 Joint4=5126 GUID=c9c899b2-caac-4c90-86e7-b6dfff4cdd69  
Area=2917 Joint1=5126 Joint2=5129 Joint3=5930 Joint4=5928 GUID=265d65eb-9c31-4b42-bf18-24b6befaed0c  
Area=2918 Joint1=5928 Joint2=5930 Joint3=5130 Joint4=5127 GUID=b772a305-1dd7-44ff-870d-c7bbda35f63a  
Area=2919 Joint1=5128 Joint2=5131 Joint3=5931 Joint4=5929 GUID=37a43516-ff9c-4799-83ca-422ae9c6e512  
Area=2920 Joint1=5929 Joint2=5931 Joint3=5132 Joint4=5129 GUID=e37628d7-d5a2-486b-ac84-626412f9835d  
Area=2921 Joint1=5129 Joint2=5132 Joint3=5932 Joint4=5930 GUID=d1212031-71e4-4d3c-8639-368fa5e40b8  
Area=2922 Joint1=5930 Joint2=5932 Joint3=5133 Joint4=5130 GUID=fa6b7456-2903-4774-862f-6c2af1e19cba  
Area=2923 Joint1=5131 Joint2=5134 Joint3=5933 Joint4=5931 GUID=6f7dd5b7-e847-4995-8dc2-6ba38b8f26bb

APPALTATORE: <b>TELESE S.c.a r.l.</b> Consorzio Telese Società Consortile a Responsabilità Limitata	<b>ITINERARIO NAPOLI – BARI</b>					
PROGETTAZIONE: Mandatario: SYSTRA S.A. Mandante: SWS Engineering S.p.A. SYSTRA-SOTECNI S.p.A.	<b>RADDOPPIO TRATTA CANCELLO-BENEVENTO</b>					
	<b>II LOTTO FUNZIONALE FRASSO TELESINO – VITULANO</b>					
	<b>2° SUBLOTTO TELESE – SAN LORENZO</b>					
	<b>PROGETTO ESECUTIVO</b>					
<b>PONTI E VIADOTTI – VI14</b> "Struttura ad archi": Tabulato di calcolo – 2 di 2	COMMESSA IF2R	LOTTO 2.2.E.ZZ	CODIFICA CL	DOCUMENTO VI.14.0.0.004	REV. A	FOGLIO 467 di 597

Area=2924 Joint1=5931 Joint2=5933 Joint3=5135 Joint4=5132 GUID=058957d9-9314-480a-9140-4f18019e26a5  
Area=2925 Joint1=5132 Joint2=5135 Joint3=5934 Joint4=5932 GUID=a143230e-ade7-4e17-864d-0985d5e7f0ca  
Area=2926 Joint1=5932 Joint2=5934 Joint3=5136 Joint4=5133 GUID=cfd4c1ae-36d6-41af-8bdc-550ce5903c4c  
Area=2927 Joint1=5134 Joint2=5137 Joint3=5935 Joint4=5933 GUID=5e8ec209-626a-4a7f-a2f2-330ddc1d83c2  
Area=2928 Joint1=5933 Joint2=5935 Joint3=5138 Joint4=5135 GUID=e5d3ec55-b077-4d50-959c-95dfe369a91e  
Area=2929 Joint1=5135 Joint2=5138 Joint3=5936 Joint4=5934 GUID=14b8282e-56f2-459d-ba89-8cbe9cf253a6  
Area=2930 Joint1=5934 Joint2=5936 Joint3=5139 Joint4=5136 GUID=28bb2233-d242-4b88-beb4-50455bf069de  
Area=2931 Joint1=5137 Joint2=5140 Joint3=5937 Joint4=5935 GUID=2e021298-a292-4607-a2bd-d901c0a6d8a8  
Area=2932 Joint1=5935 Joint2=5937 Joint3=5141 Joint4=5138 GUID=38d8bc8e-ba35-4d96-8483-cdef99ce3459  
Area=2933 Joint1=5138 Joint2=5141 Joint3=5938 Joint4=5936 GUID=2f94bffa-0d8b-48ea-a728-3150ea352f0b  
Area=2934 Joint1=5936 Joint2=5938 Joint3=5142 Joint4=5139 GUID=e3af6afa-c2d0-4f93-bce7-faea4b739aa8  
Area=2935 Joint1=5140 Joint2=5143 Joint3=5939 Joint4=5937 GUID=75555fc8-5b8b-44f9-9098-6ad8b74ef37f  
Area=2936 Joint1=5937 Joint2=5939 Joint3=5144 Joint4=5141 GUID=5d37a9ea-c88a-4874-814c-837c3098ea02  
Area=2937 Joint1=5141 Joint2=5144 Joint3=5940 Joint4=5938 GUID=ceebd59-0f75-4707-aafe-e35f9d2efdf7  
Area=2938 Joint1=5938 Joint2=5940 Joint3=5145 Joint4=5142 GUID=4312c580-94d3-4597-bf96-233bc2731bbf  
Area=2939 Joint1=5143 Joint2=5146 Joint3=5941 Joint4=5939 GUID=22705378-6c63-496e-b512-7fd33c96ab06  
Area=2940 Joint1=5939 Joint2=5941 Joint3=5147 Joint4=5144 GUID=9da90aa6-3c0c-488f-9a02-40bb55248424  
Area=2941 Joint1=5144 Joint2=5147 Joint3=5942 Joint4=5940 GUID=725d9c97-25bc-456f-9255-4c3aed7815db  
Area=2942 Joint1=5940 Joint2=5942 Joint3=5148 Joint4=5145 GUID=37dd2083-aaeb-4452-81c6-88ff608b3ad  
Area=2943 Joint1=5146 Joint2=5149 Joint3=5943 Joint4=5941 GUID=00c272f7-6368-4c04-bb16-6827994ab074  
Area=2944 Joint1=5941 Joint2=5943 Joint3=5150 Joint4=5147 GUID=29ad34ab-5aad-44a4-a2e6-d8daf0553d2b  
Area=2945 Joint1=5147 Joint2=5150 Joint3=5944 Joint4=5942 GUID=c1463346-6867-424a-b7a9-030d7959d0d1  
Area=2946 Joint1=5942 Joint2=5944 Joint3=5151 Joint4=5148 GUID=d90fdcf5-b4e1-4157-bead-3ac077e0f3fb  
Area=2947 Joint1=5149 Joint2=5152 Joint3=5945 Joint4=5943 GUID=b029197c-e58a-406d-a028-a858975eed63  
Area=2948 Joint1=5943 Joint2=5945 Joint3=5153 Joint4=5150 GUID=bcad0120-adb3-480e-b1f1-d5af18561ac8  
Area=2949 Joint1=5150 Joint2=5153 Joint3=5946 Joint4=5944 GUID=e8ff1f6c-bf5a-47fa-ae8e-3a7fd8ff019b  
Area=2950 Joint1=5944 Joint2=5946 Joint3=5154 Joint4=5151 GUID=b319c0f4-52f4-4849-9d3e-dfb6d3b5825d  
Area=2951 Joint1=5152 Joint2=5155 Joint3=5947 Joint4=5945 GUID=b2938f63-0406-4d5f-aafd-7c112ea12aaf  
Area=2952 Joint1=5945 Joint2=5947 Joint3=5156 Joint4=5153 GUID=c3e488e-ae6a-49a5-94e5-ab548d04c3a0  
Area=2953 Joint1=5153 Joint2=5156 Joint3=5948 Joint4=5946 GUID=d6e68c77-8311-481a-9edd-8d60142d432c  
Area=2954 Joint1=5946 Joint2=5948 Joint3=5157 Joint4=5154 GUID=4a2ea2e-a3ac-4bbe-97ce-9af3d20b879e  
Area=2967 Joint1=4333 Joint2=4334 Joint3=5955 Joint4=5865 GUID=76fa2d27-d174-46fd-bf46-c37207209079  
Area=2968 Joint1=5865 Joint2=5955 Joint3=5956 Joint4=5866 GUID=fc4518df-e3c9-424b-bbaaf-270a7ec0371e  
Area=2969 Joint1=5866 Joint2=5956 Joint3=5104 Joint4=5101 GUID=72b7353d-5fab-4937-bda8-c5e7014fff87  
Area=2970 Joint1=4334 Joint2=4335 Joint3=5957 Joint4=5955 GUID=5e60bd1c-ce9d-4691-a9c4-4a6288fc6bd4  
Area=2971 Joint1=5955 Joint2=5957 Joint3=5958 Joint4=5956 GUID=ad36ecf6-c231-41f0-9676-205ab94c3808  
Area=2972 Joint1=5956 Joint2=5958 Joint3=5107 Joint4=5104 GUID=08806388-bed1-4baa-9b47-88c7cc1a0d47  
Area=2973 Joint1=4335 Joint2=4336 Joint3=5959 Joint4=5957 GUID=91688d1d-4abe-4b0b-9908-765d18b8c62a  
Area=2974 Joint1=5957 Joint2=5959 Joint3=5960 Joint4=5958 GUID=39e1f716-31c3-4924-960c-d229bbfae86d  
Area=2975 Joint1=5958 Joint2=5960 Joint3=5110 Joint4=5107 GUID=1d0a2e76-a55c-463f-9199-f7842de98b1b  
Area=2976 Joint1=4336 Joint2=4337 Joint3=5961 Joint4=5959 GUID=0b217b4b-8312-4347-98c2-0043b1851de3  
Area=2977 Joint1=5959 Joint2=5961 Joint3=5962 Joint4=5960 GUID=720d242a-cfd1-4dee-bf74-df678fd6e9e5  
Area=2978 Joint1=5960 Joint2=5962 Joint3=5113 Joint4=5110 GUID=32efd83f-b4da-4fcb-a18a-afdeb4350d85  
Area=2979 Joint1=4337 Joint2=4338 Joint3=5963 Joint4=5961 GUID=1c615016-3661-4e4c-84da-32708c2eaf17  
Area=2980 Joint1=5961 Joint2=5963 Joint3=5964 Joint4=5962 GUID=9a3b0e4c-594c-451d-a646-3c1b5861564e  
Area=2981 Joint1=5962 Joint2=5964 Joint3=5116 Joint4=5113 GUID=7228ace7-97d6-4437-869b-9d8ed4bf8e79  
Area=2982 Joint1=4338 Joint2=4339 Joint3=5965 Joint4=5963 GUID=df14f6bd-7da8-4b0f-a5fe-12ccb8872179  
Area=2983 Joint1=5963 Joint2=5965 Joint3=5966 Joint4=5964 GUID=7299ac98-d305-42d3-832c-8abf865164ba  
Area=2984 Joint1=5964 Joint2=5966 Joint3=5119 Joint4=5116 GUID=749402e7-58a3-4e38-9cac-7d4ad8842d2c  
Area=2985 Joint1=4339 Joint2=4340 Joint3=5967 Joint4=5965 GUID=53bc7231-7a1b-4d6c-a0ec-d476eb33018

APPALTATORE: <b>TELESE S.c.a r.l.</b> Consorzio Telese Società Consortile a Responsabilità Limitata	<b>ITINERARIO NAPOLI – BARI</b>					
PROGETTAZIONE: Mandatario: SYSTRA S.A. Mandante: SWS Engineering S.p.A. SYSTRA-SOTECNI S.p.A.	<b>RADDOPPIO TRATTA CANCELLO-BENEVENTO</b>					
	<b>II LOTTO FUNZIONALE FRASSO TELESINO – VITULANO</b>					
	<b>2° SUBLOTTO TELESE – SAN LORENZO</b>					
	<b>PROGETTO ESECUTIVO</b>					
<b>PONTI E VIADOTTI – VI14</b> "Struttura ad archi": Tabulato di calcolo – 2 di 2	COMMESSA IF2R	LOTTO 2.2.E.ZZ	CODIFICA CL	DOCUMENTO VI.14.0.0.004	REV. A	FOGLIO 468 di 597

Area=2986 Joint1=5965 Joint2=5967 Joint3=5968 Joint4=5966 GUID=05a0119f-94c2-435c-971a-9a9cc7263aa9

Area=2987 Joint1=5966 Joint2=5968 Joint3=5122 Joint4=5119 GUID=c95dd963-4523-43b2-bec0-d5b5d7ee321f

Area=2988 Joint1=4340 Joint2=4356 Joint3=5969 Joint4=5967 GUID=31f400ab-10b4-4c07-9526-0227e0c83c36

Area=2989 Joint1=5967 Joint2=5969 Joint3=5970 Joint4=5968 GUID=38673b5b-6f5c-4107-8cfc-4ce77adae5af

Area=2990 Joint1=5968 Joint2=5970 Joint3=5125 Joint4=5122 GUID=86780ad6-1fe1-4a47-ab63-59fc6c030f4d

Area=2991 Joint1=4356 Joint2=4357 Joint3=5971 Joint4=5969 GUID=86d7c673-9d7c-4e85-afb8-099db5327a24

Area=2992 Joint1=5969 Joint2=5971 Joint3=5972 Joint4=5970 GUID=c7d5eed7-3d61-45d8-90c6-f0b5417c8138

Area=2993 Joint1=5970 Joint2=5972 Joint3=5128 Joint4=5125 GUID=c85dea52-53fe-471b-bda0-06973197f0ed

Area=2994 Joint1=4357 Joint2=4358 Joint3=5973 Joint4=5971 GUID=a05c1fd1-cfef-4947-974d-8224d40b324c

Area=2995 Joint1=5971 Joint2=5973 Joint3=5974 Joint4=5972 GUID=67601c87-94b6-4a3b-86cd-8b1ad8bb1db4

Area=2996 Joint1=5972 Joint2=5974 Joint3=5131 Joint4=5128 GUID=04799506-fb36-4077-a09b-97f9ef2536cc

Area=2997 Joint1=4358 Joint2=4359 Joint3=5975 Joint4=5973 GUID=67962174-d89a-4b4a-8f00-9c69c23aab63

Area=2998 Joint1=5973 Joint2=5975 Joint3=5976 Joint4=5974 GUID=fe3081d0-ed8a-4336-9360-68fd76de24d8

Area=2999 Joint1=5974 Joint2=5976 Joint3=5134 Joint4=5131 GUID=7449b444-a948-4de6-95c2-b680da57af99

Area=3000 Joint1=4359 Joint2=4360 Joint3=5977 Joint4=5975 GUID=7b3133ea-575d-4913-a165-d9dafc11d910

Area=3001 Joint1=5975 Joint2=5977 Joint3=5978 Joint4=5976 GUID=a699a86d-e807-4513-b2ab-695d86b20242

Area=3002 Joint1=5976 Joint2=5978 Joint3=5137 Joint4=5134 GUID=f984e5c9-dccf-4186-80d7-8a6fd3e4404c

Area=3003 Joint1=4360 Joint2=4361 Joint3=5979 Joint4=5977 GUID=da198128-c35f-466e-a218-2b6538225b57

Area=3004 Joint1=5977 Joint2=5979 Joint3=5980 Joint4=5978 GUID=fe7805a0-a1e5-4cf8-aa6a-1c560d1aa904

Area=3005 Joint1=5978 Joint2=5980 Joint3=5140 Joint4=5137 GUID=59270e6f-7734-4c50-a1ac-4674ce755e6c

Area=3006 Joint1=4361 Joint2=4362 Joint3=5981 Joint4=5979 GUID=91bdfd96-04e7-43ec-b764-510bfcc99a1e

Area=3007 Joint1=5979 Joint2=5981 Joint3=5982 Joint4=5980 GUID=cc815ab3-f1bd-429c-b39e-dca21cb2205c

Area=3008 Joint1=5980 Joint2=5982 Joint3=5143 Joint4=5140 GUID=d7c327f7-42a3-4235-b812-3ca9614058f4

Area=3009 Joint1=4362 Joint2=4363 Joint3=5983 Joint4=5981 GUID=87c1f188-5c93-4867-9ec9-2d7c1e18179c

Area=3010 Joint1=5981 Joint2=5983 Joint3=5984 Joint4=5982 GUID=fed49a0c-a934-4f6a-b72d-edecdd873e23

Area=3011 Joint1=5982 Joint2=5984 Joint3=5146 Joint4=5143 GUID=4baf3a0c-e7a3-4231-a74f-b6beb2da4a5f

Area=3012 Joint1=4363 Joint2=4364 Joint3=5985 Joint4=5983 GUID=f23e5300-183d-494f-989b-7b912289758e

Area=3013 Joint1=5983 Joint2=5985 Joint3=5986 Joint4=5984 GUID=7af38495-4344-4041-a40c-2242b5ff066c

Area=3014 Joint1=5984 Joint2=5986 Joint3=5149 Joint4=5146 GUID=dac37de8-4d9b-4fab-8195-5d7fd3880707

Area=3015 Joint1=4364 Joint2=4365 Joint3=5987 Joint4=5985 GUID=6210210f-de58-431a-bde0-1e1a148c48d5

Area=3016 Joint1=5985 Joint2=5987 Joint3=5988 Joint4=5986 GUID=7f1e261f-f709-441e-8c29-ff0fbd7d1b42

Area=3017 Joint1=5986 Joint2=5988 Joint3=5152 Joint4=5149 GUID=7d908f65-e6d8-4231-ae78-cb0c6356b493

Area=3018 Joint1=4365 Joint2=4366 Joint3=5989 Joint4=5987 GUID=e5b76eaf-2df8-4e97-9909-1f6205d7cf90

Area=3019 Joint1=5987 Joint2=5989 Joint3=5990 Joint4=5988 GUID=f70e5c84-6710-4034-b8e9-66a42feca13a

Area=3020 Joint1=5988 Joint2=5990 Joint3=5155 Joint4=5152 GUID=c0559c2b-4cdb-4bdc-a942-9c95cd6b6fef

Area=3210 Joint1=4703 Joint2=4702 Joint3=4694 Joint4=4695 GUID=de10593f-4e61-4fcf-af36-4457dab1c91e

Area=3211 Joint1=4695 Joint2=4694 Joint3=4682 Joint4=4684 GUID=1404bbd9-5ed1-48cb-be04-270a3b10b188

Area=3212 Joint1=4687 Joint2=4685 Joint3=4672 Joint4=4674 GUID=1ba87716-ed9a-428c-8444-4983c68f4c9e

Area=3213 Joint1=4675 Joint2=4673 Joint3=4662 Joint4=4664 GUID=d5f56582-8bc6-454b-afb5-959961c174ce

Area=3214 Joint1=4660 Joint2=4667 Joint3=4665 Joint4=4659 GUID=5ceb09a8-d44f-4c93-a665-1101c6d305ac

Area=3215 Joint1=4665 Joint2=4663 Joint3=6177 Joint4=4659 GUID=235d8cdc-a870-4a92-9e42-a5be29e6faeb

Area=3216 Joint1=326 Joint2=334 Joint3=6178 Joint4=4656 GUID=f97a583f-8595-4374-b8dd-25d2258235b8

Area=3217 Joint1=4657 Joint2=4656 Joint3=6178 Joint4=4653 GUID=51a8da5e-f12a-43cb-8609-47f7a2d7dd5b

Area=3218 Joint1=334 Joint2=184 Joint3=6178 GUID=e6a2ba54-39ab-4e18-b9d6-ec3af2da29f6

Area=3219 Joint1=6178 Joint2=184 Joint3=4654 Joint4=4653 GUID=ab7adb10-0b0a-4eb7-a29d-9c386159386f

Area=3220 Joint1=324 Joint2=326 Joint3=6177 GUID=fd524662-a8e3-4825-bfb2-dc3a607ebf1f

Area=3221 Joint1=6177 Joint2=326 Joint3=4656 Joint4=4659 GUID=25846f64-c63c-4085-85fb-386f19c3699d

Area=3222 Joint1=320 Joint2=322 Joint3=6180 Joint4=6179 GUID=f0589640-c749-489d-b58d-7afa9c64944d

Area=3223 Joint1=6179 Joint2=6180 Joint3=4663 Joint4=4662 GUID=f9561249-ac05-4506-8d0a-a74812ce43f3

Area=3224 Joint1=318 Joint2=320 Joint3=6179 Joint4=6181 GUID=78e6c7c0-112f-4cdd-b0dd-56ef7058156f

APPALTATORE: <b>TELESE S.c.a r.l.</b> Consorzio Telese Società Consortile a Responsabilità Limitata	<b>ITINERARIO NAPOLI – BARI</b>					
PROGETTAZIONE: Mandatario: SYSTRA S.A. Mandante: SWS Engineering S.p.A. SYSTRA-SOTECNI S.p.A.	<b>RADDOPPIO TRATTA CANCELLO-BENEVENTO</b>					
	<b>II LOTTO FUNZIONALE FRASSO TELESINO – VITULANO</b>					
	<b>2° SUBLOTTO TELESE – SAN LORENZO</b>					
	<b>PROGETTO ESECUTIVO</b>					
<b>PONTI E VIADOTTI – VI14</b> "Struttura ad archi": Tabulato di calcolo – 2 di 2	COMMESSA IF2R	LOTTO 2.2.E.ZZ	CODIFICA CL	DOCUMENTO VI.14.0.0.004	REV. A	FOGLIO 469 di 597

Area=3225 Joint1=322 Joint2=324 Joint3=6180 GUID=2175df38-5621-463a-8e3d-ccadc6474877

Area=3226 Joint1=6180 Joint2=324 Joint3=6177 Joint4=4663 GUID=97c0986b-4df7-4e33-9bc3-5525aacc0d97c

Area=3227 Joint1=4673 Joint2=4671 Joint3=6179 Joint4=4662 GUID=6defb479-a5cb-4ded-91dd-73490975e9c0

Area=3228 Joint1=4671 Joint2=6181 Joint3=6179 GUID=1d29cb5e-1d01-4b45-9527-d99a76ff7bb2

Area=3229 Joint1=6182 Joint2=4671 Joint3=4673 Joint4=4672 GUID=c9193627-af0f-430a-a8ea-0295175e7347

Area=3230 Joint1=316 Joint2=318 Joint3=6181 Joint4=4670 GUID=62305256-9b18-4dea-8c53-d0e288abed22

Area=3231 Joint1=4681 Joint2=4670 Joint3=6182 Joint4=6183 GUID=78ac720c-d382-4d2f-8e23-b5f5a41c79fb

Area=3232 Joint1=4685 Joint2=4683 Joint3=6182 Joint4=4672 GUID=a403149d-6e07-42eb-baa1-8aae97eea90c

Area=3233 Joint1=6182 Joint2=4670 Joint3=6181 Joint4=4671 GUID=8e7bbcc2-8eac-4f04-8718-1280a6d96152

Area=3234 Joint1=4683 Joint2=6183 Joint3=6182 GUID=051674ab-a186-4c6b-a1a6-34709b5c5074

Area=3235 Joint1=4680 Joint2=4681 Joint3=6183 Joint4=6184 GUID=754031e6-a022-4fc1-9436-888b9aa8008

Area=3284 Joint1=6184 Joint2=6183 Joint3=4683 Joint4=4682 GUID=39d526c1-096c-4e1f-b2c6-aa91516e091b

Area=3286 Joint1=4742 Joint2=4756 Joint3=4755 GUID=875ec395-f317-4254-b61b-c9d5bc62b82d

Area=3287 Joint1=4710 Joint2=4709 Joint3=4701 GUID=a84fb051-3c90-4952-a236-f18072ca2495

Area=3288 Joint1=6184 Joint2=4693 Joint3=4692 Joint4=4680 GUID=d820914c-9189-4364-b980-279f45b47d03

Area=3289 Joint1=4742 Joint2=6185 Joint3=4732 Joint4=4743 GUID=776cf710-e9b5-409e-a23f-93fa8097671a

Area=3290 Joint1=6185 Joint2=4742 Joint3=4754 Joint4=4731 GUID=b4229961-1be9-4f8b-9a7a-c803668c23f7

Area=3291 Joint1=4721 Joint2=4732 Joint3=6185 Joint4=6186 GUID=dbf2ab85-ad45-4cb2-a944-5f85405e1a17

Area=3292 Joint1=4742 Joint2=4755 Joint3=4753 Joint4=4754 GUID=b43e2f98-bce8-41d7-bbfff0fdb816a4578

Area=3293 Joint1=4731 Joint2=4730 Joint3=4720 Joint4=6186 GUID=b1208670-d3eb-4534-9ac8-8c1fb9e7d7bc

Area=3294 Joint1=4731 Joint2=6186 Joint3=6185 GUID=6ddb81ba0-3e22-4ac3-a3db-81fa3d58b084

Area=3295 Joint1=4721 Joint2=6186 Joint3=6187 Joint4=4711 GUID=6b1f5599-548b-41d2-bae8-4f493331634c

Area=3296 Joint1=6186 Joint2=4720 Joint3=4710 Joint4=6187 GUID=49882966-8262-4e0c-8370-c467ef625f72

Area=3297 Joint1=4711 Joint2=6187 Joint3=6188 Joint4=4702 GUID=4ebc300c-c802-4af1-b1a7-f2b9747686a2

Area=3298 Joint1=6187 Joint2=4710 Joint3=4701 Joint4=6188 GUID=2788530f-fed4-d9e-ae70-5da4100cacbf

Area=3299 Joint1=4694 Joint2=4702 Joint3=6188 Joint4=6189 GUID=011d38a5-d840-46f4-9a40-71e4d9d9065d

Area=3300 Joint1=6189 Joint2=6188 Joint3=4701 Joint4=4693 GUID=1aa42587-d61a-4a9e-988c-b57da98ba617

Area=3301 Joint1=4682 Joint2=4694 Joint3=6189 Joint4=6184 GUID=06370320-c4cf-47a8-8e07-8642fe41ea0f

Area=3302 Joint1=6184 Joint2=6189 Joint3=4693 GUID=57a9e9ea-27b1-4cb5-ac83-3f7bf2e4e29c

Area=3303 Joint1=6200 Joint2=6201 Joint3=4079 Joint4=4077 GUID=ae4a8e12-35a1-481c-8d1d-363b20afc979

Area=3304 Joint1=6190 Joint2=6191 Joint3=6203 Joint4=6202 GUID=b1e9b622-b3fe-427e-9c8d-8ae04eb5419e

Area=3305 Joint1=6202 Joint2=6203 Joint3=4091 Joint4=4089 GUID=b4d2308f-dff0-48e0-b043-83ea30b04881

Area=3306 Joint1=6204 Joint2=6202 Joint3=4089 Joint4=4099 GUID=c8044823-e2b9-41dd-90db-b243794d25b6

Area=3307 Joint1=6205 Joint2=6204 Joint3=4099 Joint4=4107 GUID=1b826ef4-364f-4a97-87fd-e0fa14ad07f

Area=3308 Joint1=6194 Joint2=6193 Joint3=6205 Joint4=6206 GUID=a417f5cf-ff1b-436a-9d34-4b4e6e4bf2c8

Area=3309 Joint1=6206 Joint2=6205 Joint3=4107 Joint4=4117 GUID=90e6bdf-4339-4c8f-b533-6969a0d477bf

Area=3310 Joint1=6195 Joint2=6194 Joint3=6206 Joint4=6207 GUID=403933b2-6e15-45e1-9ec8-f145546a7e4d

Area=3311 Joint1=6207 Joint2=6206 Joint3=4117 Joint4=4135 GUID=92e09622-34a1-4550-b813-ec3e9d066760

Area=3312 Joint1=6196 Joint2=6195 Joint3=6207 Joint4=6208 GUID=9beecb62-0748-4bbb-835d-d4f50e220dac

Area=3313 Joint1=6208 Joint2=6207 Joint3=4135 Joint4=4149 GUID=4784cc22-618d-4a94-838c-46d9fe6c5955

Area=3314 Joint1=6197 Joint2=6196 Joint3=6208 Joint4=6209 GUID=919cb9b5-d169-41e8-95b9-dc2e4b601e64

Area=3315 Joint1=6209 Joint2=6208 Joint3=4149 Joint4=4167 GUID=d412ca6e-1001-4ff5-87d9-b570678dc564

Area=3316 Joint1=6210 Joint2=6211 Joint3=6197 Joint4=6198 GUID=08318603-f0c6-4eeb-b9f8-cba266b2196d

Area=3317 Joint1=6198 Joint2=6197 Joint3=6209 Joint4=6212 GUID=ca04322b-e503-4c8b-9858-3959e2a35b4e

Area=3318 Joint1=6212 Joint2=6209 Joint3=4167 Joint4=4186 GUID=709efc33-3e07-4a35-b826-0495a0cade51

Area=3319 Joint1=6213 Joint2=6210 Joint3=6198 Joint4=4206 GUID=c3ebbccf-087d-4d5e-8ebd-88328199f76c

Area=3320 Joint1=4206 Joint2=6198 Joint3=6212 Joint4=4211 GUID=90c981cf-cd54-4fb5-8920-b18e1e798684

Area=3321 Joint1=4211 Joint2=6212 Joint3=4186 Joint4=4214 GUID=fc231f25-6cb7-4ee7-a508-070385ebc46c

Area=3322 Joint1=6205 Joint2=6193 Joint3=6192 Joint4=6204 GUID=cfff119f-f904-438b-b2f1-65443760f23d

Area=3323 Joint1=6204 Joint2=6192 Joint3=6190 Joint4=6202 GUID=36505523-b1ff-4c02-8092-5dea94234ef

APPALDATTORE: <b>TELESE S.c.a r.l.</b> Consorzio Telese Società Consortile a Responsabilità Limitata	<b>ITINERARIO NAPOLI – BARI</b>					
PROGETTAZIONE: Mandatario: SYSTRA S.A. Mandante: SWS Engineering S.p.A. SYSTRA-SOTECNI S.p.A.	<b>RADDOPPIO TRATTA CANCELLO-BENEVENTO</b>					
	<b>II LOTTO FUNZIONALE FRASSO TELESINO – VITULANO</b>					
	<b>2° SUBLOTTO TELESE – SAN LORENZO</b>					
	<b>PROGETTO ESECUTIVO</b>					
<b>PONTI E VIADOTTI – VI14</b> "Struttura ad archi": Tabulato di calcolo – 2 di 2	COMMESSA IF2R	LOTTO 2.2.E.ZZ	CODIFICA CL	DOCUMENTO VI.14.0.0.004	REV. A	FOGLIO 470 di 597

Area=3324 Joint1=4091 Joint2=6203 Joint3=6200 Joint4=4077 GUID=ee18460a-96ba-428c-9313-a89e89697c3b  
Area=3325 Joint1=4079 Joint2=6201 Joint3=4063 Joint4=4064 GUID=d5f7168f-fa88-4280-974f-29f91f9f6a58  
Area=3326 Joint1=6201 Joint2=4076 Joint3=6214 Joint4=4063 GUID=3f310ac1-ac7d-411d-91e7-689ffae30608  
Area=3327 Joint1=4076 Joint2=6215 Joint3=6214 GUID=ccea3a99-e563-422b-b3c5-f9523cfce582  
Area=3328 Joint1=6199 Joint2=4076 Joint3=6201 Joint4=6200 GUID=66494273-faab-48e1-a300-a9eac7c0e7f4  
Area=3329 Joint1=4087 Joint2=4075 Joint3=6199 Joint4=6216 GUID=4c3dd2e3-8a85-4ec6-b400-e5fa61aa8e35  
Area=3330 Joint1=6203 Joint2=6191 Joint3=6199 Joint4=6200 GUID=5fc620bc-4df8-4781-afca-c866461a171a  
Area=3331 Joint1=6199 Joint2=4075 Joint3=6215 Joint4=4076 GUID=ad8a1ff7-c606-47f5-8a35-9134fd5dd112  
Area=3332 Joint1=6191 Joint2=6216 Joint3=6199 GUID=9b875a28-a0cb-41a6-ac6d-6d71ccc94c1f  
Area=3333 Joint1=6217 Joint2=6216 Joint3=6191 Joint4=6190 GUID=a5e64488-6ecc-42a5-b5d1-fe1f2f105802  
Area=3334 Joint1=6211 Joint2=6218 Joint3=6196 Joint4=6197 GUID=b2c5d9ee-89ee-40b4-a24e-36a9fc83beb8  
Area=3335 Joint1=6195 Joint2=6196 Joint3=6218 Joint4=6219 GUID=575ce29a-21e2-455d-9c8a-428321f2eac  
Area=3336 Joint1=6195 Joint2=6219 Joint3=6220 Joint4=6194 GUID=359649ba-7d38-4364-ba46-f569f845fb13  
Area=3337 Joint1=6194 Joint2=6220 Joint3=6221 Joint4=6193 GUID=4b2d99b5-d602-4bb1-ab2b-3eebc4a6e45e  
Area=3338 Joint1=6192 Joint2=6193 Joint3=6221 Joint4=6222 GUID=cefbf1b4-c4ed-4f6c-916b-e78eb2c95f43  
Area=3339 Joint1=6190 Joint2=6192 Joint3=6222 Joint4=6217 GUID=cb7d6d45-dc6a-4c13-ac18-45dd0b65b708  
Area=3340 Joint1=4261 Joint2=4204 Joint3=6213 Joint4=6223 GUID=3aaf465f-ce79-477d-b506-0a6c474dbd8a  
Area=3341 Joint1=6223 Joint2=6213 Joint3=4206 Joint4=4263 GUID=45ad5fb5-1f05-4bf7-942a-9a8b7066f610  
Area=3342 Joint1=4204 Joint2=4184 Joint3=6210 Joint4=6213 GUID=54da4267-5e55-48ad-87de-fb713fbbcd4b  
Area=3343 Joint1=6225 Joint2=6224 Joint3=4061 Joint4=4062 GUID=37d5916e-b970-4576-b6cc-13f85e5d4532  
Area=3344 Joint1=2860 Joint2=2951 Joint3=6226 Joint4=6224 GUID=e61c1b4e-e17d-44f8-86c0-0fbb2a1a1d76  
Area=3345 Joint1=4061 Joint2=6224 Joint3=6226 Joint4=4059 GUID=e298e81d-d988-40ed-9b09-ef824cbf89bd  
Area=3346 Joint1=2824 Joint2=2860 Joint3=6227 GUID=2ec7033e-bdcf-4261-8b48-3d5006f0849b  
Area=3347 Joint1=6227 Joint2=2860 Joint3=6224 Joint4=6225 GUID=c59102a2-6aed-4e1c-b16d-ccc742646429  
Area=3348 Joint1=4062 Joint2=4074 Joint3=4065 Joint4=6225 GUID=dc6f6481-1d05-4995-bbea-b640816795f3  
Area=3349 Joint1=4065 Joint2=6228 Joint3=6227 Joint4=6225 GUID=5a0098fe-43bf-4fc6-a5ff-e42e08a5f659  
Area=3350 Joint1=6229 Joint2=2824 Joint3=6227 Joint4=6228 GUID=2aded49a-f1e0-40a0-adbd-07008d6dade9  
Area=3351 Joint1=4063 Joint2=6228 Joint3=4065 Joint4=4064 GUID=ddc535ef-38ea-478a-8aa3-d3d9d56189aa  
Area=3352 Joint1=6214 Joint2=6229 Joint3=6228 Joint4=4063 GUID=c5cc6d73-fa73-4fef-a7da-e41672979205  
Area=3353 Joint1=1401 Joint2=2399 Joint3=6229 Joint4=6214 GUID=d0f452a5-72ad-4e68-9808-2be3b619f9f2  
Area=3354 Joint1=1282 Joint2=1401 Joint3=6214 Joint4=6215 GUID=b2c20a01-22e3-4d7e-968c-e77bb05a8e99  
Area=3355 Joint1=2399 Joint2=2824 Joint3=6229 GUID=626552c0-4653-4f54-adf0-496e9164866e  
Area=3356 Joint1=4103 Joint2=4097 Joint3=6231 Joint4=4105 GUID=d9258bf7-c8ca-4086-9c5e-69493e0a1c85  
Area=3357 Joint1=4105 Joint2=6231 Joint3=6232 GUID=1d710e31-b762-4b47-89f9-1e19d7124dc1  
Area=3358 Joint1=4113 Joint2=4105 Joint3=6232 Joint4=4115 GUID=acc27871-c107-4864-a9ee-3503e9617568  
Area=3359 Joint1=4131 Joint2=4115 Joint3=6230 Joint4=4133 GUID=09d6d9d6-7fc1-4128-87d5-336b335bc6d9  
Area=3360 Joint1=4133 Joint2=6230 Joint3=6233 GUID=acce3654-6fe6-4fcf-b178-cbbfcfe8f758  
Area=3361 Joint1=4145 Joint2=4133 Joint3=6233 Joint4=4147 GUID=6aab2a0f-ecb2-4f67-8968-b7bde6b83bfb  
Area=3362 Joint1=6234 Joint2=4166 Joint3=4161 Joint4=4147 GUID=32b4c3d6-e3bc-4399-82b8-e664607b34c8  
Area=3363 Joint1=1126 Joint2=1282 Joint3=6215 Joint4=4075 GUID=815fe8c3-1692-4c57-8132-8038c4040965  
Area=3364 Joint1=4085 Joint2=4087 Joint3=6216 Joint4=6217 GUID=8b83721f-221a-4a60-a11a-f0a13273932a  
Area=3365 Joint1=6211 Joint2=6210 Joint3=4184 GUID=1a1198c5-fabe-4260-8a48-410f9fd62146  
Area=3366 Joint1=6230 Joint2=4115 Joint3=6232 GUID=cc584e99-a3f2-4324-bc30-f9f3de992943  
Area=3367 Joint1=6217 Joint2=6231 Joint3=4097 Joint4=4085 GUID=2d5eea1c-b588-4d66-8e54-cf46622645a7  
Area=3368 Joint1=6218 Joint2=6211 Joint3=4166 Joint4=6234 GUID=a0e1477a-22d9-4c39-9195-c5e7330a74a2  
Area=3369 Joint1=6211 Joint2=4184 Joint3=4182 Joint4=4166 GUID=0d7e31b7-4dfb-4b72-8cfc-5778f2b2332a  
Area=3370 Joint1=6234 Joint2=4147 Joint3=6233 Joint4=6219 GUID=ff0b08e4-9ea7-4641-af20-6fc8b76486b5  
Area=3371 Joint1=6219 Joint2=6233 Joint3=6230 Joint4=6220 GUID=af077e37-836b-4c05-b54c-14dd844a7d52  
Area=3372 Joint1=6220 Joint2=6230 Joint3=6232 Joint4=6221 GUID=d7783cc1-0942-4c29-86b5-1d8067293bb7  
Area=3373 Joint1=6222 Joint2=6221 Joint3=6232 Joint4=6231 GUID=1683f0f3-d7d2-4d9c-af2d-7ef5faad1ea

APPALTATORE: <b>TELESE S.c.a r.l.</b> Consorzio Telese Società Consortile a Responsabilità Limitata	ITINERARIO NAPOLI – BARI RADDOPPIO TRATTA CANCELLO-BENEVENTO II LOTTO FUNZIONALE FRASSO TELESINO – VITULANO 2° SUBLOTTO TELESE – SAN LORENZO PROGETTO ESECUTIVO					
PROGETTAZIONE: Mandatario: SYSTRA S.A. Mandante: SWS Engineering S.p.A. SYSTRA-SOTECNI S.p.A.						
PONTI E VIADOTTI – VI14 "Struttura ad archi": Tabulato di calcolo – 2 di 2	COMMESSA IF2R	LOTTO 2.2.E.ZZ	CODIFICA CL	DOCUMENTO VI.14.0.0.004	REV. A	FOGLIO 471 di 597

Area=3374 Joint1=6217 Joint2=6222 Joint3=6231 GUID=3c6da7d0-4093-4906-8e9f-bc18a0740475  
Area=3375 Joint1=6234 Joint2=6219 Joint3=6218 GUID=dc06a02e-5474-496d-84a4-8e547aebdd8e  
Area=3376 Joint1=2399 Joint2=5537 Joint3=1401 GUID=bb276170-e964-4eb6-a305-25ce609495f7  
Area=3377 Joint1=5537 Joint2=5534 Joint3=1401 GUID=66d9a8e8-bfab-4fb7-9571-acbc9218a81b  
Area=3378 Joint1=5534 Joint2=1282 Joint3=1401 GUID=a363fc53-cc60-457e-883d-37aacb970f37  
Area=3379 Joint1=324 Joint2=322 Joint3=5525 GUID=4de5df30-f243-4752-8b49-0fc0763c6f29  
Area=3380 Joint1=322 Joint2=5523 Joint3=5525 GUID=4e5e02fa-cfb2-4e5b-b213-be92a54dd1e5  
Area=3381 Joint1=322 Joint2=320 Joint3=5523 GUID=0493cb0f-adfa-44e8-b26b-ac69237fd02b  
Area=3382 Joint1=222 Joint2=1264 Joint3=6235 Joint4=6236 GUID=f6e9756c-3f15-4547-9b52-6d796f209171  
Area=3383 Joint1=6236 Joint2=6235 Joint3=6237 Joint4=6238 GUID=e1b6bfb4-1bf1-446d-bc36-5ff38b6cc17d  
Area=3384 Joint1=6238 Joint2=6237 Joint3=6239 Joint4=305 GUID=bcff2d2e-786e-40a6-9ccc-2f1c8319637c  
Area=3385 Joint1=1264 Joint2=1343 Joint3=6240 Joint4=6235 GUID=59740f09-583e-499f-a202-f1abccdd5b02d  
Area=3386 Joint1=6235 Joint2=6240 Joint3=6241 Joint4=6237 GUID=b661e013-2e2d-4622-acab-9e4d3d9429a3  
Area=3387 Joint1=6237 Joint2=6241 Joint3=6242 Joint4=6239 GUID=c9db1a71-4f32-46a4-a984-0adff72659cd  
Area=3388 Joint1=1343 Joint2=2384 Joint3=6243 Joint4=6240 GUID=daaf6e4-888b-4237-a192-d989d5e0d39b  
Area=3389 Joint1=6240 Joint2=6243 Joint3=6244 Joint4=6241 GUID=db6cb20d-1a0b-444c-86b5-0631b84cf4fd  
Area=3390 Joint1=6241 Joint2=6244 Joint3=6245 Joint4=6242 GUID=4cc62ab6-e496-4a1b-b478-9172030a1c77  
Area=3391 Joint1=2384 Joint2=2753 Joint3=6246 Joint4=6243 GUID=d410a97c-3822-457b-bd55-56886fb4305d  
Area=3392 Joint1=6243 Joint2=6246 Joint3=6247 Joint4=6244 GUID=164fb5c4-f061-425a-81aa-790067d7dd52  
Area=3393 Joint1=6244 Joint2=6247 Joint3=6248 Joint4=6245 GUID=14bb2c62-1c4c-457b-a511-029e94640b39  
Area=3394 Joint1=2753 Joint2=2858 Joint3=6249 Joint4=6246 GUID=ca37937c-b506-450d-8bd1-ab2a05b523b5  
Area=3395 Joint1=6246 Joint2=6249 Joint3=6250 Joint4=6247 GUID=a215148b-6936-4317-ab56-30f8466baa73  
Area=3396 Joint1=6247 Joint2=6250 Joint3=6251 Joint4=6248 GUID=5e6640ed-cef8-45c4-bf45-07a90da2dc8a  
Area=3397 Joint1=2858 Joint2=2949 Joint3=6252 Joint4=6249 GUID=912ac009-5cf4-4aed-97f6-8d388a063a31  
Area=3398 Joint1=6249 Joint2=6252 Joint3=6253 Joint4=6250 GUID=b87e5ab9-9608-4fec-9f82-f18cc5e437cb  
Area=3399 Joint1=6250 Joint2=6253 Joint3=6254 Joint4=6251 GUID=8348d38a-70c0-48e6-898a-8b370d1b5486  
Area=3400 Joint1=2949 Joint2=2970 Joint3=6255 Joint4=6252 GUID=fff82b58-9143-491d-9e34-fee9f54f3df  
Area=3401 Joint1=6252 Joint2=6255 Joint3=6256 Joint4=6253 GUID=59d1ec41-264e-458e-9201-056ecf0b3771  
Area=3402 Joint1=6253 Joint2=6256 Joint3=6257 Joint4=6254 GUID=d1972148-1794-4a37-b71b-5cc66f183215  
Area=3403 Joint1=2970 Joint2=200 Joint3=5251 Joint4=6255 GUID=9b69d73e-0cfe-432b-aac1-cc764c685a7a  
Area=3404 Joint1=6255 Joint2=5251 Joint3=5253 Joint4=6256 GUID=dc042025-d0e9-414b-b37e-d1289fe65591  
Area=3405 Joint1=6256 Joint2=5253 Joint3=281 Joint4=6257 GUID=6fb11500-ffae-46b4-892e-c830143d6ad6  
Area=3406 Joint1=223 Joint2=222 Joint3=6236 Joint4=6258 GUID=3da95d6c-4252-4e99-964c-2b4fd845e749  
Area=3407 Joint1=6258 Joint2=6236 Joint3=6238 Joint4=6259 GUID=9a24e103-7fcf-4e92-a190-487226c62444  
Area=3408 Joint1=6259 Joint2=6238 Joint3=305 Joint4=306 GUID=6eafe1f0-ebb0-497a-b409-4d5fc87a22b6  
Area=3409 Joint1=305 Joint2=6239 Joint3=6260 Joint4=6261 GUID=c5567c73-6a5f-46bf-8e25-b2deca725d43  
Area=3410 Joint1=6261 Joint2=6260 Joint3=6262 Joint4=279 GUID=b9fda88b-603e-41a0-9022-edce9e601737  
Area=3411 Joint1=6239 Joint2=6242 Joint3=6263 Joint4=6260 GUID=cbb45b2b-005c-4d65-9ce6-816f763439fd  
Area=3412 Joint1=6260 Joint2=6263 Joint3=6264 Joint4=6262 GUID=4d2722af-9f7b-4fbe-b0d2-cbf8b6cf6c70  
Area=3413 Joint1=6242 Joint2=6245 Joint3=6265 Joint4=6263 GUID=79566ee5-57a1-435a-93ac-038e1d7d3a55  
Area=3414 Joint1=6263 Joint2=6265 Joint3=6266 Joint4=6264 GUID=f9e20593-e01f-404d-8853-df14aff4a34d  
Area=3415 Joint1=6245 Joint2=6248 Joint3=6267 Joint4=6265 GUID=b6541047-cf20-4198-aa18-1d7286b0ae79  
Area=3416 Joint1=6265 Joint2=6267 Joint3=6268 Joint4=6266 GUID=a263c999-27df-4387-940a-4dae9e7d8aba  
Area=3417 Joint1=6248 Joint2=6251 Joint3=6269 Joint4=6267 GUID=fff80ee8-5612-4682-8116-3a182ba7b542  
Area=3418 Joint1=6267 Joint2=6269 Joint3=6270 Joint4=6268 GUID=e97057db-07cf-4779-b6de-dbe0d927242f  
Area=3419 Joint1=6251 Joint2=6254 Joint3=6271 Joint4=6269 GUID=8b9f1afa-0d54-4512-aafo-b213d5be8c8c  
Area=3420 Joint1=6269 Joint2=6271 Joint3=6272 Joint4=6270 GUID=c8640df6-9e2a-412c-a338-0ac68308a279  
Area=3421 Joint1=6254 Joint2=6257 Joint3=6273 Joint4=6271 GUID=745af4a8-e6fb-4c28-b687-b8d2d0c38e68  
Area=3422 Joint1=6271 Joint2=6273 Joint3=6274 Joint4=6272 GUID=6ceb59d8-ce86-4bae-b8b4-31ec371e2406  
Area=3423 Joint1=6257 Joint2=281 Joint3=5185 Joint4=6273 GUID=aa96d518-3015-4a6c-a4c1-5e754cb78594

APPALDATTORE: <b>TELESE S.c.a r.l.</b> Consorzio Telese Società Consortile a Responsabilità Limitata	<b>ITINERARIO NAPOLI – BARI</b> <b>RADDOPPIO TRATTA CANCELLO-BENEVENTO</b> <b>II LOTTO FUNZIONALE FRASSO TELESINO – VITULANO</b> <b>2° SUBLOTTO TELESE – SAN LORENZO</b> <b>PROGETTO ESECUTIVO</b>
PROGETTAZIONE: Mandataria: <b>SYSTRA S.A.</b> Mandante: <b>SWS Engineering S.p.A.</b> <b>SYSTRA-SOTECNI S.p.A.</b>	COMMESSA    LOTTO    CODIFICA    DOCUMENTO    REV.    FOGLIO <b>IF2R</b> <b>2.2.E.ZZ</b> <b>CL</b> <b>VI.14.0.0.004</b> <b>A</b> <b>472 di 597</b>
<b>PONTI E VIADOTTI – VI14</b> <b>"Struttura ad archi": Tabulato di calcolo – 2 di 2</b>	

Area=3424 Joint1=6273 Joint2=5185 Joint3=300 Joint4=6274 GUID=502ecd25-de2a-49f7-abe6-599e815a0a92

Area=3425 Joint1=279 Joint2=6262 Joint3=6275 Joint4=6276 GUID=f7ec258b-6090-4f6e-9770-0e758d543212

Area=3426 Joint1=6276 Joint2=6275 Joint3=6277 Joint4=280 GUID=53ccc3e6-fef0-4e42-8c61-a4e45d5fa8e90

Area=3427 Joint1=6262 Joint2=6264 Joint3=6278 Joint4=6275 GUID=ee1f95d0-3619-47b8-a459-27b9f3b98424

Area=3428 Joint1=6275 Joint2=6278 Joint3=6279 Joint4=6277 GUID=73face5f-4cd7-4d8e-9e84-1c71d11164f9

Area=3429 Joint1=6264 Joint2=6266 Joint3=6280 Joint4=6278 GUID=1f6006f6-2628-443a-8347-ca536cada75

Area=3430 Joint1=6278 Joint2=6280 Joint3=6281 Joint4=6279 GUID=f855ca30-7769-4cb2-b7dc-0c684f4a38a8

Area=3431 Joint1=6266 Joint2=6268 Joint3=6282 Joint4=6280 GUID=4dbd310e-d62e-4fcc-b562-03ab815c83f1

Area=3432 Joint1=6280 Joint2=6282 Joint3=6283 Joint4=6281 GUID=e47cd0f7-6e3c-469b-baa3-6af97ebf1c8a

Area=3433 Joint1=6268 Joint2=6270 Joint3=6284 Joint4=6282 GUID=1a6cc9f9-f43e-4804-90c6-0f6607ffd1cf

Area=3434 Joint1=6282 Joint2=6284 Joint3=6285 Joint4=6283 GUID=2a8195d5-e916-495d-bae6-f0c31b292dfc

Area=3435 Joint1=6270 Joint2=6272 Joint3=6286 Joint4=6284 GUID=53abf2b9-623d-4d91-8be6-96ea93f86946

Area=3436 Joint1=6284 Joint2=6286 Joint3=6287 Joint4=6285 GUID=1dc6e5d6-0b40-4e35-b37f-a74de0b67080

Area=3437 Joint1=6272 Joint2=6274 Joint3=6288 Joint4=6286 GUID=3cf143d9-07e7-4e68-acee-634823f99936

Area=3438 Joint1=6286 Joint2=6288 Joint3=6289 Joint4=6287 GUID=97d35b13-4f0a-401f-a8b5-ccd129a47490

Area=3439 Joint1=6274 Joint2=300 Joint3=5192 Joint4=6288 GUID=62e24199-b354-465e-898d-819bdf242452

Area=3440 Joint1=6288 Joint2=5192 Joint3=282 Joint4=6289 GUID=170821b7-a40b-4fce-bde5-42790572d50f

Area=3441 Joint1=280 Joint2=6277 Joint3=6290 Joint4=6291 GUID=8831bd61-abb6-4927-b2dd-794da9daf56c

Area=3442 Joint1=6291 Joint2=6290 Joint3=6292 Joint4=6293 GUID=f8fe7e48-a5b7-472d-95d9-0f4e9ccc2ddc

Area=3443 Joint1=6293 Joint2=6292 Joint3=315 Joint4=190 GUID=86366b3d-2f21-4f59-9926-02c0dd16b45e

Area=3444 Joint1=6277 Joint2=6279 Joint3=6294 Joint4=6290 GUID=88fbcd9a-0f73-4868-b682-2f1b3330b33a

Area=3445 Joint1=6290 Joint2=6294 Joint3=6295 Joint4=6292 GUID=58aef801-7c6c-4ddc-adc1-4f413bd1977b

Area=3446 Joint1=6292 Joint2=6295 Joint3=317 Joint4=315 GUID=e0acd383-a7bb-4500-b4bd-31a1df6026b6

Area=3447 Joint1=6279 Joint2=6281 Joint3=6296 Joint4=6294 GUID=043be3d9-f360-406a-9401-b00a6d3abeb6

Area=3448 Joint1=6294 Joint2=6296 Joint3=6297 Joint4=6295 GUID=f11c134f-5e88-4059-80df-5ca3390f2350

Area=3449 Joint1=6295 Joint2=6297 Joint3=319 Joint4=317 GUID=c3a3c74c-3a4b-49cc-ae9a-7c66cccd7aa

Area=3450 Joint1=6281 Joint2=6283 Joint3=6298 Joint4=6296 GUID=8d569d56-4d44-4e8f-996f-6b1782c8e535

Area=3451 Joint1=6296 Joint2=6298 Joint3=6299 Joint4=6297 GUID=5ea8b320-dff4-4fff-ae37-654b0f711be4

Area=3452 Joint1=6297 Joint2=6299 Joint3=321 Joint4=319 GUID=a4ee4345-727a-482c-a129-87d0da297667

Area=3453 Joint1=6283 Joint2=6285 Joint3=6300 Joint4=6298 GUID=4f10e876-c68c-4eee-8bae-44fbc21861f8

Area=3454 Joint1=6298 Joint2=6300 Joint3=6301 Joint4=6299 GUID=a10a3e3f-b846-40bd-8992-a56fe0fa6916

Area=3455 Joint1=6299 Joint2=6301 Joint3=323 Joint4=321 GUID=e26af839-adce-4e8c-b55b-56acdaf5b115

Area=3456 Joint1=6285 Joint2=6287 Joint3=6302 Joint4=6300 GUID=1a0e9a83-85bb-4a8b-908e-24ce0ec440aa

Area=3457 Joint1=6300 Joint2=6302 Joint3=6303 Joint4=6301 GUID=0507ad64-f06f-45a4-b9a3-3dfe7ed8a6f0

Area=3458 Joint1=6301 Joint2=6303 Joint3=325 Joint4=323 GUID=d59718eb-b8ec-4bc6-8cf6-68c80e8f3ca6

Area=3459 Joint1=6287 Joint2=6289 Joint3=6304 Joint4=6302 GUID=8f75ab8c-43c0-45f5-97a3-c89688b4fa3f

Area=3460 Joint1=6302 Joint2=6304 Joint3=6305 Joint4=6303 GUID=d54dae1f-3bcc-47c3-95c1-cda6a1567ec1

Area=3461 Joint1=6303 Joint2=6305 Joint3=333 Joint4=325 GUID=80474665-bb65-48fe-874d-6e5e1ac11e64

Area=3462 Joint1=6289 Joint2=282 Joint3=5260 Joint4=6304 GUID=52d9b006-9e90-4f13-a4bc-5fb464890da5

Area=3463 Joint1=6304 Joint2=5260 Joint3=5262 Joint4=6305 GUID=e0f62f1a-7617-4d27-a64c-7fda01c784cf

Area=3464 Joint1=6305 Joint2=5262 Joint3=31 Joint4=333 GUID=d92da5cb-5249-49d0-9fcc-5843d4b9337b

Area=3465 Joint1=278 Joint2=280 Joint3=6291 Joint4=6306 GUID=25b62139-9d12-4f9d-bd1b-6f75ffe21700

Area=3466 Joint1=6306 Joint2=6291 Joint3=6293 Joint4=6307 GUID=84c2eb96-bff8-464e-b6d6-b8b650facb0

Area=3467 Joint1=6307 Joint2=6293 Joint3=190 Joint4=191 GUID=9215dfeb-51a6-4705-9ca8-1ea7f876b282

Area=3468 Joint1=197 Joint2=3392 Joint3=6309 Joint4=6310 GUID=64ced55d-3008-4875-9e3c-a4a7d9852763

Area=3469 Joint1=6310 Joint2=6309 Joint3=6311 Joint4=6312 GUID=b8789149-1e8a-4058-8316-e0ccfdb0f32

Area=3470 Joint1=6312 Joint2=6311 Joint3=6313 Joint4=307 GUID=557eb3fa-3139-459e-9d47-2f40ec8bd767

Area=3471 Joint1=3392 Joint2=3441 Joint3=6314 Joint4=6309 GUID=11139cce-fe8f-41bb-becb-2c96c6878ab6

Area=3472 Joint1=6309 Joint2=6314 Joint3=6315 Joint4=6311 GUID=e2673033-4a33-4f7f-8fc8-166dab11fe8d

Area=3473 Joint1=6311 Joint2=6315 Joint3=6316 Joint4=6313 GUID=1f10101c-6b0d-4af7-bd12-48a21a61f009



APPALTATORE: <b>TELESE S.c.a r.l.</b> Consorzio Telese Società Consortile a Responsabilità Limitata	ITINERARIO NAPOLI – BARI RADDOPPIO TRATTA CANCELLO-BENEVENTO II LOTTO FUNZIONALE FRASSO TELESINO – VITULANO 2° SUBLOTTO TELESE – SAN LORENZO PROGETTO ESECUTIVO					
PROGETTAZIONE: Mandatario: SYSTRA S.A. Mandante: SWS Engineering S.p.A. SYSTRA-SOTECNI S.p.A.						
PONTI E VIADOTTI – VI14 "Struttura ad archi": Tabulato di calcolo – 2 di 2	COMMESSA IF2R	LOTTO 2.2.E.ZZ	CODIFICA CL	DOCUMENTO VI.14.0.0.004	REV. A	FOGLIO 473 di 597

Area=3474 Joint1=3441 Joint2=3462 Joint3=6317 Joint4=6314 GUID=6d88b488-37b5-441e-9877-ca86766ce550  
Area=3475 Joint1=6314 Joint2=6317 Joint3=6318 Joint4=6315 GUID=e8c78bd4-f718-48a0-8f84-d98f43aa0a46  
Area=3476 Joint1=6315 Joint2=6318 Joint3=6319 Joint4=6316 GUID=9de001ce-4124-4fa4-aa4f-4ddba5c4df6a  
Area=3477 Joint1=3462 Joint2=3627 Joint3=6320 Joint4=6317 GUID=5e27f67a-1511-4f0f-8987-adf7d202b864  
Area=3478 Joint1=6317 Joint2=6320 Joint3=6321 Joint4=6318 GUID=fa398319-fc09-48c3-9e81-ce85e690c004  
Area=3479 Joint1=6318 Joint2=6321 Joint3=6322 Joint4=6319 GUID=37b64b2c-af9f-4234-b10b-68c25531bd3e  
Area=3480 Joint1=3627 Joint2=3648 Joint3=6323 Joint4=6320 GUID=d4f72208-dec3-47b7-af81-ba567e587273  
Area=3481 Joint1=6320 Joint2=6323 Joint3=6324 Joint4=6321 GUID=4edce1d6-a5e2-47f7-ae24-ba151afa4095  
Area=3482 Joint1=6321 Joint2=6324 Joint3=6325 Joint4=6322 GUID=f058c79f-b4da-4727-be49-9324239be9dd  
Area=3483 Joint1=3648 Joint2=3669 Joint3=6326 Joint4=6323 GUID=d949ad8b-8a9d-491f-8939-96b1e7eb40a6  
Area=3484 Joint1=6323 Joint2=6326 Joint3=6327 Joint4=6324 GUID=09c2bf10-1124-4b2c-942e-1fa88ecc3249  
Area=3485 Joint1=6324 Joint2=6327 Joint3=6328 Joint4=6325 GUID=8776c2df-7a98-41a1-98dc-113f2464c585  
Area=3486 Joint1=3669 Joint2=3690 Joint3=6329 Joint4=6326 GUID=ffedcbf2-b099-45d8-aa0e-eebae2a69aa6  
Area=3487 Joint1=6326 Joint2=6329 Joint3=6330 Joint4=6327 GUID=caf97e53-bb4b-4038-9db7-95e2dd0f7389  
Area=3488 Joint1=6327 Joint2=6330 Joint3=6331 Joint4=6328 GUID=8414891f-7c9d-4943-80c7-03f421c108d9  
Area=3489 Joint1=3690 Joint2=3718 Joint3=6332 Joint4=6329 GUID=4a2245de-99f8-470e-bd1a-236231e594f1  
Area=3490 Joint1=6329 Joint2=6332 Joint3=6333 Joint4=6330 GUID=37852d74-0ad3-4b66-b249-b10060d745a4  
Area=3491 Joint1=6330 Joint2=6333 Joint3=6334 Joint4=6331 GUID=11709d4a-97f5-4664-a0e6-65d1a6f11854  
Area=3492 Joint1=3718 Joint2=3757 Joint3=6335 Joint4=6332 GUID=3b1f1d04-bd6f-4aa4-88d8-9838ace6745b  
Area=3493 Joint1=6332 Joint2=6335 Joint3=6336 Joint4=6333 GUID=0e192c02-6d6c-431c-b675-bba48c0e540f  
Area=3494 Joint1=6333 Joint2=6336 Joint3=6337 Joint4=6334 GUID=694e09db-4bda-4026-bbf8-f282c02c4121  
Area=3495 Joint1=3757 Joint2=223 Joint3=6258 Joint4=6335 GUID=b489e79f-ca03-4a57-a1fc-389040e618a4  
Area=3496 Joint1=6335 Joint2=6258 Joint3=6259 Joint4=6336 GUID=83b09698-b9f2-4cdf-8872-7c317e14c83a  
Area=3497 Joint1=6336 Joint2=6259 Joint3=306 Joint4=6337 GUID=a3c952a9-bb70-4646-a5aa-a283b1ce0bb0  
Area=3498 Joint1=269 Joint2=6338 Joint3=6339 Joint4=6340 GUID=576b3d61-8cb0-4fc1-8673-a173bbe5bbbd  
Area=3499 Joint1=6340 Joint2=6339 Joint3=6341 Joint4=6342 GUID=f58ed416-bf1b-491b-8f86-a12adee5ed6e  
Area=3510 Joint1=6342 Joint2=6341 Joint3=335 Joint4=26 GUID=74833e77-6806-4751-b095-d4c7fa7b9944  
Area=3529 Joint1=6338 Joint2=6343 Joint3=6344 Joint4=6339 GUID=b2e9ed5d-e431-4a9b-a47e-74d497e74a4f  
Area=3538 Joint1=6339 Joint2=6344 Joint3=6345 Joint4=6341 GUID=d37d9044-3f0e-4521-9f17-f67610d1b163  
Area=3539 Joint1=6341 Joint2=6345 Joint3=337 Joint4=335 GUID=d3706e92-9aae-44cf-8832-bb7fcfebebaa  
Area=3540 Joint1=6343 Joint2=6346 Joint3=6347 Joint4=6344 GUID=7d3866ec-2f64-48bd-b42f-f83f78dde988  
Area=3545 Joint1=6344 Joint2=6347 Joint3=6348 Joint4=6345 GUID=bb1f9a71-854c-46b6-a9c0-b827ff096f4e  
Area=3549 Joint1=6345 Joint2=6348 Joint3=339 Joint4=337 GUID=772609f9-4c63-4d17-850e-2dcd479c1bda  
Area=3550 Joint1=6346 Joint2=6349 Joint3=6350 Joint4=6347 GUID=dd7bd2c3-a156-48d3-bfbf-87d4288a4c0b  
Area=3551 Joint1=6347 Joint2=6350 Joint3=6351 Joint4=6348 GUID=3deb6605-51ff-4492-bb1e-d708fac9ab80  
Area=3552 Joint1=6348 Joint2=6351 Joint3=341 Joint4=339 GUID=cb18638c-d6b4-4c6d-bfde-32054a8702b5  
Area=3553 Joint1=6349 Joint2=6352 Joint3=6353 Joint4=6350 GUID=e6406bf4-5787-4a3d-9af1-ad95bec8dbfd  
Area=3554 Joint1=6350 Joint2=6353 Joint3=6354 Joint4=6351 GUID=05438af2-0883-4a5d-9613-c398e74b1d24  
Area=3555 Joint1=6351 Joint2=6354 Joint3=343 Joint4=341 GUID=2a797c1b-518b-4337-994a-9ef222acfbe0  
Area=3556 Joint1=6352 Joint2=6355 Joint3=6356 Joint4=6353 GUID=ecbb7d41-2150-480a-91b1-8e85d932240b  
Area=3557 Joint1=6353 Joint2=6356 Joint3=6357 Joint4=6354 GUID=b8e07e07-65be-42e6-b39e-de56ce3f5c79  
Area=3558 Joint1=6354 Joint2=6357 Joint3=345 Joint4=343 GUID=5bf0cdb7-c3eb-44e4-a6a3-edaafc3be619  
Area=3566 Joint1=6355 Joint2=6358 Joint3=6359 Joint4=6356 GUID=8e7da17a-72f8-41c9-8d3a-0bdbee82a6e8  
Area=3569 Joint1=6356 Joint2=6359 Joint3=6360 Joint4=6357 GUID=f95ea7e0-bee9-4555-a469-f6d5e5323789  
Area=3570 Joint1=6357 Joint2=6360 Joint3=353 Joint4=345 GUID=222ccb64-7a45-4051-9be1-e441134c0475  
Area=3571 Joint1=6358 Joint2=6361 Joint3=6362 Joint4=6359 GUID=f024cb33-f9db-4400-8196-2989bb28fabe  
Area=3572 Joint1=6359 Joint2=6362 Joint3=6363 Joint4=6360 GUID=4a578f07-4402-4492-a2a2-6b61be3ca4dc  
Area=3573 Joint1=6360 Joint2=6363 Joint3=355 Joint4=353 GUID=baac6022-463d-4203-94ce-3a02453c2bac  
Area=3574 Joint1=6361 Joint2=6364 Joint3=6365 Joint4=6362 GUID=783b199b-d50f-49dc-a659-58931d826186  
Area=3575 Joint1=6362 Joint2=6365 Joint3=6366 Joint4=6363 GUID=cf0d53b7-21f2-4f51-8c56-05d3f887ed5f

APPALTATORE: <b>TELESE S.c.a r.l.</b> Consorzio Telese Società Consortile a Responsabilità Limitata	ITINERARIO NAPOLI – BARI RADDOPPIO TRATTA CANCELLO-BENEVENTO II LOTTO FUNZIONALE FRASSO TELESINO – VITULANO 2° SUBLOTTO TELESE – SAN LORENZO PROGETTO ESECUTIVO					
PROGETTAZIONE: Mandatario: SYSTRA S.A. Mandante: SWS Engineering S.p.A. SYSTRA-SOTECNI S.p.A.						
PONTI E VIADOTTI – VI14 "Struttura ad archi": Tabulato di calcolo – 2 di 2	COMMESSA IF2R	LOTTO 2.2.E.ZZ	CODIFICA CL	DOCUMENTO VI.14.0.0.004	REV. A	FOGLIO 474 di 597

Area=3576 Joint1=6363 Joint2=6366 Joint3=357 Joint4=355 GUID=bde6d570-2902-44f2-9a49-027df51feb78  
Area=3577 Joint1=6364 Joint2=278 Joint3=6306 Joint4=6365 GUID=ecf8feff-151e-4d55-ba43-d5e84629693f  
Area=3597 Joint1=6365 Joint2=6306 Joint3=6307 Joint4=6366 GUID=98a2a835-10a5-455d-ba31-dafdfb28ffb9  
Area=3598 Joint1=6366 Joint2=6307 Joint3=191 Joint4=357 GUID=f75a3ce1-786a-40ea-8899-b61f5031d0ce  
Area=3599 Joint1=267 Joint2=6367 Joint3=6368 Joint4=6369 GUID=264fb853-9043-49ca-b108-39376d4299fc  
Area=3600 Joint1=6369 Joint2=6368 Joint3=6338 Joint4=269 GUID=dd4e0642-d447-44dc-b42d-fa21952db117  
Area=3601 Joint1=6367 Joint2=6370 Joint3=6371 Joint4=6368 GUID=d1c484f0-b3d7-468b-a29c-98376ba56d9c  
Area=3602 Joint1=6368 Joint2=6371 Joint3=6343 Joint4=6338 GUID=0041ce6a-862a-4373-8aa7-d47b3b18c4ab  
Area=3609 Joint1=6370 Joint2=6372 Joint3=6373 Joint4=6371 GUID=055c0bf2-767a-4217-9db1-6ea5ff817619  
Area=3610 Joint1=6371 Joint2=6373 Joint3=6346 Joint4=6343 GUID=d6c7186c-0c32-4964-b9bb-0b834c4a5574  
Area=3611 Joint1=6372 Joint2=6374 Joint3=6375 Joint4=6373 GUID=d3a75c68-7ec1-4b76-b24f-67f1da14cc8f  
Area=3612 Joint1=6373 Joint2=6375 Joint3=6349 Joint4=6346 GUID=96f3cda7-d35d-4c6a-90bc-21d83978243d  
Area=3613 Joint1=6374 Joint2=6376 Joint3=6377 Joint4=6375 GUID=88b6064d-b110-4814-8594-4cd4a57ab617  
Area=3614 Joint1=6375 Joint2=6377 Joint3=6352 Joint4=6349 GUID=48026df6-b843-4172-9de9-93e9b33d54  
Area=3615 Joint1=6376 Joint2=6378 Joint3=6379 Joint4=6377 GUID=324305e5-4e03-40e4-9ed6-4c4ba0d9c5c2  
Area=3616 Joint1=6377 Joint2=6379 Joint3=6355 Joint4=6352 GUID=a90d5651-d86d-48bc-bcc4-224d090810ac  
Area=3617 Joint1=6378 Joint2=6380 Joint3=6381 Joint4=6379 GUID=9a8b8ace-75c0-4d93-9d23-d43245de15cd  
Area=3618 Joint1=6379 Joint2=6381 Joint3=6358 Joint4=6355 GUID=c1f60dcd-da37-4d2b-a609-7f60996a79ca  
Area=3619 Joint1=6380 Joint2=6382 Joint3=6383 Joint4=6381 GUID=0c38865c-3206-441c-b790-8bea446bfbd  
Area=3620 Joint1=6381 Joint2=6383 Joint3=6361 Joint4=6358 GUID=8efc7718-8f24-4c96-8d29-0489cc928e89  
Area=3621 Joint1=6382 Joint2=6384 Joint3=6385 Joint4=6383 GUID=972ecc1e-ebf2-40bd-bbc1-88e61022a31f  
Area=3622 Joint1=6383 Joint2=6385 Joint3=6364 Joint4=6361 GUID=78f0c45b-7883-4819-b0c8-f5e214700055  
Area=3623 Joint1=6384 Joint2=277 Joint3=6386 Joint4=6385 GUID=7c7e9eb7-e579-4a03-bf5f-cf3bde94fddd  
Area=3624 Joint1=6385 Joint2=6386 Joint3=278 Joint4=6364 GUID=c02404d5-1832-4194-b85e-0c6166265b65  
Area=3625 Joint1=307 Joint2=6313 Joint3=6387 Joint4=6388 GUID=d02e1547-8729-4f32-a74f-ebfba93f22b  
Area=3626 Joint1=6388 Joint2=6387 Joint3=6367 Joint4=267 GUID=bde7342e-d8ce-4e92-bf19-39d6160a9d36  
Area=3627 Joint1=6313 Joint2=6316 Joint3=6389 Joint4=6387 GUID=953fffeb-2e1b-4d8c-9067-d7347316df0d  
Area=3628 Joint1=6387 Joint2=6389 Joint3=6370 Joint4=6367 GUID=4821de13-529c-42e1-8dcf-3d1312291e8d  
Area=3629 Joint1=6316 Joint2=6319 Joint3=6390 Joint4=6389 GUID=60786ad1-a367-4e9c-bebc-bf26f3e27b66  
Area=3630 Joint1=6389 Joint2=6390 Joint3=6372 Joint4=6370 GUID=9cfd7feb-d5e9-4baa-a711-2ec8a3a79223  
Area=3631 Joint1=6319 Joint2=6322 Joint3=6391 Joint4=6390 GUID=91f76fd4-a98b-4867-83b3-27597f663864  
Area=3632 Joint1=6390 Joint2=6391 Joint3=6374 Joint4=6372 GUID=c18889b3-0af9-40f3-9a21-bafd23919f06  
Area=3633 Joint1=6322 Joint2=6325 Joint3=6392 Joint4=6391 GUID=3791cdb0-38d3-42ad-ac54-5ffb9e31bb4a  
Area=3634 Joint1=6391 Joint2=6392 Joint3=6376 Joint4=6374 GUID=e024b977-db4e-45e8-9bc4-487d9a2b4fb4  
Area=3635 Joint1=6325 Joint2=6328 Joint3=6393 Joint4=6392 GUID=c2ea15d6-81e6-4ba9-a119-d47e3cf2d0e6  
Area=3636 Joint1=6392 Joint2=6393 Joint3=6378 Joint4=6376 GUID=b73482c5-28a0-45fb-92d8-216704ff5abc  
Area=3637 Joint1=6328 Joint2=6331 Joint3=6394 Joint4=6393 GUID=00b8ea22-e452-4684-9544-6408c284f173  
Area=3638 Joint1=6393 Joint2=6394 Joint3=6380 Joint4=6378 GUID=84737139-6009-4d4b-9a66-9ac155e98787  
Area=3639 Joint1=6331 Joint2=6334 Joint3=6395 Joint4=6394 GUID=801ba026-d7cd-49ed-b17e-b684523f59d9  
Area=3640 Joint1=6394 Joint2=6395 Joint3=6382 Joint4=6380 GUID=6a45216c-d570-49aa-bac8-64e2ace64164  
Area=3641 Joint1=6334 Joint2=6337 Joint3=6396 Joint4=6395 GUID=fe5c17ed-4250-41f2-850d-d2764b38e862  
Area=3642 Joint1=6395 Joint2=6396 Joint3=6384 Joint4=6382 GUID=e57b8dba-53cc-4e2d-943e-88fd65ca6e5f  
Area=3643 Joint1=6337 Joint2=306 Joint3=6308 Joint4=6396 GUID=0239f141-9375-4cf1-8a02-0fa0a0a22736  
Area=3644 Joint1=6396 Joint2=6308 Joint3=277 Joint4=6384 GUID=6cc67eed-b432-4b5c-a392-ac297f99b87b  
Area=3654 Joint1=6407 Joint2=269 Joint3=6340 Joint4=6408 GUID=362eb17c-1fdd-4bb6-b415-5ef571e0b463  
Area=3655 Joint1=6408 Joint2=6340 Joint3=6342 Joint4=6409 GUID=14b606c2-ea46-472c-acbb-e5f6296fc8d5  
Area=3656 Joint1=6409 Joint2=6342 Joint3=26 Joint4=6410 GUID=19ac4f7d-0ebf-4ccc-82e6-4fc5b84d96e6  
Area=3666 Joint1=6421 Joint2=197 Joint3=6310 Joint4=6422 GUID=a93224ad-8999-42e9-8269-34dbf14e44f3  
Area=3667 Joint1=6422 Joint2=6310 Joint3=6312 Joint4=6423 GUID=055a8f24-9702-4756-a058-8375f3f4f152  
Area=3668 Joint1=6423 Joint2=6312 Joint3=307 Joint4=6424 GUID=b6b482cb-2063-464c-a595-5a93fb34147d

APPALTATORE: <b>TELESE S.c.a r.l.</b> Consorzio Telese Società Consortile a Responsabilità Limitata	ITINERARIO NAPOLI – BARI RADDOPPIO TRATTA CANCELLO-BENEVENTO II LOTTO FUNZIONALE FRASSO TELESINO – VITULANO 2° SUBLOTTO TELESE – SAN LORENZO PROGETTO ESECUTIVO					
PROGETTAZIONE: Mandatario: SYSTRA S.A. Mandante: SWS Engineering S.p.A. SYSTRA-SOTECNI S.p.A.						
PONTI E VIADOTTI – VI14 "Struttura ad archi": Tabulato di calcolo – 2 di 2	COMMESSA IF2R	LOTTO 2.2.E.ZZ	CODIFICA CL	DOCUMENTO VI.14.0.0.004	REV. A	FOGLIO 475 di 597

Area=3675 Joint1=6430 Joint2=267 Joint3=6369 Joint4=6431 GUID=8b9ab4fd-e262-4b1d-b35e-381b2ad4707d  
Area=3676 Joint1=6431 Joint2=6369 Joint3=269 Joint4=6407 GUID=d546ef46-fde1-4026-a77d-7c61c4a97e6  
Area=3683 Joint1=6424 Joint2=307 Joint3=6388 Joint4=6435 GUID=73f40f70-e0b6-4439-a57b-424e2678d431  
Area=3684 Joint1=6435 Joint2=6388 Joint3=267 Joint4=6430 GUID=c3fd1c9c-309f-4f98-8880-4d454c45ba19  
Area=3685 Joint1=129 Joint2=4654 Joint3=6441 Joint4=6442 GUID=7ef41d74-93c1-4761-a2f5-6494782725fd  
Area=3688 Joint1=4654 Joint2=184 Joint3=6446 Joint4=6441 GUID=206c68f2-9226-4e9c-8d04-b1f48fc066ec  
Area=3691 Joint1=439 Joint2=6448 Joint3=6449 Joint4=438 GUID=ecdb4d2a-69fe-4218-9a16-e18580022f96  
Area=3692 Joint1=438 Joint2=6449 Joint3=6450 Joint4=437 GUID=62280d7a-3c23-4098-a6e4-bb91f80c0df2  
Area=3693 Joint1=437 Joint2=6450 Joint3=6446 Joint4=184 GUID=8194012a-9b61-488f-b05b-36825e6a0569  
Area=3694 Joint1=6448 Joint2=6451 Joint3=8287 Joint4=6449 GUID=367710de-5130-4481-b90d-a3a8c1cc2de7  
Area=3759 Joint1=6479 Joint2=6481 Joint3=4800 Joint4=4801 GUID=04b90172-274c-4c29-a8e4-2b890194889c  
Area=3760 Joint1=6481 Joint2=6483 Joint3=4799 Joint4=4800 GUID=5a267974-f628-4848-bf88-27e4f97fb533  
Area=3761 Joint1=6483 Joint2=6485 Joint3=4798 Joint4=4799 GUID=feea4258-cc03-407e-bb16-f2c2117e5510  
Area=3762 Joint1=6485 Joint2=6487 Joint3=4797 Joint4=4798 GUID=e08339c5-2c8c-4f7a-9f96-0627fce62ec8  
Area=3763 Joint1=6487 Joint2=6489 Joint3=4795 Joint4=4797 GUID=3734f5d4-4d49-4fff-9b80-099d668647d3  
Area=3764 Joint1=6489 Joint2=6491 Joint3=4794 Joint4=4795 GUID=3463da1c-4556-44d4-b707-e1b3a330e919  
Area=3765 Joint1=6491 Joint2=6493 Joint3=4805 Joint4=4794 GUID=6bc9ef53-59df-420a-940f-c8effe77e549  
Area=3766 Joint1=6493 Joint2=6495 Joint3=4804 Joint4=4805 GUID=12957f08-75cb-4e7d-a3c8-ce342d7b6767  
Area=3767 Joint1=6495 Joint2=6497 Joint3=4793 Joint4=4804 GUID=0324d94d-6c44-4243-b58c-2a9059bf39a1  
Area=3768 Joint1=6497 Joint2=6499 Joint3=4792 Joint4=4793 GUID=437dc5f6-4154-4da4-b4d7-3ca1dc1263c2  
Area=3769 Joint1=6499 Joint2=6501 Joint3=4791 Joint4=4792 GUID=f8720936-8d1b-4c3b-8819-7fe0091c2924  
Area=3770 Joint1=6501 Joint2=6503 Joint3=4790 Joint4=4791 GUID=c5d32b9b-339d-43ca-8b13-92c8804fb826  
Area=3771 Joint1=6503 Joint2=6505 Joint3=4789 Joint4=4790 GUID=a097add3-c3f9-4e7c-be75-2abafa231391  
Area=3773 Joint1=6506 Joint2=6507 Joint3=4802 Joint4=130 GUID=7802cfa5-89fc-4579-816f-afbff537a347  
Area=3774 Joint1=6507 Joint2=6479 Joint3=4801 Joint4=4802 GUID=04a3f0c3-3479-4ace-a045-4ea624964bf6  
Area=3782 Joint1=125 Joint2=4789 Joint3=6505 GUID=b403b3b5-5274-4c38-8ad0-5d9de0a87917  
Area=3783 Joint1=5416 Joint2=5413 Joint3=6516 Joint4=6514 GUID=21a98e09-5f7e-427a-bb80-d974dfa0faaf  
Area=3784 Joint1=6514 Joint2=6516 Joint3=6517 Joint4=6515 GUID=bdfa9903-0e02-4b0b-b3d8-540fc08d6a1b  
Area=3785 Joint1=5413 Joint2=5410 Joint3=6518 Joint4=6516 GUID=21843da3-915a-4692-82a3-8220df47128c  
Area=3786 Joint1=6516 Joint2=6518 Joint3=6519 Joint4=6517 GUID=6c3bfd15-8c86-45b5-87c4-4d10a65c4db6  
Area=3787 Joint1=5410 Joint2=5407 Joint3=6520 Joint4=6518 GUID=4c3da313-c1a0-474c-b214-fa9610fa4787  
Area=3788 Joint1=6518 Joint2=6520 Joint3=6521 Joint4=6519 GUID=0b231f24-7e02-4263-a75c-9bbc6892cda0  
Area=3789 Joint1=5407 Joint2=5404 Joint3=6522 Joint4=6520 GUID=2f7c5873-ce0f-4814-b968-21312392e6cc  
Area=3790 Joint1=6520 Joint2=6522 Joint3=6523 Joint4=6521 GUID=3309acb1-9791-4ec8-82de-51f1ba8e5048  
Area=3791 Joint1=5404 Joint2=126 Joint3=6524 Joint4=6522 GUID=dfb64d69-8472-46b3-8078-9079536ceeca  
Area=3792 Joint1=6522 Joint2=6524 Joint3=6525 Joint4=6523 GUID=b4f7fb15-6fd6-4f44-9151-024a52612200  
Area=3793 Joint1=126 Joint2=5334 Joint3=6526 Joint4=6524 GUID=d62f9415-c893-4848-9fed-c370a67963e5  
Area=3794 Joint1=6524 Joint2=6526 Joint3=6527 Joint4=6525 GUID=242f92c6-dad6-421b-8d53-932eacbe3341  
Area=3795 Joint1=5334 Joint2=5331 Joint3=6528 Joint4=6526 GUID=b2b933e9-730d-44b6-9a8f-ac1ab44430ac  
Area=3796 Joint1=6526 Joint2=6528 Joint3=6529 Joint4=6527 GUID=cb294feb-7b82-44a9-b50c-28b44bf9fffb  
Area=3797 Joint1=5331 Joint2=195 Joint3=6530 Joint4=6528 GUID=6c17d7d2-1bdd-4c07-a590-c7c016291f7a  
Area=3798 Joint1=6528 Joint2=6530 Joint3=6531 Joint4=6529 GUID=f91c5bafe-937f-41ec-ba81-d1b40e884b32  
Area=3799 Joint1=195 Joint2=5319 Joint3=6532 Joint4=6530 GUID=c118d3e6-e02f-4f36-bb70-6b78cd4e38d5  
Area=3800 Joint1=6530 Joint2=6532 Joint3=6533 Joint4=6531 GUID=2848a2d7-32ed-453c-bd73-357526e76ff0a  
Area=3801 Joint1=5319 Joint2=5316 Joint3=6534 Joint4=6532 GUID=019dfa50-b651-4f94-9d7f-0c1bd7d813f0  
Area=3802 Joint1=6532 Joint2=6534 Joint3=6535 Joint4=6533 GUID=d4c34184-7d20-4795-a509-0b3a7441c935  
Area=3803 Joint1=5316 Joint2=194 Joint3=6536 Joint4=6534 GUID=d05a7c7c-c4d3-481a-a5b8-bf9f5c6ae170  
Area=3804 Joint1=6534 Joint2=6536 Joint3=6537 Joint4=6535 GUID=1f4147b1-47d9-4d26-8b3a-62f07a42ab15  
Area=3805 Joint1=194 Joint2=5302 Joint3=6538 Joint4=6536 GUID=39b2bc29-fc68-418c-ae47-13bede3a5867  
Area=3806 Joint1=6536 Joint2=6538 Joint3=6539 Joint4=6537 GUID=7c06793d-8bca-41fe-9550-51df99a0f053

APPALTATORE: <b>TELESE S.c.a r.l.</b> Consorzio Telese Società Consortile a Responsabilità Limitata	ITINERARIO NAPOLI – BARI RADDOPPIO TRATTA CANCELLO-BENEVENTO II LOTTO FUNZIONALE FRASSO TELESINO – VITULANO 2° SUBLOTTO TELESE – SAN LORENZO PROGETTO ESECUTIVO					
PROGETTAZIONE: Mandatario: SYSTRA S.A. Mandante: SWS Engineering S.p.A. SYSTRA-SOTECNI S.p.A.						
PONTI E VIADOTTI – VI14 "Struttura ad archi": Tabulato di calcolo – 2 di 2	COMMESSA IF2R	LOTTO 2.2.E.ZZ	CODIFICA CL	DOCUMENTO VI.14.0.0.004	REV. A	FOGLIO 476 di 597

Area=3807 Joint1=5302 Joint2=5299 Joint3=6540 Joint4=6538 GUID=2536eb24-d2d9-4599-b87a-3bbead4ff98f  
Area=3808 Joint1=6538 Joint2=6540 Joint3=6541 Joint4=6539 GUID=c4b0f54e-5e7b-4e25-90f1-d78c61df52a7  
Area=3817 Joint1=125 Joint2=5416 Joint3=6514 Joint4=449 GUID=8528171b-7d4f-491f-b773-933882ac86cb  
Area=3818 Joint1=449 Joint2=6514 Joint3=451 GUID=282d8d69-fdcb-4ac6-837b-e353a6c37f44  
Area=3819 Joint1=451 Joint2=6514 Joint3=6515 Joint4=453 GUID=91b8dce8-0c31-4caf-98b9-c6ed8cf52f54  
Area=3820 Joint1=5416 Joint2=6548 Joint3=6549 Joint4=5413 GUID=93ce3fd32-7052-4b04-91a9-8a9054a4c937  
Area=3821 Joint1=5413 Joint2=6549 Joint3=6550 Joint4=5410 GUID=65733a57-aad5-4497-b0b7-b240e77e8b38  
Area=3822 Joint1=5410 Joint2=6550 Joint3=6551 Joint4=5407 GUID=1e05e90c-4da0-4257-8c2b-b62d2714a48e  
Area=3823 Joint1=5407 Joint2=6551 Joint3=6552 Joint4=5404 GUID=cca03f88-62a6-41c7-866e-97c4d05d8699  
Area=3824 Joint1=5404 Joint2=6552 Joint3=6553 Joint4=126 GUID=46dd73cb-f542-416c-a315-99db14917262  
Area=3825 Joint1=126 Joint2=6553 Joint3=6554 Joint4=5334 GUID=df5001db-02cd-4b23-b793-09c8a9a32f0d  
Area=3826 Joint1=5334 Joint2=6554 Joint3=6555 Joint4=5331 GUID=e8fc2504-5072-43cd-96f7-d9cd316d224b  
Area=3827 Joint1=5331 Joint2=6555 Joint3=6556 Joint4=195 GUID=6342497e-83e9-4c5c-a683-586fde2646b4  
Area=3828 Joint1=195 Joint2=6556 Joint3=6557 Joint4=5319 GUID=2a2857a0-a7c3-4d37-9f93-dd33a7d75210  
Area=3829 Joint1=5319 Joint2=6557 Joint3=6558 Joint4=5316 GUID=74662464-a3e9-4962-85e9-b4f3f3e754de  
Area=3830 Joint1=5316 Joint2=6558 Joint3=6559 Joint4=194 GUID=320ea941-2ca3-417e-93ed-be35f4797570  
Area=3831 Joint1=194 Joint2=6559 Joint3=6560 Joint4=5302 GUID=6b356bfd-4367-4a49-93f1-9ad9e733a005  
Area=3832 Joint1=5302 Joint2=6560 Joint3=6561 Joint4=5299 GUID=98b260fb-38ec-4507-b42e-da43447f859c  
Area=3855 Joint1=6548 Joint2=125 Joint3=6505 GUID=fd090347-e134-41db-b33c-0dcf13649af0  
Area=3856 Joint1=6548 Joint2=5416 Joint3=125 GUID=109871ef-071f-4a89-b9c2-3a8ccd70a14d  
Area=3859 Joint1=5246 Joint2=6585 Joint3=6586 Joint4=5243 GUID=014e694b-556d-4d87-b42c-43e41cf9dc94  
Area=3860 Joint1=5243 Joint2=6586 Joint3=6587 Joint4=186 GUID=b3eb37d4-b527-4877-be78-4c92d6812be5  
Area=3861 Joint1=186 Joint2=6587 Joint3=6588 Joint4=5379 GUID=9c376e03-6068-412e-9ed2-e4f863ce71f1  
Area=3862 Joint1=5379 Joint2=6588 Joint3=6589 Joint4=5375 GUID=ffbe1e81-5be9-4b04-8c93-d172d20c4e11  
Area=3863 Joint1=5375 Joint2=6589 Joint3=6590 Joint4=187 GUID=80f227b8-8c66-4495-90aa-ea684fe3a8a4  
Area=3864 Joint1=187 Joint2=6590 Joint3=6591 Joint4=5226 GUID=55aaca03-3534-4454-88e0-a9b54d731aa8  
Area=3865 Joint1=5226 Joint2=6591 Joint3=6592 Joint4=5223 GUID=4a8cb272-d92b-4b2e-b952-828ca059962d  
Area=3866 Joint1=5223 Joint2=6592 Joint3=6593 Joint4=188 GUID=1cc8ffe5-cd60-49e9-abec-ed90292b1979  
Area=3867 Joint1=188 Joint2=6593 Joint3=6594 Joint4=5367 GUID=4424abd2-7829-450c-9740-7bb02c51e20c  
Area=3868 Joint1=5367 Joint2=6594 Joint3=6595 Joint4=5363 GUID=480b83ec-e2eb-445a-9404-b46906847622  
Area=3869 Joint1=5363 Joint2=6595 Joint3=6596 Joint4=189 GUID=71e3deca-a7d5-40a3-95c2-644e9b1b2806  
Area=3870 Joint1=189 Joint2=6596 Joint3=6597 Joint4=5266 GUID=2b98a39b-2623-4667-a2dd-c67ac76ae66a  
Area=3871 Joint1=5266 Joint2=6597 Joint3=6598 Joint4=5263 GUID=abc178e5-a982-492a-93a0-602490abee51  
Area=3874 Joint1=6585 Joint2=6600 Joint3=6601 Joint4=6586 GUID=f71c760e-4831-4eb7-999c-16c3dea52acf  
Area=3875 Joint1=6586 Joint2=6601 Joint3=6602 Joint4=6587 GUID=c806debe-2ec5-4d19-8bce-209bca7d42f4  
Area=3876 Joint1=6587 Joint2=6602 Joint3=6603 Joint4=6588 GUID=5c5ea7ab-3e70-470e-8547-502135597cf9  
Area=3877 Joint1=6588 Joint2=6603 Joint3=6604 Joint4=6589 GUID=8887e883-f3c1-4106-a7bd-d848074cdd26  
Area=3878 Joint1=6589 Joint2=6604 Joint3=6605 Joint4=6590 GUID=0ebafec7-c5dd-4f14-bffa-764d82dd2a83  
Area=3879 Joint1=6590 Joint2=6605 Joint3=6606 Joint4=6591 GUID=77a8550d-4b21-4bce-8b2f-966d2a48f076  
Area=3880 Joint1=6591 Joint2=6606 Joint3=6607 Joint4=6592 GUID=c82ff0fb-a46e-4b9a-b6a8-07ae0a7ac417  
Area=3881 Joint1=6592 Joint2=6607 Joint3=6608 Joint4=6593 GUID=37593cea-9596-42f2-82a3-b64d5c78569c  
Area=3882 Joint1=6593 Joint2=6608 Joint3=6609 Joint4=6594 GUID=b4aa9509-4c30-438d-86ef-3d995a6a387d  
Area=3883 Joint1=6594 Joint2=6609 Joint3=6610 Joint4=6595 GUID=a2890e13-7f20-4dc4-8897-3fbc41f82824  
Area=3884 Joint1=6595 Joint2=6610 Joint3=6611 Joint4=6596 GUID=0805699e-8b2f-4b0d-a7b5-5109b8f5bca8  
Area=3885 Joint1=6596 Joint2=6611 Joint3=6612 Joint4=6597 GUID=c885844b-3baf-4a39-9f36-dcdda74486a4  
Area=3886 Joint1=6597 Joint2=6612 Joint3=6613 Joint4=6598 GUID=a7473b51-65c3-4186-9f97-286f1ba04add  
Area=3887 Joint1=6613 Joint2=440 Joint3=447 Joint4=6598 GUID=2010264a-485b-4e43-a6f6-5e14cb8a269f  
Area=3888 Joint1=6598 Joint2=447 Joint3=448 GUID=bec84d6e-74e9-4257-a9d5-f86d79e26daa  
Area=3889 Joint1=6598 Joint2=448 Joint3=31 Joint4=5263 GUID=6a74d660-8367-4cd1-b144-096974ba55c8  
Area=3892 Joint1=5246 Joint2=5243 Joint3=6618 Joint4=6617 GUID=fed277c3-93c7-4618-aafd-90d52003e3fc

<b>APPALTATORE:</b>  Consorzio Telese Società Consortile a Responsabilità Limitata	<b>ITINERARIO NAPOLI – BARI</b> <b>RADDOPPIO TRATTA CANCELLO-BENEVENTO</b> <b>II LOTTO FUNZIONALE FRASSO TELESINO – VITULANO</b> <b>2° SUBLOTTO TELESE – SAN LORENZO</b> <b>PROGETTO ESECUTIVO</b>
<b>PROGETTAZIONE:</b> <b>Mandatario:</b> SYSTRA S.A. <b>Mandante:</b> SWS Engineering S.p.A.    SYSTRA-SOTECNI S.p.A.	<b>COMMESSA</b> <b>LOTTO</b> <b>CODIFICA</b> <b>DOCUMENTO</b> <b>REV.</b> <b>FOGLIO</b> <b>IF2R</b> <b>2.2.E.ZZ</b> <b>CL</b> <b>VI.14.0.0.004</b> <b>A</b> <b>477 di 597</b>
<b>PONTI E VIADOTTI – VI14</b> <b>"Struttura ad archi": Tabulato di calcolo – 2 di 2</b>	

Area=3893 Joint1=5243 Joint2=186 Joint3=6619 Joint4=6618 GUID=1f2d50f0-3219-4d40-8c3f-a6cde21d55ec  
Area=3894 Joint1=186 Joint2=5379 Joint3=6620 Joint4=6619 GUID=1ccb677a-ead1-459e-bead-7b951a01170d  
Area=3895 Joint1=5379 Joint2=5375 Joint3=6621 Joint4=6620 GUID=54446ba9-53c9-4489-8bef-37cd7b8a6d53  
Area=3896 Joint1=5375 Joint2=187 Joint3=6622 Joint4=6621 GUID=3965f9eb-17fa-4d5b-a0a6-8cad363c1096  
Area=3897 Joint1=187 Joint2=5226 Joint3=6623 Joint4=6622 GUID=a77a0b7c-d93b-4568-8f67-916dfc8069db  
Area=3898 Joint1=5226 Joint2=5223 Joint3=6624 Joint4=6623 GUID=e33850a2-32da-424a-a6be-687fa7d89ab1  
Area=3899 Joint1=5223 Joint2=188 Joint3=6625 Joint4=6624 GUID=be5155a1-a008-4391-9d71-f813c2bb68c6  
Area=3900 Joint1=188 Joint2=5367 Joint3=6626 Joint4=6625 GUID=d0b676f7-474a-4271-bfac-9a60bbf44ff4  
Area=3901 Joint1=5367 Joint2=5363 Joint3=6627 Joint4=6626 GUID=25459fa8-bb2d-4c91-b7cc-32e1b34e5afb  
Area=3902 Joint1=5363 Joint2=189 Joint3=6628 Joint4=6627 GUID=7a4f829f-69bc-42f9-ab4d-7a0f01b8ee8d  
Area=3903 Joint1=189 Joint2=5266 Joint3=6629 Joint4=6628 GUID=4c827cfd-bf86-4668-af96-6758d094330f  
Area=3904 Joint1=5266 Joint2=5263 Joint3=6630 Joint4=6629 GUID=dfe41edb-1f3d-4cfa-94fa-a8f72d514f98  
Area=3905 Joint1=5263 Joint2=31 Joint3=6614 Joint4=6630 GUID=03d35b9-151c-494f-affd-7f7647670a7a  
Area=3925 Joint1=6669 Joint2=4807 Joint3=4809 Joint4=6670 GUID=ce25f16e-55e7-43b3-a38e-039c22d74403  
Area=3934 Joint1=6670 Joint2=4809 Joint3=4811 Joint4=6671 GUID=d8d90898-8c8b-498e-9e53-8ae065b3a150  
Area=3937 Joint1=6671 Joint2=4811 Joint3=4813 Joint4=6672 GUID=aed6c049-5ff9-45ba-b872-04962ef15474  
Area=3944 Joint1=6672 Joint2=4813 Joint3=4815 Joint4=6673 GUID=120b2578-7961-4d19-bde2-0e7aa502eadb  
Area=3946 Joint1=6673 Joint2=4815 Joint3=4817 Joint4=6674 GUID=2351a469-2ae6-4745-9053-2f5d9f8d0daf  
Area=3948 Joint1=6674 Joint2=4817 Joint3=4819 Joint4=6675 GUID=96e9e518-abf8-4c5c-bbd6-5f693dca1f01  
Area=3950 Joint1=6675 Joint2=4819 Joint3=4821 Joint4=6676 GUID=3d4b8e84-7d06-40ea-b021-7120f83207cd  
Area=3960 Joint1=6676 Joint2=4821 Joint3=4823 Joint4=6677 GUID=13231994-28f7-4996-act7-c1e7f1590e24  
Area=3967 Joint1=6677 Joint2=4823 Joint3=4825 Joint4=6678 GUID=19ff460c-a31e-446a-8cd9-f0e9a63c7408  
Area=3969 Joint1=6678 Joint2=4825 Joint3=4827 Joint4=6679 GUID=3f1a0bd6-9325-4d9d-a47f-cabb491bd8b  
Area=3971 Joint1=6679 Joint2=4827 Joint3=4829 Joint4=6680 GUID=b29676d9-9877-4d03-a82c-961ee5969716  
Area=3973 Joint1=6680 Joint2=4829 Joint3=4831 Joint4=6681 GUID=23309fcc-2fd4-467b-acee-ac7e6df202e3  
Area=3975 Joint1=6681 Joint2=4831 Joint3=4833 Joint4=6682 GUID=64671cd4-c23e-4654-999a-84d33fe9b9d4  
Area=3986 Joint1=6682 Joint2=4833 Joint3=4836 Joint4=6683 GUID=e5d00ca4-01d1-442c-be07-2a193fe85336  
Area=3988 Joint1=6683 Joint2=4836 Joint3=4835 Joint4=6684 GUID=8795aa81-5403-4186-8585-637c2082ce70  
Area=3990 Joint1=6684 Joint2=4835 Joint3=4838 Joint4=6685 GUID=a1637e7d-63a2-4676-a83c-930af47db60e  
Area=3996 Joint1=6685 Joint2=4838 Joint3=4840 Joint4=6686 GUID=aeb64fc5-6b78-4e41-9256-0bdb518cc289  
Area=3998 Joint1=6686 Joint2=4840 Joint3=4842 Joint4=6687 GUID=3543d5fa-fb23-4c8c-b3fc-603b76cc682b  
Area=4021 Joint1=6614 Joint2=31 Joint3=4807 Joint4=6669 GUID=ee62b437-a8f5-4fcd-80ad-f993ffca419  
Area=4023 Joint1=4888 Joint2=26 Joint3=6410 GUID=57fae9af-1ab3-4534-818c-1892507deac2  
Area=4064 Joint1=6410 Joint2=6732 Joint3=4890 Joint4=4888 GUID=7d7e57d8-b4b7-40ad-bdb0-6990bc297e86  
Area=4120 Joint1=6733 Joint2=4892 Joint3=4890 Joint4=6732 GUID=94e6f969-bc8c-4465-a28e-2a87a32690f1  
Area=4122 Joint1=6735 Joint2=4894 Joint3=4892 Joint4=6733 GUID=2767519f-5a8f-4c2c-99b7-4723f30f8254  
Area=4123 Joint1=6410 Joint2=6406 Joint3=6732 GUID=61e49bf0-0c7d-4b60-ad48-95f65744d406  
Area=4127 Joint1=6402 Joint2=6406 Joint3=6741 Joint4=6740 GUID=632bcbce1-3308-4735-860b-f24cac21b519  
Area=4128 Joint1=6740 Joint2=6741 Joint3=6737 Joint4=6736 GUID=b1feb7f1-7515-4630-aa3f-50e04a00279a  
Area=4129 Joint1=6406 Joint2=6410 Joint3=6742 Joint4=6741 GUID=2e244831-1c88-4317-8f48-5b8b7165b3db  
Area=4130 Joint1=6741 Joint2=6742 Joint3=6738 Joint4=6737 GUID=5f28871e-da67-4eca-abde-4e60f93a5fda  
Area=4131 Joint1=6410 Joint2=26 Joint3=459 Joint4=6742 GUID=cb7f0914-6169-4d79-a36a-a64dac53a471  
Area=4134 Joint1=6742 Joint2=457 Joint3=455 Joint4=6738 GUID=f781cf83-a9b9-4bde-ac52-b7dc2d46f44a  
Area=4135 Joint1=457 Joint2=6742 Joint3=459 GUID=fc794c80-8227-4b73-9799-775a4d011d40  
Area=4219 Joint1=3023 Joint2=200 Joint3=5249 GUID=268e7194-fb19-45bd-ab64-59657eecd5cf  
Area=4246 Joint1=3022 Joint2=3023 Joint3=5249 Joint4=6774 GUID=3b21d10f-c973-47c4-94e9-b0d8c9bc0219  
Area=4248 Joint1=5254 Joint2=221 Joint3=6775 Joint4=6774 GUID=2cd8e7af-ac32-4c3c-8330-e02364869d6d  
Area=4249 Joint1=6774 Joint2=6775 Joint3=2987 Joint4=3022 GUID=06fe41ab-56e1-4e65-940c-7e151e203e47  
Area=4250 Joint1=6774 Joint2=5249 Joint3=5254 GUID=32bfa1ca-9b90-4ad0-bcfc-2f6f5d2bfe90  
Area=4251 Joint1=2985 Joint2=2986 Joint3=6776 Joint4=6777 GUID=717c0ea2-8e81-49e5-8075-8fd5a6ea6ff8

APPALTATORE: <b>TELESE S.c.a r.l.</b> Consorzio Telese Società Consortile a Responsabilità Limitata	<b>ITINERARIO NAPOLI – BARI</b>					
PROGETTAZIONE: Mandatario: SYSTRA S.A. Mandante: SWS Engineering S.p.A. SYSTRA-SOTECNI S.p.A.	<b>RADDOPPIO TRATTA CANCELLO-BENEVENTO</b>					
	<b>II LOTTO FUNZIONALE FRASSO TELESINO – VITULANO</b>					
PONTI E VIADOTTI – VI14 "Struttura ad archi": Tabulato di calcolo – 2 di 2	<b>2° SUBLOTTO TELESE – SAN LORENZO</b>					
	<b>PROGETTO ESECUTIVO</b>					
	COMMESSA IF2R	LOTTO 2.2.E.ZZ	CODIFICA CL	DOCUMENTO VI.14.0.0.004	REV. A	FOGLIO 478 di 597

Area=4256 Joint1=6777 Joint2=6776 Joint3=6778 Joint4=6779 GUID=b55605c6-daa7-4cc6-9aa3-1c79b5d54391

Area=4257 Joint1=6779 Joint2=6778 Joint3=6780 Joint4=5356 GUID=368568af-67ed-4173-8d94-976eccc46878

Area=4258 Joint1=2986 Joint2=2987 Joint3=6775 Joint4=6776 GUID=03adec13-5107-4ab0-9752-36a16f0fcb30

Area=4259 Joint1=6778 Joint2=6775 Joint3=221 Joint4=6780 GUID=4b802b45-ccdb-4e80-9c9b-57be0edb3516

Area=4260 Joint1=2985 Joint2=6777 Joint3=6781 Joint4=2984 GUID=48b28e90-1b4d-4235-a077-7a3e8f5d78d2

Area=4272 Joint1=6777 Joint2=6779 Joint3=6782 Joint4=6781 GUID=890743cd-f601-403b-bbee-3286fd6b688b

Area=4273 Joint1=6779 Joint2=5356 Joint3=5358 Joint4=6782 GUID=7dea1cc2-3c87-4db6-adae-de8cdda9e362

Area=4274 Joint1=6776 Joint2=6775 Joint3=6778 GUID=2c27da72-c7f6-4a54-b21d-f5fef7ad290e

Area=4275 Joint1=6781 Joint2=6782 Joint3=6785 Joint4=6784 GUID=3708002d-6649-41aa-966a-bf4b8e0d9723

Area=4276 Joint1=6782 Joint2=5358 Joint3=220 Joint4=6785 GUID=ccdb036e-9fb0-4f79-a812-bb3f5767de32

Area=4277 Joint1=2982 Joint2=2983 Joint3=6783 GUID=10bfc02d-fd3c-4226-9984-6a6994bb62b2

Area=4292 Joint1=6783 Joint2=2983 Joint3=2984 Joint4=6781 GUID=59bb592f-ff4a-4b04-9549-054e6b14d808

Area=4293 Joint1=6784 Joint2=6783 Joint3=6781 GUID=20bb7602-20fe-4d76-9c13-5a3ff6b71ce7

Area=4294 Joint1=2982 Joint2=6783 Joint3=6786 Joint4=2981 GUID=89c699f5-f592-4e9d-99cb-c993e7c56442

Area=4295 Joint1=6783 Joint2=6784 Joint3=6787 Joint4=6786 GUID=37775439-49df-457c-b116-4f1ecf6f2933

Area=4296 Joint1=6784 Joint2=6785 Joint3=6788 Joint4=6787 GUID=c1f5ea3d-a3ca-4409-aaaa-c3f675a628ea

Area=4300 Joint1=6785 Joint2=220 Joint3=5209 Joint4=6788 GUID=ea6ae788-c0ab-4ab8-bb0d-bbe809120e03

Area=4306 Joint1=5214 Joint2=6789 Joint3=6788 Joint4=5209 GUID=019072fc-d968-4022-b1ae-598aeb87fa0a

Area=4325 Joint1=6789 Joint2=6790 Joint3=6787 Joint4=6788 GUID=78fd7a6-023d-4b63-afcd-1d2ca2ec5e59

Area=4328 Joint1=6790 Joint2=6794 Joint3=6786 Joint4=6787 GUID=a2c0573b-1259-4e42-85c8-6b281bc70bcc

Area=4334 Joint1=6794 Joint2=2980 Joint3=2981 Joint4=6786 GUID=5929be30-4a84-4c3b-ad00-deace0348e2b

Area=4474 Joint1=219 Joint2=6791 Joint3=6789 Joint4=5214 GUID=d6c10b7b-e379-4931-b296-3f9066ff773c

Area=4475 Joint1=6791 Joint2=6792 Joint3=6790 Joint4=6789 GUID=e40e5ca9-4dac-4759-81af-98e9e95abe74

Area=4476 Joint1=6793 Joint2=6795 Joint3=6794 Joint4=6790 GUID=b80130a3-9e51-433a-b296-94abbb70beab

Area=4477 Joint1=6795 Joint2=2978 Joint3=2979 Joint4=6794 GUID=1e9d6821-fcda-41da-95a5-9a16c872402a

Area=4478 Joint1=2979 Joint2=2980 Joint3=6794 GUID=89de370a-0006-4900-9cdb-e29ad9bafdd5

Area=4479 Joint1=6793 Joint2=6790 Joint3=6792 GUID=14c12d7d-393b-4e59-9af4-0cd78930bb87

Area=4480 Joint1=5368 Joint2=6796 Joint3=6791 Joint4=219 GUID=5879e0bb-6ea7-49f1-a5a4-89df4337117a

Area=4481 Joint1=6796 Joint2=6797 Joint3=6792 Joint4=6791 GUID=685acd4d-8897-4902-a209-3369cd3f3862

Area=4482 Joint1=6797 Joint2=6798 Joint3=6793 Joint4=6792 GUID=1343905e-c82c-472d-92f8-66793351ba4d

Area=4483 Joint1=6798 Joint2=6799 Joint3=6795 Joint4=6793 GUID=c8d609de-3307-4e89-84cc-cb404aaaa4fe

Area=4484 Joint1=2977 Joint2=6799 Joint3=2976 GUID=06f5ca55-3ae9-42ca-8a92-2c2ef315ddad

Area=4485 Joint1=2977 Joint2=2978 Joint3=6795 Joint4=6799 GUID=df356512-a754-425c-87d3-0588a8b1f850

Area=4486 Joint1=6804 Joint2=2975 Joint3=2976 Joint4=6799 GUID=870bee17-dd5d-48b1-b044-c3e545211474

Area=4487 Joint1=4060 Joint2=4059 Joint3=6226 Joint4=207 GUID=1b6b49d1-b96b-4d07-8678-d735606facc7

Area=4488 Joint1=207 Joint2=6226 Joint3=2951 GUID=91a0c5cc-f08f-4ff7-af22-54e83e3713b9

Area=4489 Joint1=203 Joint2=5396 Joint3=3032 GUID=21408acf-b394-42e7-9d4c-3a1a105ca2d2

Area=4512 Joint1=197 Joint2=6826 Joint3=6827 Joint4=6421 GUID=00b5c2c6-5047-4935-a248-a05fe8ee764a

Area=4513 Joint1=6826 Joint2=6828 Joint3=6829 Joint4=6827 GUID=a7ce6af3-778d-424c-9d36-0350b1ccd466

Area=4514 Joint1=6828 Joint2=6830 Joint3=6831 Joint4=6829 GUID=e5b1a6ef-9b67-4c80-9513-13e0bead8d3e

Area=4515 Joint1=6830 Joint2=6832 Joint3=6833 Joint4=6831 GUID=b6992136-5b64-4930-9fbc-7c656b2b8051

Area=4522 Joint1=6832 Joint2=6834 Joint3=6835 Joint4=6833 GUID=0fb1a710-01d7-490d-8e91-45fe55a37715

Area=4523 Joint1=6834 Joint2=6836 Joint3=6837 Joint4=6835 GUID=c0219037-87fb-48b3-bbb0-4360ceceba59

Area=4524 Joint1=6836 Joint2=6838 Joint3=6839 Joint4=6837 GUID=86fa9c8b-6ddc-4ae3-a0f7-e9b00f40c654

Area=4525 Joint1=6838 Joint2=6840 Joint3=6841 Joint4=6839 GUID=15a42d21-26b6-413c-bf51-705b574dd993

Area=4532 Joint1=6840 Joint2=6842 Joint3=6843 Joint4=6841 GUID=c2131cc2-6427-41eb-b9ec-f8419d1a091c

Area=4533 Joint1=6842 Joint2=6844 Joint3=6845 Joint4=6843 GUID=8c02515c-0a80-4841-b22e-cd32d06a435e

Area=4534 Joint1=6844 Joint2=6846 Joint3=6847 Joint4=6845 GUID=d07cd33c-79f2-4d0b-ab11-f7b45bae940f

Area=4535 Joint1=6846 Joint2=6848 Joint3=6849 Joint4=6847 GUID=a092dc84-ca20-4ff1-8272-2828be312fea

Area=4536 Joint1=6848 Joint2=5292 Joint3=5289 Joint4=6849 GUID=e809a4c5-24a2-468e-aacc-10b2224cfe9

APPALTATORE: <b>TELESE S.c.a r.l.</b> Consorzio Telese Società Consortile a Responsabilità Limitata	<b>ITINERARIO NAPOLI – BARI</b>					
PROGETTAZIONE: Mandatario: SYSTRA S.A. Mandante: SWS Engineering S.p.A. SYSTRA-SOTECNI S.p.A.	<b>RADDOPPIO TRATTA CANCELLO-BENEVENTO</b>					
	<b>II LOTTO FUNZIONALE FRASSO TELESINO – VITULANO</b>					
	<b>2° SUBLOTTO TELESE – SAN LORENZO</b>					
	<b>PROGETTO ESECUTIVO</b>					
<b>PONTI E VIADOTTI – VI14</b> "Struttura ad archi": Tabulato di calcolo – 2 di 2	COMMESSA IF2R	LOTTO 2.2.E.ZZ	CODIFICA CL	DOCUMENTO VI.14.0.0.004	REV. A	FOGLIO 479 di 597

Area=4615 Joint1=225 Joint2=5292 Joint3=6848 Joint4=6886 GUID=3549e16a-a8e9-4d49-8507-5f5055ff7a73

Area=4616 Joint1=6886 Joint2=6848 Joint3=6846 Joint4=6887 GUID=e0ec59a-20ef-412d-a54c-e9ab4a85ecd2

Area=4617 Joint1=6897 Joint2=6898 Joint3=3381 Joint4=3373 GUID=2252d64d-2cc0-4a37-ac91-148632b352ef

Area=4627 Joint1=6898 Joint2=6899 Joint3=3385 Joint4=3381 GUID=adbc1b29-a1f8-4c61-8ef7-e390bdb80794

Area=4629 Joint1=6899 Joint2=6826 Joint3=197 Joint4=3385 GUID=4be719b9-a07c-404c-9ee7-94317cae981d

Area=4630 Joint1=6896 Joint2=6900 Joint3=6898 Joint4=6897 GUID=c7cabcd4-3d8f-483b-a229-f2a6ba34ac84

Area=4631 Joint1=6900 Joint2=6901 Joint3=6899 Joint4=6898 GUID=e0668724-016d-488e-bd96-c9cdc925a41e

Area=4632 Joint1=6901 Joint2=6828 Joint3=6826 Joint4=6899 GUID=73e65176-d0d0-4487-b548-eb7dfc92875d

Area=4633 Joint1=6895 Joint2=6902 Joint3=6900 Joint4=6896 GUID=c8703631-5876-4d63-99a0-043750e6fc15

Area=4642 Joint1=6902 Joint2=6903 Joint3=6901 Joint4=6900 GUID=6b140428-abf8-4995-bad0-70b7b484342a

Area=4643 Joint1=6903 Joint2=6830 Joint3=6828 Joint4=6901 GUID=38ad83d5-cf1d-42b7-87e5-e3f33b82d46d

Area=4644 Joint1=6894 Joint2=6905 Joint3=6902 Joint4=6895 GUID=778c3bef-cdd9-43e8-ad45-bf40336be39f

Area=4645 Joint1=6905 Joint2=6832 Joint3=6830 Joint4=6903 GUID=a298c2c2-dc64-4453-8751-e848e1655e77

Area=4648 Joint1=6893 Joint2=6904 Joint3=6905 Joint4=6894 GUID=6de956bb-b433-4cda-aba0-d81732e531d

Area=4649 Joint1=6904 Joint2=6834 Joint3=6832 Joint4=6905 GUID=cd6fcc13-26be-4596-abdb-b96a34bf37b

Area=4650 Joint1=6902 Joint2=6905 Joint3=6903 GUID=bd1abcc9-c26d-42d6-9e2c-e82dc03a2fa8

Area=4653 Joint1=6888 Joint2=6906 Joint3=6907 Joint4=6889 GUID=48634327-17d3-4fda-b8a6-5a6f4b97445

Area=4654 Joint1=6906 Joint2=6844 Joint3=6842 Joint4=6907 GUID=93e2fcfe-1dcf-4827-852b-f56ba446132a

Area=4655 Joint1=6889 Joint2=6907 Joint3=6908 Joint4=6890 GUID=8e8dc0de-bd00-46b9-81c1-a3b1bdd3c520

Area=4656 Joint1=6907 Joint2=6842 Joint3=6840 Joint4=6908 GUID=7b780ff2-85a4-48b4-bd1f-b3531dfc6c6

Area=4667 Joint1=6890 Joint2=6908 Joint3=6909 Joint4=6891 GUID=296f9e1f-6e2e-4a24-833f-3792affebeaf

Area=4668 Joint1=6908 Joint2=6840 Joint3=6838 Joint4=6909 GUID=fda6f584-e23a-4eca-898e-c03024dab2ad

Area=4669 Joint1=6891 Joint2=6909 Joint3=6910 Joint4=6892 GUID=e2da925a-a4c5-4107-8ec7-7640b4a24300

Area=4673 Joint1=6909 Joint2=6838 Joint3=6836 Joint4=6910 GUID=7da68e3d-854e-4782-b670-7d8737b6a9a9

Area=4674 Joint1=6892 Joint2=6910 Joint3=6904 Joint4=6893 GUID=30709517-e2e2-46e8-81c4-887ab26d3043

Area=4675 Joint1=6910 Joint2=6836 Joint3=6834 Joint4=6904 GUID=eeff13b2-ff9e-4e6f-bc68-2394ce3a65fb

Area=4676 Joint1=6887 Joint2=6906 Joint3=6888 GUID=9f9118ec-c93d-446b-b5ea-4c713fbb6b6b

Area=4678 Joint1=6906 Joint2=6846 Joint3=6844 GUID=ac91a144-8263-4967-86e6-3b6a48799f53

Area=4686 Joint1=6887 Joint2=6846 Joint3=6906 GUID=2e18f3a2-b59c-4694-bc71-5b5443609a75

Area=4687 Joint1=5396 Joint2=5392 Joint3=6911 Joint4=3032 GUID=4dc96012-9726-44fd-9d79-03fb54117768

Area=4688 Joint1=5392 Joint2=5388 Joint3=6912 Joint4=6911 GUID=6606c3e0-7675-4040-9fa5-5103bb1ce9ce

Area=4689 Joint1=6911 Joint2=6912 Joint3=3118 Joint4=3116 GUID=4a058d9d-33d3-430b-9f5b-aa4077321b0b

Area=4690 Joint1=3032 Joint2=6911 Joint3=3116 GUID=ed8fe897-1d4d-4cb0-8529-44b072b383de

Area=4691 Joint1=5304 Joint2=225 Joint3=6886 Joint4=6913 GUID=5e6293af-023c-4e17-9e30-481de1cadc31

Area=4692 Joint1=6913 Joint2=6886 Joint3=6887 Joint4=6914 GUID=312f85df-24d7-499b-92bb-1893a5161551

Area=4693 Joint1=6914 Joint2=6887 Joint3=6888 Joint4=6915 GUID=63796bc4-4ea2-462b-9113-6537be4c328e

Area=4694 Joint1=6915 Joint2=6888 Joint3=6889 Joint4=6916 GUID=bb9683fe-4095-4509-bd66-3edf6e56bd9e

Area=4695 Joint1=6916 Joint2=6889 Joint3=6890 Joint4=6917 GUID=704235a2-ed69-433f-8d4d-86e1856860d4

Area=4696 Joint1=6918 Joint2=6892 Joint3=6893 Joint4=6919 GUID=503cf815-bd8f-4689-ac6b-ecdb21a2cac2

Area=4697 Joint1=6919 Joint2=6893 Joint3=6894 Joint4=6920 GUID=53f007a5-e085-4e50-9c6f-2a6bb8ad7405

Area=4698 Joint1=5308 Joint2=5304 Joint3=6913 Joint4=6924 GUID=9e581830-995b-430d-b1a0-b21597dcf3e2

Area=4699 Joint1=6924 Joint2=6913 Joint3=6914 Joint4=6925 GUID=d477bf00-23c2-44e9-9ab2-6cedda5d99507

Area=4700 Joint1=6925 Joint2=6914 Joint3=6915 Joint4=6926 GUID=cbc877dd-1d1a-4753-9683-0d875448b416

Area=4701 Joint1=6926 Joint2=6915 Joint3=6916 Joint4=6927 GUID=40aba1fa-4c7e-422c-9add-538ea19fdeed

Area=4702 Joint1=6927 Joint2=6916 Joint3=6917 Joint4=6928 GUID=6a6913f1-8722-45ff-88f7-71100923fb60

Area=4703 Joint1=6929 Joint2=6919 Joint3=6920 Joint4=6930 GUID=a95d19b9-0516-4d35-81c2-a1519e2ac384

Area=4704 Joint1=6921 Joint2=6934 Joint3=6935 Joint4=6922 GUID=f89a855-bf18-4c8e-83f3-4ddc5aaf65e4

Area=4705 Joint1=6934 Joint2=6895 Joint3=6896 Joint4=6935 GUID=a6f3aa4c-4249-46f2-870f-b1eb90c8bd6d

Area=4706 Joint1=6922 Joint2=6935 Joint3=6936 Joint4=6923 GUID=365a4003-4f0b-4174-ac36-8aa4d7752286

Area=4707 Joint1=6935 Joint2=6896 Joint3=6897 Joint4=6936 GUID=28d9f597-c8e1-4c95-9a3b-01dc21165c2a

APPALTATORE: <b>TELESE S.c.a r.l.</b> Consorzio Telese Società Consortile a Responsabilità Limitata	<b>ITINERARIO NAPOLI – BARI</b>					
PROGETTAZIONE: Mandatario: SYSTRA S.A. Mandante: SWS Engineering S.p.A. SYSTRA-SOTECNI S.p.A.	<b>RADDOPPIO TRATTA CANCELLO-BENEVENTO</b>					
	<b>II LOTTO FUNZIONALE FRASSO TELESINO – VITULANO</b>					
	<b>2° SUBLOTTO TELESE – SAN LORENZO</b>					
	<b>PROGETTO ESECUTIVO</b>					
<b>PONTI E VIADOTTI – VI14</b> "Struttura ad archi": Tabulato di calcolo – 2 di 2	COMMESSA IF2R	LOTTO 2.2.E.ZZ	CODIFICA CL	DOCUMENTO VI.14.0.0.004	REV. A	FOGLIO 480 di 597

Area=4708 Joint1=6923 Joint2=6936 Joint3=3371 Joint4=3369 GUID=f96f679-fe59-44aa-b955-e88260ba71f7  
Area=4709 Joint1=6936 Joint2=6897 Joint3=3373 Joint4=3371 GUID=7892a67e-011e-4f05-8283-1a5b2ec7e100  
Area=4710 Joint1=6918 Joint2=6917 Joint3=6890 Joint4=6891 GUID=de38af90-79e1-4748-af02-08e989aadda4  
Area=4711 Joint1=6918 Joint2=6891 Joint3=6892 GUID=ac59d777-3521-49f3-89d5-a572914982a1  
Area=4712 Joint1=6929 Joint2=6928 Joint3=6917 Joint4=6918 GUID=36e2af18-8d59-4497-af25-2acabb25df4b  
Area=4713 Joint1=6929 Joint2=6918 Joint3=6919 GUID=cd73c4c3-7cdb-4d56-a2a2-1c7ef93e3f30  
Area=4714 Joint1=6921 Joint2=6920 Joint3=6934 GUID=ba15e8e0-e27c-497b-aa0f-5cb0a7c364d4  
Area=4715 Joint1=6934 Joint2=6894 Joint3=6895 GUID=4b581721-c51c-45e9-8ca3-8f399529157e  
Area=4716 Joint1=6934 Joint2=6920 Joint3=6894 GUID=adb9cd43-fa1f-45f0-a53b-96f7a177c8fe  
Area=4717 Joint1=6931 Joint2=6937 Joint3=6938 Joint4=6932 GUID=1c830889-fca4-4c26-818e-9979b1afff49  
Area=4718 Joint1=6937 Joint2=6921 Joint3=6922 Joint4=6938 GUID=6d2ceaac-f46e-4bc3-aff7-9167647567ff  
Area=4719 Joint1=6932 Joint2=6938 Joint3=6939 Joint4=6933 GUID=03e1dda0-5e14-446b-aa17-dd5a27f36315  
Area=4720 Joint1=6938 Joint2=6922 Joint3=6923 Joint4=6939 GUID=5a866423-fbdd-46ab-9a05-9906ac0a891c  
Area=4721 Joint1=6933 Joint2=6939 Joint3=3311 Joint4=3309 GUID=93cd22b3-cb9c-4d86-9def-18eaecebe3db  
Area=4722 Joint1=6939 Joint2=6923 Joint3=3369 Joint4=3311 GUID=c4b84a76-a453-4aa3-841e-b5059c4d9904  
Area=4723 Joint1=6930 Joint2=6937 Joint3=6931 GUID=49ba4a2e-99c6-43a1-bc4e-a143f68fd580  
Area=4724 Joint1=6937 Joint2=6920 Joint3=6921 GUID=99f6272b-ce8e-4bcd-b7cf-00ff7945199d  
Area=4725 Joint1=6937 Joint2=6930 Joint3=6920 GUID=c0ecfe48-6aa3-4b1c-b03f-550441c1fdab  
Area=4726 Joint1=226 Joint2=5308 Joint3=6924 Joint4=6940 GUID=8a80cc84-2ffa-4f6f-9f17-09abb22f3d4b  
Area=4727 Joint1=6940 Joint2=6924 Joint3=6925 Joint4=6941 GUID=c3c0c46b-be22-4235-b2c5-3f1c3eda74ee  
Area=4728 Joint1=6941 Joint2=6925 Joint3=6926 Joint4=6942 GUID=2b1958ac-fa21-4147-8c26-5d702798fb92  
Area=4729 Joint1=6942 Joint2=6926 Joint3=6927 Joint4=6943 GUID=347e69c0-79e1-4593-b7e2-3adde3373151  
Area=4730 Joint1=6944 Joint2=6929 Joint3=6930 Joint4=6945 GUID=a83e3a64-d451-421b-ad42-ce106a5951b0  
Area=4731 Joint1=5321 Joint2=226 Joint3=6940 Joint4=6949 GUID=f4fe711a-5f1c-4d51-ae6a-43b72861b45c  
Area=4732 Joint1=6949 Joint2=6940 Joint3=6941 Joint4=6950 GUID=72a08e1e-71fc-4400-b8ac-5d858677c8f4  
Area=4733 Joint1=6950 Joint2=6941 Joint3=6942 Joint4=6951 GUID=5b4aaabd-e2f6-4bfe-b38a-633042b38780  
Area=4734 Joint1=6951 Joint2=6942 Joint3=6943 Joint4=6952 GUID=e9c1c4f8-94f6-40e0-98ba-755193d349d5  
Area=4735 Joint1=6943 Joint2=6927 Joint3=6928 GUID=9a0e6f5a-d67b-4adb-bdc6-bd6190278481  
Area=4736 Joint1=6928 Joint2=6929 Joint3=6944 Joint4=6943 GUID=ef5edce0-2548-47e3-bdc3-85438d883d65  
Area=4737 Joint1=6946 Joint2=6957 Joint3=6958 Joint4=6947 GUID=2798f20b-1376-4ad1-8162-b67ced391e49  
Area=4738 Joint1=6957 Joint2=6931 Joint3=6932 Joint4=6958 GUID=1f967acd-6e76-4fef-9545-ae96568771b1  
Area=4739 Joint1=6947 Joint2=6958 Joint3=6959 Joint4=6948 GUID=27d56f33-be58-420b-a32e-7eb2e5f040a2  
Area=4740 Joint1=6958 Joint2=6932 Joint3=6933 Joint4=6959 GUID=a2b0adc3-a1a4-4c72-873b-dc7ef1120f91  
Area=4741 Joint1=6948 Joint2=6959 Joint3=3307 Joint4=3305 GUID=2e26c1e1-1efa-4832-8fd0-1521ae63c2cb  
Area=4742 Joint1=6959 Joint2=6933 Joint3=3309 Joint4=3307 GUID=752d02c6-43af-4245-ab6b-d47ba89a3988  
Area=4743 Joint1=6945 Joint2=6957 Joint3=6946 GUID=40384fa3-7bb8-4dde-aa58-ec27db382bc1  
Area=4744 Joint1=6957 Joint2=6930 Joint3=6931 GUID=e201367d-7b97-4de3-a032-3d1b3474640a  
Area=4745 Joint1=6957 Joint2=6945 Joint3=6930 GUID=ec87a665-cf0d-45c5-bcf9-7dc8affe74ba  
Area=4746 Joint1=6952 Joint2=6943 Joint3=6944 Joint4=6953 GUID=cf129b8c-b250-4547-afa5-95d0d419f544  
Area=4747 Joint1=6953 Joint2=6944 Joint3=6945 GUID=0922349f-cd16-4537-9357-f49e7c8d6c6a  
Area=4748 Joint1=6954 Joint2=6960 Joint3=6961 Joint4=6955 GUID=edccb494-cd78-4c8b-8501-3940a10926c1  
Area=4749 Joint1=6960 Joint2=6946 Joint3=6947 Joint4=6961 GUID=ce2c3109-20d2-46ce-9e13-49f63273e2bd  
Area=4750 Joint1=6955 Joint2=6961 Joint3=6962 Joint4=6956 GUID=8b49784c-13ff-4b73-8396-531377f1ef8  
Area=4751 Joint1=6961 Joint2=6947 Joint3=6948 Joint4=6962 GUID=cb6eba89-77a5-423f-a68c-02e0c6ede7eb  
Area=4752 Joint1=6956 Joint2=6962 Joint3=3247 Joint4=3220 GUID=2bc43768-9e11-4c19-939a-735b28986be1  
Area=4753 Joint1=6962 Joint2=6948 Joint3=3305 Joint4=3247 GUID=1795272b-3c76-4574-bd6f-294c2fa91dbc  
Area=4754 Joint1=6953 Joint2=6960 Joint3=6954 GUID=64356daa-8440-4114-bf2c-6d0c950aa244  
Area=4755 Joint1=6960 Joint2=6945 Joint3=6946 GUID=47477a82-f221-4073-abe6-d9d85f355ea9  
Area=4756 Joint1=6945 Joint2=6960 Joint3=6953 GUID=f89a3aa9-c5d8-43fd-b0a7-c08208cf7520  
Area=4757 Joint1=5324 Joint2=5321 Joint3=6949 Joint4=6963 GUID=8292a2dc-fb2b-4921-b810-2fad941049ac



APPALTATORE: <b>TELESE S.c.a r.l.</b> Consorzio Telese Società Consortile a Responsabilità Limitata	<b>ITINERARIO NAPOLI – BARI</b>					
PROGETTAZIONE: Mandatario: SYSTRA S.A. Mandante: SWS Engineering S.p.A. SYSTRA-SOTECNI S.p.A.	<b>RADDOPPIO TRATTA CANCELLO-BENEVENTO</b>					
	<b>II LOTTO FUNZIONALE FRASSO TELESINO – VITULANO</b>					
	<b>2° SUBLOTTO TELESE – SAN LORENZO</b>					
	<b>PROGETTO ESECUTIVO</b>					
<b>PONTI E VIADOTTI – VI14</b> "Struttura ad archi": Tabulato di calcolo – 2 di 2	COMMESSA IF2R	LOTTO 2.2.E.ZZ	CODIFICA CL	DOCUMENTO VI.14.0.0.004	REV. A	FOGLIO 481 di 597

Area=4758 Joint1=6963 Joint2=6949 Joint3=6950 Joint4=6964 GUID=977144f8-ca34-4f6f-9486-5307c106c79a  
Area=4759 Joint1=6964 Joint2=6950 Joint3=6951 Joint4=6965 GUID=be9e7622-34cf-476a-be96-69b61cfdcbff  
Area=4760 Joint1=204 Joint2=5324 Joint3=6963 Joint4=6970 GUID=8faf83ad-f8e8-4819-aa47-671e7ff499c6  
Area=4761 Joint1=6970 Joint2=6963 Joint3=6964 Joint4=6971 GUID=0ced77f9-c88f-4e25-8fa7-a50deab92896  
Area=4762 Joint1=6971 Joint2=6964 Joint3=6965 Joint4=6972 GUID=eed15f68-60ed-410e-b93e-8f9b8311e229  
Area=4763 Joint1=6973 Joint2=6967 Joint3=6968 Joint4=6974 GUID=e4d73b68-2e5f-4ecb-8c45-0fc1ade49ab  
Area=4764 Joint1=6974 Joint2=6968 Joint3=6969 Joint4=6975 GUID=e3e9fd72-490f-4620-9b86-1c3ddae05bf2  
Area=4765 Joint1=6975 Joint2=6969 Joint3=3216 Joint4=3214 GUID=2614981f-9258-43b0-8d7c-561dab8f1c6f  
Area=4766 Joint1=5380 Joint2=204 Joint3=6970 Joint4=6976 GUID=4ab1f005-755a-4b29-8e2e-ef50952f2230  
Area=4767 Joint1=6976 Joint2=6970 Joint3=6971 Joint4=6977 GUID=29ecb8c8-d0ef-49d7-a2ec-5433aec50ec9  
Area=4768 Joint1=6978 Joint2=6973 Joint3=6974 Joint4=6979 GUID=e9ea5da7-b3ed-4050-ac4c-4917952c3c8c  
Area=4769 Joint1=6979 Joint2=6974 Joint3=6975 Joint4=6980 GUID=63b71e11-a62a-45a1-8589-89990351bd09  
Area=4770 Joint1=6980 Joint2=6975 Joint3=3214 Joint4=3122 GUID=708a0318-d707-46e9-a76a-c66d24dc48ee  
Area=4771 Joint1=6967 Joint2=6981 Joint3=6982 Joint4=6968 GUID=f1a48740-4526-40ed-a373-f7e1275f6d55  
Area=4772 Joint1=6981 Joint2=6954 Joint3=6955 Joint4=6982 GUID=8c2d0d3b-b1d1-48d7-9bc9-d3cc86bc5783  
Area=4773 Joint1=6968 Joint2=6982 Joint3=6983 Joint4=6969 GUID=7b910061-6494-44bb-b37b-a5dae42a6a06  
Area=4774 Joint1=6982 Joint2=6955 Joint3=6956 Joint4=6983 GUID=5dbc0d02-0fa0-4053-912f-ecbc4506471b  
Area=4775 Joint1=6969 Joint2=6983 Joint3=3218 Joint4=3216 GUID=e0c467a3-86c4-44ab-b42f-f85484a0759b  
Area=4776 Joint1=6983 Joint2=6956 Joint3=3220 Joint4=3218 GUID=9bb26248-b7e6-41e8-a27c-0cea36188af2  
Area=4777 Joint1=6967 Joint2=6966 Joint3=6981 GUID=ec073ec5-e092-4973-97c1-e0d68005aa0e  
Area=4778 Joint1=6981 Joint2=6953 Joint3=6954 GUID=c5327ea5-9a24-4c34-9e14-1a0d698d1eb5  
Area=4779 Joint1=6953 Joint2=6981 Joint3=6966 GUID=9381ed7b-c2ee-4b71-88c8-ee9503ca4b3a  
Area=4780 Joint1=6973 Joint2=6972 Joint3=6966 Joint4=6967 GUID=dfcf2199-782f-4c62-b86d-c33db5833508  
Area=4781 Joint1=6972 Joint2=6965 Joint3=6966 GUID=accd6f9a-be44-41af-9dd2-3c5b88b55217  
Area=4782 Joint1=6966 Joint2=6952 Joint3=6953 GUID=531bc074-9b0a-4053-8be6-befe830e99a2  
Area=4783 Joint1=6966 Joint2=6965 Joint3=6951 Joint4=6952 GUID=0488cd18-2e31-4646-a8c1-1ba3dbae8388  
Area=4784 Joint1=6978 Joint2=6972 Joint3=6973 GUID=c3609e61-87e4-486d-99fc-9be0a97ab150  
Area=4785 Joint1=6977 Joint2=6971 Joint3=6972 Joint4=6978 GUID=542ca804-5721-4eed-a9b4-9e04ab348c2b  
Area=4786 Joint1=6984 Joint2=6977 Joint3=6978 Joint4=6985 GUID=fb0d6a55-0f53-4f02-b3ee-395aec60519d  
Area=4787 Joint1=6985 Joint2=6978 Joint3=6979 Joint4=6986 GUID=8d4c4652-b831-4048-9d19-3c6f4646c2f5  
Area=4788 Joint1=5384 Joint2=5380 Joint3=6976 GUID=e393b98a-f0ae-4e17-8712-8209546ee6a9  
Area=4789 Joint1=5384 Joint2=6976 Joint3=6977 Joint4=6984 GUID=8f7aecdd-3ad6-441a-8afb-ac2c3f5a4aa1  
Area=4790 Joint1=6986 Joint2=6979 Joint3=6980 Joint4=3120 GUID=f202df21-d2e9-4773-9278-15c2789299e9  
Area=4791 Joint1=3120 Joint2=6980 Joint3=3122 GUID=190f4df8-fbd2-4abc-af95cf0d6f146  
Area=4792 Joint1=5388 Joint2=5384 Joint3=6984 Joint4=6912 GUID=0517c99a-8c32-47e9-bd30-e5e24cbc409a  
Area=4793 Joint1=6912 Joint2=6986 Joint3=3120 Joint4=3118 GUID=f2122ff4-6c39-4bff-9492-eddc5423e9ca  
Area=4794 Joint1=6912 Joint2=6984 Joint3=6985 GUID=0cf3b26-31fd-4cb0-8cbd-0802141ee6c1  
Area=4795 Joint1=6912 Joint2=6985 Joint3=6986 GUID=ffbea928-fe96-4b3c-9755-a2d1578792ce  
Area=4796 Joint1=207 Joint2=2971 Joint3=6987 Joint4=6988 GUID=d8bf2a5d-6311-495e-acda-db371f309332  
Area=4797 Joint1=6988 Joint2=6987 Joint3=6814 Joint4=6815 GUID=25e8cfb8-11d5-40db-a7c3-141159f5a1e9  
Area=4798 Joint1=6815 Joint2=6814 Joint3=6989 Joint4=6990 GUID=2004c47c-272f-428b-8a50-35b2dccb827  
Area=4799 Joint1=6990 Joint2=6989 Joint3=6813 Joint4=6816 GUID=7eafaf1-9931-4476-b05e-0a3419193e54  
Area=4800 Joint1=6816 Joint2=6813 Joint3=6991 Joint4=6992 GUID=7fd7f53d-859c-4d0e-9bc6-cef22e9662a5  
Area=4801 Joint1=6992 Joint2=6991 Joint3=6812 Joint4=6817 GUID=e5d45a65-4595-4a17-934a-cd866a3aa463  
Area=4802 Joint1=6817 Joint2=6812 Joint3=6993 Joint4=6994 GUID=5dcd62eb-2eab-480f-add4-600a0bdd336f  
Area=4803 Joint1=6994 Joint2=6993 Joint3=6811 Joint4=6818 GUID=743226b1-994b-484b-92c8-fd7c698be20a  
Area=4804 Joint1=6818 Joint2=6811 Joint3=6995 Joint4=6996 GUID=e3bb1fc4-e745-4dcd-bedf-afb63b3e7396  
Area=4805 Joint1=6996 Joint2=6995 Joint3=6810 Joint4=6819 GUID=2507c974-ace7-47e6-9da5-6cab5c4266c  
Area=4806 Joint1=6819 Joint2=6810 Joint3=6997 Joint4=6998 GUID=1d2b34ea-5ebb-470f-aff2-06bdee91e96e  
Area=4807 Joint1=6998 Joint2=6997 Joint3=5229 Joint4=5234 GUID=181ab301-65ab-42b2-a4b8-b6a3f72cb20c

APPALDATTORE:  <b>TELESE S.c.a r.l.</b> Consorzio Telese Società Consortile a Responsabilità Limitata	<b>ITINERARIO NAPOLI – BARI</b> <b>RADDOPPIO TRATTA CANCELLO-BENEVENTO</b> <b>II LOTTO FUNZIONALE FRASSO TELESINO – VITULANO</b> <b>2° SUBLOTTO TELESE – SAN LORENZO</b> <b>PROGETTO ESECUTIVO</b>
PROGETTAZIONE: Mandatario: <b>SYSTRA S.A.</b> Mandante: <b>SWS Engineering S.p.A.</b> <b>SYSTRA-SOTECNI S.p.A.</b>	<b>COMMESSA</b> <b>LOTTO</b> <b>CODIFICA</b> <b>DOCUMENTO</b> <b>REV.</b> <b>FOGLIO</b> <b>IF2R</b> <b>2.2.E.ZZ</b> <b>CL</b> <b>VI.14.0.0.004</b> <b>A</b> <b>482 di 597</b>
<b>PONTI E VIADOTTI – VI14</b> <b>"Struttura ad archi": Tabulato di calcolo – 2 di 2</b>	

Area=4820 Joint1=5229 Joint2=6997 Joint3=7005 Joint4=209 GUID=63cb1daa-842a-4d2d-800d-1c31bc53ffc4

Area=4821 Joint1=6997 Joint2=6810 Joint3=6805 Joint4=7005 GUID=a05f6b4c-f691-41c1-bd5e-25d6264e27c0

Area=4822 Joint1=6810 Joint2=6995 Joint3=7006 Joint4=6805 GUID=c51f34e9-2633-435e-bda4-a1b294751bc7

Area=4823 Joint1=6995 Joint2=6811 Joint3=6806 Joint4=7006 GUID=ff5fcc3d-bff9-4e8e-8e9c-3ae086366490

Area=4824 Joint1=6811 Joint2=6993 Joint3=7007 Joint4=6806 GUID=93ced6a8e-da0d-40e2-9cf4-e8a3a685f6f9

Area=4825 Joint1=6993 Joint2=6812 Joint3=6807 Joint4=7007 GUID=40e3bbfa-aad4-49b6-a6c7-a122b6654f81

Area=4826 Joint1=6812 Joint2=6991 Joint3=7008 Joint4=6807 GUID=c5a58c60-72fa-4139-a7f0-ee96a6051563

Area=4827 Joint1=6991 Joint2=6813 Joint3=6808 Joint4=7008 GUID=39055119-f96f-4e37-85c2-06b323c47a07

Area=4828 Joint1=6813 Joint2=6989 Joint3=7009 Joint4=6808 GUID=6125bc36-bb8e-404b-9f26-3222a285e54f

Area=4829 Joint1=6989 Joint2=6814 Joint3=6809 Joint4=7009 GUID=cd03f0c8-f1ec-437d-b591-d07ef775db87

Area=4830 Joint1=6814 Joint2=6987 Joint3=7010 Joint4=6809 GUID=8810a69e-cf4e-46f4-9dd9-0f0607143511

Area=4831 Joint1=6987 Joint2=2971 Joint3=2972 Joint4=7010 GUID=cb502eb3-273f-4fe5-9425-6b0457c25e4a

Area=4832 Joint1=209 Joint2=7005 Joint3=7011 Joint4=5370 GUID=28a1970e-6981-4eb1-8585-f0d9e82390ed

Area=4833 Joint1=7005 Joint2=6805 Joint3=6800 Joint4=7011 GUID=69b11925-98d4-498a-9318-470326afd466

Area=4834 Joint1=6805 Joint2=7006 Joint3=7012 Joint4=6800 GUID=c81357b7-397e-4297-bf97-d8e33727c9f5

Area=4835 Joint1=7006 Joint2=6806 Joint3=6801 Joint4=7012 GUID=484d8607-63de-46d1-a0a9-e7b79a1afbc6

Area=4836 Joint1=6806 Joint2=7007 Joint3=7013 Joint4=6801 GUID=9a91da0d-9789-49f9-90a9-696bf15e39ae

Area=4837 Joint1=7007 Joint2=6807 Joint3=6802 Joint4=7013 GUID=fb53829c-c6a5-4e83-a1be-7096ba3903a6

Area=4838 Joint1=6807 Joint2=7008 Joint3=7014 Joint4=6802 GUID=49e5369d-9ec4-44f5-a861-7ec7b3c0a383

Area=4839 Joint1=7008 Joint2=6808 Joint3=6803 Joint4=7014 GUID=4f1e09d5-e7d4-4466-b88e-f797faa1afc2

Area=4840 Joint1=6808 Joint2=7009 Joint3=7015 Joint4=6803 GUID=c5885a84-ec53-4362-9144-bcd8dde7677c

Area=4841 Joint1=7009 Joint2=6809 Joint3=6804 Joint4=7015 GUID=831e0899-54e8-46f8-b525-70416e2afd27

Area=4842 Joint1=6809 Joint2=7010 Joint3=7016 Joint4=6804 GUID=dcfc50ff-4926-4678-a1c0-b5f20139e136

Area=4843 Joint1=7010 Joint2=2972 Joint3=2973 Joint4=7016 GUID=93e9d923-f5ee-4712-afe3-fbfff894ae96

Area=4844 Joint1=2973 Joint2=2974 Joint3=7016 GUID=19937312-33ef-4526-9696-4c77e3b0f9fb

Area=4845 Joint1=2974 Joint2=2975 Joint3=6804 Joint4=7016 GUID=b63ec3e0-4825-489a-b048-8e04f7db41be

Area=4846 Joint1=7015 Joint2=6804 Joint3=6799 GUID=238a525e-ad97-4aae-920c-5a38a40849e2

Area=4847 Joint1=7014 Joint2=6803 Joint3=6798 GUID=16fc4518-0de8-4f39-8f8d-e3e4fd203117

Area=4848 Joint1=6803 Joint2=7015 Joint3=6799 Joint4=6798 GUID=d3d793b3-417b-4754-848e-e05e47fa068c

Area=4849 Joint1=6802 Joint2=7014 Joint3=6798 GUID=6983275e-a206-48fb-bd41-b3fe755f6ecb

Area=4850 Joint1=5370 Joint2=7011 Joint3=6796 Joint4=5368 GUID=917fa349-08f1-486f-93a0-7ad3579ec96c

Area=4851 Joint1=7011 Joint2=6800 Joint3=6796 GUID=99ea0c4a-df26-4889-8175-2fc2db3237a0

Area=4852 Joint1=6796 Joint2=6800 Joint3=7012 GUID=4e3a1c3a-9eaf-4172-a75f-39a7b5f0d60a

Area=4853 Joint1=7012 Joint2=6801 Joint3=6797 Joint4=6796 GUID=d8065f9d-9818-48de-a175-dbac1a797097

Area=4854 Joint1=6801 Joint2=7013 Joint3=6797 GUID=3ceddf0d-4857-4cf6-bc84-98aa1f5cf8ac

Area=4855 Joint1=7013 Joint2=6802 Joint3=6798 Joint4=6797 GUID=718a0ba0-7e56-4a77-ae1a-2a57e1eb8006

Area=4856 Joint1=197 Joint2=4445 Joint3=7017 Joint4=6310 GUID=c008df25-fe8a-472d-92df-9787f3144c83

Area=4857 Joint1=6310 Joint2=7017 Joint3=7018 Joint4=6312 GUID=d3227afc-7b06-4836-967a-1c6351151c67

Area=4858 Joint1=6312 Joint2=7018 Joint3=7019 Joint4=307 GUID=547d6e5b-d524-44fb-930a-cbbd448c17f1

Area=4859 Joint1=307 Joint2=7019 Joint3=7020 Joint4=6388 GUID=416c5798-2935-4104-b5a5-4ca26a29ffbc

Area=4860 Joint1=6388 Joint2=7020 Joint3=7021 Joint4=267 GUID=2498a909-cab9-4e5a-a478-e74c6d0117b4

Area=4861 Joint1=267 Joint2=7021 Joint3=7022 Joint4=6369 GUID=91e9cc6c-6a6c-413c-91d6-ccd4791241f0

Area=4862 Joint1=6369 Joint2=7022 Joint3=7023 Joint4=269 GUID=beb73b4d-fad9-4cd0-91f8-519e11682bca

Area=4863 Joint1=269 Joint2=7023 Joint3=7024 Joint4=6340 GUID=93995136-cd90-4f0e-8bd5-6e952c2430f0

Area=4864 Joint1=6340 Joint2=7024 Joint3=7025 Joint4=6342 GUID=e0505a2e-c97a-47d3-b47c-7a029f16d252

Area=4865 Joint1=6342 Joint2=7025 Joint3=4888 Joint4=26 GUID=0598d64e-74aa-4b89-a549-e047fced9000

Area=4866 Joint1=4445 Joint2=4447 Joint3=7026 Joint4=7017 GUID=05bea8db-4bc2-49ad-a9e0-20f9bbff3f41

Area=4867 Joint1=7017 Joint2=7026 Joint3=7027 Joint4=7018 GUID=d475f2d4-0b82-4407-bfe9-0c2f3fa2a6c0

Area=4868 Joint1=7018 Joint2=7027 Joint3=7028 Joint4=7019 GUID=c71490fe-d5ff-4652-a171-40c73e7722cd

Area=4869 Joint1=7019 Joint2=7028 Joint3=7029 Joint4=7020 GUID=02412050-29fc-4e1d-b666-a5f88e3fc618

APPALTATORE: <b>TELESE S.c.a r.l.</b> Consorzio Telese Società Consortile a Responsabilità Limitata	<b>ITINERARIO NAPOLI – BARI</b>					
PROGETTAZIONE: Mandataria: SYSTRA S.A. Mandante: SWS Engineering S.p.A. SYSTRA-SOTECNI S.p.A.	<b>RADDOPPIO TRATTA CANCELLO-BENEVENTO</b>					
	<b>II LOTTO FUNZIONALE FRASSO TELESINO – VITULANO</b>					
	<b>2° SUBLOTTO TELESE – SAN LORENZO</b>					
	<b>PROGETTO ESECUTIVO</b>					
<b>PONTI E VIADOTTI – VI14</b> "Struttura ad archi": Tabulato di calcolo – 2 di 2	COMMESSA IF2R	LOTTO 2.2.E.ZZ	CODIFICA CL	DOCUMENTO VI.14.0.0.004	REV. A	FOGLIO 483 di 597

Area=4870 Joint1=7020 Joint2=7029 Joint3=7030 Joint4=7021 GUID=5f9c81f6-3761-4824-85d1-ac43eff1edf2  
Area=4871 Joint1=7021 Joint2=7030 Joint3=7031 Joint4=7022 GUID=29170f36-d1ac-469d-b5f1-bf38b7ed98ac  
Area=4872 Joint1=7022 Joint2=7031 Joint3=7032 Joint4=7023 GUID=be46be11-5f1f-45fc-871f-8b8959e11aff  
Area=4873 Joint1=7023 Joint2=7032 Joint3=7033 Joint4=7024 GUID=332e9c17-4e2a-4987-ab2b-1f5524bc157e  
Area=4874 Joint1=7024 Joint2=7033 Joint3=7034 Joint4=7025 GUID=8cd6e598-98c1-4530-8733-cd862ae02c10  
Area=4875 Joint1=7025 Joint2=7034 Joint3=4890 Joint4=4888 GUID=c893e863-d27e-469f-8430-daa2870d7d25  
Area=4876 Joint1=4447 Joint2=4449 Joint3=7035 Joint4=7026 GUID=1850d691-07ea-493e-9928-8f2c0ba482f5  
Area=4877 Joint1=7026 Joint2=7035 Joint3=7036 Joint4=7027 GUID=2397b218-9547-4ead-9d55-3ca185d667a7  
Area=4878 Joint1=7027 Joint2=7036 Joint3=7037 Joint4=7028 GUID=0abaf841-f810-4350-a8ec-13750d55fa05  
Area=4879 Joint1=7028 Joint2=7037 Joint3=7038 Joint4=7029 GUID=13ad150c-2ce0-4623-a1fb-5d3e644b5eb4  
Area=4880 Joint1=7029 Joint2=7038 Joint3=7039 Joint4=7030 GUID=1b094a13-41d8-4d52-af10-9cf8b36c14bd  
Area=4881 Joint1=7030 Joint2=7039 Joint3=7040 Joint4=7031 GUID=933a0bb1-fb93-4202-a6e1-ee28c44944f2  
Area=4882 Joint1=7031 Joint2=7040 Joint3=7041 Joint4=7032 GUID=a1a15e3f-7a89-45d2-bf71-3d5ba90dcc58  
Area=4883 Joint1=7032 Joint2=7041 Joint3=7042 Joint4=7033 GUID=eccb501e-7f48-44a6-8e5c-4e9d2f95f110  
Area=4884 Joint1=7033 Joint2=7042 Joint3=7043 Joint4=7034 GUID=07fde215-4901-4975-8efc-4ad595490623  
Area=4885 Joint1=7034 Joint2=7043 Joint3=4892 Joint4=4890 GUID=a90464f-fc9e-438d-9471-5d60c48d49a1  
Area=4886 Joint1=4449 Joint2=4456 Joint3=7044 Joint4=7035 GUID=2dcd5b2c-1a76-43bb-bc32-bdc29ebf5326  
Area=4887 Joint1=7035 Joint2=7044 Joint3=7045 Joint4=7036 GUID=d2692080-6d96-4bcf-892f-425d35dbd346  
Area=4888 Joint1=7036 Joint2=7045 Joint3=7046 Joint4=7037 GUID=7d9e8188-8131-49f5-9214-4a69180255b9  
Area=4889 Joint1=7037 Joint2=7046 Joint3=7047 Joint4=7038 GUID=498a44cf-0303-46e6-b4fa-297fb2409e56  
Area=4890 Joint1=7038 Joint2=7047 Joint3=7048 Joint4=7039 GUID=142b4c5c-35a4-4edb-826b-2a80f5a97767  
Area=4891 Joint1=7039 Joint2=7048 Joint3=7049 Joint4=7040 GUID=c2adb9c2-db6d-4164-b237-a986d8491858  
Area=4892 Joint1=7040 Joint2=7049 Joint3=7050 Joint4=7041 GUID=f6e10a95-a629-438d-99bd-81d83e7ecd15  
Area=4893 Joint1=7041 Joint2=7050 Joint3=7051 Joint4=7042 GUID=91702098-0013-446a-91ec-dd4bec5ab453  
Area=4894 Joint1=7042 Joint2=7051 Joint3=7052 Joint4=7043 GUID=a7ec6404-091f-4dba-8241-e2b90d2ff704  
Area=4895 Joint1=7043 Joint2=7052 Joint3=4894 Joint4=4892 GUID=da93d91e-75e5-49f7-b6c6-36ba9510ddf2  
Area=4960 Joint1=288 Joint2=5372 Joint3=7090 Joint4=5202 GUID=fbec1acc-a47c-450f-b311-40e06abf948d  
Area=4961 Joint1=5372 Joint2=5376 Joint3=7091 Joint4=7090 GUID=28ec01ec-856e-44ba-990a-47b5e0943966  
Area=4962 Joint1=5376 Joint2=298 Joint3=5204 Joint4=7091 GUID=9f9ad22c-b856-498e-b6c6-561a24036c5c  
Area=4963 Joint1=284 Joint2=5360 Joint3=7092 Joint4=5196 GUID=be31323c-47b3-4f1b-b6a1-8d5d19298f33  
Area=4964 Joint1=5360 Joint2=5364 Joint3=7093 Joint4=7092 GUID=d694df16-244b-4324-b5f6-af0119a93158  
Area=4965 Joint1=5364 Joint2=286 Joint3=5198 Joint4=7093 GUID=dfb44f0f-a9d7-45ab-b714-e9f612c1fc72  
Area=4966 Joint1=5356 Joint2=7094 Joint3=5358 GUID=5d18609a-fb13-4658-ae0d-82ec8b9b2e6  
Area=4967 Joint1=5357 Joint2=7094 Joint3=5356 GUID=ffb0743e-8a90-45cb-a699-10ec5f4e65e7  
Area=4968 Joint1=7094 Joint2=5359 Joint3=5358 GUID=4dbb6100-b716-48fe-b676-8a57315b3702  
Area=4969 Joint1=5368 Joint2=7095 Joint3=5370 GUID=2a93b0e8-3d15-401d-a3d9-2d5eeb1f075b  
Area=4970 Joint1=7095 Joint2=5368 Joint3=5369 GUID=240779cf-c857-4414-9ac7-a47aff4ed4fc  
Area=4971 Joint1=7095 Joint2=5371 Joint3=5370 GUID=033c98eb-d81b-4df5-8fc2-1f06663c2f35  
Area=4972 Joint1=7096 Joint2=5357 Joint3=5257 GUID=e6a25415-4011-4989-a95d-aea779e26c55  
Area=4973 Joint1=5258 Joint2=7096 Joint3=5257 GUID=e9482ece-7b06-4b37-83fa-6779290f3131  
Area=4974 Joint1=283 Joint2=7096 Joint3=5258 GUID=1fdde851-5e83-454c-8011-7937cb7159e1  
Area=4975 Joint1=7096 Joint2=7094 Joint3=5357 GUID=48fa3492-be79-4841-84bf-64c2f2569877  
Area=4976 Joint1=7097 Joint2=5213 Joint3=5211 GUID=add8b72f-f779-40a4-a1e5-82ec5678bc91  
Area=4977 Joint1=7097 Joint2=5211 Joint3=5359 GUID=d51a3978-a84b-4b9e-839e-36ebe85f5dd3  
Area=4978 Joint1=7097 Joint2=5359 Joint3=7094 GUID=a70a1fe2-0be0-4e98-941d-a480ed14c562  
Area=4979 Joint1=7097 Joint2=285 Joint3=5213 GUID=756927eb-dae7-43b2-8f11-9721f1bc7732  
Area=4980 Joint1=7098 Joint2=5369 Joint3=5217 GUID=221988e6-9512-4d54-a104-92ded3e8a3ef  
Area=4981 Joint1=7099 Joint2=5233 Joint3=5231 GUID=b9b8e970-b611-460a-966d-8ff637ad36e7  
Area=4982 Joint1=7098 Joint2=5217 Joint3=5218 GUID=44731bf6-46e5-43f4-bab7-500d3a88ddf4  
Area=4983 Joint1=7099 Joint2=5231 Joint3=5371 GUID=fac2f5d1-f5da-471d-b937-23d51f9b3a06

APPALTATORE: <b>TELESE</b> S.c.a r.l. Consorzio Telese Società Consortile a Responsabilità Limitata	ITINERARIO NAPOLI – BARI RADDOPPIO TRATTA CANCELLO-BENEVENTO II LOTTO FUNZIONALE FRASSO TELESINO – VITULANO 2° SUBLOTTO TELESE – SAN LORENZO PROGETTO ESECUTIVO					
PROGETTAZIONE: Mandatario: SYSTRA S.A. Mandante: SWS Engineering S.p.A. SYSTRA-SOTECNI S.p.A.						
PONTI E VIADOTTI – VI14 "Struttura ad archi": Tabulato di calcolo – 2 di 2	COMMESSA IF2R	LOTTO 2.2.E.ZZ	CODIFICA CL	DOCUMENTO VI.14.0.0.004	REV. A	FOGLIO 484 di 597

Area=4984 Joint1=7099 Joint2=5371 Joint3=7095 GUID=bfc91a89-a7f2-4a91-b50f-f7ec4205a7af  
Area=4985 Joint1=7095 Joint2=5369 Joint3=7098 GUID=59a4c090-c3f4-4859-9df0-69efd1f592be  
Area=4986 Joint1=287 Joint2=7098 Joint3=5218 GUID=7b34c232-8a5a-4a93-b82c-003c78a60d44  
Area=4987 Joint1=7099 Joint2=296 Joint3=5233 GUID=f0f72e25-0b59-4c54-a7d5-6ec32d24ced1  
Area=4988 Joint1=6386 Joint2=6276 Joint3=280 Joint4=278 GUID=d9b30e7c-9044-4dca-b285-5be20b5af79f  
Area=4991 Joint1=5505 Joint2=5553 Joint3=249 Joint4=247 GUID=0bafb20d-8147-4446-a812-beaf28012c04  
Area=4992 Joint1=5355 Joint2=7100 Joint3=5329 Joint4=241 GUID=eccb1ec7-723b-424f-b41d-276b4d0988b7  
Area=4993 Joint1=7100 Joint2=7101 Joint3=5332 Joint4=5329 GUID=6be8d748-89a0-4615-bcb8-ed8e24b95bf3  
Area=4994 Joint1=7101 Joint2=5431 Joint3=243 Joint4=5332 GUID=9b33a60d-5140-4a60-9292-958be9648d0d  
Area=4996 Joint1=7102 Joint2=7103 Joint3=5300 Joint4=5297 GUID=b2b74650-e4cc-47e7-8b71-bc6a20ce2de7  
Area=4997 Joint1=7103 Joint2=5353 Joint3=239 Joint4=5300 GUID=bc7f5e74-007a-44c7-bd5b-aca7b8bddd8  
Area=5065 Joint1=4040 Joint2=205 Joint3=7142 Joint4=7161 GUID=4ba942e8-84c8-410b-b60f-86179c4f3607  
Area=5066 Joint1=3961 Joint2=4040 Joint3=7161 Joint4=7160 GUID=3c3e092e-5ff7-4741-b62a-2c279f659cb5  
Area=5067 Joint1=3959 Joint2=3961 Joint3=7160 Joint4=7159 GUID=ccf74a82-9402-44b3-a63f-b4739b1e701e  
Area=5068 Joint1=3957 Joint2=3958 Joint3=7158 Joint4=7157 GUID=1aa3189c-9891-4f82-89cf-931b69e99c56  
Area=5069 Joint1=3958 Joint2=3959 Joint3=7159 Joint4=7158 GUID=918fc2b5-7049-4661-9975-74b3f6276404  
Area=5070 Joint1=3955 Joint2=3956 Joint3=7156 Joint4=7155 GUID=4f9c7482-3ca7-41c5-b1cd-3b4ec82a47e2  
Area=5071 Joint1=3956 Joint2=3957 Joint3=7157 Joint4=7156 GUID=5e81d2b0-c4a8-488e-9a8d-747f5d58da88  
Area=5072 Joint1=3953 Joint2=3954 Joint3=7154 Joint4=7153 GUID=28bf8826-f6e5-4e86-b7e3-24759acc6ecc  
Area=5073 Joint1=3954 Joint2=3955 Joint3=7155 Joint4=7154 GUID=79582672-8b22-4710-8a59-68b0c23651fe  
Area=5074 Joint1=3784 Joint2=3953 Joint3=7153 Joint4=7152 GUID=503123a4-56d0-4d50-81a7-767e43b4f986  
Area=5075 Joint1=3783 Joint2=3784 Joint3=7152 Joint4=7151 GUID=c3835bc4-7c25-41f3-88b1-9f4337fd5393  
Area=5076 Joint1=3776 Joint2=3783 Joint3=7151 Joint4=7150 GUID=eabaf6ac-1ec6-4131-a6dc-8fb763f2fc72  
Area=5077 Joint1=3774 Joint2=3776 Joint3=7150 Joint4=7149 GUID=66d973ae-a2b8-434b-82ad-c59eb27f6bfe  
Area=5078 Joint1=3772 Joint2=3774 Joint3=7149 Joint4=7148 GUID=1c19b4bc-baa1-4e55-9a03-47f66b709d1b  
Area=5079 Joint1=3770 Joint2=3772 Joint3=7148 Joint4=7147 GUID=b94d53c3-2b5f-404b-b2bd-b4a0e1cb8f8c  
Area=5080 Joint1=3768 Joint2=3770 Joint3=7147 Joint4=7146 GUID=669d526f-e536-4bc6-b7d6-e38e732ff3a0  
Area=5081 Joint1=3763 Joint2=3768 Joint3=7146 Joint4=7145 GUID=55471e04-8d69-41cc-a872-fbfc703a824d  
Area=5082 Joint1=3759 Joint2=3763 Joint3=7145 Joint4=7144 GUID=d9cb3512-3cf9-4590-9024-a049b8eb0774  
Area=5083 Joint1=206 Joint2=3759 Joint3=7144 Joint4=7143 GUID=8839a86f-5224-46ea-aac7-79d1afcff6fd  
Area=5084 Joint1=7161 Joint2=7142 Joint3=7162 Joint4=7181 GUID=34cc5b39-6358-471a-a967-6e70bac44422  
Area=5085 Joint1=7160 Joint2=7161 Joint3=7181 Joint4=7180 GUID=bd5dbf26-a599-464c-86a5-84dda8aaa9ac  
Area=5086 Joint1=7159 Joint2=7160 Joint3=7180 Joint4=7179 GUID=29768133-7d4d-4a19-8dac-4c26bb7a623b  
Area=5087 Joint1=7157 Joint2=7158 Joint3=7178 Joint4=7177 GUID=3ad884a6-9866-46c0-b1fa-1645db2a87d3  
Area=5088 Joint1=7158 Joint2=7159 Joint3=7179 Joint4=7178 GUID=8843d642-2eb0-4548-8f28-f588bf32bd3e  
Area=5089 Joint1=7155 Joint2=7156 Joint3=7176 Joint4=7175 GUID=cf62efd6-e718-48a6-8426-e3a590b2074f  
Area=5090 Joint1=7156 Joint2=7157 Joint3=7177 Joint4=7176 GUID=4ddfa6ec-cc19-4839-a6d1-b5fa1ea4b39b  
Area=5091 Joint1=7153 Joint2=7154 Joint3=7174 Joint4=7173 GUID=4dbc3a21-11b7-4e53-9cfd-28611569f23d  
Area=5092 Joint1=7154 Joint2=7155 Joint3=7175 Joint4=7174 GUID=2b4def56-595d-43bf-9b3e-0ed719439946  
Area=5093 Joint1=7152 Joint2=7153 Joint3=7173 Joint4=7172 GUID=09ca0065-1f01-4592-b677-a6bd27fac65f  
Area=5094 Joint1=7151 Joint2=7152 Joint3=7172 Joint4=7171 GUID=cdd929f9-5e02-4342-a94a-f758da0e10b1  
Area=5095 Joint1=7150 Joint2=7151 Joint3=7171 Joint4=7170 GUID=c8f91365-1a35-4db8-a4f6-a7633fc4ad1d  
Area=5096 Joint1=7149 Joint2=7150 Joint3=7170 Joint4=7169 GUID=05482a6e-7d44-4f49-a91d-44a362ec15ec  
Area=5097 Joint1=7148 Joint2=7149 Joint3=7169 Joint4=7168 GUID=9f97be87-e4eb-4ce5-bfd4-8743a0e3249e  
Area=5098 Joint1=7147 Joint2=7148 Joint3=7168 Joint4=7167 GUID=d715b367-8e86-4894-b00e-6a7e06137f92  
Area=5099 Joint1=7146 Joint2=7147 Joint3=7167 Joint4=7166 GUID=b19dec06-2f3e-483f-87b3-a6d3e86b221a  
Area=5100 Joint1=7145 Joint2=7146 Joint3=7166 Joint4=7165 GUID=245135f9-c04e-425d-b267-4ef245f8b185  
Area=5101 Joint1=7144 Joint2=7145 Joint3=7165 Joint4=7164 GUID=82a2a1ab-2625-4570-b554-9fdebcac32e1  
Area=5102 Joint1=7143 Joint2=7144 Joint3=7164 Joint4=7163 GUID=f03bb01d-cb38-4925-841c-28240d6191c2  
Area=5103 Joint1=7181 Joint2=7162 Joint3=7182 Joint4=7201 GUID=d3567379-3a86-41d7-8106-ad1d7bbcbac3

APPALTATORE: <b>TELESE S.c.a r.l.</b> Consorzio Telese Società Consortile a Responsabilità Limitata	<b>ITINERARIO NAPOLI – BARI</b>					
PROGETTAZIONE: Mandatario: SYSTRA S.A. Mandante: SWS Engineering S.p.A. SYSTRA-SOTECNI S.p.A.	<b>RADDOPPIO TRATTA CANCELLO-BENEVENTO</b>					
	<b>II LOTTO FUNZIONALE FRASSO TELESINO – VITULANO</b>					
	<b>2° SUBLOTTO TELESE – SAN LORENZO</b>					
	<b>PROGETTO ESECUTIVO</b>					
<b>PONTI E VIADOTTI – VI14</b> "Struttura ad archi": Tabulato di calcolo – 2 di 2	COMMESSA IF2R	LOTTO 2.2.E.ZZ	CODIFICA CL	DOCUMENTO VI.14.0.0.004	REV. A	FOGLIO 485 di 597

Area=5104 Joint1=7180 Joint2=7181 Joint3=7201 Joint4=7200 GUID=83fd9bbf-7944-484c-a863-7fd077db08e  
Area=5105 Joint1=7179 Joint2=7180 Joint3=7200 Joint4=7199 GUID=cd517ea8-47f2-4b35-a7f2-f13256ce8058  
Area=5106 Joint1=7177 Joint2=7178 Joint3=7198 Joint4=7197 GUID=fd0d9da5-6c26-466e-9d23-fc9745456d2a  
Area=5107 Joint1=7178 Joint2=7179 Joint3=7199 Joint4=7198 GUID=543bfe52-007a-436c-be18-547719eae3  
Area=5108 Joint1=7175 Joint2=7176 Joint3=7196 Joint4=7195 GUID=95eaa242-8258-41a1-8af3-c6322945c8bd  
Area=5109 Joint1=7176 Joint2=7177 Joint3=7197 Joint4=7196 GUID=307fb006-a08e-4bfe-9953-d2ebac1e17ff  
Area=5110 Joint1=7173 Joint2=7174 Joint3=7194 Joint4=7193 GUID=bb5f8e41-e4a2-49ac-a282-e505c7e8d6e9  
Area=5111 Joint1=7174 Joint2=7175 Joint3=7195 Joint4=7194 GUID=f6ea4b8b-2381-4c8b-b481-f57761f90155  
Area=5112 Joint1=7172 Joint2=7173 Joint3=7193 Joint4=7192 GUID=0758c61c-0779-4527-9466-fb62caf5b44c  
Area=5113 Joint1=7171 Joint2=7172 Joint3=7192 Joint4=7191 GUID=2f2af8cb-96b2-4e43-a597-4c2e5043c365  
Area=5114 Joint1=7170 Joint2=7171 Joint3=7191 Joint4=7190 GUID=85bcfa85-3f61-4ff7-a072-57be650fcc43  
Area=5115 Joint1=7169 Joint2=7170 Joint3=7190 Joint4=7189 GUID=9fa2e380-4cbb-47b5-9db6-158a5ecab059  
Area=5116 Joint1=7168 Joint2=7169 Joint3=7189 Joint4=7188 GUID=63f7b393-ad0a-46d0-a1ea-43876ba4933c  
Area=5117 Joint1=7167 Joint2=7168 Joint3=7188 Joint4=7187 GUID=778696bb-f2c6-4a40-bbb2-28c8251a9fe2  
Area=5118 Joint1=7166 Joint2=7167 Joint3=7187 Joint4=7186 GUID=0bcc40fd-c88f-49b8-990f-05590b7159de  
Area=5119 Joint1=7165 Joint2=7166 Joint3=7186 Joint4=7185 GUID=0d97113b-d1a7-4929-9706-299d5a5b9e3e  
Area=5120 Joint1=7164 Joint2=7165 Joint3=7185 Joint4=7184 GUID=0cf97bc1-59a6-4e7b-a954-bdf48d7cf30b  
Area=5121 Joint1=7163 Joint2=7164 Joint3=7184 Joint4=7183 GUID=a24baf8d-d1df-44db-81d2-b14d891d64b8  
Area=5122 Joint1=7201 Joint2=7182 Joint3=7202 Joint4=7221 GUID=5c6fa584-ee1f-42b4-966e-8914de315960  
Area=5123 Joint1=7200 Joint2=7201 Joint3=7221 Joint4=7220 GUID=ca33466d-3ac5-427d-98ad-5be8aa6705d1  
Area=5124 Joint1=7199 Joint2=7200 Joint3=7220 Joint4=7219 GUID=2d39cbd1-982a-499e-98fa-d9ea8e807449  
Area=5125 Joint1=7197 Joint2=7198 Joint3=7218 Joint4=7217 GUID=16c3f671-122c-442f-99d5-cdf38b1c4219  
Area=5126 Joint1=7198 Joint2=7199 Joint3=7219 Joint4=7218 GUID=c11a70e9-2ba3-4388-aa31-102d8b35d44e  
Area=5127 Joint1=7195 Joint2=7196 Joint3=7216 Joint4=7215 GUID=2aa490e3-fec3-4d33-805c-696b54010ba8  
Area=5128 Joint1=7196 Joint2=7197 Joint3=7217 Joint4=7216 GUID=64460ddb-cd85-478f-ae5b-17e2e285537a  
Area=5129 Joint1=7193 Joint2=7194 Joint3=7214 Joint4=7213 GUID=ddb2b96b-59b9-46d0-8c44-79d47829531d  
Area=5130 Joint1=7194 Joint2=7195 Joint3=7215 Joint4=7214 GUID=99583efb-b73e-42fb-81bd-ae6c975e0ab0  
Area=5131 Joint1=7192 Joint2=7193 Joint3=7213 Joint4=7212 GUID=e312543a-4ad7-49eb-a4a8-0a58f9c381e2  
Area=5132 Joint1=7191 Joint2=7192 Joint3=7212 Joint4=7211 GUID=e8c554e6-a18c-459a-bd4e-d6015c7e80df  
Area=5133 Joint1=7190 Joint2=7191 Joint3=7211 Joint4=7210 GUID=f95210e0-539a-4244-b213-602093d38e4c  
Area=5134 Joint1=7189 Joint2=7190 Joint3=7210 Joint4=7209 GUID=151f8f6e-bf24-4caa-b0f7-e6739a6760b1  
Area=5135 Joint1=7188 Joint2=7189 Joint3=7209 Joint4=7208 GUID=149a1b59-22b4-4f70-aedd-d0e5e42cee84  
Area=5136 Joint1=7187 Joint2=7188 Joint3=7208 Joint4=7207 GUID=98e1e98e-a852-496b-8413-3d8ade11e820  
Area=5137 Joint1=7186 Joint2=7187 Joint3=7207 Joint4=7206 GUID=c1eca596-4863-4e92-a051-684151ed7ef1  
Area=5138 Joint1=7185 Joint2=7186 Joint3=7206 Joint4=7205 GUID=dec92ded-a78b-4b41-a253-391a5996cb54  
Area=5139 Joint1=7184 Joint2=7185 Joint3=7205 Joint4=7204 GUID=e6ad4d12-ee51-4421-aade-49fdb63432d1  
Area=5140 Joint1=7183 Joint2=7184 Joint3=7204 Joint4=7203 GUID=17f5982c-2d31-4667-9e00-15868eb80251  
Area=5172 Joint1=7257 Joint2=7256 Joint3=7103 Joint4=7102 GUID=4089c2e7-47f2-4b51-8c71-7a71367fff37  
Area=5173 Joint1=7256 Joint2=7258 Joint3=5353 Joint4=7103 GUID=1e361589-d26b-477b-9d3a-30affdb00a67  
Area=5174 Joint1=7260 Joint2=7259 Joint3=7256 Joint4=7257 GUID=8a90d81f-d4a7-412a-a35e-b4141ac7a081  
Area=5175 Joint1=7259 Joint2=5347 Joint3=7258 Joint4=7256 GUID=c6c9c8f7-f326-432a-9af3-a8e9c2db886c  
Area=5176 Joint1=5327 Joint2=5381 Joint3=5382 Joint4=7263 GUID=429290a3-622e-446e-8311-ab8e49c1b2e4  
Area=5177 Joint1=7263 Joint2=5382 Joint3=5383 Joint4=7264 GUID=9ef040d8-1439-40f1-8235-e4727b67978d  
Area=5178 Joint1=7264 Joint2=5383 Joint3=5418 Joint4=5419 GUID=11cfccce-145a-40ac-87a4-ab6a9a3e9a1d  
Area=5179 Joint1=260 Joint2=7266 Joint3=7100 Joint4=5355 GUID=0c60e151-424b-4575-9eb6-569ec8232cbe  
Area=5180 Joint1=7266 Joint2=7267 Joint3=7101 Joint4=7100 GUID=f9d9317b-dd12-42d4-b027-f7b00c3ae4f0  
Area=5181 Joint1=7267 Joint2=7268 Joint3=5431 Joint4=7101 GUID=03ac38cd-9415-4d04-a38f-c68a069b2a7f  
Area=5182 Joint1=5351 Joint2=7270 Joint3=7266 Joint4=260 GUID=f682f06c-def8-4df5-a02e-428f8291398b  
Area=5183 Joint1=7270 Joint2=7271 Joint3=7267 Joint4=7266 GUID=c26ded37-a20c-428b-86af-7976419b4597  
Area=5184 Joint1=7271 Joint2=5419 Joint3=263 Joint4=7267 GUID=f8d37510-498e-45ad-9b04-b347a5ca381b

APPALTATORE: <b>TELESE S.c.a r.l.</b> Consorzio Telese Società Consortile a Responsabilità Limitata	ITINERARIO NAPOLI – BARI RADDOPPIO TRATTA CANCELLO-BENEVENTO II LOTTO FUNZIONALE FRASSO TELESINO – VITULANO 2° SUBLOTTO TELESE – SAN LORENZO PROGETTO ESECUTIVO					
PROGETTAZIONE: Mandatario: SYSTRA S.A. Mandante: SWS Engineering S.p.A. SYSTRA-SOTECNI S.p.A.						
PONTI E VIADOTTI – VI14 "Struttura ad archi": Tabulato di calcolo – 2 di 2	COMMESSA IF2R	LOTTO 2.2.E.ZZ	CODIFICA CL	DOCUMENTO VI.14.0.0.004	REV. A	FOGLIO 486 di 597

Area=5185	Joint1=7273	Joint2=7274	Joint3=5346	Joint4=5347	GUID=933ba814-8af6-4604-8c49-7b959223215a
Area=5186	Joint1=7274	Joint2=7275	Joint3=5349	Joint4=5346	GUID=8c7a2c34-4368-4255-a567-cc1c4003bae9
Area=5187	Joint1=7275	Joint2=7276	Joint3=5351	Joint4=5349	GUID=2c5053e7-adbd-4a71-85c5-a573206a20ae
Area=5188	Joint1=7277	Joint2=7278	Joint3=7259	Joint4=7260	GUID=bfffa892-616e-448e-bd09-c9e38cfe2409
Area=5189	Joint1=7278	Joint2=7273	Joint3=5347	Joint4=7259	GUID=0fd4e4e2-9970-427d-a1d9-b87393ff0a6c
Area=5190	Joint1=7276	Joint2=7279	Joint3=7270	Joint4=5351	GUID=fa8f8f6f-ccc7-4dc8-a1b3-fef258aa5f3a
Area=5191	Joint1=7279	Joint2=7280	Joint3=7271	Joint4=7270	GUID=b9824be6-242d-4a47-9a16-58ef77b7066e
Area=5192	Joint1=7280	Joint2=7264	Joint3=5419	Joint4=7271	GUID=bef2884c-0b07-46a3-b75e-ce295997f148
Area=5193	Joint1=7281	Joint2=7282	Joint3=7274	Joint4=7273	GUID=51f93227-1c29-4518-8397-6bd8c7593436
Area=5194	Joint1=7282	Joint2=7283	Joint3=7275	Joint4=7274	GUID=986a5897-ca91-465b-add2-5c15fab2d172
Area=5195	Joint1=7283	Joint2=7284	Joint3=7276	Joint4=7275	GUID=6f58c500-892c-49af-a0a8-74c6dec6563f
Area=5196	Joint1=7285	Joint2=7286	Joint3=7278	Joint4=7277	GUID=758948c1-20bd-4b66-832d-dfecfdb137ba
Area=5197	Joint1=7286	Joint2=7281	Joint3=7273	Joint4=7278	GUID=4c7bd5e9-b5f0-4d1b-958d-5565d94ecf06
Area=5198	Joint1=7284	Joint2=7287	Joint3=7279	Joint4=7276	GUID=35329be9-74d4-47bf-87b8-427c74c15188
Area=5199	Joint1=7287	Joint2=7288	Joint3=7280	Joint4=7279	GUID=f9f6fffb-aac2-406d-90b1-9faa19b469f4
Area=5200	Joint1=7288	Joint2=7263	Joint3=7264	Joint4=7280	GUID=21f27f15-f5d2-4bbb-9562-eb096b5500e4
Area=5201	Joint1=5295	Joint2=5305	Joint3=7282	Joint4=7281	GUID=062cd02e-7473-4236-994e-6b23300c6151
Area=5202	Joint1=5305	Joint2=5309	Joint3=7283	Joint4=7282	GUID=d0bd3f8b-e282-4bb4-913f-aefd29359d06
Area=5203	Joint1=5309	Joint2=5312	Joint3=7284	Joint4=7283	GUID=ba319e63-dc40-4f5e-854d-e865c4b9f73c
Area=5204	Joint1=5290	Joint2=5293	Joint3=7286	Joint4=7285	GUID=c4d80d20-5b9e-4b32-b362-74ecb99fbc25
Area=5205	Joint1=5293	Joint2=5295	Joint3=7281	Joint4=7286	GUID=bc0cb671-18db-4399-9e4d-1f08981b7fbb
Area=5206	Joint1=5312	Joint2=5322	Joint3=7287	Joint4=7284	GUID=0a766f6a-88d8-4304-9e13-3b65a74f64b9
Area=5207	Joint1=5322	Joint2=5325	Joint3=7288	Joint4=7287	GUID=7d0a2744-0c9a-4cc5-ac69-fb469d99bde9
Area=5208	Joint1=5325	Joint2=5327	Joint3=7263	Joint4=7288	GUID=85e52773-19d8-4e85-8c5b-60b12de17e5c
Area=5209	Joint1=4366	Joint2=4386	Joint3=7337	Joint4=5989	GUID=cac8359-b85f-47ee-bf3b-91b0d556fd5f
Area=5210	Joint1=4386	Joint2=4436	Joint3=7338	Joint4=7337	GUID=4c3654e9-2c38-4308-a3a3-40e4c3a9bb8e
Area=5211	Joint1=4436	Joint2=4435	Joint3=7339	Joint4=7338	GUID=f363e581-197a-4217-b481-ef2eae26cc33
Area=5212	Joint1=4435	Joint2=7315	Joint3=7340	Joint4=7339	GUID=87b9b3c7-75ad-4400-9f81-bca179f4a501
Area=5213	Joint1=7315	Joint2=4631	Joint3=7341	Joint4=7340	GUID=2afc56eb-4502-406d-b79a-98be4d8c8231
Area=5214	Joint1=4631	Joint2=4613	Joint3=7342	Joint4=7341	GUID=b29bf4ff-2667-4d6c-a52f-0dbbfcd82046
Area=5215	Joint1=4613	Joint2=4596	Joint3=7343	Joint4=7342	GUID=26e58ea9-9f30-4652-ba46-0322a306386d
Area=5216	Joint1=4596	Joint2=7311	Joint3=7344	Joint4=7343	GUID=417da767-f087-4b7d-bbe6-2f1387ae5b84
Area=5217	Joint1=5906	Joint2=7345	Joint3=4841	Joint4=4842	GUID=ad53ba1b-4933-41df-b390-1036110e660f
Area=5218	Joint1=7345	Joint2=7346	Joint3=4864	Joint4=4841	GUID=89bbcb96-6171-4e6b-a60c-668c833b386d
Area=5219	Joint1=7346	Joint2=7347	Joint3=4884	Joint4=4864	GUID=a9cf5632-247e-4a57-88a4-46112e117c7b
Area=5220	Joint1=7347	Joint2=7348	Joint3=7508	Joint4=4884	GUID=570c24f7-2ea2-4981-914d-5f6847908e8b
Area=5221	Joint1=7348	Joint2=7349	Joint3=5074	Joint4=7508	GUID=71c6f400-0eda-4861-bdec-8ab6d7f1e8ad
Area=5222	Joint1=7349	Joint2=7350	Joint3=5055	Joint4=5074	GUID=0f0a36dc-f24e-47f9-a6ce-c5e565303c24
Area=5223	Joint1=7350	Joint2=7351	Joint3=5037	Joint4=5055	GUID=cc2ac938-99ac-45aa-b41d-3e67261dbb5d
Area=5224	Joint1=7351	Joint2=7352	Joint3=7512	Joint4=5037	GUID=f391e8e7-fba9-4134-9039-06b84dff7003
Area=5225	Joint1=4555	Joint2=4549	Joint3=7353	Joint4=7319	GUID=0f5a005f-b737-4ffd-b671-abb67e687650
Area=5226	Joint1=4549	Joint2=7308	Joint3=7354	Joint4=7353	GUID=cdb930d9-b043-444f-97da-0adc4a8ecebe
Area=5227	Joint1=7308	Joint2=4523	Joint3=7355	Joint4=7354	GUID=6c0a8272-3531-4857-ba1d-570a414c0ad3
Area=5228	Joint1=4523	Joint2=4511	Joint3=7356	Joint4=7355	GUID=f0eb6a03-4edf-4ff0-802e-5a6ee26601f6
Area=5229	Joint1=4511	Joint2=4500	Joint3=7357	Joint4=7356	GUID=337648ba-d185-4764-9822-c5a79023e335
Area=5230	Joint1=4500	Joint2=7304	Joint3=7358	Joint4=7357	GUID=2ff30faa-9102-45e2-aff6-2dba42e07e0e
Area=5231	Joint1=7304	Joint2=4481	Joint3=7359	Joint4=7358	GUID=43d758e2-f134-4541-9228-ede5f8f22e31
Area=5232	Joint1=4481	Joint2=4471	Joint3=7360	Joint4=7359	GUID=1c1041c9-466b-4f12-9d96-f2633667d820
Area=5233	Joint1=4471	Joint2=4458	Joint3=7361	Joint4=7360	GUID=6ade7811-edfd-46c4-b533-3fd859352ee
Area=5234	Joint1=4458	Joint2=4456	Joint3=7328	Joint4=7361	GUID=ebc70659-a61d-45ce-9264-0726d581eee7

APPALTATORE: <b>TELESE S.c.a r.l.</b> <small>Consorzio Telese Società Consortile a Responsabilità Limitata</small>	<b>ITINERARIO NAPOLI – BARI</b>					
PROGETTAZIONE: Mandatario: SYSTRA S.A. Mandante: SWS Engineering S.p.A. SYSTRA-SOTECNI S.p.A.	<b>RADDOPPIO TRATTA CANCELLO-BENEVENTO</b>					
	<b>II LOTTO FUNZIONALE FRASSO TELESINO – VITULANO</b>					
	<b>2° SUBLOTTO TELESE – SAN LORENZO</b>					
	<b>PROGETTO ESECUTIVO</b>					
<b>PONTI E VIADOTTI – VI14</b> "Struttura ad archi": Tabulato di calcolo – 2 di 2	COMMESSA IF2R	LOTTO 2.2.E.ZZ	CODIFICA CL	DOCUMENTO VI.14.0.0.004	REV. A	FOGLIO 487 di 597

Area=5235 Joint1=7327 Joint2=7362 Joint3=4988 Joint4=5001 GUID=ab4ad527-50a6-4eb3-a919-8197b822b26b

Area=5236 Joint1=7362 Joint2=7363 Joint3=7515 Joint4=4988 GUID=676d6c75-9944-411f-a6b0-1991458dec30

Area=5237 Joint1=7363 Joint2=7364 Joint3=4959 Joint4=7515 GUID=5fc413ea-1326-4b7b-9e6f-842f8324a233

Area=5238 Joint1=7364 Joint2=7365 Joint3=4946 Joint4=4959 GUID=427b7298-63ce-4442-84da-efea481c141b

Area=5239 Joint1=7365 Joint2=7366 Joint3=4935 Joint4=4946 GUID=e53a07fe-3dde-4812-8943-ecce44e59a824

Area=5240 Joint1=7366 Joint2=7367 Joint3=7519 Joint4=4935 GUID=3ca62444-a785-4a69-80df-5905aac31f56

Area=5241 Joint1=7367 Joint2=7368 Joint3=4913 Joint4=7519 GUID=b8fd63c7-88b1-4d8d-aa84-eb563a3176f1

Area=5242 Joint1=7368 Joint2=7369 Joint3=4904 Joint4=4913 GUID=6363fe28-9f32-441d-bb58-d9bfc34ed798

Area=5243 Joint1=7369 Joint2=7370 Joint3=4895 Joint4=4904 GUID=4023e293-694b-4be7-8c10-fa2fec15957d

Area=5244 Joint1=7370 Joint2=7336 Joint3=4894 Joint4=4895 GUID=7c9b607d-df44-4abe-965c-d97be7ee1b2f

Area=5245 Joint1=5989 Joint2=7337 Joint3=7371 Joint4=5990 GUID=db4bfce8-480a-4dd7-af1e-c9ddb9254521

Area=5246 Joint1=7337 Joint2=7338 Joint3=7372 Joint4=7371 GUID=84c7d078-ccb6-4e85-aaf6-e357b7cea8a3

Area=5247 Joint1=7338 Joint2=7339 Joint3=7373 Joint4=7372 GUID=63596438-ce81-4e98-b232-bbd29ebb6140

Area=5248 Joint1=7339 Joint2=7340 Joint3=7374 Joint4=7373 GUID=3bcc158e-83f6-401b-8ef2-0488586bc08a

Area=5249 Joint1=7340 Joint2=7341 Joint3=7375 Joint4=7374 GUID=db7ad175-9be4-412f-9129-8fd8ba5b6906

Area=5250 Joint1=7341 Joint2=7342 Joint3=7376 Joint4=7375 GUID=a10ac577-f733-4645-9e4f-7ad332efa836

Area=5251 Joint1=7342 Joint2=7343 Joint3=7377 Joint4=7376 GUID=363c289a-bf1e-482f-9064-b5d091f32f9b

Area=5252 Joint1=7343 Joint2=7344 Joint3=7378 Joint4=7377 GUID=24bf3146-825f-44a6-9c34-852be9594886

Area=5253 Joint1=5905 Joint2=7379 Joint3=7345 Joint4=5906 GUID=66957ada-f75f-4f21-bf74-ee539201b42f

Area=5254 Joint1=7379 Joint2=7380 Joint3=7346 Joint4=7345 GUID=b0c04dcc-a25f-45fa-b578-5e079c194702

Area=5255 Joint1=7380 Joint2=7381 Joint3=7347 Joint4=7346 GUID=0ad6d214-33d0-4b81-bee0-078a3fbf829e

Area=5256 Joint1=7381 Joint2=7382 Joint3=7348 Joint4=7347 GUID=73023a62-8f06-4e0b-a47a-5bdba0d7fa80

Area=5257 Joint1=7382 Joint2=7383 Joint3=7349 Joint4=7348 GUID=e2e4a28f-ebcc-4cc1-9f92-a006cfaef73

Area=5258 Joint1=7383 Joint2=7384 Joint3=7350 Joint4=7349 GUID=93310546-e910-4777-9f66-5416bbe5946

Area=5259 Joint1=7384 Joint2=7385 Joint3=7351 Joint4=7350 GUID=b89d2b7c-7b85-442e-87f1-cab2b310c615

Area=5260 Joint1=7385 Joint2=7386 Joint3=7352 Joint4=7351 GUID=58a1ad51-a920-41ee-a21d-e3e92d95ff57

Area=5261 Joint1=7319 Joint2=7353 Joint3=7387 Joint4=7320 GUID=1b4dcb0d-7735-43a5-a4cf-449b3d3fd160

Area=5262 Joint1=7353 Joint2=7354 Joint3=7388 Joint4=7387 GUID=15a461a1-7533-4c20-a61a-8406da7f303a

Area=5263 Joint1=7354 Joint2=7355 Joint3=7389 Joint4=7388 GUID=2ac9584c-1a30-49a9-9f51-577e1ef61d60

Area=5264 Joint1=7355 Joint2=7356 Joint3=7390 Joint4=7389 GUID=75dbccb9-4e4e-4703-b93e-2f6319becd91

Area=5265 Joint1=7356 Joint2=7357 Joint3=7391 Joint4=7390 GUID=7450b488-914e-4291-acb7-54994a8f826a

Area=5266 Joint1=7357 Joint2=7358 Joint3=7392 Joint4=7391 GUID=9b746cf7-5903-4a24-a98b-92c1ad6f911c

Area=5267 Joint1=7358 Joint2=7359 Joint3=7393 Joint4=7392 GUID=78b36e13-307a-4109-b73e-2f9a9f190a28

Area=5268 Joint1=7359 Joint2=7360 Joint3=7394 Joint4=7393 GUID=786fe4f3-d92f-482a-a68d-7670c99e6118

Area=5269 Joint1=7360 Joint2=7361 Joint3=7395 Joint4=7394 GUID=89bc9296-9040-4c39-a8e7-b5164b950d6a

Area=5270 Joint1=7361 Joint2=7328 Joint3=7329 Joint4=7395 GUID=e0a42335-7d33-44c4-beaf-1e250d945734

Area=5271 Joint1=7326 Joint2=7396 Joint3=7362 Joint4=7327 GUID=cac45780-d948-4b47-8f4f-0f0150c3ec23

Area=5272 Joint1=7396 Joint2=7397 Joint3=7363 Joint4=7362 GUID=e0760579-7fd4-4416-ba1c-9d810dce1cd6

Area=5273 Joint1=7397 Joint2=7398 Joint3=7364 Joint4=7363 GUID=73015af0-bccc-4c78-96e2-3a42b95756b1

Area=5274 Joint1=7398 Joint2=7399 Joint3=7365 Joint4=7364 GUID=745a957d-dbafe-469f-ade0-795934e6f149

Area=5275 Joint1=7399 Joint2=7400 Joint3=7366 Joint4=7365 GUID=efc37bb2-e2e9-439c-b938-aba05959f89e

Area=5276 Joint1=7400 Joint2=7401 Joint3=7367 Joint4=7366 GUID=f019523f-038d-403d-90d0-d5fa60dab152

Area=5277 Joint1=7401 Joint2=7402 Joint3=7368 Joint4=7367 GUID=bcd1df2d-a0b8-4693-b26e-35faef6d4aee

Area=5278 Joint1=7402 Joint2=7403 Joint3=7369 Joint4=7368 GUID=bd342499-5399-46c0-ba79-a71ab1288f2c

Area=5279 Joint1=7403 Joint2=7404 Joint3=7370 Joint4=7369 GUID=a764c324-53f1-4473-89a3-e649ce0125b3


Area=5280 Joint1=7404 Joint2=7335 Joint3=7336 Joint4=7370 GUID=d049ab54-bbe1-4ba0-bd0f-aab3f702057c

Area=5281 Joint1=5990 Joint2=7371 Joint3=7405 Joint4=5155 GUID=d6c177bd-fcac-4068-9536-281576ca4da8

Area=5282 Joint1=7371 Joint2=7372 Joint3=7406 Joint4=7405 GUID=e398e048-2532-4a85-af2-5ef18ea53c8b

Area=5283 Joint1=7372 Joint2=7373 Joint3=7407 Joint4=7406 GUID=71acc2fc-099f-4cf5-8216-a3c0d8495aa8

Area=5284 Joint1=7373 Joint2=7374 Joint3=7408 Joint4=7407 GUID=2dfd4815-7c45-403f-9d8a-bb2ec8a91519

<b>APPALTATORE:</b>  Consorzio Telese Società Consortile a Responsabilità Limitata	<b>ITINERARIO NAPOLI – BARI</b> <b>RADDOPPIO TRATTA CANCELLO-BENEVENTO</b> <b>II LOTTO FUNZIONALE FRASSO TELESINO – VITULANO</b> <b>2° SUBLOTTO TELESE – SAN LORENZO</b> <b>PROGETTO ESECUTIVO</b>												
<b>PROGETTAZIONE:</b> <b>Mandatario:</b> SYSTRA S.A. <b>Mandante:</b> SWS Engineering S.p.A.    SYSTRA-SOTECNI S.p.A.													
<b>PONTI E VIADOTTI – VI14</b> <b>"Struttura ad archi": Tabulato di calcolo – 2 di 2</b>													
<table border="1"> <thead> <tr> <th>COMMESSA</th> <th>LOTTO</th> <th>CODIFICA</th> <th>DOCUMENTO</th> <th>REV.</th> <th>FOGLIO</th> </tr> </thead> <tbody> <tr> <td>IF2R</td> <td>2.2.E.ZZ</td> <td>CL</td> <td>VI.14.0.0.004</td> <td>A</td> <td>488 di 597</td> </tr> </tbody> </table>		COMMESSA	LOTTO	CODIFICA	DOCUMENTO	REV.	FOGLIO	IF2R	2.2.E.ZZ	CL	VI.14.0.0.004	A	488 di 597
COMMESSA	LOTTO	CODIFICA	DOCUMENTO	REV.	FOGLIO								
IF2R	2.2.E.ZZ	CL	VI.14.0.0.004	A	488 di 597								

Area=5285 Joint1=7374 Joint2=7375 Joint3=7409 Joint4=7408 GUID=ec09a996-1038-4aaf-a8d3-cf169c15eb72

Area=5286 Joint1=7375 Joint2=7376 Joint3=7410 Joint4=7409 GUID=57e46594-4f20-4c5f-a060-0d79eb6665ba

Area=5287 Joint1=7376 Joint2=7377 Joint3=7411 Joint4=7410 GUID=9c3f955e-5457-4389-89ff-9ab2524873bf

Area=5288 Joint1=7377 Joint2=7378 Joint3=7412 Joint4=7411 GUID=6901c197-bc17-47f2-85a9-b467fced5a1

Area=5289 Joint1=5157 Joint2=7413 Joint3=7379 Joint4=5905 GUID=3b2c9301-b6af-4498-ad0c-4d359f76bec0

Area=5290 Joint1=7413 Joint2=7414 Joint3=7380 Joint4=7379 GUID=643dda05-a1d4-482c-b08f-ade2dda66dac

Area=5291 Joint1=7414 Joint2=7415 Joint3=7381 Joint4=7380 GUID=c8ca25ed-068b-4c1d-9864-0e14ec7f5c5e

Area=5292 Joint1=7415 Joint2=7416 Joint3=7382 Joint4=7381 GUID=3c52d23f-2867-4c28-b129-c5208f3d0eed

Area=5293 Joint1=7416 Joint2=7417 Joint3=7383 Joint4=7382 GUID=89759dc8-b725-4154-8e28-ca54126d4655

Area=5294 Joint1=7417 Joint2=7418 Joint3=7384 Joint4=7383 GUID=ffdfc4ad-74c3-478d-bbcb-19deeb06e9e0

Area=5295 Joint1=7418 Joint2=7419 Joint3=7385 Joint4=7384 GUID=ac885c47-8600-4b9d-809e-a03bb9053458

Area=5296 Joint1=7419 Joint2=7420 Joint3=7386 Joint4=7385 GUID=2d82b7f6-f449-4004-957e-ffe749a5e0f7

Area=5297 Joint1=7320 Joint2=7387 Joint3=7421 Joint4=7321 GUID=8199691d-ed29-413b-a7c7-526a40deb84a

Area=5298 Joint1=7387 Joint2=7388 Joint3=7422 Joint4=7421 GUID=8db77fae-0a6f-40ca-9811-e6a23e3cae1d

Area=5299 Joint1=7388 Joint2=7389 Joint3=7423 Joint4=7422 GUID=c6f88f48-ff62-4483-8e7c-090571e23a87

Area=5300 Joint1=7389 Joint2=7390 Joint3=7424 Joint4=7423 GUID=26994e82-8cf8-41db-bdea-1be43b0f0eb0

Area=5301 Joint1=7390 Joint2=7391 Joint3=7425 Joint4=7424 GUID=58ead6a6-f2d3-45a8-8fcf-d925feb6d9ff

Area=5302 Joint1=7391 Joint2=7392 Joint3=7426 Joint4=7425 GUID=ab57c155-0a98-4258-a362-6ed1295cefa4

Area=5303 Joint1=7392 Joint2=7393 Joint3=7427 Joint4=7426 GUID=a054c31f-26fc-41eb-a12a-0e90d3b36a77

Area=5304 Joint1=7393 Joint2=7394 Joint3=7428 Joint4=7427 GUID=27553fc9-6442-4a19-9b9e-c48f91e5221a

Area=5305 Joint1=7394 Joint2=7395 Joint3=7429 Joint4=7428 GUID=c805075e-8201-4d26-b906-414408306bfe

Area=5306 Joint1=7395 Joint2=7329 Joint3=7330 Joint4=7429 GUID=57a3613e-8b2b-45ee-8b5c-2f28c373e95b

Area=5307 Joint1=7325 Joint2=7430 Joint3=7396 Joint4=7326 GUID=33bb19c5-77bd-4d7e-b193-ea7d3e5144ad

Area=5308 Joint1=7430 Joint2=7431 Joint3=7397 Joint4=7396 GUID=ce92eb7a-aed1-48c6-869e-f25d2af63bc8

Area=5309 Joint1=7431 Joint2=7432 Joint3=7398 Joint4=7397 GUID=0d0fb55d-bc0b-4e98-bf1c-18cc1cdf11e5

Area=5310 Joint1=7432 Joint2=7433 Joint3=7399 Joint4=7398 GUID=07e486ac-70b3-4013-852d-bc5044de387d

Area=5311 Joint1=7433 Joint2=7434 Joint3=7400 Joint4=7399 GUID=34281259-57d4-4902-85e5-7706dbd41387

Area=5312 Joint1=7434 Joint2=7435 Joint3=7401 Joint4=7400 GUID=ff82d66e-1fe3-42b4-b0d8-c3af19606e05

Area=5313 Joint1=7435 Joint2=7436 Joint3=7402 Joint4=7401 GUID=2c49036c-38dd-4fac-a240-fd2e454c360f

Area=5314 Joint1=7436 Joint2=7437 Joint3=7403 Joint4=7402 GUID=a8ec4c41-b6e5-4cda-b8f0-a2de4fbd50

Area=5315 Joint1=7437 Joint2=7438 Joint3=7404 Joint4=7403 GUID=78a2540b-2e20-48e5-afac-a4347ce69c01

Area=5316 Joint1=7438 Joint2=7334 Joint3=7335 Joint4=7404 GUID=b7f6d7d8-5166-4350-be4c-3be45356132e

Area=5317 Joint1=5155 Joint2=7405 Joint3=7439 Joint4=5947 GUID=9d64ba82-9e38-4a98-a602-631380d5a3a8

Area=5318 Joint1=7405 Joint2=7406 Joint3=7440 Joint4=7439 GUID=6b6c7148-cad7-4438-a403-d1823a58de2f

Area=5319 Joint1=7406 Joint2=7407 Joint3=7441 Joint4=7440 GUID=503462c7-5515-4a7b-84f5-70edacdc4548

Area=5320 Joint1=7407 Joint2=7408 Joint3=7442 Joint4=7441 GUID=f9425534-9486-4b42-ad54-eeade9fe9a9d

Area=5321 Joint1=7408 Joint2=7409 Joint3=7443 Joint4=7442 GUID=9e10f747-3d7d-4355-a2ae-c5f9ff4008e2

Area=5322 Joint1=7409 Joint2=7410 Joint3=7444 Joint4=7443 GUID=a8405464-aabc-4978-a152-0e113da33275

Area=5323 Joint1=7410 Joint2=7411 Joint3=7445 Joint4=7444 GUID=e1ee4c79-995f-4b34-b6dd-d00158fcc584

Area=5324 Joint1=7411 Joint2=7412 Joint3=7446 Joint4=7445 GUID=b5228b0a-646b-4fb5-adf2-35b277716dfe

Area=5325 Joint1=5948 Joint2=7447 Joint3=7413 Joint4=5157 GUID=3eae4699-29eb-4c5a-a0c7-835eccc0302f5

Area=5326 Joint1=7447 Joint2=7448 Joint3=7414 Joint4=7413 GUID=6d0f9e27-982d-41c3-a213-dee4e41dba8a

Area=5327 Joint1=7448 Joint2=7449 Joint3=7415 Joint4=7414 GUID=67e834c0-e560-431e-8025-72ba08aa0439

Area=5328 Joint1=7449 Joint2=7450 Joint3=7416 Joint4=7415 GUID=b9dcae8a-608d-4e1e-afbc-f7520601fef8

Area=5329 Joint1=7450 Joint2=7451 Joint3=7417 Joint4=7416 GUID=5e3206de-348e-4d70-b0ab-783f79a98ac1

Area=5330 Joint1=7451 Joint2=7452 Joint3=7418 Joint4=7417 GUID=4109793b-8671-4356-b5d9-a5135a661f1a

Area=5331 Joint1=7452 Joint2=7453 Joint3=7419 Joint4=7418 GUID=e42fcf0a-3962-4c7d-bc53-026cd13484bb

Area=5332 Joint1=7453 Joint2=7454 Joint3=7420 Joint4=7419 GUID=4f9c05e5-47a9-4161-b64d-50b6b2770d7c

Area=5333 Joint1=7321 Joint2=7421 Joint3=7455 Joint4=7322 GUID=abb60f82-1c0b-419a-8e2a-31c6221a724d

Area=5334 Joint1=7421 Joint2=7422 Joint3=7456 Joint4=7455 GUID=ce17a903-5957-46bb-87c7-79186c78ceca



APPALDATORE:  Consorzio Telese Società Consortile a Responsabilità Limitata	<b>ITINERARIO NAPOLI – BARI</b> <b>RADDOPPIO TRATTA CANCELLO-BENEVENTO</b> <b>II LOTTO FUNZIONALE FRASSO TELESINO – VITULANO</b> <b>2° SUBLOTTO TELESE – SAN LORENZO</b> <b>PROGETTO ESECUTIVO</b>					
PROGETTAZIONE: Mandataria: <b>SYSTRA S.A.</b> Mandante: <b>SWS Engineering S.p.A.</b> <b>SYSTRA-SOTECNI S.p.A.</b>						
<b>PONTI E VIADOTTI – VI14</b> <b>"Struttura ad archi": Tabulato di calcolo – 2 di 2</b>	COMMESSA <b>IF2R</b>	LOTTO <b>2.2.E.ZZ</b>	CODIFICA <b>CL</b>	DOCUMENTO <b>VI.14.0.0.004</b>	REV. <b>A</b>	FOGLIO <b>489 di 597</b>

Area=5335 Joint1=7422 Joint2=7423 Joint3=7457 Joint4=7456 GUID=e1233e19-2a3e-4a66-ad97-a26d435487a9

Area=5336 Joint1=7423 Joint2=7424 Joint3=7458 Joint4=7457 GUID=f480623f-81fb-4586-982d-8113817297bc

Area=5337 Joint1=7424 Joint2=7425 Joint3=7459 Joint4=7458 GUID=33f0edde-3a9d-43a3-aa4f-fd9a34c3f3ca

Area=5338 Joint1=7425 Joint2=7426 Joint3=7460 Joint4=7459 GUID=5688339c-84f3-49e0-ac1e-b6f34840fed2

Area=5339 Joint1=7426 Joint2=7427 Joint3=7461 Joint4=7460 GUID=399adfb3-fdc7-4cf1-92ec-a7bac0489ba9

Area=5340 Joint1=7427 Joint2=7428 Joint3=7462 Joint4=7461 GUID=1f5e3743-eb0e-45cf-90b5-b3cb51e39594

Area=5341 Joint1=7428 Joint2=7429 Joint3=7463 Joint4=7462 GUID=42d540ce-ff1b-4dc4-ab06-6accb78bc4ba

Area=5342 Joint1=7429 Joint2=7330 Joint3=7331 Joint4=7463 GUID=07f0c365-0204-448d-a861-44064551bc4b

Area=5343 Joint1=7324 Joint2=7464 Joint3=7430 Joint4=7325 GUID=326b2c26-cc60-4707-b2c8-4f4f59ef2cc2

Area=5344 Joint1=7464 Joint2=7465 Joint3=7431 Joint4=7430 GUID=6f40f7f1-4f0f-42a2-bd81-cc86b1a1bdfa

Area=5345 Joint1=7465 Joint2=7466 Joint3=7432 Joint4=7431 GUID=3bace185-27f0-4f54-8b2e-55733ea939e1

Area=5346 Joint1=7466 Joint2=7467 Joint3=7433 Joint4=7432 GUID=5b1e4878-2418-4e74-a05a-a39cd0adb54b

Area=5347 Joint1=7467 Joint2=7468 Joint3=7434 Joint4=7433 GUID=e8b688ee-a016-4895-8a44-29d4fd32bba

Area=5348 Joint1=7468 Joint2=7469 Joint3=7435 Joint4=7434 GUID=699fd9c9-57f8-493a-bf11-983fb1ccd710

Area=5349 Joint1=7469 Joint2=7470 Joint3=7436 Joint4=7435 GUID=120556d2-e7f9-4835-b7c3-f3054107fb22

Area=5350 Joint1=7470 Joint2=7471 Joint3=7437 Joint4=7436 GUID=4abc8362-57c1-4b75-b346-e10694031f6c

Area=5351 Joint1=7471 Joint2=7472 Joint3=7438 Joint4=7437 GUID=dc6e8854-cc98-4083-91ff-0d5a58ca2ca4

Area=5352 Joint1=7472 Joint2=7333 Joint3=7334 Joint4=7438 GUID=37c73838-a978-4c2f-8491-033d849feb41

Area=5353 Joint1=5947 Joint2=7439 Joint3=7473 Joint4=5156 GUID=f71f9bab-74a5-4564-afd5-59f71f89d3a9

Area=5354 Joint1=7439 Joint2=7440 Joint3=7474 Joint4=7473 GUID=e54f1014-ad47-4454-99c7-74ecce77ee5dd

Area=5355 Joint1=7440 Joint2=7441 Joint3=7475 Joint4=7474 GUID=38e66d09-7046-445f-b208-7c102810633e

Area=5356 Joint1=7441 Joint2=7442 Joint3=7476 Joint4=7475 GUID=c0248716-034d-4a44-b640-6c6bfe5acf79

Area=5357 Joint1=7442 Joint2=7443 Joint3=7477 Joint4=7476 GUID=ac0104eb-6588-40dc-8361-011a4e08533d

Area=5358 Joint1=7443 Joint2=7444 Joint3=7478 Joint4=7477 GUID=d5c0121d-efbb-4b85-a792-74b89bb73112

Area=5359 Joint1=7444 Joint2=7445 Joint3=7479 Joint4=7478 GUID=e8a150a5-157b-44e7-b721-bf581591cf86

Area=5360 Joint1=7445 Joint2=7446 Joint3=7480 Joint4=7479 GUID=f4a676b3-e739-4408-8187-d1b7a9668e86

Area=5361 Joint1=5156 Joint2=7473 Joint3=7447 Joint4=5948 GUID=6e9ca828-ea01-4162-b109-6882288d28a

Area=5362 Joint1=7473 Joint2=7474 Joint3=7448 Joint4=7447 GUID=3eb252df-5238-4a2f-886c-9ddeef92ed3

Area=5363 Joint1=7474 Joint2=7475 Joint3=7449 Joint4=7448 GUID=ad7010d2-a925-4990-8157-a5c88f06269c

Area=5364 Joint1=7475 Joint2=7476 Joint3=7450 Joint4=7449 GUID=f000463b-d38a-4352-b382-35f5dbe2eaf5

Area=5365 Joint1=7476 Joint2=7477 Joint3=7451 Joint4=7450 GUID=4f68b534-46de-4365-8187-34a72f6e4230

Area=5366 Joint1=7477 Joint2=7478 Joint3=7452 Joint4=7451 GUID=d35606f5-3069-43f3-8ef8-ee4af00e55b4

Area=5367 Joint1=7478 Joint2=7479 Joint3=7453 Joint4=7452 GUID=b297ea53-f82c-4012-a572-0fdefaa2fa53

Area=5368 Joint1=7479 Joint2=7480 Joint3=7454 Joint4=7453 GUID=14f9ac95-df46-497a-9a7e-9dbdec86db4

Area=5369 Joint1=7322 Joint2=7455 Joint3=7481 Joint4=7323 GUID=88ac85b6-1a1e-4c54-8ab1-0249b05322a0

Area=5370 Joint1=7455 Joint2=7456 Joint3=7482 Joint4=7481 GUID=25c45fe0-c217-4ce5-8df5-c0e104346227

Area=5371 Joint1=7456 Joint2=7457 Joint3=7483 Joint4=7482 GUID=35de1172-86c3-4878-93ef-4df44da7f0bd

Area=5372 Joint1=7457 Joint2=7458 Joint3=7484 Joint4=7483 GUID=ada65280-6ec3-4304-8562-9303b673ad01

Area=5373 Joint1=7458 Joint2=7459 Joint3=7485 Joint4=7484 GUID=95183ff8-b865-4ec6-a257-d5f93e1f543a

Area=5374 Joint1=7459 Joint2=7460 Joint3=7486 Joint4=7485 GUID=7fc33c13-430c-4155-93de-f7c387ffa89d

Area=5375 Joint1=7460 Joint2=7461 Joint3=7487 Joint4=7486 GUID=b46d0d3b-3f60-41a4-ad9f-9f3d8ecb48e3

Area=5376 Joint1=7461 Joint2=7462 Joint3=7488 Joint4=7487 GUID=e5fd7a44-bfe3-4a37-96c1-ad682806b5a8

Area=5377 Joint1=7462 Joint2=7463 Joint3=7489 Joint4=7488 GUID=d5916e3a-735a-47b2-8b97-98d1cf124381

Area=5378 Joint1=7463 Joint2=7331 Joint3=7332 Joint4=7489 GUID=a176ac39-a435-4e4e-8b35-acda8da7898d

Area=5379 Joint1=7323 Joint2=7481 Joint3=7464 Joint4=7324 GUID=28fda8be-b4c4-478c-bc98-73d30aaf1503

Area=5380 Joint1=7481 Joint2=7482 Joint3=7465 Joint4=7464 GUID=01e3c93f-7109-45cb-a151-f95593a38247

Area=5381 Joint1=7482 Joint2=7483 Joint3=7466 Joint4=7465 GUID=afd30ce2-25a0-49e4-9a6e-cbcb718bf482

Area=5382 Joint1=7483 Joint2=7484 Joint3=7467 Joint4=7466 GUID=b9e06e029-3184-45f2-9424-1467a5c89e71

Area=5383 Joint1=7484 Joint2=7485 Joint3=7468 Joint4=7467 GUID=5168a2ce-b970-41a7-b931-447caebccdd0

Area=5384 Joint1=7485 Joint2=7486 Joint3=7469 Joint4=7468 GUID=97654626-0e7d-471f-99b5-af1a45589108

APPALTATORE: <b>TELESE S.c.a r.l.</b> Consorzio Telese Società Consortile a Responsabilità Limitata	ITINERARIO NAPOLI – BARI RADDOPPIO TRATTA CANCELLO-BENEVENTO II LOTTO FUNZIONALE FRASSO TELESINO – VITULANO 2° SUBLOTTO TELESE – SAN LORENZO PROGETTO ESECUTIVO					
PROGETTAZIONE: Mandataria: SYSTRA S.A. Mandante: SWS Engineering S.p.A. SYSTRA-SOTECNI S.p.A.						
PONTI E VIADOTTI – VI14 "Struttura ad archi": Tabulato di calcolo – 2 di 2	COMMESSA IF2R	LOTTO 2.2.E.ZZ	CODIFICA CL	DOCUMENTO VI.14.0.0.004	REV. A	FOGLIO 490 di 597

Area=5385 Joint1=7486 Joint2=7487 Joint3=7470 Joint4=7469 GUID=3cef0abd-c74b-45a5-9743-12c99c8ba9ba  
Area=5386 Joint1=7487 Joint2=7488 Joint3=7471 Joint4=7470 GUID=d0d115d1-4889-49ea-a1c3-c4cafee92b30  
Area=5387 Joint1=7488 Joint2=7489 Joint3=7472 Joint4=7471 GUID=640c67e8-ed46-4ffe-967a-a3ef28e54df1  
Area=5388 Joint1=7489 Joint2=7332 Joint3=7333 Joint4=7472 GUID=2cadb93a-9efd-4c9d-bc28-495c7eafcb0  
Area=5389 Joint1=7311 Joint2=7490 Joint3=7491 Joint4=7344 GUID=efcc11f7-6004-4711-b1b8-63c370fd14e  
Area=5390 Joint1=7490 Joint2=4555 Joint3=7319 Joint4=7491 GUID=87183c24-58f4-4854-aeb1-156415c4f2b1  
Area=5391 Joint1=7352 Joint2=7492 Joint3=7524 Joint4=7512 GUID=4f670a6a-0efa-413d-9368-12692cf61c5b  
Area=5392 Joint1=7492 Joint2=7327 Joint3=5001 Joint4=7524 GUID=6909cf37-5edc-47ce-80d3-a43295cb1b19  
Area=5393 Joint1=7344 Joint2=7491 Joint3=7493 Joint4=7378 GUID=5f466ba1-6ab1-4d0d-93e3-6fb6180f233a  
Area=5394 Joint1=7491 Joint2=7319 Joint3=7320 Joint4=7493 GUID=50da02d4-b9ff-4e2d-8b7d-9899368d9c1e  
Area=5395 Joint1=7386 Joint2=7494 Joint3=7492 Joint4=7352 GUID=30f4ffff-21a7-477c-9247-d99f9ce2be54e  
Area=5396 Joint1=7494 Joint2=7326 Joint3=7327 Joint4=7492 GUID=ab1d6b11-d284-4a49-a44f-d03128d1084e  
Area=5397 Joint1=7378 Joint2=7493 Joint3=7495 Joint4=7412 GUID=9c5cfd7-f2a5-4700-9a0d-c06cef10bf67  
Area=5398 Joint1=7493 Joint2=7320 Joint3=7321 Joint4=7495 GUID=fbb67d0c-faa4-40b3-a5d2-be7859591a1a  
Area=5399 Joint1=7420 Joint2=7496 Joint3=7494 Joint4=7386 GUID=f505c508-6e28-4795-92f1-dda5fdd760fb  
Area=5400 Joint1=7496 Joint2=7325 Joint3=7326 Joint4=7494 GUID=549d7db9-3e28-44a1-a430-9908fafda7b2  
Area=5401 Joint1=7412 Joint2=7495 Joint3=7497 Joint4=7446 GUID=f36a4941-ab53-4803-b33f-3e1993f53dd4  
Area=5402 Joint1=7495 Joint2=7321 Joint3=7322 Joint4=7497 GUID=879b0a10-87ff-4fda-8705-287659ed578d  
Area=5403 Joint1=7454 Joint2=7498 Joint3=7496 Joint4=7420 GUID=3c1e62e8-b21a-4ff4-b350-8bb72609fb93  
Area=5404 Joint1=7498 Joint2=7324 Joint3=7325 Joint4=7496 GUID=98c83fec-7007-4c0f-b29c-2828b5c32c4b  
Area=5405 Joint1=7446 Joint2=7497 Joint3=7499 Joint4=7480 GUID=30461feb-96ce-4f23-adee-615e91b73453  
Area=5406 Joint1=7497 Joint2=7322 Joint3=7323 Joint4=7499 GUID=42b7ae99-bacc-4be5-906d-3e5fa708a6d4  
Area=5407 Joint1=7480 Joint2=7499 Joint3=7498 Joint4=7454 GUID=54020290-e58c-4ce2-86ca-c32bach28b9c  
Area=5408 Joint1=7499 Joint2=7323 Joint3=7324 Joint4=7498 GUID=0cc35dab-4b31-4d9f-9984-c8fba4392462  
Area=5409 Joint1=7203 Joint2=7204 Joint3=7569 Joint4=7547 GUID=be2f08a7-c67b-46c7-b532-e33e5a36b0fc  
Area=5410 Joint1=7204 Joint2=7205 Joint3=7570 Joint4=7569 GUID=34039313-8924-4b22-84ef-4cc50cd7c08a  
Area=5411 Joint1=7205 Joint2=7206 Joint3=7571 Joint4=7570 GUID=79882604-2c3a-44d6-bea6-070cadf6990e  
Area=5412 Joint1=7206 Joint2=7207 Joint3=7572 Joint4=7571 GUID=b17a0dc5-2546-432a-a2fc-1c37f0eff867  
Area=5413 Joint1=7207 Joint2=7208 Joint3=7573 Joint4=7572 GUID=95188e91-23cf-4687-85c8-81de6abffd0d  
Area=5414 Joint1=7208 Joint2=7209 Joint3=7574 Joint4=7573 GUID=c85b7f0f-d83c-4540-92d9-5dac8d6a0052  
Area=5415 Joint1=7209 Joint2=7210 Joint3=7576 Joint4=7575 GUID=495515d2-6891-4a41-91dc-6debe2eb3cc6  
Area=5416 Joint1=7210 Joint2=7211 Joint3=7577 Joint4=7576 GUID=5a019935-b042-4eb1-a840-f075e853660e  
Area=5417 Joint1=7211 Joint2=7212 Joint3=7546 Joint4=7577 GUID=c4bc0ec1-66a6-4ce9-8f2e-96dfcdc5676b  
Area=5418 Joint1=7547 Joint2=7569 Joint3=7578 Joint4=7549 GUID=9f90898f-6d38-4f46-a985-aac1630d691c  
Area=5419 Joint1=7569 Joint2=7570 Joint3=7579 Joint4=7578 GUID=b2b67822-fa35-465c-8fd0-f88f3c95c704  
Area=5420 Joint1=7570 Joint2=7571 Joint3=7580 Joint4=7579 GUID=f80ce6f6-f239-4edd-b678-ced09532137d  
Area=5421 Joint1=7571 Joint2=7572 Joint3=7581 Joint4=7580 GUID=c6f0fed5-a0b1-41cd-b888-e25127f1acfa  
Area=5422 Joint1=7572 Joint2=7573 Joint3=7582 Joint4=7581 GUID=2f197e27-49ef-4d99-a870-0d032367cd6f  
Area=5423 Joint1=7573 Joint2=7574 Joint3=7583 Joint4=7582 GUID=e1496b0b-2adf-448e-91cf-ef8b82727bc7  
Area=5424 Joint1=7574 Joint2=7575 Joint3=7584 Joint4=7583 GUID=7aa36407-77f0-46b3-bcc4-498bdfeca0a3  
Area=5425 Joint1=7575 Joint2=7576 Joint3=7585 Joint4=7584 GUID=2c502ead-bb33-4a09-bb1b-da19957e5a62  
Area=5426 Joint1=7576 Joint2=7577 Joint3=7586 Joint4=7585 GUID=87085bf3-36fe-4504-9ff7-68461cc19e0b  
Area=5427 Joint1=7577 Joint2=7546 Joint3=7548 Joint4=7586 GUID=1a345238-6107-4c38-9ff8-045c34b72e5a  
Area=5428 Joint1=7549 Joint2=7578 Joint3=7587 Joint4=7551 GUID=7d0d3422-1bd0-4f86-a66b-df2808b0fd4a  
Area=5429 Joint1=7578 Joint2=7579 Joint3=7588 Joint4=7587 GUID=650e5be3-8785-416f-bece-0e55e4e09a7b  
Area=5430 Joint1=7579 Joint2=7580 Joint3=7589 Joint4=7588 GUID=6d4b23fd-e5ad-4b92-b0a9-b5c87e5a4603  
Area=5431 Joint1=7580 Joint2=7581 Joint3=7590 Joint4=7589 GUID=fc022cab-50b4-43fc-9a9f-1d97d36b2f59  
Area=5432 Joint1=7581 Joint2=7582 Joint3=7591 Joint4=7590 GUID=535966a5-4592-4524-9009-feb86ac01e7  
Area=5433 Joint1=7582 Joint2=7583 Joint3=7592 Joint4=7591 GUID=5435b9db-786b-466c-bcae-7c41063d7ff6  
Area=5434 Joint1=7583 Joint2=7584 Joint3=7593 Joint4=7592 GUID=7a3ee88f-7ab1-47c5-99b0-15649141d0ac

APPALDATORE:  Consorzio Telese Società Consortile a Responsabilità Limitata	<b>ITINERARIO NAPOLI – BARI</b> <b>RADDOPPIO TRATTA CANCELLO-BENEVENTO</b> <b>II LOTTO FUNZIONALE FRASSO TELESINO – VITULANO</b> <b>2° SUBLOTTO TELESE – SAN LORENZO</b> <b>PROGETTO ESECUTIVO</b>					
PROGETTAZIONE: Mandataria: SYSTRA S.A.    Mandante: SWS Engineering S.p.A.    SYSTRA-SOTECNI S.p.A.						
<b>PONTI E VIADOTTI – VI14</b> <b>"Struttura ad archi": Tabulato di calcolo – 2 di 2</b>	COMMESSA <b>IF2R</b>	LOTTO <b>2.2.E.ZZ</b>	CODIFICA <b>CL</b>	DOCUMENTO <b>VI.14.0.0.004</b>	REV. <b>A</b>	FOGLIO <b>491 di 597</b>

Area=5435 Joint1=7584 Joint2=7585 Joint3=7594 Joint4=7593 GUID=d2e5baa5-5c50-46f9-8a73-adfb9910ad69

Area=5436 Joint1=7585 Joint2=7586 Joint3=7595 Joint4=7594 GUID=8b75487c-ccaf-4a5f-b577-aa62bc9dbb5d

Area=5437 Joint1=7586 Joint2=7548 Joint3=7550 Joint4=7595 GUID=a76ec99b-c8f8-4f64-8a9a-3ac008f1b1cb

Area=5438 Joint1=7551 Joint2=7587 Joint3=7596 Joint4=7553 GUID=3e89da2c-171f-412a-b97b-55b495fac890

Area=5439 Joint1=7587 Joint2=7588 Joint3=7597 Joint4=7596 GUID=5202d6f4-689d-4cbe-b7a3-d820e0fdc9d5

Area=5440 Joint1=7588 Joint2=7589 Joint3=7598 Joint4=7597 GUID=63270405-70a6-4862-948a-77cc12cdbc4b

Area=5441 Joint1=7589 Joint2=7590 Joint3=7599 Joint4=7598 GUID=34982376-279b-4cad-a9ad-0a89a9a20397

Area=5442 Joint1=7590 Joint2=7591 Joint3=7600 Joint4=7599 GUID=ec5b63c6-4797-4f65-9297-58eb5f6fa9bf

Area=5443 Joint1=7591 Joint2=7592 Joint3=7601 Joint4=7600 GUID=a4003dd1-9678-4ad3-8c84-0e2775c79a87

Area=5444 Joint1=7592 Joint2=7593 Joint3=7602 Joint4=7601 GUID=75745050-b7e9-4add-a181-56a28221ba05

Area=5445 Joint1=7593 Joint2=7594 Joint3=7603 Joint4=7602 GUID=78590de7-9465-45d9-8455-5378bb298f70

Area=5446 Joint1=7594 Joint2=7595 Joint3=7604 Joint4=7603 GUID=2a0e7af5-1423-445f-b558-40be91862ed0

Area=5447 Joint1=7595 Joint2=7550 Joint3=7552 Joint4=7604 GUID=7a4490cc-5912-45f9-9b06-beb5747e421f

Area=5448 Joint1=7553 Joint2=7596 Joint3=7605 Joint4=7555 GUID=696550b2-dd49-4ada-926a-84df86c339a7

Area=5449 Joint1=7596 Joint2=7597 Joint3=7606 Joint4=7605 GUID=178d7b96-5c36-4ac7-a930-bd6b108f4d0c

Area=5450 Joint1=7597 Joint2=7598 Joint3=7607 Joint4=7606 GUID=069b8e49-0d41-4e00-aa26-8d6800023f93

Area=5451 Joint1=7598 Joint2=7599 Joint3=7608 Joint4=7607 GUID=ae66ca7b-17dc-4432-aab4-7918a67bb087

Area=5452 Joint1=7599 Joint2=7600 Joint3=7609 Joint4=7608 GUID=7343ca3b-8319-4ed3-b02b-040171b0a8f9

Area=5453 Joint1=7600 Joint2=7601 Joint3=7610 Joint4=7609 GUID=676781f9-b3a0-4742-8c75-4460612e385c

Area=5454 Joint1=7601 Joint2=7602 Joint3=7611 Joint4=7610 GUID=bc6ac52e-99ef-4620-a8f9-d2cab8b5e7a9

Area=5455 Joint1=7602 Joint2=7603 Joint3=7612 Joint4=7611 GUID=d38c3851-c388-4dc5-a60c-b49d72cc8acd

Area=5456 Joint1=7603 Joint2=7604 Joint3=7613 Joint4=7612 GUID=4e476cd1-9642-4353-a70c-baf348385b9d

Area=5457 Joint1=7604 Joint2=7552 Joint3=7554 Joint4=7613 GUID=1bbedbd6-42b5-464a-8e4a-f4c1145e58e6

Area=5458 Joint1=7555 Joint2=7605 Joint3=7614 Joint4=7557 GUID=bc80b2c-9aa3-4064-acf5-fad562aab5d2

Area=5459 Joint1=7605 Joint2=7606 Joint3=7615 Joint4=7614 GUID=16fa488d-9950-4d0a-8c29-deabab2a717e

Area=5460 Joint1=7606 Joint2=7607 Joint3=7616 Joint4=7615 GUID=79fcd59-4208-4937-a80d-7e4fd145e538

Area=5461 Joint1=7607 Joint2=7608 Joint3=7617 Joint4=7616 GUID=78f68fea-87fe-4a2c-9aa9-6e95faaac0ad

Area=5462 Joint1=7608 Joint2=7609 Joint3=7618 Joint4=7617 GUID=9f0dc041-ccb4-45c1-8014-7df6b17fed12

Area=5463 Joint1=7609 Joint2=7610 Joint3=7619 Joint4=7618 GUID=99c2b7a1-64c1-46b9-bd9d-777e97085620

Area=5464 Joint1=7610 Joint2=7611 Joint3=7620 Joint4=7619 GUID=9ecb24fa-bb39-4521-8f8f-1fcc3ebae1b6

Area=5465 Joint1=7611 Joint2=7612 Joint3=7621 Joint4=7620 GUID=f1760718-3149-4812-9079-397db41a706e

Area=5466 Joint1=7612 Joint2=7613 Joint3=7622 Joint4=7621 GUID=5a6de340-f7fc-4b19-999b-3999aa49cf85

Area=5467 Joint1=7613 Joint2=7554 Joint3=7556 Joint4=7622 GUID=2b4cb5df-14bd-4aa9-84ed-2ec10a7a39ab

Area=5468 Joint1=7557 Joint2=7614 Joint3=7623 Joint4=7559 GUID=24566860-a138-4554-9096-532e3b950edc

Area=5469 Joint1=7614 Joint2=7615 Joint3=7624 Joint4=7623 GUID=b6064265-0e2a-4a50-8bb7-3fd3f8b27443

Area=5470 Joint1=7615 Joint2=7616 Joint3=7625 Joint4=7624 GUID=6410c64e-9cef-4314-b221-d01af4f42780

Area=5471 Joint1=7616 Joint2=7617 Joint3=7626 Joint4=7625 GUID=ff4dba26-3535-4954-b3c3-71af1578b8ec

Area=5472 Joint1=7617 Joint2=7618 Joint3=7627 Joint4=7626 GUID=078fa877-4b1b-40bd-ac32-1bc88c44f494

Area=5473 Joint1=7618 Joint2=7619 Joint3=7628 Joint4=7627 GUID=6e94592f-8cc9-4e66-8f4c-e02facd252c9

Area=5474 Joint1=7619 Joint2=7620 Joint3=7629 Joint4=7628 GUID=80824c63-4224-42ae-b48a-d0fd14ddc697

Area=5475 Joint1=7620 Joint2=7621 Joint3=7630 Joint4=7629 GUID=6f7fa37d-ad90-4ecc-931e-25eb5d8361a5

Area=5476 Joint1=7621 Joint2=7622 Joint3=7631 Joint4=7630 GUID=06f05536-ddf5-480e-bc7f-855dd4153b60

Area=5477 Joint1=7622 Joint2=7556 Joint3=7558 Joint4=7631 GUID=4c844dce-de47-4143-9cff-f63ac7ad843b

Area=5478 Joint1=7559 Joint2=7623 Joint3=7632 Joint4=7561 GUID=66dac3df-b17e-4806-a684-77405b946049

Area=5479 Joint1=7623 Joint2=7624 Joint3=7633 Joint4=7632 GUID=480a00ce-441b-4f22-b39b-fa6fafc5815a

Area=5480 Joint1=7624 Joint2=7625 Joint3=7634 Joint4=7633 GUID=6dfda4d9-e732-4492-9658-a2a407db2bc4

Area=5481 Joint1=7625 Joint2=7626 Joint3=7635 Joint4=7634 GUID=e1f0741d-8f04-45c0-9a2d-958e5167df27

Area=5482 Joint1=7626 Joint2=7627 Joint3=7636 Joint4=7635 GUID=933e26f3-f1df-412c-be07-4e2ae16ea0ec

Area=5483 Joint1=7627 Joint2=7628 Joint3=7637 Joint4=7636 GUID=9e7fbcc5-ebc0-4e90-8e51-a5605ebd9bdd

Area=5484 Joint1=7628 Joint2=7629 Joint3=7638 Joint4=7637 GUID=c3f02b0a-8500-4127-af86-667e3edffec

APPALDATORE: <b>TELESE S.c.a r.l.</b> Consorzio Telese Società Consortile a Responsabilità Limitata		<b>ITINERARIO NAPOLI – BARI</b> <b>RADDOPPIO TRATTA CANCELLO-BENEVENTO</b> <b>II LOTTO FUNZIONALE FRASSO TELESINO – VITULANO</b> <b>2° SUBLOTTO TELESE – SAN LORENZO</b> <b>PROGETTO ESECUTIVO</b>					
PROGETTAZIONE: Mandataria: <b>SYSTRA S.A.</b> Mandante: <b>SWS Engineering S.p.A.</b> <b>SYSTRA-SOTECNI S.p.A.</b>							
<b>PONTI E VIADOTTI – VI14</b> <b>"Struttura ad archi": Tabulato di calcolo – 2 di 2</b>		COMMESSA <b>IF2R</b>	LOTTO <b>2.2.E.ZZ</b>	CODIFICA <b>CL</b>	DOCUMENTO <b>VI.14.0.0.004</b>	REV. <b>A</b>	FOGLIO <b>492 di 597</b>

Area=5485	Joint1=7629	Joint2=7630	Joint3=7639	Joint4=7638	GUID=f9a0e8d0-32a8-4ca0-a995-67319bb039d8
Area=5486	Joint1=7630	Joint2=7631	Joint3=7640	Joint4=7639	GUID=870d128b-be6c-43d8-ac8a-5d3dc57daf41
Area=5487	Joint1=7631	Joint2=7558	Joint3=7560	Joint4=7640	GUID=4532a700-921c-4144-8126-4b2f8ec11ecc
Area=5488	Joint1=7561	Joint2=7632	Joint3=7544	Joint4=7526	GUID=c1ed25c1-b278-4e82-8953-770f03352e20
Area=5489	Joint1=7632	Joint2=7633	Joint3=7543	Joint4=7544	GUID=d64161e5-0d5e-49f0-99f8-ddf6e9709e13
Area=5490	Joint1=7633	Joint2=7634	Joint3=7542	Joint4=7543	GUID=0e0844c3-2337-41ab-b660-b3d2fbad4195
Area=5491	Joint1=7634	Joint2=7635	Joint3=7541	Joint4=7542	GUID=35afb84-f30-4317-820b-d23159d97b7d
Area=5492	Joint1=7635	Joint2=7636	Joint3=7540	Joint4=7541	GUID=2035f5a2-a2a3-4515-809c-46be4861f352
Area=5493	Joint1=7636	Joint2=7637	Joint3=7539	Joint4=7540	GUID=dab41bc6-44f7-4217-a914-6291e0a9c1bf
Area=5494	Joint1=7637	Joint2=7638	Joint3=7539	Joint4=7539	GUID=385578a9-145a-4536-b5cc-61f3a33ed0b8
Area=5495	Joint1=7638	Joint2=7639	Joint3=7538	Joint4=7539	GUID=44a0f58-ed5a-485d-a549-8075490b502b
Area=5496	Joint1=7639	Joint2=7640	Joint3=7537	Joint4=7538	GUID=fc5c1d25-1c8c-4e25-a942-9aad22d19ebc
Area=5497	Joint1=7640	Joint2=7560	Joint3=7536	Joint4=7537	GUID=1b11a0d5-ca08-4028-8f2e-a94e9606e973
Area=5498	Joint1=7212	Joint2=7213	Joint3=7641	Joint4=7546	GUID=30af94c8-429f-4af2-b0aa-3f428deccf04
Area=5499	Joint1=7213	Joint2=7214	Joint3=7642	Joint4=7641	GUID=21e7be38-6ab9-42b5-add7-fb1474af32d3
Area=5500	Joint1=7214	Joint2=7215	Joint3=7643	Joint4=7642	GUID=30b04335-1fda-4711-a206-729c07960617
Area=5501	Joint1=7215	Joint2=7216	Joint3=7644	Joint4=7643	GUID=675fedc8-7bbf-4666-ab7c-2e141eb78cd0
Area=5502	Joint1=7216	Joint2=7217	Joint3=7645	Joint4=7644	GUID=89a1f3fd-ac95-400e-8fc9-cf837fd27f62
Area=5503	Joint1=7217	Joint2=7218	Joint3=7646	Joint4=7645	GUID=252e42a0-ab77-452f-b07b-f0e1962f7408
Area=5504	Joint1=7218	Joint2=7219	Joint3=7647	Joint4=7646	GUID=14567849-4967-4301-8eac-1dda4fad33ab
Area=5505	Joint1=7219	Joint2=7220	Joint3=7648	Joint4=7647	GUID=3f5a7f01-87c6-45bf-8a3a-6c51411c0ac2
Area=5506	Joint1=7220	Joint2=7221	Joint3=7649	Joint4=7648	GUID=2fdd7b12-ec09-4b2f-b1a8-5cae4fe5c3f4
Area=5507	Joint1=7221	Joint2=7202	Joint3=7562	Joint4=7649	GUID=961a8e4c-e4a2-41a6-b4c7-bb1b78583210
Area=5508	Joint1=7546	Joint2=7641	Joint3=7650	Joint4=7548	GUID=3878c808-4332-4384-85a5-229229d4546b
Area=5509	Joint1=7641	Joint2=7642	Joint3=7651	Joint4=7650	GUID=3bbe7c89-0c14-42c9-8272-345c274a3b32
Area=5510	Joint1=7642	Joint2=7643	Joint3=7652	Joint4=7651	GUID=ca16a066-ef9f-4ae3-8539-bb1db7d16575
Area=5511	Joint1=7643	Joint2=7644	Joint3=7653	Joint4=7652	GUID=12f6503e-2460-42b3-8d6a-2d2671d38aeb
Area=5512	Joint1=7644	Joint2=7645	Joint3=7654	Joint4=7653	GUID=0a8070ee-ccf4-4fa5-92fc-4b0bba2ecff8
Area=5513	Joint1=7645	Joint2=7646	Joint3=7655	Joint4=7654	GUID=01d66a24-00f8-4464-8b87-014900ca270c
Area=5514	Joint1=7646	Joint2=7647	Joint3=7656	Joint4=7655	GUID=373ed7d0-ecb5-4268-88cd-6a1c2a0f02fb
Area=5515	Joint1=7647	Joint2=7648	Joint3=7657	Joint4=7656	GUID=e6d63f28-0da5-47fe-8586-cb316c570a26
Area=5516	Joint1=7648	Joint2=7649	Joint3=7658	Joint4=7657	GUID=03d177bb-1e76-47c0-b4e8-6a6c50bf8902
Area=5517	Joint1=7649	Joint2=7562	Joint3=7563	Joint4=7658	GUID=54564c28-711e-45d3-b267-34715d30050b
Area=5518	Joint1=7548	Joint2=7650	Joint3=7659	Joint4=7550	GUID=b3acc7d2-aff3-4d33-a803-e75b17891c8f
Area=5519	Joint1=7650	Joint2=7651	Joint3=7660	Joint4=7659	GUID=a44092c9-c982-4738-984c-f670a9b2368c
Area=5520	Joint1=7651	Joint2=7652	Joint3=7661	Joint4=7660	GUID=20340bbb-b50c-4709-8a8c-656e87a53588
Area=5521	Joint1=7652	Joint2=7653	Joint3=7662	Joint4=7661	GUID=ca92d80c-a048-4334-b4ec-5effc36795c1
Area=5522	Joint1=7653	Joint2=7654	Joint3=7663	Joint4=7662	GUID=ccadfb75-04a8-4b47-977c-340fb0209a88
Area=5523	Joint1=7654	Joint2=7655	Joint3=7664	Joint4=7663	GUID=4d6c5679-7ca2-4108-8c18-9239b5882d7b
Area=5524	Joint1=7655	Joint2=7656	Joint3=7665	Joint4=7664	GUID=0c4973dc-7f04-4051-acd8-595fe54d2434
Area=5525	Joint1=7656	Joint2=7657	Joint3=7666	Joint4=7665	GUID=281a8df7-28b2-44df-b4e4-82a997851cfc
Area=5526	Joint1=7657	Joint2=7658	Joint3=7667	Joint4=7666	GUID=70e92057-0d2d-4025-8e95-3d8db6dc5270
Area=5527	Joint1=7658	Joint2=7563	Joint3=7564	Joint4=7667	GUID=6c597580-6948-4e91-8397-b339eaa45096
Area=5528	Joint1=7550	Joint2=7659	Joint3=7668	Joint4=7552	GUID=f67963c3-45bf-4d22-b808-6ba226f05e93
Area=5529	Joint1=7659	Joint2=7660	Joint3=7669	Joint4=7668	GUID=898e91c4-9fdb-421d-a90a-fb0446edfa60
Area=5530	Joint1=7660	Joint2=7661	Joint3=7670	Joint4=7669	GUID=435704d3-8e89-42fe-a9f5-4b19dbb586a8
Area=5531	Joint1=7661	Joint2=7662	Joint3=7671	Joint4=7670	GUID=60903c55-85d3-4bd4-9c71-e4744be0dcff
Area=5532	Joint1=7662	Joint2=7663	Joint3=7672	Joint4=7671	GUID=ce2bec8d-0ef3-40ac-abb3-5f791af20cda
Area=5533	Joint1=7663	Joint2=7664	Joint3=7673	Joint4=7672	GUID=78f12766-f288-4c75-9f1d-56b538438e42
Area=5534	Joint1=7664	Joint2=7665	Joint3=7674	Joint4=7673	GUID=f4287660-a47f-49a5-b0c9-c6443f8f9a79

APPALDATORE: <b>TELESE S.c.a r.l.</b> Consorzio Telese Società Consortile a Responsabilità Limitata	ITINERARIO NAPOLI – BARI RADDOPPIO TRATTA CANCELLO-BENEVENTO II LOTTO FUNZIONALE FRASSO TELESINO – VITULANO 2° SUBLOTTO TELESE – SAN LORENZO PROGETTO ESECUTIVO					
PROGETTAZIONE: Mandatario: SYSTRA S.A. Mandante: SWS Engineering S.p.A. SYSTRA-SOTECNI S.p.A.						
PONTI E VIADOTTI – VI14 "Struttura ad archi": Tabulato di calcolo – 2 di 2	COMMESSA IF2R	LOTTO 2.2.E.ZZ	CODIFICA CL	DOCUMENTO VI.14.0.0.004	REV. A	FOGLIO 493 di 597

Area=5535 Joint1=7665 Joint2=7666 Joint3=7675 Joint4=7674 GUID=27fe5a4c-e4b9-4424-9f87-e05acd3267d5  
Area=5536 Joint1=7666 Joint2=7667 Joint3=7676 Joint4=7675 GUID=b2793b00-9966-4d0d-8208-3e916a608dc8  
Area=5537 Joint1=7667 Joint2=7564 Joint3=7545 Joint4=7676 GUID=51c0e6e2-984c-4d8b-b000-4f216da68da2  
Area=5538 Joint1=7552 Joint2=7668 Joint3=7677 Joint4=7554 GUID=88647701-76ae-4753-bffe-7ab9e3a21152  
Area=5539 Joint1=7668 Joint2=7669 Joint3=7678 Joint4=7677 GUID=f010302c-f1f1-442d-ac68-2bb9503a2de2  
Area=5540 Joint1=7669 Joint2=7670 Joint3=7679 Joint4=7678 GUID=3d026a1b-1588-4941-8dd5-1767199dd622  
Area=5541 Joint1=7670 Joint2=7671 Joint3=7680 Joint4=7679 GUID=db1f1c23-4556-4177-926d-742a0ad4c0b0  
Area=5542 Joint1=7671 Joint2=7672 Joint3=7681 Joint4=7680 GUID=5c13a042-1f6e-40b4-a216-41fc648fcaa0  
Area=5543 Joint1=7672 Joint2=7673 Joint3=7682 Joint4=7681 GUID=26b34d39-d77d-4be8-bf54-2394b5b94823  
Area=5544 Joint1=7673 Joint2=7674 Joint3=7683 Joint4=7682 GUID=44bfde4c-8674-4771-a534-c6ecf8efc8fd  
Area=5545 Joint1=7674 Joint2=7675 Joint3=7684 Joint4=7683 GUID=a96d6c01-57a0-4df9-ad62-3b7bfa5c4c6  
Area=5546 Joint1=7675 Joint2=7676 Joint3=7685 Joint4=7684 GUID=92ad7363-edc2-4bad-a6a1-cf666a47e38b  
Area=5547 Joint1=7676 Joint2=7545 Joint3=7565 Joint4=7685 GUID=8a03ab0d-88ca-48b6-b094-08ff16f04a8c  
Area=5548 Joint1=7554 Joint2=7677 Joint3=7686 Joint4=7556 GUID=7ff81704-ad2b-4ed0-a7c1-39eda86ce3ad  
Area=5549 Joint1=7677 Joint2=7678 Joint3=7687 Joint4=7686 GUID=df0bd06f-17d2-4651-991b-3014bb5f3a28  
Area=5550 Joint1=7678 Joint2=7679 Joint3=7688 Joint4=7687 GUID=d8d2d51b-5cf4-4780-8433-53baf36528fa  
Area=5551 Joint1=7679 Joint2=7680 Joint3=7689 Joint4=7688 GUID=fdc5f545-bbd2-4528-b0e5-804545129b0a  
Area=5552 Joint1=7680 Joint2=7681 Joint3=7690 Joint4=7689 GUID=acc36647-95b0-4b93-a30b-bdd055f93e0d  
Area=5553 Joint1=7681 Joint2=7682 Joint3=7691 Joint4=7690 GUID=890d8445-b900-471c-aa54-3c7f1c9448e2  
Area=5554 Joint1=7682 Joint2=7683 Joint3=7692 Joint4=7691 GUID=d3215187-02f2-45f5-acc0-5a88cb681e18  
Area=5555 Joint1=7683 Joint2=7684 Joint3=7693 Joint4=7692 GUID=583f3793-0e3a-4c59-809f-3a8c48584bdb  
Area=5556 Joint1=7684 Joint2=7685 Joint3=7694 Joint4=7693 GUID=47a2c299-588c-4e1e-b8ad-2773f5e71975  
Area=5557 Joint1=7685 Joint2=7565 Joint3=7566 Joint4=7694 GUID=cd39150f-f63c-4d97-b7ab-29659b7debdb  
Area=5558 Joint1=7556 Joint2=7686 Joint3=7695 Joint4=7558 GUID=700a460a-0f17-489b-a3d1-eeef0776420bf  
Area=5559 Joint1=7686 Joint2=7687 Joint3=7696 Joint4=7695 GUID=cb6a607c-5b1f-4f11-960c-d22d073b6ee1  
Area=5560 Joint1=7687 Joint2=7688 Joint3=7697 Joint4=7696 GUID=50b28b9b-fbfd-425f-8b00-ad4fea16f46a  
Area=5561 Joint1=7688 Joint2=7689 Joint3=7698 Joint4=7697 GUID=1784a5a8-7cce-4eb0-b02e-33d3a6bcbf1b  
Area=5562 Joint1=7689 Joint2=7690 Joint3=7699 Joint4=7698 GUID=75a59b8f-8dc4-4f66-8ce6-e037936f969b  
Area=5563 Joint1=7690 Joint2=7691 Joint3=7700 Joint4=7699 GUID=93b8f549-fd98-44cd-a702-9a3c0420a7ac  
Area=5564 Joint1=7691 Joint2=7692 Joint3=7701 Joint4=7700 GUID=dc280923-0410-4532-ac7a-62a00db92391  
Area=5565 Joint1=7692 Joint2=7693 Joint3=7702 Joint4=7701 GUID=40d633bc-d5bd-43a0-9a61-aba990ceaab5  
Area=5566 Joint1=7693 Joint2=7694 Joint3=7703 Joint4=7702 GUID=bc1ec384-04e7-4a7e-b401-2d4477c66bd6  
Area=5567 Joint1=7694 Joint2=7566 Joint3=7567 Joint4=7703 GUID=f057e154-2c23-422f-9155-9c47140a0e73  
Area=5568 Joint1=7558 Joint2=7695 Joint3=7704 Joint4=7560 GUID=93bad125-89f1-44cc-ae3f-feb92d4798f8  
Area=5569 Joint1=7695 Joint2=7696 Joint3=7705 Joint4=7704 GUID=d46d37aa-f1b1-40cc-8b3c-8c5594fd39a6  
Area=5570 Joint1=7696 Joint2=7697 Joint3=7706 Joint4=7705 GUID=ec4e6b8c-3616-4ebe-a51e-62a9e44f0428  
Area=5571 Joint1=7697 Joint2=7698 Joint3=7707 Joint4=7706 GUID=e8933271-6a36-49e9-aa4d-deac081d2d17  
Area=5572 Joint1=7698 Joint2=7699 Joint3=7708 Joint4=7707 GUID=f47e0061-d607-4574-963c-c1b9833865cd  
Area=5573 Joint1=7699 Joint2=7700 Joint3=7709 Joint4=7708 GUID=56b2e049-8064-410c-96bb-b46be019a352  
Area=5574 Joint1=7700 Joint2=7701 Joint3=7710 Joint4=7709 GUID=d32cee9e-0462-4436-8ee0-1c676087f8e7  
Area=5575 Joint1=7701 Joint2=7702 Joint3=7711 Joint4=7710 GUID=480c0861-e53b-4396-8bed-69da3e9d1ad0  
Area=5576 Joint1=7702 Joint2=7703 Joint3=7712 Joint4=7711 GUID=31102e6d-c72a-42d9-a8a1-dcd5f48ee535  
Area=5577 Joint1=7703 Joint2=7567 Joint3=7568 Joint4=7712 GUID=2987defc-604d-4f69-83cb-b6379642a2e8  
Area=5578 Joint1=7560 Joint2=7704 Joint3=7534 Joint4=7536 GUID=9e6a0f0a-03d8-4c84-b3c4-2c82e0501e03  
Area=5579 Joint1=7704 Joint2=7705 Joint3=7535 Joint4=7534 GUID=a27f2b03-0b0a-452f-896b-492ec97bcc3c  
Area=5580 Joint1=7705 Joint2=7706 Joint3=7532 Joint4=7535 GUID=d8350f55-227f-4c36-85d7-e5457c4fd5c4  
Area=5581 Joint1=7706 Joint2=7707 Joint3=7533 Joint4=7532 GUID=ed8c0ef6-32ba-4a64-964e-1a5854757309  
Area=5582 Joint1=7707 Joint2=7708 Joint3=7530 Joint4=7533 GUID=b8cd52b2-0231-4ee9-bd87-5193c2288aee  
Area=5583 Joint1=7708 Joint2=7709 Joint3=7531 Joint4=7530 GUID=a796d90d-91af-4e57-8468-2b2312fbc156  
Area=5584 Joint1=7709 Joint2=7710 Joint3=7529 Joint4=7531 GUID=50750af5-b5dc-4f5b-98df-314cb6225cef

APPALTATORE: <b>TELESE S.c.a r.l.</b> Consorzio Telese Società Consortile a Responsabilità Limitata	<b>ITINERARIO NAPOLI – BARI</b>					
PROGETTAZIONE: Mandatario: SYSTRA S.A. Mandante: SWS Engineering S.p.A. SYSTRA-SOTECNI S.p.A.	<b>RADDOPPIO TRATTA CANCELLO-BENEVENTO</b>					
	<b>II LOTTO FUNZIONALE FRASSO TELESINO – VITULANO</b>					
	<b>2° SUBLOTTO TELESE – SAN LORENZO</b>					
	<b>PROGETTO ESECUTIVO</b>					
<b>PONTI E VIADOTTI – VI14</b> "Struttura ad archi": Tabulato di calcolo – 2 di 2	COMMESSA IF2R	LOTTO 2.2.E.ZZ	CODIFICA CL	DOCUMENTO VI.14.0.0.004	REV. A	FOGLIO 494 di 597

Area=5585 Joint1=7710 Joint2=7711 Joint3=7528 Joint4=7529 GUID=524743a0-504f-45ed-acc5-936210be2edb  
Area=5586 Joint1=7711 Joint2=7712 Joint3=7527 Joint4=7528 GUID=5fec61bf-9445-48fc-9545-f23912e8b056  
Area=5587 Joint1=7712 Joint2=7568 Joint3=7525 Joint4=7527 GUID=a1111890-f821-44fe-9306-6bb2788c88ad  
Area=5588 Joint1=7574 Joint2=7209 Joint3=7575 GUID=d03fa76b-338b-4cc2-aca8-08e14200348d  
Area=5589 Joint1=206 Joint2=7143 Joint3=7725 Joint4=5579 GUID=d4351090-f562-441a-9627-2cb66fde9170  
Area=5590 Joint1=5579 Joint2=7725 Joint3=7718 Joint4=5581 GUID=c626dd49-6415-4fda-a880-1255d1c40d47  
Area=5591 Joint1=5581 Joint2=7718 Joint3=7719 Joint4=5583 GUID=bd0c9733-db29-4fc5-b4b1-57f598d275bd  
Area=5592 Joint1=5583 Joint2=7719 Joint3=7720 Joint4=5585 GUID=dac3a810-03d5-4e09-9d88-5d26d6b6093f  
Area=5593 Joint1=5585 Joint2=7720 Joint3=7721 Joint4=5587 GUID=23fd6f71-6b08-418a-971d-a81d9bf62de9  
Area=5594 Joint1=5587 Joint2=7721 Joint3=7722 Joint4=5589 GUID=b5762413-e843-4add-b4cd-0a253732f2ef  
Area=5595 Joint1=5589 Joint2=7722 Joint3=7723 Joint4=5591 GUID=4a4dfb08-c514-4540-8ae0-231dbed4ba39  
Area=5596 Joint1=5591 Joint2=7723 Joint3=7724 Joint4=5593 GUID=925cb648-2923-4de7-a1d6-b21912398bf3  
Area=5597 Joint1=5593 Joint2=7724 Joint3=7726 Joint4=130 GUID=eca27ce8-cb04-4596-8e25-185be1f8a099  
Area=5598 Joint1=7143 Joint2=7163 Joint3=7734 Joint4=7725 GUID=e7e98c34-077b-4ebb-b1b3-397a25505c7d  
Area=5599 Joint1=7725 Joint2=7734 Joint3=7727 Joint4=7718 GUID=ba4ce5af-d24c-4ea9-b940-a9c5f5f3e8f7  
Area=5600 Joint1=7718 Joint2=7727 Joint3=7728 Joint4=7719 GUID=d30a9b97-d45e-4acb-b0e9-4c30d61ac0b7  
Area=5601 Joint1=7719 Joint2=7728 Joint3=7729 Joint4=7720 GUID=b8ffc3d3-d165-485f-ae03-f4bf5e9d762f  
Area=5602 Joint1=7720 Joint2=7729 Joint3=7730 Joint4=7721 GUID=743ddce5-e0dd-47a0-ba66-3e935c3d92f0  
Area=5603 Joint1=7721 Joint2=7730 Joint3=7731 Joint4=7722 GUID=611b1ea7-bcd5-4b21-90d3-f1051b41eb51  
Area=5604 Joint1=7722 Joint2=7731 Joint3=7732 Joint4=7723 GUID=244b55c6-795b-45a6-9d7a-dc6b96da47cf  
Area=5605 Joint1=7723 Joint2=7732 Joint3=7733 Joint4=7724 GUID=369035bc-cbf6-46d2-9cd2-e4274131f67b  
Area=5606 Joint1=7724 Joint2=7733 Joint3=7735 Joint4=7726 GUID=54bebc71-7608-435e-8e9f-266dc16acd5e  
Area=5607 Joint1=7163 Joint2=7183 Joint3=7743 Joint4=7734 GUID=3fb04eb5-d97b-4834-898d-d81be19b8f81  
Area=5608 Joint1=7734 Joint2=7743 Joint3=7736 Joint4=7727 GUID=69e7f93a-2e76-4be1-b7e2-b84294431152  
Area=5609 Joint1=7727 Joint2=7736 Joint3=7737 Joint4=7728 GUID=2c4c4a96-90a4-4486-9f77-869421a6b1dc  
Area=5610 Joint1=7728 Joint2=7737 Joint3=7738 Joint4=7729 GUID=8ddd8a08-b16f-425c-bec6-5c91bbe257e1  
Area=5611 Joint1=7729 Joint2=7738 Joint3=7739 Joint4=7730 GUID=9758aea-90e0-457a-b7c3-e542d5fbc489  
Area=5612 Joint1=7730 Joint2=7739 Joint3=7740 Joint4=7731 GUID=292d9dd7-bfca-45cb-af29-412f2ef63ea3  
Area=5613 Joint1=7731 Joint2=7740 Joint3=7741 Joint4=7732 GUID=f207d475-07da-46b9-b60f-488efe0f24d9  
Area=5614 Joint1=7732 Joint2=7741 Joint3=7742 Joint4=7733 GUID=a46bfe8d-a424-4dc7-97dc-8506fd6398bd  
Area=5615 Joint1=7733 Joint2=7742 Joint3=7744 Joint4=7735 GUID=dbb7d268-3bc3-4f36-a5bd-977d314fa138  
Area=5616 Joint1=7183 Joint2=7203 Joint3=7547 Joint4=7743 GUID=64b19393-ea4c-4776-bf3b-4649b195037e  
Area=5617 Joint1=7743 Joint2=7547 Joint3=7549 Joint4=7736 GUID=b1a7bc97-d6e8-4934-bd36-4edb85f8f993  
Area=5618 Joint1=7736 Joint2=7549 Joint3=7551 Joint4=7737 GUID=964d19bc-99b0-4b2c-a46e-f8d018f0565f  
Area=5619 Joint1=7737 Joint2=7551 Joint3=7553 Joint4=7738 GUID=384b4cf8-cd7f-4f30-a54f-fec979b76e2d  
Area=5620 Joint1=7738 Joint2=7553 Joint3=7555 Joint4=7739 GUID=b56aab82-19ab-439e-be2c-003a4467e693  
Area=5621 Joint1=7739 Joint2=7555 Joint3=7557 Joint4=7740 GUID=28f773a4-7762-4fe9-be6f-f5525374db99  
Area=5622 Joint1=7740 Joint2=7557 Joint3=7559 Joint4=7741 GUID=81637e0c-a67c-42f3-b1f3-4cbbcfe0e91c6  
Area=5623 Joint1=7741 Joint2=7559 Joint3=7561 Joint4=7742 GUID=d7c82046-024a-4dc4-b8c0-87aa4a663c78  
Area=5624 Joint1=7742 Joint2=7561 Joint3=7526 Joint4=7744 GUID=c99f60b7-31af-40a7-947b-b403ebc7f37c  
Area=5625 Joint1=7746 Joint2=7747 Joint3=7893 Joint4=7748 GUID=dbc56329-c7b1-47c6-8bea-0b2b2580f628  
Area=5626 Joint1=7749 Joint2=7746 Joint3=7748 Joint4=7750 GUID=3024d73a-a2d4-4064-83b9-2f86b61b019b  
Area=5627 Joint1=4661 Joint2=4658 Joint3=7749 Joint4=7751 GUID=080b420b-23bf-439c-a2ca-490d9e88a920  
Area=5628 Joint1=7751 Joint2=7749 Joint3=7750 Joint4=7752 GUID=dbab3a91-3bc4-46fd-9dca-8d1695ee8baa  
Area=5629 Joint1=4668 Joint2=4669 Joint3=7754 Joint4=7753 GUID=073bdf4-6197-4326-add7-09ba8921221a  
Area=5630 Joint1=7753 Joint2=7754 Joint3=7756 Joint4=7755 GUID=de657141-19e8-4cfb-b511-ce4fecfd6ba  
Area=5631 Joint1=7754 Joint2=7751 Joint3=7752 Joint4=7756 GUID=c0d97e36-989c-475f-97ec-717ec2f8a587  
Area=5632 Joint1=4678 Joint2=4679 Joint3=7758 Joint4=7757 GUID=f483269d-b9d3-424c-bab3-1c03341f0af7  
Area=5633 Joint1=7757 Joint2=7758 Joint3=7760 Joint4=7759 GUID=e0b89bdd-bed0-409c-b969-2d0c80673cc9  
Area=5634 Joint1=4679 Joint2=4668 Joint3=7753 Joint4=7758 GUID=f9e155e1-24fb-4752-b3f9-8fe06c61070d

APPALTATORE: <b>TELESE S.c.a r.l.</b> Consorzio Telese Società Consortile a Responsabilità Limitata	<b>ITINERARIO NAPOLI – BARI</b>					
PROGETTAZIONE: Mandatario: SYSTRA S.A. Mandante: SWS Engineering S.p.A. SYSTRA-SOTECNI S.p.A.	<b>RADDOPPIO TRATTA CANCELLO-BENEVENTO</b>					
	<b>II LOTTO FUNZIONALE FRASSO TELESINO – VITULANO</b>					
	<b>2° SUBLOTTO TELESE – SAN LORENZO</b>					
	<b>PROGETTO ESECUTIVO</b>					
<b>PONTI E VIADOTTI – VI14</b> "Struttura ad archi": Tabulato di calcolo – 2 di 2	COMMESSA IF2R	LOTTO 2.2.E.ZZ	CODIFICA CL	DOCUMENTO VI.14.0.0.004	REV. A	FOGLIO 495 di 597

Area=5635 Joint1=7758 Joint2=7753 Joint3=7755 Joint4=7760 GUID=d11ba196-de32-4674-8894-6bb2205965e3

Area=5636 Joint1=4690 Joint2=4691 Joint3=7762 Joint4=7761 GUID=b5f6c2ee-3b34-42a8-b95a-a75e869c19bc

Area=5637 Joint1=7761 Joint2=7762 Joint3=7763 Joint4=7790 GUID=c3fa1b7c-ccc1-440d-a748-ab2480d5bcc3

Area=5638 Joint1=4691 Joint2=4678 Joint3=7757 Joint4=7762 GUID=a04140aa-bb51-434e-9a7d-45e990526e6b

Area=5639 Joint1=7762 Joint2=7757 Joint3=7759 Joint4=7763 GUID=dec8d7a5-5b05-4cf2-a3ac-ae77854ed11c

Area=5640 Joint1=4698 Joint2=4690 Joint3=7761 Joint4=7764 GUID=93d8d357-9ec5-4c2a-bdde-2fd1f2c6ce97

Area=5641 Joint1=7764 Joint2=7761 Joint3=7790 Joint4=7792 GUID=f66d2e53-f58f-45d5-94dd-eb11510455ca

Area=5642 Joint1=4706 Joint2=4698 Joint3=7764 Joint4=7765 GUID=5d7079f9-ddea-446d-8881-274b9e5709c8

Area=5643 Joint1=7765 Joint2=7764 Joint3=7792 Joint4=7794 GUID=5b9e354a-2a53-43ec-ae2c-b73572cb4dcc

Area=5644 Joint1=4715 Joint2=4706 Joint3=7765 Joint4=7766 GUID=ec29d77d-4c1a-4bbb-818c-6b6f2bc858ed

Area=5645 Joint1=7766 Joint2=7765 Joint3=7794 Joint4=7796 GUID=7b11ba55-97c5-4f95-a753-3462332bc296

Area=5646 Joint1=4725 Joint2=4715 Joint3=7766 Joint4=7767 GUID=5bf7c0db-fa97-470b-9f5c-2b8273e404d8

Area=5647 Joint1=7767 Joint2=7766 Joint3=7796 Joint4=7798 GUID=efd18181-763d-43a4-86a7-d0cad7888aa1

Area=5648 Joint1=4736 Joint2=4725 Joint3=7767 Joint4=7768 GUID=4501b6a7-fd9a-4a0e-aed0-21a6cb7e984a

Area=5649 Joint1=7768 Joint2=7767 Joint3=7798 Joint4=7800 GUID=cc6241e6-16d7-475a-aaba-7b67944f57fb

Area=5650 Joint1=4747 Joint2=4736 Joint3=7768 Joint4=7769 GUID=5b70c819-09b0-43ef-a33f-9fab4b002d9f

Area=5651 Joint1=7769 Joint2=7768 Joint3=7800 Joint4=7802 GUID=f0208f23-14be-4d30-acbe-1cc5301fe39a

Area=5652 Joint1=4761 Joint2=4747 Joint3=7769 Joint4=7770 GUID=cc7f9af6-72c4-4486-9ac5-8adc7a318ae2

Area=5653 Joint1=7770 Joint2=7769 Joint3=7802 Joint4=7804 GUID=51260cbd-35d0-4148-96d7-2c11d93f9e98

Area=5654 Joint1=4775 Joint2=4761 Joint3=7770 Joint4=7771 GUID=2c3fb0a4-727c-4ac6-a587-5952bfb14571

Area=5655 Joint1=7771 Joint2=7770 Joint3=7804 Joint4=7806 GUID=e09a70f9-310a-4d8f-9f8b-56334b99895e

Area=5656 Joint1=4788 Joint2=4775 Joint3=7771 Joint4=7772 GUID=d4526f89-1026-44d5-ab1c-1e9ed65393ab

Area=5657 Joint1=7772 Joint2=7771 Joint3=7806 Joint4=7808 GUID=30efe188-0800-415e-b2ac-cc598478de87

Area=5658 Joint1=130 Joint2=4788 Joint3=7772 Joint4=7773 GUID=640ee79b-d543-4bfe-a7c2-6d5cada48776

Area=5659 Joint1=7773 Joint2=7772 Joint3=7808 Joint4=7810 GUID=bb34141e-eb0-443b-bf37-2af59db088e9

Area=5660 Joint1=7751 Joint2=7754 Joint3=4669 Joint4=4661 GUID=c5d4b090-7315-4578-ba1e-ac8a05409e03

Area=5661 Joint1=7749 Joint2=4658 Joint3=4655 Joint4=7746 GUID=6f48474a-698e-472d-ae5a-1676b9284e4d

Area=5662 Joint1=4655 Joint2=129 Joint3=7747 Joint4=7746 GUID=c18730e8-a832-4f51-b204-7d1d07036f13

Area=5663 Joint1=7893 Joint2=7747 Joint3=7775 Joint4=7776 GUID=8e941ee2-71f9-4d06-bd6f-54dfb565f5c3

Area=5666 Joint1=7747 Joint2=129 Joint3=6442 Joint4=7775 GUID=ef858833-469a-4804-89cf-ec9615080aa

Area=5669 Joint1=7816 Joint2=7780 Joint3=7773 Joint4=7810 GUID=a0f581a1-8cc1-4901-bfab-d0362dd3b21a

Area=5670 Joint1=7780 Joint2=6506 Joint3=130 Joint4=7773 GUID=32ac7388-1ba9-44be-8d78-ff10a05642e8

Area=5673 Joint1=7820 Joint2=7922 Joint3=7525 Joint4=7527 GUID=7f222b94-8f6a-46e1-bb3e-d5dab24db980

Area=5674 Joint1=7823 Joint2=7820 Joint3=7527 Joint4=7528 GUID=79ad6be6-2ac4-4714-b66f-29d8ec2837af

Area=5675 Joint1=7752 Joint2=7750 Joint3=7823 Joint4=7825 GUID=aed1f044-a3cf-4fea-a5b9-982f6e6f13c0

Area=5676 Joint1=7825 Joint2=7823 Joint3=7528 Joint4=7529 GUID=034d96ec-38e4-4383-88ed-065bc04a4aad

Area=5677 Joint1=7755 Joint2=7756 Joint3=7828 Joint4=7827 GUID=48c2cd6d-42c8-4dee-bf01-68f774c816a1

Area=5678 Joint1=7827 Joint2=7828 Joint3=7531 Joint4=7530 GUID=091851cc-45ce-44f0-9b29-fb8c52126b74

Area=5679 Joint1=7828 Joint2=7825 Joint3=7529 Joint4=7531 GUID=17723565-c7c8-4c63-809a-79f4e232cdc5

Area=5680 Joint1=7759 Joint2=7760 Joint3=7832 Joint4=7831 GUID=6212299f-1f8e-4368-a19d-76731a065b20

Area=5681 Joint1=7831 Joint2=7832 Joint3=7533 Joint4=7532 GUID=a0b9ab4f-0035-495e-a1e6-5cad2c89cf26

Area=5682 Joint1=7760 Joint2=7755 Joint3=7827 Joint4=7832 GUID=e3d8d59a-2c18-44b6-b423-a245db3d8814

Area=5683 Joint1=7832 Joint2=7827 Joint3=7530 Joint4=7533 GUID=247aba33-66f2-4015-a120-c14dee14d0f8

Area=5684 Joint1=7790 Joint2=7763 Joint3=7836 Joint4=7835 GUID=30ebae19-0dfe-48b2-9cbd-20d833fbb6f

Area=5685 Joint1=7835 Joint2=7836 Joint3=7535 Joint4=7534 GUID=71c1a68f-a35b-4036-ad84-a8539e1aea0f

Area=5686 Joint1=7763 Joint2=7759 Joint3=7831 Joint4=7836 GUID=d878a488-a722-477e-8975-add9ed528693

Area=5687 Joint1=7836 Joint2=7831 Joint3=7532 Joint4=7535 GUID=f9cf99f6-5fb2-4d1a-af1b-5fba2e2aaaf8

Area=5688 Joint1=7792 Joint2=7790 Joint3=7835 Joint4=7838 GUID=476d1ece-a2f5-4956-987b-1e9b9149c527

Area=5689 Joint1=7838 Joint2=7835 Joint3=7534 Joint4=7536 GUID=104ab9af-ca4f-40cc-93a1-c46883ebb5f

Area=5690 Joint1=7794 Joint2=7792 Joint3=7838 Joint4=7839 GUID=2436babf-6f7a-4420-87e1-5f6d9e35ec29

<b>APPALTATORE:</b>  Consorzio Telese Società Consortile a Responsabilità Limitata	<b>ITINERARIO NAPOLI – BARI</b> <b>RADDOPPIO TRATTA CANCELLO-BENEVENTO</b> <b>II LOTTO FUNZIONALE FRASSO TELESINO – VITULANO</b> <b>2° SUBLOTTO TELESE – SAN LORENZO</b> <b>PROGETTO ESECUTIVO</b>						
<b>PROGETTAZIONE:</b> <b>Mandatario:</b> SYSTRA S.A. <b>Mandante:</b> SWS Engineering S.p.A.    SYSTRA-SOTECNI S.p.A.	<b>PONTI E VIADOTTI – VI14</b> <b>"Struttura ad archi": Tabulato di calcolo – 2 di 2</b>						
	<table border="1"> <tr> <td>COMMESSA IF2R</td> <td>LOTTO 2.2.E.ZZ</td> <td>CODIFICA CL</td> <td>DOCUMENTO VI.14.0.0.004</td> <td>REV. A</td> <td>FOGLIO 496 di 597</td> </tr> </table>	COMMESSA IF2R	LOTTO 2.2.E.ZZ	CODIFICA CL	DOCUMENTO VI.14.0.0.004	REV. A	FOGLIO 496 di 597
COMMESSA IF2R	LOTTO 2.2.E.ZZ	CODIFICA CL	DOCUMENTO VI.14.0.0.004	REV. A	FOGLIO 496 di 597		

Area=5691	Joint1=7839	Joint2=7838	Joint3=7536	Joint4=7537	GUID=fac6a23a-389a-46a5-b67e-209be9a65537
Area=5692	Joint1=7796	Joint2=7794	Joint3=7839	Joint4=7840	GUID=c20e130-08fc-4efa-bc49-988974dc6a7d
Area=5693	Joint1=7840	Joint2=7839	Joint3=7537	Joint4=7538	GUID=8c2158dd-65e0-44a4-81b8-cf712aef7436
Area=5694	Joint1=7798	Joint2=7796	Joint3=7840	Joint4=7841	GUID=9b0b6aaa-324c-4ad8-b796-4fcb01a1d318
Area=5695	Joint1=7841	Joint2=7840	Joint3=7538	Joint4=7539	GUID=4c9f703a-1c7f-41eb-b49e-d4f035d78404
Area=5696	Joint1=7800	Joint2=7798	Joint3=7841	Joint4=7842	GUID=446e686b-3ee9-459a-9680-f018bf165ec7
Area=5697	Joint1=7842	Joint2=7841	Joint3=7539	Joint4=7540	GUID=66e31ce2-7b1e-47bf-905d-fd3e9597a169
Area=5698	Joint1=7802	Joint2=7800	Joint3=7842	Joint4=7843	GUID=1c1f1eb8-3df2-4b49-8925-c7f591954d39
Area=5699	Joint1=7843	Joint2=7842	Joint3=7540	Joint4=7541	GUID=3c15c066-ab2f-4d00-8bef-67521c817c6a
Area=5700	Joint1=7804	Joint2=7802	Joint3=7843	Joint4=7844	GUID=cbc99c4e-78c6-4cfc-bb83-282ecf307e16
Area=5701	Joint1=7844	Joint2=7843	Joint3=7541	Joint4=7542	GUID=7916145e-3487-4c12-9e75-569d2ab08b1a
Area=5702	Joint1=7806	Joint2=7804	Joint3=7844	Joint4=7845	GUID=036bd989-17a3-46cf-a09a-cdd619f3521f
Area=5703	Joint1=7845	Joint2=7844	Joint3=7542	Joint4=7543	GUID=6a3bfa47-c5a3-46d2-875d-72a59ded099f
Area=5704	Joint1=7808	Joint2=7806	Joint3=7845	Joint4=7846	GUID=58a85c1c-ca63-44a1-af31-dad15c7a0618
Area=5705	Joint1=7846	Joint2=7845	Joint3=7543	Joint4=7544	GUID=09e8192f-ef6b-48d3-ab50-31983f46afb8
Area=5706	Joint1=7810	Joint2=7808	Joint3=7846	Joint4=7847	GUID=b1d29bbe-b9ff-4ebe-85e0-704b5ddbecaf
Area=5707	Joint1=7847	Joint2=7846	Joint3=7544	Joint4=7526	GUID=e4697f3e-26ea-4780-948f-9548f8cdcb3
Area=5708	Joint1=7825	Joint2=7828	Joint3=7756	Joint4=7752	GUID=2b9d59b0-f36d-4c64-a50b-82da97ba28ea
Area=5709	Joint1=7823	Joint2=7750	Joint3=7748	Joint4=7820	GUID=e8ef4ab2-cffe-4c06-a478-161a6ba39577
Area=5710	Joint1=7748	Joint2=7893	Joint3=7922	Joint4=7820	GUID=03c66f0b-19ac-48b2-859f-f4ce06715b9c
Area=5711	Joint1=7525	Joint2=7922	Joint3=7849	Joint4=7714	GUID=026257de-fe6b-4329-add0-082407927ea0
Area=5714	Joint1=7922	Joint2=7893	Joint3=7776	Joint4=7849	GUID=7800a919-c87b-4035-b74a-b037fcd256a8
Area=5717	Joint1=7716	Joint2=7854	Joint3=7847	Joint4=7526	GUID=bcd04c56-eae5-4184-91ca-fc0bb3e1489a
Area=5718	Joint1=7854	Joint2=7816	Joint3=7810	Joint4=7847	GUID=6b2dd028-51e8-4493-9e14-88589798186f
Area=5721	Joint1=5599	Joint2=7897	Joint3=7900	Joint4=5600	GUID=4824bb6c-2a1d-4ee7-95ac-6ec9ac275f45
Area=5722	Joint1=5600	Joint2=7900	Joint3=7747	Joint4=129	GUID=22d8b523-79c8-479a-a8e1-eaec1df3fc2d
Area=5723	Joint1=7897	Joint2=7911	Joint3=7912	Joint4=7900	GUID=7622935c-1e28-44e6-8c58-844f69cb2bd7
Area=5724	Joint1=7900	Joint2=7912	Joint3=7893	Joint4=7747	GUID=7a7f4ff0-8176-47f9-b788-1f95ce2a0f00
Area=5725	Joint1=205	Joint2=7895	Joint3=7901	Joint4=5594	GUID=38fda9e7-dde4-4950-8d63-2cdefc709e5c
Area=5726	Joint1=5594	Joint2=7901	Joint3=7902	Joint4=5595	GUID=8885ddb0-0e90-474f-ba76-e20e3a00a39e
Area=5727	Joint1=5595	Joint2=7902	Joint3=7898	Joint4=5596	GUID=d41bf053-d856-4fd9-8cc3-d6c439e72859
Area=5728	Joint1=7895	Joint2=7894	Joint3=7906	Joint4=7901	GUID=fd962360-85f9-408e-a133-5dde57f6c35a
Area=5729	Joint1=7901	Joint2=7906	Joint3=7907	Joint4=7902	GUID=178f69aa-e074-4b0f-80b2-edeb77d0a8f6
Area=5730	Joint1=7902	Joint2=7907	Joint3=7908	Joint4=7898	GUID=02db9df5-c8e1-4cc3-9b49-c2853af0c2c6
Area=5732	Joint1=5598	Joint2=7903	Joint3=7897	Joint4=5599	GUID=1c7697af-16a5-45b1-ab52-c3415adb16de
Area=5734	Joint1=7903	Joint2=7910	Joint3=7911	Joint4=7897	GUID=ef60a76c-bbc7-4319-8c0c-53deb3f7e82f
Area=5735	Joint1=5596	Joint2=7898	Joint3=7904	Joint4=5577	GUID=abc69c0c-386f-49ae-a66e-0a169329ce65
Area=5737	Joint1=7898	Joint2=7908	Joint3=7905	Joint4=7904	GUID=a086c9a3-58a9-44e5-b41c-e56d2faf43a7
Area=5739	Joint1=7911	Joint2=7923	Joint3=7926	Joint4=7912	GUID=d521e1ab-b493-4add-a5d5-741e72ed9403
Area=5740	Joint1=7912	Joint2=7926	Joint3=7922	Joint4=7893	GUID=e687778b-51f0-4265-ab48-a3f7f9972d14
Area=5741	Joint1=7923	Joint2=7567	Joint3=7568	Joint4=7926	GUID=f611fc42-d726-4c68-ab9c-90ebc2640191
Area=5742	Joint1=7926	Joint2=7568	Joint3=7525	Joint4=7922	GUID=8e038261-c5b2-4e17-b924-d82bf699cb33
Area=5743	Joint1=7894	Joint2=7182	Joint3=7927	Joint4=7906	GUID=e1be7d7c-da5c-4aa9-ae00-4ff0fde72033
Area=5744	Joint1=7906	Joint2=7927	Joint3=7928	Joint4=7907	GUID=49630486-e875-41a1-91d4-805cd155ab92
Area=5745	Joint1=7907	Joint2=7928	Joint3=7924	Joint4=7908	GUID=8b1a2bf3-227c-4148-a6d2-bdf55e2291b
Area=5746	Joint1=7182	Joint2=7202	Joint3=7562	Joint4=7927	GUID=f6a2319b-a20d-4455-b324-795df468f990
Area=5747	Joint1=7927	Joint2=7562	Joint3=7563	Joint4=7928	GUID=4e09bfc0-532f-4011-88dd-c88475034acd
Area=5748	Joint1=7928	Joint2=7563	Joint3=7564	Joint4=7924	GUID=d69c7f5a-1f8-4000-93fa-5714473a6e34
Area=5749	Joint1=7909	Joint2=7925	Joint3=7929	Joint4=7910	GUID=e559e9c2-ca50-4b08-8c45-7726cfcef178
Area=5750	Joint1=7910	Joint2=7929	Joint3=7923	Joint4=7911	GUID=3ff7e2e2-7137-48a5-8c59-d575aef725c1



APPALTATORE: <b>TELESE S.c.a r.l.</b> Consorzio Telese Società Consortile a Responsabilità Limitata	<b>ITINERARIO NAPOLI – BARI</b>					
PROGETTAZIONE: Mandatario: SYSTRA S.A. Mandante: SWS Engineering S.p.A. SYSTRA-SOTECNI S.p.A.	<b>RADDOPPIO TRATTA CANCELLO-BENEVENTO</b>					
	<b>II LOTTO FUNZIONALE FRASSO TELESINO – VITULANO</b>					
	<b>2° SUBLOTTO TELESE – SAN LORENZO</b>					
	<b>PROGETTO ESECUTIVO</b>					
<b>PONTI E VIADOTTI – VI14</b> "Struttura ad archi": Tabulato di calcolo – 2 di 2	COMMESSA IF2R	LOTTO 2.2.E.ZZ	CODIFICA CL	DOCUMENTO VI.14.0.0.004	REV. A	FOGLIO 497 di 597

Area=5751 Joint1=7925 Joint2=7565 Joint3=7566 Joint4=7929 GUID=77ffc504-afd3-49dc-8e9a-23946ea9a939

Area=5752 Joint1=7929 Joint2=7566 Joint3=7567 Joint4=7923 GUID=a40158cd-ff56-4724-b38d-e7b9fd3d7658

Area=5753 Joint1=7908 Joint2=7924 Joint3=7930 Joint4=7905 GUID=ebfda238-17ab-4c9a-81e1-d7b200bec693

Area=5754 Joint1=7905 Joint2=7930 Joint3=7925 Joint4=7909 GUID=efc94583-7d62-4747-acdf-44e661dc9144

Area=5755 Joint1=7924 Joint2=7564 Joint3=7545 Joint4=7930 GUID=f9832f55-cfd0-421d-bd82-61547f7f8912

Area=5756 Joint1=7930 Joint2=7545 Joint3=7565 Joint4=7925 GUID=ea955e22-0e0e-4f74-a406-2b47453f9e80

Area=5757 Joint1=306 Joint2=305 Joint3=6261 Joint4=6308 GUID=e7e62075-405b-4754-a92d-f9ade48a7e25

Area=5758 Joint1=6308 Joint2=6261 Joint3=279 Joint4=277 GUID=f2400e19-4c9c-4c70-a190-14bbd0aa1819

Area=5759 Joint1=277 Joint2=279 Joint3=6276 Joint4=6386 GUID=4bcbe422-c63b-462b-937e-3467f888bf55

Area=5761 Joint1=7937 Joint2=477 Joint3=489 Joint4=7938 GUID=e76734fc-ac10-48d3-b93a-01a941202c59

Area=5762 Joint1=7939 Joint2=489 Joint3=495 Joint4=7940 GUID=cc475058-00bc-40fa-bbcf-2c5954cb98bd

Area=5961 Joint1=6601 Joint2=8066 Joint3=8077 Joint4=6602 GUID=8eb1f506-823d-4414-a34d-80801e7dbe93

Area=5962 Joint1=8066 Joint2=8068 Joint3=8078 Joint4=8077 GUID=54f2590c-ddb2-41ab-8c80-f49d7373bc45

Area=5963 Joint1=8068 Joint2=8070 Joint3=8079 Joint4=8078 GUID=fc882d80-6526-4bd3-9815-36e68ddeb704

Area=5964 Joint1=8070 Joint2=8029 Joint3=8030 Joint4=8079 GUID=6c5b18dd-950a-4b0b-969a-10ed7a6e2fa0

Area=5965 Joint1=8029 Joint2=8072 Joint3=8080 Joint4=8030 GUID=f7d6aafc-1a83-4929-94b3-2ebd529dd238

Area=5966 Joint1=8072 Joint2=8074 Joint3=8081 Joint4=8080 GUID=42d1264e-fd19-4af3-b527-6ecce9aa0ba3

Area=5967 Joint1=8074 Joint2=8076 Joint3=8082 Joint4=8081 GUID=c69e44db-ecd3-4862-a5fd-f8bd955a8bf0

Area=5968 Joint1=8076 Joint2=6451 Joint3=6448 Joint4=8082 GUID=19ffd23e-d44b-46bb-b6ee-57b8eea1e4a2

Area=5969 Joint1=6602 Joint2=8077 Joint3=8083 Joint4=6603 GUID=77d83276-46c3-4ff3-a973-352141b1a016

Area=5970 Joint1=8077 Joint2=8078 Joint3=8084 Joint4=8083 GUID=d1fe4a2a-cfdb-4fb4-bddb-45cc645a1558

Area=5971 Joint1=8078 Joint2=8079 Joint3=8085 Joint4=8084 GUID=2da74111-f339-42c7-a025-4dd339b6354a

Area=5972 Joint1=8079 Joint2=8030 Joint3=8031 Joint4=8085 GUID=5194d7ad-f53d-4822-985b-0a5730fe509f

Area=5973 Joint1=8030 Joint2=8080 Joint3=8086 Joint4=8031 GUID=ab2a79c1-d5b3-435d-ade2-6a93a979a799

Area=5974 Joint1=8080 Joint2=8081 Joint3=8087 Joint4=8086 GUID=5cb1b6a3-f40a-4d91-8691-bc0a4f52b49e

Area=5975 Joint1=8081 Joint2=8082 Joint3=8088 Joint4=8087 GUID=3f1e268f-3c4e-4ab3-acc5-4aef36104328

Area=5976 Joint1=8082 Joint2=6448 Joint3=439 Joint4=8088 GUID=46cb48af-a42e-4d9f-971d-8820e426dbd4

Area=5977 Joint1=6603 Joint2=8083 Joint3=8089 Joint4=6604 GUID=f1681f56-326d-4213-ac56-addd17a43319

Area=5978 Joint1=8083 Joint2=8084 Joint3=8090 Joint4=8089 GUID=417c5777-0968-4587-a131-7a036fed9b1d

Area=5979 Joint1=8084 Joint2=8085 Joint3=8091 Joint4=8090 GUID=8c702bd9-8877-43ee-a706-118a29d60d24

Area=5980 Joint1=8085 Joint2=8031 Joint3=8032 Joint4=8091 GUID=e158cc74-3380-4049-822f-96a2dbbde5fd

Area=5981 Joint1=8031 Joint2=8086 Joint3=8092 Joint4=8032 GUID=ca87a24b-6908-4916-b6bc-45b28deef95b

Area=5982 Joint1=8086 Joint2=8087 Joint3=8093 Joint4=8092 GUID=b92df057-e832-4bf9-8a22-0ccd1b609acd

Area=5983 Joint1=8087 Joint2=8088 Joint3=8094 Joint4=8093 GUID=147d6ef4-8345-433e-af51-e97580a5bb04

Area=5984 Joint1=8088 Joint2=439 Joint3=433 Joint4=8094 GUID=015a73df-cc14-4696-8bb6-473ef1b36d73

Area=5985 Joint1=6604 Joint2=8089 Joint3=8095 Joint4=6605 GUID=8d78f099-3495-4155-892c-d0ebd7a2ac37

Area=5986 Joint1=8089 Joint2=8090 Joint3=8096 Joint4=8095 GUID=29dafa32-4f8a-4b0b-8edb-17170d27064f

Area=5987 Joint1=8090 Joint2=8091 Joint3=8097 Joint4=8096 GUID=dbd8ee14-6811-4337-96b8-43364cb7ac3c

Area=5988 Joint1=8091 Joint2=8032 Joint3=8033 Joint4=8097 GUID=c2520b46-419f-497d-9438-9b912535efac

Area=5989 Joint1=8032 Joint2=8092 Joint3=8098 Joint4=8033 GUID=45cfd2b0-2b2f-49ae-b639-c96e561c0c39

Area=5990 Joint1=8092 Joint2=8093 Joint3=8099 Joint4=8098 GUID=bc9939fc-7ce7-4c22-a2de-d75e9de2fe5c

Area=5991 Joint1=8093 Joint2=8094 Joint3=8100 Joint4=8099 GUID=01eb05ac-2586-446d-9178-5490d8759dd2

Area=5992 Joint1=8094 Joint2=433 Joint3=421 Joint4=8100 GUID=224129b6-c505-45db-bc3f-5adcf8f1dd5d

Area=5993 Joint1=6605 Joint2=8095 Joint3=8101 Joint4=6606 GUID=a9e1c16b-835a-4969-962a-084470d04710

Area=5994 Joint1=8095 Joint2=8096 Joint3=8102 Joint4=8101 GUID=ca1646c0-9cc2-4b79-9bfb-f39480faed8

Area=5995 Joint1=8096 Joint2=8097 Joint3=8103 Joint4=8102 GUID=594f50bd-c628-46cd-9c48-33c7d61c5214

Area=5996 Joint1=8097 Joint2=8033 Joint3=8034 Joint4=8103 GUID=8c5b8cda-ebac-44df-b384-e3a7ade43c78

Area=5997 Joint1=8033 Joint2=8098 Joint3=8104 Joint4=8034 GUID=e9655d5d-9c23-4676-9fe0-4333baf16c58

Area=5998 Joint1=8098 Joint2=8099 Joint3=8105 Joint4=8104 GUID=44cd6e9a-faeb-4259-9d6b-4b67ff57834d

Area=5999 Joint1=8099 Joint2=8100 Joint3=8106 Joint4=8105 GUID=fda04790-587b-4927-8c4c-7175b69db179

APPALTATORE: <b>TELESE S.c.a r.l.</b> Consorzio Telese Società Consortile a Responsabilità Limitata	<b>ITINERARIO NAPOLI – BARI</b>					
PROGETTAZIONE: Mandatario: SYSTRA S.A. Mandante: SWS Engineering S.p.A. SYSTRA-SOTECNI S.p.A.	<b>RADDOPPIO TRATTA CANCELLO-BENEVENTO</b>					
	<b>II LOTTO FUNZIONALE FRASSO TELESINO – VITULANO</b>					
	<b>2° SUBLOTTO TELESE – SAN LORENZO</b>					
	<b>PROGETTO ESECUTIVO</b>					
<b>PONTI E VIADOTTI – VI14</b> "Struttura ad archi": Tabulato di calcolo – 2 di 2	COMMESSA IF2R	LOTTO 2.2.E.ZZ	CODIFICA CL	DOCUMENTO VI.14.0.0.004	REV. A	FOGLIO 498 di 597

Area=6000 Joint1=8100 Joint2=421 Joint3=415 Joint4=8106 GUID=9f297d23-f960-4872-8b0c-287a3a94f817

Area=6001 Joint1=6606 Joint2=8101 Joint3=8107 Joint4=6607 GUID=975891dd-f182-459b-a774-fe368b48dc24

Area=6002 Joint1=8101 Joint2=8102 Joint3=8108 Joint4=8107 GUID=7854bd52-bcda-4373-b602-c424dd33b91a

Area=6003 Joint1=8102 Joint2=8103 Joint3=8109 Joint4=8108 GUID=3d7ec0ec-f8c9-4508-a42f-ad1003bb1766

Area=6004 Joint1=8103 Joint2=8034 Joint3=8035 Joint4=8109 GUID=09498486-0cf0-4bb1-bb93-7c5179aecc01

Area=6005 Joint1=8034 Joint2=8104 Joint3=8110 Joint4=8035 GUID=617e85ac-535b-4592-b1af-3840fe009e3

Area=6006 Joint1=8104 Joint2=8105 Joint3=8111 Joint4=8110 GUID=72147da8-255b-4b08-b986-2bc177520c42

Area=6007 Joint1=8105 Joint2=8106 Joint3=8112 Joint4=8111 GUID=c605f58a-a121-4246-b8de-4f8c75f31ec2

Area=6008 Joint1=8106 Joint2=415 Joint3=409 Joint4=8112 GUID=4710787b-0f24-4e8b-88b7-42cbdc62c993

Area=6009 Joint1=6607 Joint2=8107 Joint3=8113 Joint4=6608 GUID=244afa9d-69d9-4b50-8fbf-c4580dfd111d

Area=6010 Joint1=8107 Joint2=8108 Joint3=8114 Joint4=8113 GUID=53e165a1-23b2-4919-8c7d-6f0032b318f4

Area=6011 Joint1=8108 Joint2=8109 Joint3=8115 Joint4=8114 GUID=93d9f69e-968e-42eb-a6af-c1e42182dc5b

Area=6012 Joint1=8109 Joint2=8035 Joint3=8036 Joint4=8115 GUID=81f7b9ba-8834-42bf-bf70-3e9225e8e45b

Area=6013 Joint1=8035 Joint2=8110 Joint3=8116 Joint4=8036 GUID=ba2f9bc2-7237-49de-913f-046e605dd0db

Area=6014 Joint1=8110 Joint2=8111 Joint3=8117 Joint4=8116 GUID=cd627529-f900-4ddd-a0b7-b8d8bf36fb44

Area=6015 Joint1=8111 Joint2=8112 Joint3=8118 Joint4=8117 GUID=4d701d9-4cae-481f-a025-98a448e50b14

Area=6016 Joint1=8112 Joint2=409 Joint3=394 Joint4=8118 GUID=d779d0be-f75f-4081-8ee9-c30112b787d3

Area=6017 Joint1=6608 Joint2=8113 Joint3=8119 Joint4=6609 GUID=208e3686-bd65-4bc2-a6c5-be6048de5e67

Area=6018 Joint1=8113 Joint2=8114 Joint3=8120 Joint4=8119 GUID=e2ef226d-4952-440f-80fb-db606a3f02c6

Area=6019 Joint1=8114 Joint2=8115 Joint3=8121 Joint4=8120 GUID=5748a0d9-dfccc-4f7b-a88b-6ba4d7162f02

Area=6020 Joint1=8115 Joint2=8036 Joint3=8037 Joint4=8121 GUID=23e864db-73e1-4db3-bff9-cc061c143080

Area=6021 Joint1=8036 Joint2=8116 Joint3=8122 Joint4=8037 GUID=bd24b096-75c0-466f-b643-05e2f9c46c7a

Area=6022 Joint1=8116 Joint2=8117 Joint3=8123 Joint4=8122 GUID=f0716b3e-778e-47da-a55b-fc2e603da246

Area=6023 Joint1=8117 Joint2=8118 Joint3=8124 Joint4=8123 GUID=0a36988f-e1e7-478c-be44-f41c51a6d5b7

Area=6024 Joint1=8118 Joint2=394 Joint3=388 Joint4=8124 GUID=996bf305-f6c1-4cf8-bf78-d8a2995567a3

Area=6025 Joint1=6609 Joint2=8119 Joint3=8125 Joint4=6610 GUID=01a3ad3f-1913-4197-9000-1bceca3023c3

Area=6026 Joint1=8119 Joint2=8120 Joint3=8126 Joint4=8125 GUID=1476b739-2338-44f8-a8b5-43eb2cad1cfe

Area=6027 Joint1=8120 Joint2=8121 Joint3=8127 Joint4=8126 GUID=d0d8a026-47f5-4646-bcfd-3760c0398431

Area=6028 Joint1=8121 Joint2=8037 Joint3=8038 Joint4=8127 GUID=5d173fe3-606b-4d0f-9ebe-b9ad1448df09

Area=6029 Joint1=8037 Joint2=8122 Joint3=8128 Joint4=8038 GUID=b573f551-9dc3-4e16-940e-1bf8858fd8cb

Area=6030 Joint1=8122 Joint2=8123 Joint3=8129 Joint4=8128 GUID=6f078253-3768-4bef-938f-0544236451a1

Area=6031 Joint1=8123 Joint2=8124 Joint3=8130 Joint4=8129 GUID=4e6a6b4b-0d12-4f62-b392-002edb4f58be

Area=6032 Joint1=8124 Joint2=388 Joint3=382 Joint4=8130 GUID=f8bdf74-0290-40fc-a1e8-8ec2721d5940

Area=6033 Joint1=6610 Joint2=8125 Joint3=8131 Joint4=6611 GUID=33a00926-2b0e-4bef-bfb7-52d972ef8b35

Area=6034 Joint1=8125 Joint2=8126 Joint3=8132 Joint4=8131 GUID=9afe096a-9012-4e6d-8ea8-b2d7f3eccd5a8

Area=6035 Joint1=8126 Joint2=8127 Joint3=8133 Joint4=8132 GUID=3b217137-596e-4134-9f6c-7c58500787a0

Area=6036 Joint1=8127 Joint2=8038 Joint3=8039 Joint4=8133 GUID=252b7542-9bdb-4ba0-bff2-9f109ab3c872

Area=6037 Joint1=8038 Joint2=8128 Joint3=8134 Joint4=8039 GUID=620e9733-3f71-4c57-a386-5d6b67722d14

Area=6038 Joint1=8128 Joint2=8129 Joint3=8135 Joint4=8134 GUID=21d0a009-611e-4705-a663-3e8a0c85164c

Area=6039 Joint1=8129 Joint2=8130 Joint3=8136 Joint4=8135 GUID=d95c96ea-1520-48fa-a368-c95b16947dd7

Area=6040 Joint1=8130 Joint2=382 Joint3=364 Joint4=8136 GUID=052ff42b-8ae2-4b73-95eb-2e34af2f1952

Area=6041 Joint1=6611 Joint2=8131 Joint3=8137 Joint4=6612 GUID=00c22780-c359-4440-bb7e-89fcb7a010cd

Area=6042 Joint1=8131 Joint2=8132 Joint3=8138 Joint4=8137 GUID=0dcf7f6c-d216-4fb0-9e72-3913da4dc37f

Area=6043 Joint1=8132 Joint2=8133 Joint3=8139 Joint4=8138 GUID=92344cfa-9f6d-4dc2-a92-c763e3852b3a

Area=6044 Joint1=8133 Joint2=8039 Joint3=8040 Joint4=8139 GUID=1a46c228-f051-4e53-ac33-968168c47109

Area=6045 Joint1=8039 Joint2=8134 Joint3=8140 Joint4=8040 GUID=18e635b9-9ab2-40ec-88d0-befdef029197

Area=6046 Joint1=8134 Joint2=8135 Joint3=8141 Joint4=8140 GUID=19aa401c-ff1f-48f0-bb8b-897ad78cfb42

Area=6047 Joint1=8135 Joint2=8136 Joint3=8142 Joint4=8141 GUID=91d13841-1300-4ea8-b6cf-df29550734e4

Area=6048 Joint1=8136 Joint2=364 Joint3=363 Joint4=8142 GUID=fd5f3ed6-78e7-48d5-a949-11a1826ca626

Area=6049 Joint1=6612 Joint2=8137 Joint3=8143 Joint4=6613 GUID=0f550e83-f34a-477f-809e-578c21dec544

APPALTATORE: <b>TELESE S.c.a r.l.</b> Consorzio Telese Società Consortile a Responsabilità Limitata	<b>ITINERARIO NAPOLI – BARI</b>					
PROGETTAZIONE: Mandatario: SYSTRA S.A. Mandante: SWS Engineering S.p.A. SYSTRA-SOTECNI S.p.A.	<b>RADDOPPIO TRATTA CANCELLO-BENEVENTO</b>					
	<b>II LOTTO FUNZIONALE FRASSO TELESINO – VITULANO</b>					
	<b>2° SUBLOTTO TELESE – SAN LORENZO</b>					
	<b>PROGETTO ESECUTIVO</b>					
<b>PONTI E VIADOTTI – VI14</b> "Struttura ad archi": Tabulato di calcolo – 2 di 2	COMMESSA IF2R	LOTTO 2.2.E.ZZ	CODIFICA CL	DOCUMENTO VI.14.0.0.004	REV. A	FOGLIO 499 di 597

Area=6050 Joint1=8137 Joint2=8138 Joint3=8144 Joint4=8143 GUID=f16b9bec-7e0c-4e0d-9f9c-e53ea220c210

Area=6051 Joint1=8138 Joint2=8139 Joint3=8145 Joint4=8144 GUID=8bb8e62d-0feb-4732-a8aa-2306f7f5109f

Area=6052 Joint1=8139 Joint2=8040 Joint3=8041 Joint4=8145 GUID=e4a5c2d0-1ba9-4e80-ae88-3229ed6bf5e9

Area=6053 Joint1=8040 Joint2=8140 Joint3=8146 Joint4=8041 GUID=b6f0decd-a15d-46e9-8565-43c4e1b54b70

Area=6054 Joint1=8140 Joint2=8141 Joint3=8147 Joint4=8146 GUID=f07ebef7-8e75-449c-a316-a12668e42cdd

Area=6055 Joint1=8141 Joint2=8142 Joint3=8148 Joint4=8147 GUID=3ba6dd8c-461a-47b1-9727-2a2a1eed60f

Area=6056 Joint1=8142 Joint2=363 Joint3=529 Joint4=8148 GUID=c8fa3888-f154-4d5f-b0dd-809d69e906b0

Area=6057 Joint1=6613 Joint2=8143 Joint3=8149 Joint4=440 GUID=6250a7b2-57ea-4f40-b66e-bbf5c7ec0ed5

Area=6058 Joint1=8143 Joint2=8144 Joint3=8150 Joint4=8149 GUID=98d8f94f-4d00-4564-b96e-b755c76b1021

Area=6059 Joint1=8144 Joint2=8145 Joint3=8151 Joint4=8150 GUID=8472df3d-79e9-4619-b8bc-fbc10e1dbddb

Area=6060 Joint1=8145 Joint2=8041 Joint3=8042 Joint4=8151 GUID=fc5ed42e-9d17-4663-8063-f9de0b5cae20

Area=6061 Joint1=8041 Joint2=8146 Joint3=8152 Joint4=8042 GUID=c091fdfd-7834-4de6-ac73-2932b2f2dcf5

Area=6062 Joint1=8146 Joint2=8147 Joint3=8153 Joint4=8152 GUID=00c285c3-f8b9-4a79-9419-3fdb50f0a807

Area=6063 Joint1=8147 Joint2=8148 Joint3=8154 Joint4=8153 GUID=e2ab7526-420a-4474-8c4a-61f902e3aad0

Area=6064 Joint1=8148 Joint2=529 Joint3=523 Joint4=8154 GUID=bcf9c25d-1f86-4b3f-ab28-653643067036

Area=6065 Joint1=440 Joint2=8149 Joint3=8155 Joint4=434 GUID=21a63434-13f9-4913-a44f-942318c67b46

Area=6066 Joint1=8149 Joint2=8150 Joint3=8156 Joint4=8155 GUID=2bc5d57d-ceb9-4fe2-8f78-e6493f4ec694

Area=6067 Joint1=8150 Joint2=8151 Joint3=8157 Joint4=8156 GUID=8afd0e10-4efa-4925-9970-7e862d782b58

Area=6068 Joint1=8151 Joint2=8042 Joint3=8043 Joint4=8157 GUID=8d1ff6b8-5754-4105-a07a-b906d428176c

Area=6069 Joint1=8042 Joint2=8152 Joint3=8158 Joint4=8043 GUID=e82b1af-d63d-430b-b826-07ec02d82953

Area=6070 Joint1=8152 Joint2=8153 Joint3=8159 Joint4=8158 GUID=c94079af-a330-4e51-a379-593f9c15f529

Area=6071 Joint1=8153 Joint2=8154 Joint3=8160 Joint4=8159 GUID=4a16ade7-2dfd-4aaa-abfe-2f63ea356c02

Area=6072 Joint1=8154 Joint2=523 Joint3=511 Joint4=8160 GUID=2cef5873-c0c0-42db-8bd8-3129d2402e06

Area=6073 Joint1=434 Joint2=8155 Joint3=8161 Joint4=428 GUID=05da2462-6e8a-4097-a0a2-9197ba513961

Area=6074 Joint1=8155 Joint2=8156 Joint3=8162 Joint4=8161 GUID=72313efa-90e3-403e-885d-9383b283b3bf

Area=6075 Joint1=8156 Joint2=8157 Joint3=8163 Joint4=8162 GUID=35aaa526-1518-4a55-beba-025068255219

Area=6076 Joint1=8157 Joint2=8043 Joint3=8044 Joint4=8163 GUID=297d4c49-a616-42f3-ba39-de07bb1cee5d

Area=6077 Joint1=8043 Joint2=8158 Joint3=8164 Joint4=8044 GUID=613871a0-84c1-4285-abe0-e6118e80f235

Area=6078 Joint1=8158 Joint2=8159 Joint3=8165 Joint4=8164 GUID=e3b30ac7-e7f8-4e7f-8ec6-8fac1208714f

Area=6079 Joint1=8159 Joint2=8160 Joint3=8166 Joint4=8165 GUID=0a968e75-93d7-4771-a56c-073a926e7d1a

Area=6080 Joint1=8160 Joint2=511 Joint3=505 Joint4=8166 GUID=4da322aa-2c6a-4fa9-b8c7-bdb806a56bdb

Area=6081 Joint1=428 Joint2=8161 Joint3=8167 Joint4=416 GUID=c36d0524-4ea4-4ccd-97fd-febfee4382a0

Area=6082 Joint1=8161 Joint2=8162 Joint3=8168 Joint4=8167 GUID=21aa4f05-bb42-4d7a-8333-1ea91991b000

Area=6083 Joint1=8162 Joint2=8163 Joint3=8169 Joint4=8168 GUID=bd227111-5d36-47a2-972c-d50bf6598472

Area=6084 Joint1=8163 Joint2=8044 Joint3=8045 Joint4=8169 GUID=877c1bd4-5103-4381-885e-fb6af47301f1

Area=6085 Joint1=8044 Joint2=8164 Joint3=8170 Joint4=8045 GUID=cd32a82b-4617-4de9-8d46-5efd5df213eb

Area=6086 Joint1=8164 Joint2=8165 Joint3=8171 Joint4=8170 GUID=51a884ff-5bb9-41c2-884d-14932eeadccb

Area=6087 Joint1=8165 Joint2=8166 Joint3=8172 Joint4=8171 GUID=b8979142-dfbc-4b83-b9a5-46c6ab945723

Area=6088 Joint1=8166 Joint2=505 Joint3=493 Joint4=8172 GUID=8088453e-d895-43f3-ab0f-2788add181f3

Area=6089 Joint1=416 Joint2=8167 Joint3=8173 Joint4=410 GUID=d18bb0b7-b02b-4adf-9f5f-bbfa86786e1

Area=6090 Joint1=8167 Joint2=8168 Joint3=8174 Joint4=8173 GUID=7691b037-00cb-420c-b75d-ed9051219402

Area=6091 Joint1=8168 Joint2=8169 Joint3=8175 Joint4=8174 GUID=112aac63-7f9f-45c3-8e17-e7b577902f0c

Area=6092 Joint1=8169 Joint2=8045 Joint3=8046 Joint4=8175 GUID=82c73a98-5ccf-4b65-a5fa-b30e478ef99d

Area=6093 Joint1=8045 Joint2=8170 Joint3=8176 Joint4=8046 GUID=d26866f4-abe4-43c3-88ba-15f5473efa4f

Area=6094 Joint1=8170 Joint2=8171 Joint3=8177 Joint4=8176 GUID=fe96afec-6d0f-4e57-83e1-d7b8e1397760

Area=6095 Joint1=8171 Joint2=8172 Joint3=8178 Joint4=8177 GUID=1759704e-5b40-4739-913f-d7298fb47f68

Area=6096 Joint1=8172 Joint2=493 Joint3=487 Joint4=8178 GUID=bc7e8042-4ead-44fe-bcc4-b9992760445b

Area=6097 Joint1=410 Joint2=8173 Joint3=8179 Joint4=395 GUID=6e15c86e-2ec0-48d4-86f4-2e7431f6c87e

Area=6098 Joint1=8173 Joint2=8174 Joint3=8180 Joint4=8179 GUID=7237a09c-e7b7-4d4d-90d6-bf4543bbc693

Area=6099 Joint1=8174 Joint2=8175 Joint3=8181 Joint4=8180 GUID=25a0e986-5252-4d51-b4df-b93e9c9af6a4

APPALTATORE:  Consorzio Telese Società Consortile a Responsabilità Limitata	<b>ITINERARIO NAPOLI – BARI</b> <b>RADDOPPIO TRATTA CANCELLO-BENEVENTO</b> <b>II LOTTO FUNZIONALE FRASSO TELESINO – VITULANO</b> <b>2° SUBLOTTO TELESE – SAN LORENZO</b> <b>PROGETTO ESECUTIVO</b>
PROGETTAZIONE: Mandataria: <b>SYSTRA S.A.</b> Mandante: <b>SWS Engineering S.p.A.</b> <b>SYSTRA-SOTECNI S.p.A.</b>	COMMESSA    LOTTO    CODIFICA    DOCUMENTO    REV.    FOGLIO <b>IF2R</b> <b>2.2.E.ZZ</b> <b>CL</b> <b>VI.14.0.0.004</b> <b>A</b> <b>500 di 597</b>
<b>PONTI E VIADOTTI – VI14</b> <b>"Struttura ad archi": Tabulato di calcolo – 2 di 2</b>	

Area=6100 Joint1=8175 Joint2=8046 Joint3=8047 Joint4=8181 GUID=e305859d-d0f1-43a0-b948-6f31ec941f14

Area=6101 Joint1=8046 Joint2=8176 Joint3=8182 Joint4=8047 GUID=9d06c6baa-4108-4b97-b9f8-a6c6261fa5a0

Area=6102 Joint1=8176 Joint2=8177 Joint3=8183 Joint4=8182 GUID=ce70a523-bf43-43f5-b07b-e33b337ab184

Area=6103 Joint1=8177 Joint2=8178 Joint3=8184 Joint4=8183 GUID=d72ce645-556e-47b5-8afb-0d81c6d1f2ab

Area=6104 Joint1=8178 Joint2=487 Joint3=475 Joint4=8184 GUID=6bc818e0-88e5-4fff-9a73-caf3f5ba5c64

Area=6105 Joint1=395 Joint2=8179 Joint3=8185 Joint4=389 GUID=02b3c32e-2a41-4486-b8e7-3775ed81c19

Area=6106 Joint1=8179 Joint2=8180 Joint3=8186 Joint4=8185 GUID=c20abbfb-df9c-4391-9b10-d4eebb47397d

Area=6107 Joint1=8180 Joint2=8181 Joint3=8187 Joint4=8186 GUID=7246130b-a15c-4088-8a5d-3ba443a60f84

Area=6108 Joint1=8181 Joint2=8047 Joint3=8048 Joint4=8187 GUID=629fa620-db24-4360-8fe0-b86a523d1d5c

Area=6109 Joint1=8047 Joint2=8182 Joint3=8188 Joint4=8048 GUID=3c2e0aaf-79c1-436f-b4df-52933720a175

Area=6110 Joint1=8182 Joint2=8183 Joint3=8189 Joint4=8188 GUID=09c3e4c3-5402-40ca-968c-553be028183a

Area=6111 Joint1=8183 Joint2=8184 Joint3=8190 Joint4=8189 GUID=af00f7c4-5848-498a-8f9a-843d5f1ccede

Area=6112 Joint1=8184 Joint2=475 Joint3=469 Joint4=8190 GUID=b27c15f8-f4dc-4311-85f4-a118cba48e81

Area=6113 Joint1=389 Joint2=8185 Joint3=8191 Joint4=383 GUID=cb122ff5-c449-4fbd-96d9-198519919f9e

Area=6114 Joint1=8185 Joint2=8186 Joint3=8192 Joint4=8191 GUID=118af469-9c99-4d1e-b5f7-flc53e0fe372

Area=6115 Joint1=8186 Joint2=8187 Joint3=8193 Joint4=8192 GUID=aecce0fed-2a63-4d26-9580-f706f49336e6

Area=6116 Joint1=8187 Joint2=8048 Joint3=8049 Joint4=8193 GUID=d467046e-ef77-48b6-bd5f-3bd057d9b55

Area=6117 Joint1=8048 Joint2=8188 Joint3=8194 Joint4=8049 GUID=9de91f88-845e-4973-817e-5c05081c743a

Area=6118 Joint1=8188 Joint2=8189 Joint3=8195 Joint4=8194 GUID=f62cefa1-7eaf-4355-a34e-46bcee3f9e4b

Area=6119 Joint1=8189 Joint2=8190 Joint3=8196 Joint4=8195 GUID=0a3af514-22e0-4d92-9134-272c5c9ce096

Area=6120 Joint1=8190 Joint2=469 Joint3=454 Joint4=8196 GUID=d7dd5783-5334-4428-828b-d793080d45c0

Area=6121 Joint1=383 Joint2=8191 Joint3=8197 Joint4=375 GUID=b8121b62-4102-4902-bd70-b754d1636d10

Area=6122 Joint1=8191 Joint2=8192 Joint3=8198 Joint4=8197 GUID=931873b3-b4d6-4158-956d-cfdb8e897810a

Area=6123 Joint1=8192 Joint2=8193 Joint3=8199 Joint4=8198 GUID=852e0b74-2ec2-4216-8e8d-1d2bd6401a45

Area=6124 Joint1=8193 Joint2=8049 Joint3=8050 Joint4=8199 GUID=ed0b35e3-c147-4740-9420-9105007441af

Area=6125 Joint1=8049 Joint2=8194 Joint3=8200 Joint4=8050 GUID=10e92b00-c537-4ebe-8d09-b24dd6dba247

Area=6126 Joint1=8194 Joint2=8195 Joint3=8201 Joint4=8200 GUID=a8894d95-7123-4869-9a05-999746b352b2

Area=6127 Joint1=8195 Joint2=8196 Joint3=8202 Joint4=8201 GUID=57f33a03-79e3-4333-84f5-2d9d51e89716

Area=6128 Joint1=8196 Joint2=454 Joint3=453 Joint4=8202 GUID=59a495f7-49a8-4174-a9bb-53040301439f

Area=6129 Joint1=375 Joint2=8197 Joint3=8203 Joint4=374 GUID=2590e8f9-adab-474c-b2bc-367168eb6d7b

Area=6130 Joint1=8197 Joint2=8198 Joint3=8204 Joint4=8203 GUID=29069374-d9cc-457b-8105-cbbf57d0c16e

Area=6131 Joint1=8198 Joint2=8199 Joint3=8205 Joint4=8204 GUID=5276d335-6685-445a-9654-3f8cace9fbc3

Area=6132 Joint1=8199 Joint2=8050 Joint3=8051 Joint4=8205 GUID=94f582e9-e866-4a4c-8567-e14a39a76d10

Area=6133 Joint1=8050 Joint2=8200 Joint3=8206 Joint4=8051 GUID=d7c04e91-568e-495e-ab36-58d0aaf2fff0

Area=6134 Joint1=8200 Joint2=8201 Joint3=8207 Joint4=8206 GUID=fccd1917-996a-44ac-8b09-d4901783c298

Area=6135 Joint1=8201 Joint2=8202 Joint3=8208 Joint4=8207 GUID=4f5219ac-4ec2-496d-act0b-5824c3cf4e89

Area=6136 Joint1=8202 Joint2=453 Joint3=6515 Joint4=8208 GUID=79ed7d14-b3ab-4047-a644-13939c594291

Area=6137 Joint1=374 Joint2=8203 Joint3=8209 Joint4=530 GUID=6051555e-df81-432d-a7e1-81e8b9f89557

Area=6138 Joint1=8203 Joint2=8204 Joint3=8210 Joint4=8209 GUID=6a1a13fb-66cd-44da-a6a8-d26d817a7fd9

Area=6139 Joint1=8204 Joint2=8205 Joint3=8211 Joint4=8210 GUID=4d34905d-2d05-471b-aea9-4ef4175ce89d

Area=6140 Joint1=8205 Joint2=8051 Joint3=8052 Joint4=8211 GUID=7ba9012d-e8bf-4dd5-a271-e91b3a92126a

Area=6141 Joint1=8051 Joint2=8206 Joint3=8212 Joint4=8052 GUID=3c7b1180-065a-43e1-9108-32fe02de6cd2

Area=6142 Joint1=8206 Joint2=8207 Joint3=8213 Joint4=8212 GUID=9957dff8-9365-4964-a847-8135e5974a9a

Area=6143 Joint1=8207 Joint2=8208 Joint3=8214 Joint4=8213 GUID=3e69e48b-5661-4943-8968-31061b211146

Area=6144 Joint1=8208 Joint2=6515 Joint3=6517 Joint4=8214 GUID=4216f595-ebac-4436-a63e-860cf525e12b

Area=6145 Joint1=530 Joint2=8209 Joint3=8215 Joint4=524 GUID=091b3b55-86a1-49d6-ba36-632b5864a7a8

Area=6146 Joint1=8209 Joint2=8210 Joint3=8216 Joint4=8215 GUID=c0a04b70-1480-49ab-b137-9b2d950ad8bd

Area=6147 Joint1=8210 Joint2=8211 Joint3=8217 Joint4=8216 GUID=985cfa5f-35fd-47d5-8333-d44dea58097e

Area=6148 Joint1=8211 Joint2=8052 Joint3=8053 Joint4=8217 GUID=3ed63a08-3195-4b82-8997-02eb33692d1

Area=6149 Joint1=8052 Joint2=8212 Joint3=8218 Joint4=8053 GUID=c78b887a-f35c-4a1f-9d5b-d2079f7414cb

APPALTATORE: <b>TELESE S.c.a r.l.</b> Consorzio Telese Società Consortile a Responsabilità Limitata	<b>ITINERARIO NAPOLI – BARI</b>					
PROGETTAZIONE: Mandatario: SYSTRA S.A. Mandante: SWS Engineering S.p.A. SYSTRA-SOTECNI S.p.A.	<b>RADDOPPIO TRATTA CANCELLO-BENEVENTO</b>					
	<b>II LOTTO FUNZIONALE FRASSO TELESINO – VITULANO</b>					
	<b>2° SUBLOTTO TELESE – SAN LORENZO</b>					
	<b>PROGETTO ESECUTIVO</b>					
<b>PONTI E VIADOTTI – VI14</b> "Struttura ad archi": Tabulato di calcolo – 2 di 2	COMMESSA IF2R	LOTTO 2.2.E.ZZ	CODIFICA CL	DOCUMENTO VI.14.0.0.004	REV. A	FOGLIO 501 di 597

Area=6150 Joint1=8212 Joint2=8213 Joint3=8219 Joint4=8218 GUID=8a306cfc-502b-499b-b26b-f9129b799c9a  
Area=6151 Joint1=8213 Joint2=8214 Joint3=8220 Joint4=8219 GUID=7e989014-a766-4c1b-a81d-a6435dbfaa0b  
Area=6152 Joint1=8214 Joint2=6517 Joint3=6519 Joint4=8220 GUID=80e467e2-fc44-4817-a14a-fd4fda65c121  
Area=6153 Joint1=524 Joint2=8215 Joint3=8221 Joint4=512 GUID=7758e41e-4bfd-49c9-b777-7b51a7a25d38  
Area=6154 Joint1=8215 Joint2=8216 Joint3=8222 Joint4=8221 GUID=96690f39-599c-49f9-9fb6-f10a4090cc73  
Area=6155 Joint1=8216 Joint2=8217 Joint3=8223 Joint4=8222 GUID=17120e39-524f-493c-83a4-af17cb247b43  
Area=6156 Joint1=8217 Joint2=8053 Joint3=8054 Joint4=8223 GUID=c397ce70-e12c-4adb-a3de-95e8f569716c  
Area=6157 Joint1=8053 Joint2=8218 Joint3=8224 Joint4=8054 GUID=0b4ee2bf-3b12-4efa-bc23-6158de3c574a  
Area=6158 Joint1=8218 Joint2=8219 Joint3=8225 Joint4=8224 GUID=9f528137-59ed-4afd-8aa6-04b0867cdfb1  
Area=6159 Joint1=8219 Joint2=8220 Joint3=8226 Joint4=8225 GUID=1a4949c3-703a-4a78-ae80-6406589b8162  
Area=6160 Joint1=8220 Joint2=6519 Joint3=6521 Joint4=8226 GUID=d7e5b2e0-c404-4686-893a-afb25f0a9e74  
Area=6161 Joint1=512 Joint2=8221 Joint3=8227 Joint4=506 GUID=1174e6c8-dbe0-4388-a636-ea0ceb7e5ae8  
Area=6162 Joint1=8221 Joint2=8222 Joint3=8228 Joint4=8227 GUID=c16d0067-0094-46aa-a19f-98bacc16ad4e  
Area=6163 Joint1=8222 Joint2=8223 Joint3=8229 Joint4=8228 GUID=44c36aca-f732-43d8-98ba-e88f77157f7c  
Area=6164 Joint1=8223 Joint2=8054 Joint3=8055 Joint4=8229 GUID=7591ec85-398c-4a2e-b035-d45a1704007a  
Area=6165 Joint1=8054 Joint2=8224 Joint3=8230 Joint4=8055 GUID=08514e84-9484-457b-808d-27a679825782  
Area=6166 Joint1=8224 Joint2=8225 Joint3=8231 Joint4=8230 GUID=603a9f13-29ad-47de-9201-c88529e4d799  
Area=6167 Joint1=8225 Joint2=8226 Joint3=8232 Joint4=8231 GUID=135df934-37ee-478e-be74-bdf48f77c414  
Area=6168 Joint1=8226 Joint2=6521 Joint3=6523 Joint4=8232 GUID=21fd81e7-375f-4d35-a033-8edfc962b1a9  
Area=6169 Joint1=506 Joint2=8227 Joint3=8233 Joint4=494 GUID=e5dcf323-f976-4dfa-964b-699ac1309276  
Area=6170 Joint1=8227 Joint2=8228 Joint3=8234 Joint4=8233 GUID=f461e73b-4078-4a2b-a22f-450fd464de0b  
Area=6171 Joint1=8228 Joint2=8229 Joint3=8235 Joint4=8234 GUID=a5d22144-9f3b-4418-ac15-c16b3aa17cbd  
Area=6172 Joint1=8229 Joint2=8055 Joint3=8056 Joint4=8235 GUID=660e5a3e-c214-4f7b-89f5-8b273474ed06  
Area=6173 Joint1=8055 Joint2=8230 Joint3=8236 Joint4=8056 GUID=b946a27e-3899-48a4-b392-f99c6fa66daf  
Area=6174 Joint1=8230 Joint2=8231 Joint3=8237 Joint4=8236 GUID=b7bc2246-8aa2-414b-a831-56a61e9afd7c  
Area=6175 Joint1=8231 Joint2=8232 Joint3=8238 Joint4=8237 GUID=b96dfce9-4c57-4121-bab2-2dd0eaa7b869  
Area=6176 Joint1=8232 Joint2=6523 Joint3=6525 Joint4=8238 GUID=e6690fbc-25cf-4160-ac1d-c78f47d277e6  
Area=6177 Joint1=494 Joint2=8233 Joint3=8239 Joint4=7938 GUID=0db3e929-fb6c-495b-afa9-b821e6fb59b  
Area=6178 Joint1=8233 Joint2=8234 Joint3=8240 Joint4=8239 GUID=2ba76df8-26ae-47de-b3a3-3247eb46ad13  
Area=6179 Joint1=8234 Joint2=8235 Joint3=8241 Joint4=8240 GUID=d2bd3c38-e725-43eb-994e-4f190c6dca6e  
Area=6180 Joint1=8235 Joint2=8056 Joint3=8057 Joint4=8241 GUID=c358ffb1-b303-415c-a02c-48359371ec32  
Area=6181 Joint1=8056 Joint2=8236 Joint3=8242 Joint4=8057 GUID=b58d08b9-717f-4cb2-beb6-eaccb71538fe  
Area=6182 Joint1=8236 Joint2=8237 Joint3=8243 Joint4=8242 GUID=e3f075ad-0d55-4e18-9a1c-df73b290e1da  
Area=6183 Joint1=8237 Joint2=8238 Joint3=8244 Joint4=8243 GUID=c0ff7d35-e14e-4b30-aff4-6d39e2560f4c  
Area=6184 Joint1=8238 Joint2=6525 Joint3=6527 Joint4=8244 GUID=024bb27b-1930-4df5-9c79-fc6f2f566eb1  
Area=6185 Joint1=7938 Joint2=8239 Joint3=8245 Joint4=476 GUID=23999877-8330-4a9e-8490-5d9b527d108f  
Area=6186 Joint1=8239 Joint2=8240 Joint3=8246 Joint4=8245 GUID=d469ce02-349a-4f96-a141-b0df810daf18  
Area=6187 Joint1=8240 Joint2=8241 Joint3=8247 Joint4=8246 GUID=faf717a2-5dd7-433f-ad7b-9397bb3b386e  
Area=6188 Joint1=8241 Joint2=8057 Joint3=8058 Joint4=8247 GUID=0ef73346-28b8-42ba-b494-93c598fb554d  
Area=6189 Joint1=8057 Joint2=8242 Joint3=8248 Joint4=8058 GUID=4339409a-4ada-4ee5-a4bc-15ecc6f11f24b  
Area=6190 Joint1=8242 Joint2=8243 Joint3=8249 Joint4=8248 GUID=c054a26c-d90d-4d7f-a61e-8597f5b16f2f  
Area=6191 Joint1=8243 Joint2=8244 Joint3=8250 Joint4=8249 GUID=11faeff1-f36a-4644-9a5d-54f92d5b4121  
Area=6192 Joint1=8244 Joint2=6527 Joint3=6529 Joint4=8250 GUID=e70f4f35-6517-4d7c-bf7b-bde975eaa285  
Area=6193 Joint1=476 Joint2=8245 Joint3=8251 Joint4=470 GUID=ff3b8763-b09b-4511-96bf-8af480931846  
Area=6194 Joint1=8245 Joint2=8246 Joint3=8252 Joint4=8251 GUID=e5ed251d-4218-42b7-8ec7-48f6cddc95ca  
Area=6195 Joint1=8246 Joint2=8247 Joint3=8253 Joint4=8252 GUID=d69296d9-dc06-4989-b463-e7b9fd70817e  
Area=6196 Joint1=8247 Joint2=8058 Joint3=8059 Joint4=8253 GUID=f053d9af-c2e1-417b-9d77-e063b2135002  
Area=6197 Joint1=8058 Joint2=8248 Joint3=8254 Joint4=8059 GUID=621dfd97-6fbc-4a9f-aeaa-83c9966e1b31  
Area=6198 Joint1=8248 Joint2=8249 Joint3=8255 Joint4=8254 GUID=edc65ca9-f853-4c74-9472-4b908d18e383  
Area=6199 Joint1=8249 Joint2=8250 Joint3=8256 Joint4=8255 GUID=b5e03af3-45ca-4779-b571-f28510694def

APPALTATORE: <b>TELESE S.c.a r.l.</b> Consorzio Telese Società Consortile a Responsabilità Limitata	<b>ITINERARIO NAPOLI – BARI</b>					
PROGETTAZIONE: Mandatario: SYSTRA S.A. Mandante: SWS Engineering S.p.A. SYSTRA-SOTECNI S.p.A.	<b>RADDOPPIO TRATTA CANCELLO-BENEVENTO</b>					
	<b>II LOTTO FUNZIONALE FRASSO TELESINO – VITULANO</b>					
	<b>2° SUBLOTTO TELESE – SAN LORENZO</b>					
	<b>PROGETTO ESECUTIVO</b>					
<b>PONTI E VIADOTTI – VI14</b> "Struttura ad archi": Tabulato di calcolo – 2 di 2	COMMESSA IF2R	LOTTO 2.2.E.ZZ	CODIFICA CL	DOCUMENTO VI.14.0.0.004	REV. A	FOGLIO 502 di 597

Area=6200 Joint1=8250 Joint2=6529 Joint3=6531 Joint4=8256 GUID=6771a6e5-31e5-4efd-9dfb-11f004be221b  
Area=6201 Joint1=470 Joint2=8251 Joint3=8257 Joint4=456 GUID=d17e1ed7-cb27-4e0c-8abf-334a68e1900f  
Area=6202 Joint1=8251 Joint2=8252 Joint3=8258 Joint4=8257 GUID=a36a7d54-fc7d-4122-a3f3-a96c24fe91a  
Area=6203 Joint1=8252 Joint2=8253 Joint3=8259 Joint4=8258 GUID=563b87d1-85dc-4db3-b24e-7a02a4367881  
Area=6204 Joint1=8253 Joint2=8059 Joint3=8060 Joint4=8259 GUID=d46a6192-c90b-4992-aa1e-5ed58e3f7af2  
Area=6205 Joint1=8059 Joint2=8254 Joint3=8260 Joint4=8060 GUID=a3cbc3e5-22a6-4476-8c31-6c354b61f9e7  
Area=6206 Joint1=8254 Joint2=8255 Joint3=8261 Joint4=8260 GUID=5f3e5f1c-5458-4a5d-9ca8-1e9a8ff4e8d  
Area=6207 Joint1=8255 Joint2=8256 Joint3=8262 Joint4=8261 GUID=577d3c1c-c642-4453-bc90-0c76391c86f1  
Area=6208 Joint1=8256 Joint2=6531 Joint3=6533 Joint4=8262 GUID=b00f46c2-22df-40f0-9efb-7a2b2ab0c199  
Area=6209 Joint1=456 Joint2=8257 Joint3=8263 Joint4=455 GUID=cfcdffbc-28cd-4d7a-a3d4-527b2e9c9a9c  
Area=6210 Joint1=8257 Joint2=8258 Joint3=8264 Joint4=8263 GUID=d5631d85-7d33-49c2-8442-c058add8cba3  
Area=6211 Joint1=8258 Joint2=8259 Joint3=8265 Joint4=8264 GUID=acc789d5-f566-49f2-91eb-5a9085b6a0e3  
Area=6212 Joint1=8259 Joint2=8060 Joint3=8061 Joint4=8265 GUID=4f8b102f-a9c2-4317-8055-bf87485ea5d5  
Area=6213 Joint1=8060 Joint2=8260 Joint3=8266 Joint4=8061 GUID=32d1292c-704a-48d0-9d3b-9014a611aefd  
Area=6214 Joint1=8260 Joint2=8261 Joint3=8267 Joint4=8266 GUID=2204aba9-9963-452b-912c-8a95fe339349  
Area=6215 Joint1=8261 Joint2=8262 Joint3=8268 Joint4=8267 GUID=d3a50f8c-870f-439e-afc6-a9110b6d8e19  
Area=6216 Joint1=8262 Joint2=6533 Joint3=6535 Joint4=8268 GUID=ff73651e-a843-4bd0-86b0-33e49878018f  
Area=6217 Joint1=455 Joint2=8263 Joint3=8269 Joint4=6738 GUID=dda7fedb-2ac4-49f5-a7c2-06327ff76745  
Area=6218 Joint1=8263 Joint2=8264 Joint3=8270 Joint4=8269 GUID=4ec73398-e41f-4bab-9932-5f3c32c46cd6  
Area=6219 Joint1=8264 Joint2=8265 Joint3=8271 Joint4=8270 GUID=b0df3a27-d232-4a16-9197-be05cda2e2a4  
Area=6220 Joint1=8265 Joint2=8061 Joint3=8062 Joint4=8271 GUID=ab206ff1-78c6-40e4-aa17-10dc86b20369  
Area=6221 Joint1=8061 Joint2=8266 Joint3=8272 Joint4=8062 GUID=1f79ead-52e8-4809-b500-cc7831965587  
Area=6222 Joint1=8266 Joint2=8267 Joint3=8273 Joint4=8272 GUID=95529cb8-c190-4d86-9bf7-f8d96b24cb05  
Area=6223 Joint1=8267 Joint2=8268 Joint3=8274 Joint4=8273 GUID=f8453af9-7739-456f-81bc-3a0f96d55a6e  
Area=6224 Joint1=8268 Joint2=6535 Joint3=6537 Joint4=8274 GUID=07ecf667-d447-49b0-8198-a2043e9deedf  
Area=6225 Joint1=6738 Joint2=8269 Joint3=8275 Joint4=6737 GUID=95a024a2-a2df-4d2b-8926-0d14f16d4792  
Area=6226 Joint1=8269 Joint2=8270 Joint3=8276 Joint4=8275 GUID=d098cfd7-6f41-4dac-9150-5ab3c6154eba  
Area=6227 Joint1=8270 Joint2=8271 Joint3=8277 Joint4=8276 GUID=0d170f23-015a-47a4-9653-4a561ad671bf  
Area=6228 Joint1=8271 Joint2=8062 Joint3=8063 Joint4=8277 GUID=6a897dd9-82bb-405a-85a6-523dc2d2509f  
Area=6229 Joint1=8062 Joint2=8272 Joint3=8278 Joint4=8063 GUID=596179e1-439f-45ea-a961-12ba13793c51  
Area=6230 Joint1=8272 Joint2=8273 Joint3=8279 Joint4=8278 GUID=1707c667-6a09-4d4d-a422-1ecf00abd19b  
Area=6231 Joint1=8273 Joint2=8274 Joint3=8280 Joint4=8279 GUID=6019d75b-77b9-4477-8e6c-729caf05aa2b  
Area=6232 Joint1=8274 Joint2=6537 Joint3=6539 Joint4=8280 GUID=da18a81e-0372-413d-9e52-a3378e0bac17  
Area=6233 Joint1=6737 Joint2=8275 Joint3=8281 Joint4=6736 GUID=031f43b6-9eb0-424c-8a8d-b8cd9ab43391  
Area=6234 Joint1=8275 Joint2=8276 Joint3=8282 Joint4=8281 GUID=fff76413-97fe-4a19-873e-81e37777c277  
Area=6235 Joint1=8276 Joint2=8277 Joint3=8283 Joint4=8282 GUID=e800c73f-bab6-4f4f-8db1-5d7328ed7b13  
Area=6236 Joint1=8277 Joint2=8063 Joint3=8064 Joint4=8283 GUID=44ae87d5-7a5a-444d-8960-4ea340544469  
Area=6237 Joint1=8063 Joint2=8278 Joint3=8284 Joint4=8064 GUID=b3cc3d1d-162a-4a31-b13a-3845e2113788  
Area=6238 Joint1=8278 Joint2=8279 Joint3=8285 Joint4=8284 GUID=9fb0409f-e7b8-4d06-ad78-2f9ae9a7684d  
Area=6239 Joint1=8279 Joint2=8280 Joint3=8286 Joint4=8285 GUID=39fc2ec1-23cf-49df-ad8e-b55e736aac53  
Area=6240 Joint1=8280 Joint2=6539 Joint3=6541 Joint4=8286 GUID=3be08e65-238a-4c47-a11f-b9f958819e6e  
Area=6241 Joint1=8287 Joint2=6449 Joint3=6450 GUID=6a608109-0051-4e13-8088-e967c6055020  
Area=6253 Joint1=6600 Joint2=6601 Joint3=8066 Joint4=8307 GUID=c23b9dac-bb95-4e2f-8107-d7223ba1519b  
Area=6254 Joint1=8307 Joint2=8066 Joint3=8068 Joint4=8309 GUID=4f696117-b2a4-4528-9bb4-447f49b875cb  
Area=6255 Joint1=8309 Joint2=8068 Joint3=8070 Joint4=8311 GUID=28e2ee2e-5c36-49a2-8244-1d2cd8c004ef  
Area=6256 Joint1=8311 Joint2=8070 Joint3=8029 Joint4=8313 GUID=e45b7f99-fb98-4c53-976c-faffb10da5ee  
Area=6257 Joint1=8313 Joint2=8029 Joint3=8072 Joint4=8315 GUID=7966fd6b-1535-487e-ba7f-dfd74bbabd7e  
Area=6258 Joint1=8315 Joint2=8072 Joint3=8074 Joint4=8317 GUID=971fde4a-8ac8-4203-85b8-d73168c4e1f7  
Area=6259 Joint1=8317 Joint2=8074 Joint3=8076 Joint4=8319 GUID=3d4277b3-435d-4c74-8eb4-b64ac7159b0d  
Area=6260 Joint1=8319 Joint2=8076 Joint3=6451 Joint4=8321 GUID=10e8d0f8-a8fd-4e0e-bf07-f6df9556c319

APPALDATTORE: <b>TELESE S.c.a.r.l.</b> Consorzio Telese Società Consortile a Responsabilità Limitata	ITINERARIO NAPOLI – BARI RADDOPPIO TRATTA CANCELLO-BENEVENTO II LOTTO FUNZIONALE FRASSO TELESINO – VITULANO 2° SUBLOTTO TELESE – SAN LORENZO PROGETTO ESECUTIVO					
PROGETTAZIONE: Mandatario: SYSTRA S.A. Mandante: SWS Engineering S.p.A. SYSTRA-SOTECNI S.p.A.						
PONTI E VIADOTTI – VI14 "Struttura ad archi": Tabulato di calcolo – 2 di 2	COMMESSA IF2R	LOTTO 2.2.E.ZZ	CODIFICA CL	DOCUMENTO VI.14.0.0.004	REV. A	FOGLIO 503 di 597

Area=6261 Joint1=8321 Joint2=6451 Joint3=8287 Joint4=8323 GUID=96cd8347-7247-4e6c-acdd-8b33edf6b567

Area=6262 Joint1=8323 Joint2=8287 Joint3=6450 Joint4=6446 GUID=eb87ce30-09ab-4ab6-960c-9c9a100000d3

TABLE: "CONNECTIVITY - FRAME"

Frame=1 JointI=4613 JointJ=1343 IsCurved=No GUID=a5e1fab3-a698-45af-a31d-7e2cbd1542e8  
Frame=2 JointI=1343 JointJ=1282 IsCurved=No GUID=5e35977e-5534-4a87-ae19-5b59e21424ac  
Frame=3 JointI=1282 JointJ=3956 IsCurved=No GUID=939f94ad-46ec-4d62-96e9-4732547d650d  
Frame=4 JointI=4511 JointJ=3669 IsCurved=No GUID=1541eff3-0cd4-427d-833e-9e91f37d4df4  
Frame=5 JointI=3669 JointJ=3650 IsCurved=No GUID=e950b505-fc8c-4412-b4ac-f8d0f54afb48  
Frame=6 JointI=3650 JointJ=3774 IsCurved=No GUID=b520aa51-4b04-4217-aa86-459bc9039c7d

TABLE: "CONSTRAINT DEFINITIONS - BODY"

Name=BODY1 CoordSys=GLOBAL UX=Yes UY=Yes UZ=Yes RX=Yes RY=Yes RZ=Yes

TABLE: "COORDINATE SYSTEMS"

Name=GLOBAL Type=Cartesian X=0 Y=0 Z=0 AboutZ=0 AboutY=0 AboutX=0

TABLE: "DATABASE DOCUMENTATION"

TABLE: "DATABASE FORMAT TYPES"

UnitsCurr=Yes OverrideE=No

TABLE: "FRAME AUTO MESH ASSIGNMENTS"

Frame=1 AutoMesh=Yes AtJoints=Yes AtFrames=Yes NumSegments=0 MaxLength=0 MaxDegrees=0  
Frame=2 AutoMesh=Yes AtJoints=Yes AtFrames=Yes NumSegments=0 MaxLength=0 MaxDegrees=0  
Frame=3 AutoMesh=Yes AtJoints=Yes AtFrames=Yes NumSegments=0 MaxLength=0 MaxDegrees=0  
Frame=4 AutoMesh=Yes AtJoints=Yes AtFrames=Yes NumSegments=0 MaxLength=0 MaxDegrees=0  
Frame=5 AutoMesh=Yes AtJoints=Yes AtFrames=Yes NumSegments=0 MaxLength=0 MaxDegrees=0  
Frame=6 AutoMesh=Yes AtJoints=Yes AtFrames=Yes NumSegments=0 MaxLength=0 MaxDegrees=0

TABLE: "FRAME DESIGN PROCEDURES"

Frame=1 DesignProc="From Material"  
Frame=2 DesignProc="From Material"  
Frame=3 DesignProc="From Material"  
Frame=4 DesignProc="From Material"  
Frame=5 DesignProc="From Material"  
Frame=6 DesignProc="From Material"

TABLE: "FRAME LOADS - DISTRIBUTED"

Frame=1 LoadPat=avv/frenat\_lane1 CoordSys=GLOBAL Type=Force Dir=X DistType=RelDist RelDistA=0 RelDistB=1 AbsDistA=0 AbsDistB=14.0481253244326  
FOverLA=35 FOverLB=35 GUID=0188b409-5450-430d-a9b3-8c55b960bbd7

Frame=1 LoadPat=serpeggio\_sud\_lane1 CoordSys=GLOBAL Type=Force Dir=Y DistType=RelDist RelDistA=0.0680779476483965 RelDistB=0.136155895296793  
AbsDistA=0.956367540394836 AbsDistB=1.91273508078967 FOverLA=100 \_

FOverLB=100 GUID=c9dd3da2-3325-4657-89cf-d6250542c684

Frame=1 LoadPat="vento sud-nord" CoordSys=GLOBAL Type=Force Dir=Y DistType=RelDist RelDistA=0 RelDistB=1 AbsDistA=0 AbsDistB=14.0481253244326  
FOverLA=6.3 FOverLB=6.3 GUID=5070b595-ec43-45d7-8d06-c278362e40a9

Frame=1 LoadPat="vento sud-nord" CoordSys=GLOBAL Type=Moment Dir=X DistType=RelDist RelDistA=0 RelDistB=1 AbsDistA=0 AbsDistB=14.0481253244326  
MOverLA=-15.6 MOverLB=-15.6 GUID=81fe70c2-cfdd-4d55-99bb-c7eae355ddda

Frame=1 LoadPat="vento nord-sud" CoordSys=GLOBAL Type=Moment Dir=X DistType=RelDist RelDistA=0 RelDistB=1 AbsDistA=0 AbsDistB=14.0481253244326  
MOverLA=15.6 MOverLB=15.6 GUID=b30dd51e-a3fd-4647-a5cd-e5214279467c

APPALTATORE: <b>TELESE S.c.a r.l.</b> Consorzio Telese Società Consortile a Responsabilità Limitata	<b>ITINERARIO NAPOLI – BARI</b>					
PROGETTAZIONE: Mandatario: SYSTRA S.A. Mandante: SWS Engineering S.p.A. SYSTRA-SOTECNI S.p.A.	<b>RADDOPPIO TRATTA CANCELLO-BENEVENTO</b>					
	<b>II LOTTO FUNZIONALE FRASSO TELESINO – VITULANO</b>					
	<b>2° SUBLOTTO TELESE – SAN LORENZO</b>					
	<b>PROGETTO ESECUTIVO</b>					
<b>PONTI E VIADOTTI – VI14</b> "Struttura ad archi": Tabulato di calcolo – 2 di 2	COMMESSA IF2R	LOTTO 2.2.E.ZZ	CODIFICA CL	DOCUMENTO VI.14.0.0.004	REV. A	FOGLIO 504 di 597

Frame=1 LoadPat="vento nord-sud" CoordSys=GLOBAL Type=Force Dir=Y DistType=RelDist RelDistA=0 RelDistB=1 AbsDistA=0 AbsDistB=14.0481253244326 FOverLA=-6.3 FOverLB=-6.3 GUID=558d7094-c956-407b-8e97-9807f5d04940

Frame=1 LoadPat="centrifuga\_1" CoordSys=Local Type=Force Dir=3 DistType=RelDist RelDistA=0 RelDistB=1 AbsDistA=0 AbsDistB=14.0481253244326 FOverLA=-15 FOverLB=-15 GUID=b9a89337-740e-4709-a3b8-e74120d96978

Frame=1 LoadPat="treno sisma" CoordSys=GLOBAL Type=Force Dir=Gravity DistType=RelDist RelDistA=0 RelDistB=1 AbsDistA=0 AbsDistB=14.0481253244326 FOverLA=25 FOverLB=25 GUID=cc119299-daf0-41fb-bc73-862eaf0f1819

Frame=2 LoadPat="avv/frenat\_lane1" CoordSys=GLOBAL Type=Force Dir=X DistType=RelDist RelDistA=0 RelDistB=1 AbsDistA=0 AbsDistB=20.5126697014634 FOverLA=35 FOverLB=35 GUID=0188b409-5450-430d-a9b3-8c55b960bbd7

Frame=2 LoadPat="serpeggio\_centro\_lane1" CoordSys=GLOBAL Type=Force Dir=Y DistType=RelDist RelDistA=0.463675874440525 RelDistB=0.531753822088921 AbsDistA=9.51123006093573 AbsDistB=10.9076905150008 FOverLA=100 \_ FOverLB=100 GUID=99c8126d-a96c-4e90-8266-e731fd3e881f

Frame=2 LoadPat="vento sud-nord" CoordSys=GLOBAL Type=Force Dir=Y DistType=RelDist RelDistA=0 RelDistB=1 AbsDistA=0 AbsDistB=20.5126697014634 FOverLA=6.3 FOverLB=6.3 GUID=5070b595-ec43-45d7-8d06-c278362e40a9

Frame=2 LoadPat="vento sud-nord" CoordSys=GLOBAL Type=Moment Dir=X DistType=RelDist RelDistA=0 RelDistB=1 AbsDistA=0 AbsDistB=20.5126697014634 MOverLA=-15.6 MOverLB=-15.6 GUID=81fe70c2-cfdd-4d55-99bb-c7eac355ddda

Frame=2 LoadPat="vento nord-sud" CoordSys=GLOBAL Type=Moment Dir=X DistType=RelDist RelDistA=0 RelDistB=1 AbsDistA=0 AbsDistB=20.5126697014634 MOverLA=15.6 MOverLB=15.6 GUID=b30dd51e-a3fd-4647-a5cd-e5214279467c

Frame=2 LoadPat="vento nord-sud" CoordSys=GLOBAL Type=Force Dir=Y DistType=RelDist RelDistA=0 RelDistB=1 AbsDistA=0 AbsDistB=20.5126697014634 FOverLA=-6.3 FOverLB=-6.3 GUID=558d7094-c956-407b-8e97-9807f5d04940

Frame=2 LoadPat="centrifuga\_1" CoordSys=Local Type=Force Dir=3 DistType=RelDist RelDistA=0 RelDistB=1 AbsDistA=0 AbsDistB=20.5126697014634 FOverLA=-15 FOverLB=-15 GUID=b9a89337-740e-4709-a3b8-e74120d96978

Frame=2 LoadPat="treno sisma" CoordSys=GLOBAL Type=Force Dir=Gravity DistType=RelDist RelDistA=0 RelDistB=1 AbsDistA=0 AbsDistB=20.5126697014634 FOverLA=25 FOverLB=25 GUID=d7a3d4d8-ead2-4e95-8e4c-b88da6ac7709

Frame=3 LoadPat="avv/frenat\_lane1" CoordSys=GLOBAL Type=Force Dir=X DistType=RelDist RelDistA=0 RelDistB=1 AbsDistA=0 AbsDistB=5.9563012920646 FOverLA=35 FOverLB=35 GUID=0188b409-5450-430d-a9b3-8c55b960bbd7

Frame=3 LoadPat="serpeggio\_nord\_lane1" CoordSys=GLOBAL Type=Force Dir=Y DistType=RelDist RelDistA=0.859273801232653 RelDistB=0.92735174888105 AbsDistA=5.11809365251931 AbsDistB=5.52358642005856 FOverLA=100 FOverLB=100 GUID=758df2d0-c326-4b5d-ba10-1a2eacd64bf2

Frame=3 LoadPat="vento sud-nord" CoordSys=GLOBAL Type=Force Dir=Y DistType=RelDist RelDistA=0 RelDistB=1 AbsDistA=0 AbsDistB=5.9563012920646 FOverLA=6.3 FOverLB=6.3 GUID=5070b595-ec43-45d7-8d06-c278362e40a9

Frame=3 LoadPat="vento sud-nord" CoordSys=GLOBAL Type=Moment Dir=X DistType=RelDist RelDistA=0 RelDistB=1 AbsDistA=0 AbsDistB=5.9563012920646 MOverLA=-15.6 MOverLB=-15.6 GUID=81fe70c2-cfdd-4d55-99bb-c7eac355ddda

Frame=3 LoadPat="vento nord-sud" CoordSys=GLOBAL Type=Moment Dir=X DistType=RelDist RelDistA=0 RelDistB=1 AbsDistA=0 AbsDistB=5.9563012920646 MOverLA=15.6 MOverLB=15.6 GUID=b30dd51e-a3fd-4647-a5cd-e5214279467c

Frame=3 LoadPat="vento nord-sud" CoordSys=GLOBAL Type=Force Dir=Y DistType=RelDist RelDistA=0 RelDistB=1 AbsDistA=0 AbsDistB=5.9563012920646 FOverLA=-6.3 FOverLB=-6.3 GUID=558d7094-c956-407b-8e97-9807f5d04940

Frame=3 LoadPat="centrifuga\_1" CoordSys=Local Type=Force Dir=3 DistType=RelDist RelDistA=0 RelDistB=1 AbsDistA=0 AbsDistB=5.9563012920646 FOverLA=-15 FOverLB=-15 GUID=b9a89337-740e-4709-a3b8-e74120d96978

Frame=3 LoadPat="treno sisma" CoordSys=GLOBAL Type=Force Dir=Gravity DistType=RelDist RelDistA=0 RelDistB=1 AbsDistA=0 AbsDistB=5.9563012920646 FOverLA=25 FOverLB=25 GUID=3902272d-fb78-4d95-96ce-6c2d6d9991b1

Frame=4 LoadPat="avv/frenat\_lane2" CoordSys=GLOBAL Type=Force Dir=X DistType=RelDist RelDistA=0 RelDistB=1 AbsDistA=0 AbsDistB=8.33500512858767 FOverLA=35 FOverLB=35 GUID=80df7c26-dab5-4a94-967c-a2ad2af74bc1

Frame=4 LoadPat="vento sud-nord" CoordSys=GLOBAL Type=Force Dir=Y DistType=RelDist RelDistA=0 RelDistB=1 AbsDistA=0 AbsDistB=8.33500512858767 FOverLA=6.3 FOverLB=6.3 GUID=bc0dad3d-0e87-40b9-8d1e-32a67185eecc

Frame=4 LoadPat="vento sud-nord" CoordSys=GLOBAL Type=Moment Dir=X DistType=RelDist RelDistA=0 RelDistB=1 AbsDistA=0 AbsDistB=8.33500512858767 MOverLA=-15.6 MOverLB=-15.6 GUID=d9f4e9ad-a838-456d-83e2-dda4cc4c1577

Frame=4 LoadPat="vento nord-sud" CoordSys=GLOBAL Type=Moment Dir=X DistType=RelDist RelDistA=0 RelDistB=1 AbsDistA=0 AbsDistB=8.33500512858767 MOverLA=15.6 MOverLB=15.6 GUID=75e785b1-1ac5-4180-b526-e21dcdba9d8c

Frame=4 LoadPat="vento nord-sud" CoordSys=GLOBAL Type=Force Dir=Y DistType=RelDist RelDistA=0 RelDistB=1 AbsDistA=0 AbsDistB=8.33500512858767 FOverLA=-6.3 FOverLB=-6.3 GUID=17834a38-d8af-458f-b3d1-2f4f8507d1a8



APPALTATORE: <b>TELESE S.c.a r.l.</b> Consorzio Telese Società Consortile a Responsabilità Limitata	ITINERARIO NAPOLI – BARI RADDOPPIO TRATTA CANCELLO-BENEVENTO II LOTTO FUNZIONALE FRASSO TELESINO – VITULANO 2° SUBLOTTO TELESE – SAN LORENZO PROGETTO ESECUTIVO					
PROGETTAZIONE: Mandatario: SYSTRA S.A. Mandante: SWS Engineering S.p.A. SYSTRA-SOTECNI S.p.A.						
PONTI E VIADOTTI – VI14 "Struttura ad archi": Tabulato di calcolo – 2 di 2	COMMESSA IF2R	LOTTO 2.2.E.ZZ	CODIFICA CL	DOCUMENTO VI.14.0.0.004	REV. A	FOGLIO 505 di 597

Frame=4 LoadPat=centrifuga\_2 CoordSys=Local Type=Force Dir=3 DistType=RelDist RelDistA=0 RelDistB=1 AbsDistA=0 AbsDistB=8.33500512858767 FOverLA=-15 FOverLB=-15 GUID=229414c4-2d68-4a17-a4a0-249292613d31

Frame=4 LoadPat=serpeggio\_sud\_lane2 CoordSys=GLOBAL Type=Force Dir=Y DistType=RelDist RelDistA=0 RelDistB=0.0680779470247895 AbsDistA=0 AbsDistB=0.56743003759534 FOverLA=100 FOverLB=100 GUID=0ac78ee5-e611-472d-9dcd-1b4ff6f95960

Frame=4 LoadPat="treno sisma" CoordSys=GLOBAL Type=Force Dir=Gravity DistType=RelDist RelDistA=0 RelDistB=1 AbsDistA=0 AbsDistB=8.33500512858767 FOverLA=25 FOverLB=25 GUID=4787a209-6db0-440d-96a4-0bdc6974e6cf

Frame=5 LoadPat=avv/frenat\_lane2 CoordSys=GLOBAL Type=Force Dir=X DistType=RelDist RelDistA=0 RelDistB=1 AbsDistA=0 AbsDistB=20.5118221451727 FOverLA=35 FOverLB=35 GUID=80df7c26-dab5-4a94-967c-a2ad2af74bc1

Frame=5 LoadPat="vento sud-nord" CoordSys=GLOBAL Type=Force Dir=Y DistType=RelDist RelDistA=0 RelDistB=1 AbsDistA=0 AbsDistB=20.5118221451727 FOverLA=6.3 FOverLB=6.3 GUID=bc0dad3d-0e87-40b9-8d1e-32a67185eccc

Frame=5 LoadPat="vento sud-nord" CoordSys=GLOBAL Type=Moment Dir=X DistType=RelDist RelDistA=0 RelDistB=1 AbsDistA=0 AbsDistB=20.5118221451727 MOverLA=-15.6 MOverLB=-15.6 GUID=d9f4e9ad-a838-456d-83e2-dda4cc4c1577

Frame=5 LoadPat="vento nord-sud" CoordSys=GLOBAL Type=Moment Dir=X DistType=RelDist RelDistA=0 RelDistB=1 AbsDistA=0 AbsDistB=20.5118221451727 MOverLA=15.6 MOverLB=15.6 GUID=75e785b1-1ac5-4180-b526-e21dcdba9d8c

Frame=5 LoadPat="vento nord-sud" CoordSys=GLOBAL Type=Force Dir=Y DistType=RelDist RelDistA=0 RelDistB=1 AbsDistA=0 AbsDistB=20.5118221451727 FOverLA=-6.3 FOverLB=-6.3 GUID=17834a38-d8af-458f-b3d1-2f4f8507d1a8

Frame=5 LoadPat=centrifuga\_2 CoordSys=Local Type=Force Dir=3 DistType=RelDist RelDistA=0 RelDistB=1 AbsDistA=0 AbsDistB=20.5118221451727 FOverLA=-15 FOverLB=-15 GUID=229414c4-2d68-4a17-a4a0-249292613d31

Frame=5 LoadPat=serpeggio\_centro\_lane2 CoordSys=GLOBAL Type=Force Dir=Y DistType=RelDist RelDistA=0.36155894049579 RelDistB=0.429636887520579 AbsDistA=7.4162326824467 AbsDistB=8.81263542382767 FOverLA=100\_ FOverLB=100 GUID=597ef3de-5666-46d5-bd96-59f694ff8dc8

Frame=5 LoadPat="treno sisma" CoordSys=GLOBAL Type=Force Dir=Gravity DistType=RelDist RelDistA=0 RelDistB=1 AbsDistA=0 AbsDistB=20.5118221451727 FOverLA=25 FOverLB=25 GUID=3afa3ec7-a52d-493a-bc91-28227c1292d8

Frame=6 LoadPat=avv/frenat\_lane2 CoordSys=GLOBAL Type=Force Dir=X DistType=RelDist RelDistA=0 RelDistB=1 AbsDistA=0 AbsDistB=11.6702105695017 FOverLA=35 FOverLB=35 GUID=80df7c26-dab5-4a94-967c-a2ad2af74bc1

Frame=6 LoadPat="vento sud-nord" CoordSys=GLOBAL Type=Force Dir=Y DistType=RelDist RelDistA=0 RelDistB=1 AbsDistA=0 AbsDistB=11.6702105695017 FOverLA=6.3 FOverLB=6.3 GUID=bc0dad3d-0e87-40b9-8d1e-32a67185eccc

Frame=6 LoadPat="vento sud-nord" CoordSys=GLOBAL Type=Moment Dir=X DistType=RelDist RelDistA=0 RelDistB=1 AbsDistA=0 AbsDistB=11.6702105695017 MOverLA=-15.6 MOverLB=-15.6 GUID=d9f4e9ad-a838-456d-83e2-dda4cc4c1577

Frame=6 LoadPat="vento nord-sud" CoordSys=GLOBAL Type=Moment Dir=X DistType=RelDist RelDistA=0 RelDistB=1 AbsDistA=0 AbsDistB=11.6702105695017 MOverLA=15.6 MOverLB=15.6 GUID=75e785b1-1ac5-4180-b526-e21dcdba9d8c

Frame=6 LoadPat="vento nord-sud" CoordSys=GLOBAL Type=Force Dir=Y DistType=RelDist RelDistA=0 RelDistB=1 AbsDistA=0 AbsDistB=11.6702105695017 FOverLA=-6.3 FOverLB=-6.3 GUID=17834a38-d8af-458f-b3d1-2f4f8507d1a8

Frame=6 LoadPat=centrifuga\_2 CoordSys=Local Type=Force Dir=3 DistType=RelDist RelDistA=0 RelDistB=1 AbsDistA=0 AbsDistB=11.6702105695017 FOverLA=-15 FOverLB=-15 GUID=229414c4-2d68-4a17-a4a0-249292613d31

Frame=6 LoadPat=serpeggio\_nord\_lane2 CoordSys=GLOBAL Type=Force Dir=Y DistType=RelDist RelDistA=0.791195828016368 RelDistB=0.859273775041158 AbsDistA=9.2334219146623 AbsDistB=10.027905891581 FOverLA=100 FOverLB=100 GUID=564d0a24-3a48-4299-8b80-9e3ef20d7ab2

Frame=6 LoadPat="treno sisma" CoordSys=GLOBAL Type=Force Dir=Gravity DistType=RelDist RelDistA=0 RelDistB=1 AbsDistA=0 AbsDistB=11.6702105695017 FOverLA=25 FOverLB=25 GUID=62d054f8-4f90-48fd-8dda-cadc1bc6ad21

TABLE: "FRAME LOAD TRANSFER OPTIONS"

Frame=1 Transfer=Yes  
Frame=2 Transfer=Yes  
Frame=3 Transfer=Yes  
Frame=4 Transfer=Yes  
Frame=5 Transfer=Yes  
Frame=6 Transfer=Yes

TABLE: "FRAME OUTPUT STATION ASSIGNMENTS"

Frame=1 StationType=MinNumSta MinNumSta=9 AddAtElmInt=Yes AddAtPtLoad=Yes

APPALDATTORE: <b>TELESE</b> S.c.a.r.l. Consorzio Telese Società Consortile a Responsabilità Limitata	ITINERARIO NAPOLI – BARI RADDOPPIO TRATTA CANCELLO-BENEVENTO II LOTTO FUNZIONALE FRASSO TELESINO – VITULANO 2° SUBLOTTO TELESE – SAN LORENZO PROGETTO ESECUTIVO					
PROGETTAZIONE: Mandatario: SYSTRA S.A. Mandante: SWS Engineering S.p.A. SYSTRA-SOTECNI S.p.A.						
PONTI E VIADOTTI – VI14 "Struttura ad archi": Tabulato di calcolo – 2 di 2	COMMESSA IF2R	LOTTO 2.2.E.ZZ	CODIFICA CL	DOCUMENTO VI.14.0.0.004	REV. A	FOGLIO 506 di 597

Frame=2 StationType=MinNumSta MinNumSta=9 AddAtElmInt=Yes AddAtPtLoad=Yes  
Frame=3 StationType=MinNumSta MinNumSta=9 AddAtElmInt=Yes AddAtPtLoad=Yes  
Frame=4 StationType=MinNumSta MinNumSta=9 AddAtElmInt=Yes AddAtPtLoad=Yes  
Frame=5 StationType=MinNumSta MinNumSta=9 AddAtElmInt=Yes AddAtPtLoad=Yes  
Frame=6 StationType=MinNumSta MinNumSta=9 AddAtElmInt=Yes AddAtPtLoad=Yes

TABLE: "FRAME SECTION ASSIGNMENTS"

Frame=1 AutoSelect=N.A. AnalSect=fittizio MatProp=Default  
Frame=2 AutoSelect=N.A. AnalSect=fittizio MatProp=Default  
Frame=3 AutoSelect=N.A. AnalSect=fittizio MatProp=Default  
Frame=4 AutoSelect=N.A. AnalSect=fittizio MatProp=Default  
Frame=5 AutoSelect=N.A. AnalSect=fittizio MatProp=Default  
Frame=6 AutoSelect=N.A. AnalSect=fittizio MatProp=Default

TABLE: "FRAME SECTION PROPERTIES 01 - GENERAL"

SectionName=fittizio Material=A992Fy50 Shape=Pipe t3=0.01 tw=1E-05 Area=3.13845106093608E-07 TorsConst=7.83045108929081E-12 I33=3.91522554464541E-12  
I22=3.91522554464541E-12 I23=0 AS2=1.56922657871344E-07 \_  
AS3=1.56922657871344E-07 S33=7.83045108929081E-10 S22=7.83045108929081E-10 Z33=9.98001333333293E-10 Z22=9.98001333333293E-10 R33=0.00353200014156285  
R22=0.00353200014156285 Color=White FromFile=No AMod=1 A2Mod=1 \_  
A3Mod=1 JMod=1 I2Mod=1 I3Mod=1 MMod=0 WMod=0 Notes="Added 30/09/2019 14:45:22"  
SectionName=FSEC1 Material=A992Fy50 Shape="I/Wide Flange" t3=0.3048 t2=0.127 tf=0.009652 tw=0.00635 t2b=0.127 tfb=0.009652 Area=0.0042645076  
TorsConst=9.65117678053953E-08 I33=6.5724174702235E-05 \_  
I22=3.30125717301008E-06 I23=0 AS2=0.00193548 AS3=0.0020430066666667 S33=0.00043126098885981 S22=5.19883019371667E-05 Z33=0.0004911874950424  
Z22=8.0716532115E-05 R33=0.124144683132414 R22=0.0278230817990979 \_  
Color=Red FromFile=No AMod=1 A2Mod=1 A3Mod=1 JMod=1 I2Mod=1 I3Mod=1 MMod=1 WMod=1 Notes="Added 26/09/2019 18:15:24"

TABLE: "FRAME SECTION PROPERTIES 13 - TIME DEPENDENT"

SectionName=fittizio TypeSize=Auto AutoSFSize=1  
SectionName=FSEC1 TypeSize=Auto AutoSFSize=1

TABLE: "FUNCTION - PLOT FUNCTIONS"

PlotFunc="Input Energy" Type=Energy Component=Input Mode=All

TABLE: "FUNCTION - POWER SPECTRAL DENSITY - USER"

Name=UNIFPSD Frequency=0 Value=1  
Name=UNIFPSD Frequency=1 Value=1

TABLE: "FUNCTION - RESPONSE SPECTRUM - ITALIAN NTC 2008"

Name=SLV\_orizz FuncDamp=0.05 AccOption=User agOverg=0.442 F0=2.337 Tcs=0.418 SpectrumType="Design Horizontal" SoilType=B Topography=T1 hOverH=1  
Tb=0.182478816616715 Tc=0.547436449850145 Td=3.368 q=1  
Name=SLV\_vert FuncDamp=0.05 AccOption=User agOverg=0.442 F0=2.337 Tcs=0.418 SpectrumType="Elastic Vertical" SoilType=B Topography=T1 hOverH=1  
Tb=0.05 Tc=0.15 Td=1 Xi=5

TABLE: "FUNCTION - STEADY STATE - USER"

Name=UNIFSS Frequency=0 Value=1  
Name=UNIFSS Frequency=1 Value=1

TABLE: "FUNCTION - TIME HISTORY - USER"

Name=RAMPPTH Time=0 Value=0  
Name=RAMPPTH Time=1 Value=1

APPALTATORE: <b>TELESE</b> S.c.a r.l. Consorzio Telese Società Consortile a Responsabilità Limitata	<b>ITINERARIO NAPOLI – BARI</b>					
PROGETTAZIONE: Mandataria: SYSTRA S.A. Mandante: SWS Engineering S.p.A. SYSTRA-SOTECNI S.p.A.	<b>RADDOPPIO TRATTA CANCELLO-BENEVENTO</b>					
	<b>II LOTTO FUNZIONALE FRASSO TELESINO – VITULANO</b>					
	<b>2° SUBLOTTO TELESE – SAN LORENZO</b>					
	<b>PROGETTO ESECUTIVO</b>					
<b>PONTI E VIADOTTI – VI14</b> "Struttura ad archi": Tabulato di calcolo – 2 di 2	COMMESSA IF2R	LOTTO 2.2.E.ZZ	CODIFICA CL	DOCUMENTO VI.14.0.0.004	REV. A	FOGLIO 507 di 597

Name=RAMPTH Time=4 Value=1

Name=UNIFTH Time=0 Value=1

Name=UNIFTH Time=1 Value=1

TABLE: "GRID LINES"

CoordSys=GLOBAL AxisDir=X XRYZCoord=-21.8671 LineType=Primary LineColor=Gray8Dark Visible=Yes BubbleLoc=End AllVisible=Yes BubbleSize=2.4384  
CoordSys=GLOBAL AxisDir=X XRYZCoord=0 LineType=Primary LineColor=Gray8Dark Visible=Yes BubbleLoc=End  
CoordSys=GLOBAL AxisDir=X XRYZCoord=22.2 LineType=Primary LineColor=Gray8Dark Visible=Yes BubbleLoc=End  
CoordSys=GLOBAL AxisDir=Y XRYZCoord=-10.6056 LineType=Primary LineColor=Gray8Dark Visible=Yes BubbleLoc=End  
CoordSys=GLOBAL AxisDir=Y XRYZCoord=0 LineType=Primary LineColor=Gray8Dark Visible=Yes BubbleLoc=End  
CoordSys=GLOBAL AxisDir=Y XRYZCoord=25.8447 LineType=Primary LineColor=Gray8Dark Visible=Yes BubbleLoc=End  
CoordSys=GLOBAL AxisDir=Z XRYZCoord=0 LineType=Primary LineColor=Gray8Dark Visible=Yes BubbleLoc=End  
CoordSys=GLOBAL AxisDir=Z XRYZCoord=1.5 LineType=Primary LineColor=Gray8Dark Visible=Yes BubbleLoc=End  
CoordSys=GLOBAL AxisDir=Z XRYZCoord=8 LineType=Primary LineColor=Gray8Dark Visible=Yes BubbleLoc=End  
CoordSys=GLOBAL AxisDir=Z XRYZCoord=10 LineType=Primary LineColor=Gray8Dark Visible=Yes BubbleLoc=End

TABLE: "GROUPS 1 - DEFINITIONS"

GroupName=ALL Selection=Yes SectionCut=Yes Steel=Yes Concrete=Yes Aluminum=Yes ColdFormed=Yes Stage=Yes Bridge=Yes AutoSeismic=No AutoWind=No  
SelDesSteel=No SelDesAlum=No SelDesCold=No MassWeight=Yes Color=Red  
GroupName="gruppo nord" Selection=Yes SectionCut=Yes Steel=Yes Concrete=Yes Aluminum=Yes ColdFormed=Yes Stage=Yes Bridge=Yes AutoSeismic=No  
AutoWind=No SelDesSteel=No SelDesAlum=No SelDesCold=No MassWeight=Yes Color=Magenta  
GroupName="gruppo sud" Selection=Yes SectionCut=Yes Steel=Yes Concrete=Yes Aluminum=Yes ColdFormed=Yes Stage=Yes Bridge=Yes AutoSeismic=No  
AutoWind=No SelDesSteel=No SelDesAlum=No SelDesCold=No MassWeight=Yes Color=Yellow  
GroupName=DXFIN Selection=Yes SectionCut=Yes Steel=Yes Concrete=Yes Aluminum=Yes ColdFormed=Yes Stage=Yes Bridge=Yes AutoSeismic=No AutoWind=No  
SelDesSteel=No SelDesAlum=No SelDesCold=No MassWeight=Yes Color=Black  
GroupName=DXFIN-1 Selection=Yes SectionCut=Yes Steel=Yes Concrete=Yes Aluminum=Yes ColdFormed=Yes Stage=Yes Bridge=Yes AutoSeismic=No AutoWind=No  
SelDesSteel=No SelDesAlum=No SelDesCold=No MassWeight=Yes Color=Black  
GroupName="setti verticali" Selection=Yes SectionCut=Yes Steel=Yes Concrete=Yes Aluminum=Yes ColdFormed=Yes Stage=Yes Bridge=Yes AutoSeismic=No  
AutoWind=No SelDesSteel=No SelDesAlum=No SelDesCold=No \_  
MassWeight=Yes Color=Green  
GroupName=spalla Selection=Yes SectionCut=Yes Steel=Yes Concrete=Yes Aluminum=Yes ColdFormed=Yes Stage=Yes Bridge=Yes AutoSeismic=No AutoWind=No  
SelDesSteel=No SelDesAlum=No SelDesCold=No MassWeight=Yes Color=Cyan  
GroupName="soletta superiore" Selection=Yes SectionCut=Yes Steel=Yes Concrete=Yes Aluminum=Yes ColdFormed=Yes Stage=Yes Bridge=Yes AutoSeismic=No  
AutoWind=No SelDesSteel=No SelDesAlum=No SelDesCold=No \_  
MassWeight=Yes Color=Red  
GroupName=fondazione Selection=Yes SectionCut=Yes Steel=Yes Concrete=Yes Aluminum=Yes ColdFormed=Yes Stage=Yes Bridge=Yes AutoSeismic=No  
AutoWind=No SelDesSteel=No SelDesAlum=No SelDesCold=No MassWeight=Yes Color=Magenta  
GroupName=appoggi Selection=Yes SectionCut=Yes Steel=Yes Concrete=Yes Aluminum=Yes ColdFormed=Yes Stage=Yes Bridge=Yes AutoSeismic=No AutoWind=No  
SelDesSteel=No SelDesAlum=No SelDesCold=No MassWeight=Yes Color=Red  
GroupName="muro contro terra" Selection=Yes SectionCut=Yes Steel=Yes Concrete=Yes Aluminum=Yes ColdFormed=Yes Stage=Yes Bridge=Yes AutoSeismic=No  
AutoWind=No SelDesSteel=No SelDesAlum=No SelDesCold=No \_  
MassWeight=Yes Color=Green  
GroupName="impronta ballast" Selection=Yes SectionCut=Yes Steel=Yes Concrete=Yes Aluminum=Yes ColdFormed=Yes Stage=Yes Bridge=Yes AutoSeismic=No  
AutoWind=No SelDesSteel=No SelDesAlum=No SelDesCold=No \_  
MassWeight=Yes Color=Cyan  
GroupName="impronta barriere" Selection=Yes SectionCut=Yes Steel=Yes Concrete=Yes Aluminum=Yes ColdFormed=Yes Stage=Yes Bridge=Yes AutoSeismic=No  
AutoWind=No SelDesSteel=No SelDesAlum=No SelDesCold=No \_  
MassWeight=Yes Color=Green  
GroupName="impronta paraballast" Selection=Yes SectionCut=Yes Steel=Yes Concrete=Yes Aluminum=Yes ColdFormed=Yes Stage=Yes Bridge=Yes AutoSeismic=No  
AutoWind=No SelDesSteel=No SelDesAlum=No SelDesCold=No \_

APPALTATORE: <b>TELESE S.c.a.r.l.</b> Consorzio Telese Società Consortile a Responsabilità Limitata	<b>ITINERARIO NAPOLI – BARI</b>					
PROGETTAZIONE: Mandatario: SYSTRA S.A. Mandante: SWS Engineering S.p.A. SYSTRA-SOTECNI S.p.A.	<b>RADDOPPIO TRATTA CANCELLO-BENEVENTO</b>					
	<b>II LOTTO FUNZIONALE FRASSO TELESINO – VITULANO</b>					
	<b>2° SUBLOTTO TELESE – SAN LORENZO</b>					
	<b>PROGETTO ESECUTIVO</b>					
<b>PONTI E VIADOTTI – VI14</b> "Struttura ad archi": Tabulato di calcolo – 2 di 2	COMMESSA IF2R	LOTTO 2.2.E.ZZ	CODIFICA CL	DOCUMENTO VI.14.0.0.004	REV. A	FOGLIO 508 di 597

MassWeight=Yes Color=8388863  
GroupName="impronta ricoprimento terreno" Selection=Yes SectionCut=Yes Steel=Yes Concrete=Yes Aluminum=Yes ColdFormed=Yes Stage=Yes Bridge=Yes  
AutoSeismic=No AutoWind=No SelDesSteel=No SelDesAlum=No \_  
SelDesCold=No MassWeight=Yes Color=Red  
GroupName="impronta magrone" Selection=Yes SectionCut=Yes Steel=Yes Concrete=Yes Aluminum=Yes ColdFormed=Yes Stage=Yes Bridge=Yes AutoSeismic=No  
AutoWind=No SelDesSteel=No SelDesAlum=No SelDesCold=No \_  
MassWeight=Yes Color=Magenta  
GroupName="folla" Selection=Yes SectionCut=Yes Steel=Yes Concrete=Yes Aluminum=Yes ColdFormed=Yes Stage=Yes Bridge=Yes AutoSeismic=No AutoWind=No  
SelDesSteel=No SelDesAlum=No SelDesCold=No MassWeight=Yes Color=Blue  
GroupName="lane1" Selection=Yes SectionCut=Yes Steel=Yes Concrete=Yes Aluminum=Yes ColdFormed=Yes Stage=Yes Bridge=Yes AutoSeismic=No AutoWind=No  
SelDesSteel=No SelDesAlum=No SelDesCold=No MassWeight=Yes Color=Green  
GroupName="lane2" Selection=Yes SectionCut=Yes Steel=Yes Concrete=Yes Aluminum=Yes ColdFormed=Yes Stage=Yes Bridge=Yes AutoSeismic=No AutoWind=No  
SelDesSteel=No SelDesAlum=No SelDesCold=No MassWeight=Yes Color=Cyan  
GroupName="baricentro appoggi" Selection=Yes SectionCut=Yes Steel=Yes Concrete=Yes Aluminum=Yes ColdFormed=Yes Stage=Yes Bridge=Yes AutoSeismic=No  
AutoWind=No SelDesSteel=No SelDesAlum=No SelDesCold=No \_  
MassWeight=Yes Color=Red  
GroupName="pali fondazione" Selection=Yes SectionCut=Yes Steel=Yes Concrete=Yes Aluminum=Yes ColdFormed=Yes Stage=Yes Bridge=Yes AutoSeismic=No  
AutoWind=No SelDesSteel=No SelDesAlum=No SelDesCold=No \_  
MassWeight=Yes Color=Magenta  
GroupName="fond sx" Selection=Yes SectionCut=Yes Steel=Yes Concrete=Yes Aluminum=Yes ColdFormed=Yes Stage=Yes Bridge=Yes AutoSeismic=No AutoWind=No  
SelDesSteel=No SelDesAlum=No SelDesCold=No MassWeight=Yes Color=Red  
GroupName="fond dx" Selection=Yes SectionCut=Yes Steel=Yes Concrete=Yes Aluminum=Yes ColdFormed=Yes Stage=Yes Bridge=Yes AutoSeismic=No AutoWind=No  
SelDesSteel=No SelDesAlum=No SelDesCold=No MassWeight=Yes Color=Magenta  
GroupName="impalcato gettato in opera" Selection=Yes SectionCut=Yes Steel=Yes Concrete=Yes Aluminum=Yes ColdFormed=Yes Stage=Yes Bridge=Yes AutoSeismic=No  
AutoWind=No SelDesSteel=No SelDesAlum=No SelDesCold=No \_  
MassWeight=Yes Color=8421631

TABLE: "GROUPS 2 - ASSIGNMENTS"

TABLE: "JOINT COORDINATES"

Joint=26 CoordSys=GLOBAL CoordType=Cartesian XorR=-14.8580523839158 Y=12.4304018896896 Z=0 SpecialJt=No GUID=be212467-8310-4d73-b698-a23dc56fd614  
Joint=31 CoordSys=GLOBAL CoordType=Cartesian XorR=-2.006954386502E-05 Y=-0.000295530089284179 Z=0 SpecialJt=No GUID=0c6da1e1-73ef-4ad9-b4c7-366c78fe1b95  
Joint=85 CoordSys=GLOBAL CoordType=Cartesian XorR=13.418064779897 Y=5.98440622161559 Z=0 SpecialJt=No GUID=9d43e2f1-0fdd-4989-aced-27d5cfb4b294  
Joint=125 CoordSys=GLOBAL CoordType=Cartesian XorR=5.36481921723136 Y=12.7220048967673 Z=0 SpecialJt=No GUID=91b703b7-a1a3-46ad-9ad7-fcb8d9cb80c6  
Joint=126 CoordSys=GLOBAL CoordType=Cartesian XorR=0.417825514451039 Y=16.8608155115034 Z=0 SpecialJt=No GUID=04dba68e-ab76-47ba-aa8f-d917e4ac6529  
Joint=129 CoordSys=GLOBAL CoordType=Cartesian XorR=21.867079737437 Y=0.530183976864814 Z=0 SpecialJt=No GUID=9c77a257-6b74-4d94-bf43-f329c1c035fb  
Joint=130 CoordSys=GLOBAL CoordType=Cartesian XorR=21.8669262091392 Y=12.7213287549128 Z=0 SpecialJt=No GUID=c743da6b-64ae-4f45-b7c1-e4a41f58aebe  
Joint=184 CoordSys=GLOBAL CoordType=Cartesian XorR=19.9373588068168 Y=0.530159675064197 Z=0 SpecialJt=No GUID=8a36b60c-1650-4656-ad46-238e6f2e45b5  
Joint=186 CoordSys=GLOBAL CoordType=Cartesian XorR=10.3754503791032 Y=-8.68074062578578 Z=0 SpecialJt=No GUID=ed017dd5-0b2f-4f94-b000-14683998da3a  
Joint=187 CoordSys=GLOBAL CoordType=Cartesian XorR=7.30754730761156 Y=-6.11403636858513 Z=0 SpecialJt=No GUID=d6e13997-d522-4a5f-a29a-2368f9dd8494  
Joint=188 CoordSys=GLOBAL CoordType=Cartesian XorR=5.00662000399281 Y=-4.18900817568464 Z=0 SpecialJt=No GUID=042c74dd-efad-4686-bd1f-ac1197104694  
Joint=189 CoordSys=GLOBAL CoordType=Cartesian XorR=1.93871693250114 Y=-1.62230391848398 Z=0 SpecialJt=No GUID=98168699-4571-4ad5-a7dc-36475cb1a562  
Joint=190 CoordSys=GLOBAL CoordType=Cartesian XorR=-6.13582621252721 Y=5.13311298431202 Z=0 SpecialJt=No GUID=84d96656-47a9-4d4d-93d1-0fe47ae5a286  
Joint=191 CoordSys=GLOBAL CoordType=Cartesian XorR=-7.28628986433659 Y=6.09562708076227 Z=0 SpecialJt=No GUID=969a5d92-fc44-4143-a6b0-17c2de0b0362  
Joint=194 CoordSys=GLOBAL CoordType=Cartesian XorR=-4.95100486065938 Y=21.3525479616045 Z=0 SpecialJt=No GUID=4e00c4ca-b2a5-4d24-a9ee-ffc5f544eb96  
Joint=195 CoordSys=GLOBAL CoordType=Cartesian XorR=-2.65007755704063 Y=19.427519768704 Z=0 SpecialJt=No GUID=b84724c8-2b10-43fc-813c-6c6207a8f8f0  
Joint=196 CoordSys=GLOBAL CoordType=Cartesian XorR=14.5685284317064 Y=5.02189212516534 Z=0 SpecialJt=No GUID=6951744c-e4dc-4643-a628-d85b94684e3b  
Joint=197 CoordSys=GLOBAL CoordType=Cartesian XorR=-14.8580523839158 Y=12.4304018896896 Z=10 SpecialJt=No GUID=e2b408f8-cdf9-4bc7-9446-7266968cd2af

APPALDATTORE: <b>TELESE S.c.a r.l.</b> Consorzio Telese Società Consortile a Responsabilità Limitata	<b>ITINERARIO NAPOLI – BARI</b>					
PROGETTAZIONE: Mandatario: SYSTRA S.A. Mandante: SWS Engineering S.p.A. SYSTRA-SOTECNI S.p.A.	<b>RADDOPPIO TRATTA CANCELLO-BENEVENTO</b>					
	<b>II LOTTO FUNZIONALE FRASSO TELESINO – VITULANO</b>					
PONTI E VIADOTTI – VI14 "Struttura ad archi": Tabulato di calcolo – 2 di 2	<b>2° SUBLOTTO TELESE – SAN LORENZO</b>					
	<b>PROGETTO ESECUTIVO</b>					
	COMMESSA IF2R	LOTTO 2.2.E.ZZ	CODIFICA CL	DOCUMENTO VI.14.0.0.004	REV. A	FOGLIO 509 di 597

Joint=200 CoordSys=GLOBAL CoordType=Cartesian XorR=-2.006954386502E-05 Y=-0.000295530089284179 Z=10 SpecialJt=No GUID=88e231ed-1fd4-45e7-8b28-fc40dba375ef

Joint=202 CoordSys=GLOBAL CoordType=Cartesian XorR=13.418064779897 Y=5.98440622161559 Z=10 SpecialJt=No GUID=4b24d772-398e-45ff-9ef1-5ba9b1c1cd13

Joint=203 CoordSys=GLOBAL CoordType=Cartesian XorR=5.36481921723136 Y=12.7220048967673 Z=10 SpecialJt=No GUID=a58b5ec5-38d3-4d64-a647-3de9c6380cf0

Joint=204 CoordSys=GLOBAL CoordType=Cartesian XorR=0.417825514451039 Y=16.8608155115034 Z=10 SpecialJt=No GUID=22994af7-ebe8-4391-86f9-ebaa07c9e7c5

Joint=205 CoordSys=GLOBAL CoordType=Cartesian XorR=21.867079737437 Y=0.530183976864814 Z=10 SpecialJt=No GUID=2e1219ed-176c-4b45-b025-c0150a9ab379

Joint=206 CoordSys=GLOBAL CoordType=Cartesian XorR=21.8669262091392 Y=12.7213287549128 Z=10 SpecialJt=No GUID=80d8e457-9e27-432f-b59b-ea3461adb2c

Joint=207 CoordSys=GLOBAL CoordType=Cartesian XorR=19.9373588068168 Y=0.530159675064197 Z=10 SpecialJt=No GUID=44ace53c-af06-4231-961d-80228a0a7a78

Joint=209 CoordSys=GLOBAL CoordType=Cartesian XorR=10.3754503791032 Y=-8.68074062578578 Z=10 SpecialJt=No GUID=e57d8c0c-1ab3-4d69-883a-d80bab452136

Joint=219 CoordSys=GLOBAL CoordType=Cartesian XorR=7.30754730761156 Y=-6.11403636858513 Z=10 SpecialJt=No GUID=d4bfc79-f1df-4df-e-925c-8e74ca0fcf0b

Joint=220 CoordSys=GLOBAL CoordType=Cartesian XorR=5.00662000399281 Y=-4.18900817568464 Z=10 SpecialJt=No GUID=37f2bd56-0a06-42f2-af83-056d2f8afddf

Joint=221 CoordSys=GLOBAL CoordType=Cartesian XorR=1.93871693250114 Y=-1.62230391848398 Z=10 SpecialJt=No GUID=1f365ffe-8ce9-4cd3-b7c9-61128ce8c50e

Joint=222 CoordSys=GLOBAL CoordType=Cartesian XorR=-6.13582621252721 Y=5.13311298431202 Z=10 SpecialJt=No GUID=7aa36b70-52ad-4a61-8e00-be94bf462519

Joint=223 CoordSys=GLOBAL CoordType=Cartesian XorR=-7.28628986433659 Y=6.09562708076227 Z=10 SpecialJt=No GUID=a99c0c30-2d5f-46f3-9af3-dbe09715bd17

Joint=225 CoordSys=GLOBAL CoordType=Cartesian XorR=-4.95100486065938 Y=21.3525479616045 Z=10 SpecialJt=No GUID=0c295e83-9231-48aa-b8ad-7a45b6ff461c

Joint=226 CoordSys=GLOBAL CoordType=Cartesian XorR=-2.65007755704063 Y=19.427519768704 Z=10 SpecialJt=No GUID=f851fd25-82af-417f-a3cc-e4de5fd9a2e8

Joint=227 CoordSys=GLOBAL CoordType=Cartesian XorR=14.5685284317064 Y=5.02189212516534 Z=10 SpecialJt=No GUID=0839cf59-05d7-40ac-a207-312486bd0658

Joint=239 CoordSys=GLOBAL CoordType=Cartesian XorR=-4.95100486065938 Y=21.3525479616045 Z=3.15 SpecialJt=No GUID=d8bc9341-8d58-455a-952c-ffa1ac856fef

Joint=241 CoordSys=GLOBAL CoordType=Cartesian XorR=-2.65007755704063 Y=19.427519768704 Z=3.15 SpecialJt=No GUID=376010eb-e2ad-4cb9-b4d1-d35cddd57fc1

Joint=243 CoordSys=GLOBAL CoordType=Cartesian XorR=0.417825514451039 Y=16.8608155115034 Z=3.15 SpecialJt=No GUID=bf69f994-d9e9-401b-81ea-2afd84fdb745

Joint=244 CoordSys=GLOBAL CoordType=Cartesian XorR=5.36481921723136 Y=12.7220048967673 Z=7.05 SpecialJt=No GUID=9ec79147-e5e5-40cc-b364-0de2b9da3e24

Joint=245 CoordSys=GLOBAL CoordType=Cartesian XorR=5.36481921723136 Y=12.7220048967673 Z=2.65 SpecialJt=No GUID=5507a4b8-ca25-453f-b30a-5acff0adf406

Joint=246 CoordSys=GLOBAL CoordType=Cartesian XorR=13.418064779897 Y=5.98440622161559 Z=4.95 SpecialJt=No GUID=cdad808b-3e32-45cb-ab32-939e2fc05cd8

Joint=247 CoordSys=GLOBAL CoordType=Cartesian XorR=13.418064779897 Y=5.98440622161559 Z=2.65 SpecialJt=No GUID=18ba8a1d-24b6-4661-b776-f53ac13af6b0

Joint=248 CoordSys=GLOBAL CoordType=Cartesian XorR=14.5685284317064 Y=5.02189212516534 Z=4.95 SpecialJt=No GUID=7ce7f0dd-4ff4-4b5d-b074-06af5c1821bf

Joint=249 CoordSys=GLOBAL CoordType=Cartesian XorR=14.5685284317064 Y=5.02189212516534 Z=2.65 SpecialJt=No GUID=cc233f55-db66-4273-b2d2-b5cd15938683

Joint=250 CoordSys=GLOBAL CoordType=Cartesian XorR=19.9373588068168 Y=0.530159675064197 Z=4.95 SpecialJt=No GUID=a5661504-5f7b-43cb-a664-bec57140b3db

Joint=257 CoordSys=GLOBAL CoordType=Cartesian XorR=19.9373588068168 Y=0.530159675064197 Z=2.65 SpecialJt=No GUID=5dce23b3-45b4-4f09-b453-7bad532f9deb

Joint=260 CoordSys=GLOBAL CoordType=Cartesian XorR=-2.65007755704063 Y=19.427519768704 Z=5.05 SpecialJt=No GUID=2a605037-f190-4a5d-a655-e8723342b150

Joint=261 CoordSys=GLOBAL CoordType=Cartesian XorR=-4.95100486065938 Y=21.3525479616045 Z=5.05 SpecialJt=No GUID=373592bc-ce1f-4301-ac89-ef72a56a51f

Joint=262 CoordSys=GLOBAL CoordType=Cartesian XorR=5.36481921723136 Y=12.7220048967673 Z=5.05 SpecialJt=No GUID=44c61a4e-c645-46db-8fbc-0460bc33b83a

Joint=263 CoordSys=GLOBAL CoordType=Cartesian XorR=0.417825514451039 Y=16.8608155115034 Z=5.05 SpecialJt=No GUID=c2ab8d31-2294-4708-96a4-7370f0e237f8

Joint=264 CoordSys=GLOBAL CoordType=Cartesian XorR=13.418064779897 Y=5.98440622161559 Z=6.45 SpecialJt=Yes GUID=086b144c-3693-4552-80d9-0d75378253b1

Joint=265 CoordSys=GLOBAL CoordType=Cartesian XorR=14.5685284317064 Y=5.02189212516534 Z=6.45 SpecialJt=No GUID=90059045-7e45-49bf-8527-1eed9f3d5d18

Joint=266 CoordSys=GLOBAL CoordType=Cartesian XorR=19.9373588068168 Y=0.530159675064197 Z=7.05 SpecialJt=No GUID=6277e96e-9310-4ecd-a1d6-9d4747de1f69e

Joint=267 CoordSys=GLOBAL CoordType=Cartesian XorR=-14.8580523839158 Y=12.4304018896896 Z=5 SpecialJt=No GUID=8e143ca6-5bbb-4d28-b377-634d872d5832

Joint=269 CoordSys=GLOBAL CoordType=Cartesian XorR=-14.8580523839158 Y=12.4304018896896 Z=3 SpecialJt=No GUID=59f92252-bc26-436f-a829-1263921db3e9

Joint=277 CoordSys=GLOBAL CoordType=Cartesian XorR=-7.28628986433659 Y=6.09562708076227 Z=4.95 SpecialJt=No GUID=31f16f54-248c-4719-b872-52dd48416c9a

Joint=278 CoordSys=GLOBAL CoordType=Cartesian XorR=-7.28628986433659 Y=6.09562708076227 Z=2.65 SpecialJt=No GUID=7e7dac1b-1770-4d70-8e35-2a23e398c4a6

Joint=279 CoordSys=GLOBAL CoordType=Cartesian XorR=-6.13582621252721 Y=5.13311298431202 Z=4.95 SpecialJt=No GUID=78b376c5-90e6-42aa-a95e-59dd5f117acf

Joint=280 CoordSys=GLOBAL CoordType=Cartesian XorR=-6.13582621252721 Y=5.13311298431202 Z=2.65 SpecialJt=No GUID=24cd1d18-33e4-49c7-aea4-64b0be940c4b

Joint=281 CoordSys=GLOBAL CoordType=Cartesian XorR=-2.006954386502E-05 Y=-0.000295530089284179 Z=7.05 SpecialJt=No GUID=880533f7-069c-4ab6-ad16-0ea508cdfefb

Joint=282 CoordSys=GLOBAL CoordType=Cartesian XorR=-2.006954386502E-05 Y=-0.000295530089284179 Z=2.65 SpecialJt=No GUID=d52900d2-6ac2-4e90-8203-ddad05e8985d

Joint=283 CoordSys=GLOBAL CoordType=Cartesian XorR=1.93871693250114 Y=-1.62230391848398 Z=6.55 SpecialJt=No GUID=e3043ab3-7460-46d5-abd0-f82b405000b4

Joint=284 CoordSys=GLOBAL CoordType=Cartesian XorR=1.93871693250114 Y=-1.62230391848398 Z=3.15 SpecialJt=No GUID=c4500f81-0307-4ec4-84b8-fb52cac11a18

Joint=285 CoordSys=GLOBAL CoordType=Cartesian XorR=5.00662000399281 Y=-4.18900817568464 Z=6.55 SpecialJt=No GUID=eb0ffd19-0ef7-4dd7-a871-ab6dd8f858507

Joint=286 CoordSys=GLOBAL CoordType=Cartesian XorR=5.00662000399281 Y=-4.18900817568464 Z=3.15 SpecialJt=No GUID=f951f839-847b-42b5-b1e6-d4a7feb30aa0

Joint=287 CoordSys=GLOBAL CoordType=Cartesian XorR=7.30754730761156 Y=-6.11403636858513 Z=6.55 SpecialJt=No GUID=16a2c99f-0270-4756-9dcb-e1c081fd9e53

APPALDATORE: <b>TELESE</b> S.c.a r.l. Consorzio Telese Società Consortile a Responsabilità Limitata	<b>ITINERARIO NAPOLI – BARI</b>					
PROGETTAZIONE: Mandataria: SYSTRA S.A. Mandante: SWS Engineering S.p.A. SYSTRA-SOTECNI S.p.A.	<b>RADDOPPIO TRATTA CANCELLO-BENEVENTO</b>					
	<b>II LOTTO FUNZIONALE FRASSO TELESINO – VITULANO</b>					
	<b>2° SUBLOTTO TELESE – SAN LORENZO</b>					
	<b>PROGETTO ESECUTIVO</b>					
<b>PONTI E VIADOTTI – VI14</b> "Struttura ad archi": Tabulato di calcolo – 2 di 2	COMMESSA IF2R	LOTTO 2.2.E.ZZ	CODIFICA CL	DOCUMENTO VI.14.0.0.004	REV. A	FOGLIO 510 di 597

Joint=288 CoordSys=GLOBAL CoordType=Cartesian XorR=7.30754730761156 Y=-6.11403636858513 Z=3.15 SpecialJt=No GUID=44a890e4-8ebb-4329-bae3-2b4877e7ce2d

Joint=296 CoordSys=GLOBAL CoordType=Cartesian XorR=10.3754503791032 Y=-8.68074062578578 Z=6.55 SpecialJt=No GUID=5646e0bf-4f2e-4c7e-b2cb-cf6cb47e374c

Joint=298 CoordSys=GLOBAL CoordType=Cartesian XorR=10.3754503791032 Y=-8.68074062578578 Z=3.15 SpecialJt=No GUID=ddd4795e-fc00-4b54-8583-3e8585e0aac

Joint=299 CoordSys=GLOBAL CoordType=Cartesian XorR=1.93871693250114 Y=-1.62230391848398 Z=5.05 SpecialJt=No GUID=39fabf06-4a00-4e7c-a0fc-f42ce8b207bf

Joint=300 CoordSys=GLOBAL CoordType=Cartesian XorR=-2.006954386502E-05 Y=-0.000295530089284179 Z=5.05 SpecialJt=No GUID=90f95616-f2bf-45c7-90cf-695d6543c2cc

Joint=301 CoordSys=GLOBAL CoordType=Cartesian XorR=7.30754730761156 Y=-6.11403636858513 Z=5.05 SpecialJt=No GUID=7a33d619-dcfb-4b77-bd6a-b2398d83da23

Joint=302 CoordSys=GLOBAL CoordType=Cartesian XorR=5.00662000399281 Y=-4.18900817568464 Z=5.05 SpecialJt=No GUID=1790e530-ec4c-4957-a5db-f00a989f93a1

Joint=304 CoordSys=GLOBAL CoordType=Cartesian XorR=10.3754503791032 Y=-8.68074062578578 Z=5.05 SpecialJt=No GUID=8c873a21-1268-44e3-9fc5-80535d8f3bb1

Joint=305 CoordSys=GLOBAL CoordType=Cartesian XorR=-6.13582621252721 Y=5.13311298431202 Z=7.05 SpecialJt=No GUID=961bd289-e964-4a75-8212-10fc169f6804

Joint=306 CoordSys=GLOBAL CoordType=Cartesian XorR=-7.28628986433659 Y=6.09562708076227 Z=7.05 SpecialJt=No GUID=64ca84f7-c6bc-4880-abcb-15366fc6d331

Joint=307 CoordSys=GLOBAL CoordType=Cartesian XorR=-14.8580523839158 Y=12.4304018896896 Z=7 SpecialJt=No GUID=962c8c57-3aa2-4a6c-9a4e-26923ffe1669

Joint=315 CoordSys=GLOBAL CoordType=Cartesian XorR=-5.36888044465429 Y=4.49143692001186 Z=0 SpecialJt=No GUID=1ace3f3c-7faa-4774-a0fe-c85efba5aeaa

Joint=316 CoordSys=GLOBAL CoordType=Cartesian XorR=15.2396322285952 Y=4.4604255689027 Z=0 SpecialJt=No GUID=53bd0fcc-2b50-4244-97d2-757364af02f5

Joint=317 CoordSys=GLOBAL CoordType=Cartesian XorR=-4.60187467678138 Y=3.8497608557117 Z=0 SpecialJt=No GUID=b213cc20-9a99-43be-8bb3-6a7926a84e0e

Joint=318 CoordSys=GLOBAL CoordType=Cartesian XorR=15.910736025484 Y=3.89895901264006 Z=0 SpecialJt=No GUID=e4247a7d-f653-45dc-afcf-eac36d79d846

Joint=319 CoordSys=GLOBAL CoordType=Cartesian XorR=-3.8348980980846 Y=3.20808479141153 Z=0 SpecialJt=No GUID=d032b28d-8120-4e36-bee4-bb145b6b36c3

Joint=320 CoordSys=GLOBAL CoordType=Cartesian XorR=16.5818398223728 Y=3.33749245637741 Z=0 SpecialJt=No GUID=1f554ae-81b5-4c0f-bbc1-0d28928e07c9

Joint=321 CoordSys=GLOBAL CoordType=Cartesian XorR=-3.06792314103554 Y=2.56640872711137 Z=0 SpecialJt=No GUID=9a5a93f4-bff4-4c0f-b2f4-050e5a887b44

Joint=322 CoordSys=GLOBAL CoordType=Cartesian XorR=17.2529436192616 Y=2.77602590011477 Z=0 SpecialJt=No GUID=6085ad9c-9100-43b7-98bc-03644a9dbcb

Joint=323 CoordSys=GLOBAL CoordType=Cartesian XorR=-2.30094737316262 Y=1.92473266281121 Z=0 SpecialJt=No GUID=e325d54d-d0e9-4689-97cd-97984ca155d3

Joint=324 CoordSys=GLOBAL CoordType=Cartesian XorR=17.9240474161504 Y=2.21455934385213 Z=0 SpecialJt=No GUID=6dbbed22-323b-4d7d-b4e1-0651bcd2db89

Joint=325 CoordSys=GLOBAL CoordType=Cartesian XorR=-1.53397160528971 Y=1.28305659851104 Z=0 SpecialJt=No GUID=1f4c3bcc-2b34-4997-a75d-73b942d80ede

Joint=326 CoordSys=GLOBAL CoordType=Cartesian XorR=18.5951512130392 Y=1.65309278758948 Z=0 SpecialJt=No GUID=f3c6eba7-c6ff-4acc-b86e-9d9e1bdb2e90

Joint=333 CoordSys=GLOBAL CoordType=Cartesian XorR=-0.766995837416786 Y=0.64138053421088 Z=0 SpecialJt=No GUID=f6e006e0-47c7-449b-b281-b3f13e5bed82

Joint=334 CoordSys=GLOBAL CoordType=Cartesian XorR=19.266255009928 Y=1.09162623132684 Z=0 SpecialJt=No GUID=271035c2-0da4-410e-8dd4-86a2aed506b5

Joint=335 CoordSys=GLOBAL CoordType=Cartesian XorR=-14.1008761319578 Y=11.7969244087969 Z=0 SpecialJt=No GUID=17f18c17-ces7-48d2-b14e-4138e51bc0a2

Joint=336 CoordSys=GLOBAL CoordType=Cartesian XorR=6.17014377349793 Y=12.0482450292521 Z=0 SpecialJt=No GUID=32ebe78c-7e79-4bd6-bd79-072a47024b91

Joint=337 CoordSys=GLOBAL CoordType=Cartesian XorR=-13.3436998799999 Y=11.1634469279041 Z=0 SpecialJt=No GUID=93c497c8-b6db-44ef-9ad9-484483fab82c

Joint=338 CoordSys=GLOBAL CoordType=Cartesian XorR=-6.97546832976448 Y=11.374485161737 Z=0 SpecialJt=No GUID=1fd97273-6280-453a-a95f-df65ce033d6c

Joint=339 CoordSys=GLOBAL CoordType=Cartesian XorR=-12.586523628042 Y=10.5299694470114 Z=0 SpecialJt=No GUID=b8342737-fd47-47ad-b230-7467c1348f23

Joint=340 CoordSys=GLOBAL CoordType=Cartesian XorR=7.78079288603104 Y=10.7007252942218 Z=0 SpecialJt=No GUID=9429cc7a-7479-4399-bc7f-f992ce80691f

Joint=341 CoordSys=GLOBAL CoordType=Cartesian XorR=-11.8293473760841 Y=9.89649196611867 Z=0 SpecialJt=No GUID=02d17354-2ccc-4751-92f6-b303e9ca6767

Joint=342 CoordSys=GLOBAL CoordType=Cartesian XorR=8.58611744229761 Y=10.0269654267066 Z=0 SpecialJt=No GUID=e1d7134e-2789-4a3a-9737-2e966e9a0048

Joint=343 CoordSys=GLOBAL CoordType=Cartesian XorR=-11.0721711241262 Y=9.26301448522593 Z=0 SpecialJt=No GUID=cfd0737c-2987-41dd-923c-21a68a49e91f

Joint=344 CoordSys=GLOBAL CoordType=Cartesian XorR=9.39144199856418 Y=9.35320555919145 Z=0 SpecialJt=No GUID=072911cc-ef09-4305-a8a3-b06f78204740

Joint=345 CoordSys=GLOBAL CoordType=Cartesian XorR=-10.3149948721683 Y=8.6295370043332 Z=0 SpecialJt=No GUID=4ff1766a-0bfe-46fe-88bb-321f5a8a076a

Joint=352 CoordSys=GLOBAL CoordType=Cartesian XorR=10.1967665548307 Y=8.67944569167628 Z=0 SpecialJt=No GUID=3e85cfd5-45f2-44b7-9ddb-89ed50595539

Joint=353 CoordSys=GLOBAL CoordType=Cartesian XorR=-9.55781862021034 Y=7.99605952344047 Z=0 SpecialJt=No GUID=5b61886b-f624-4812-a5c7-bede24cf4d0a

Joint=354 CoordSys=GLOBAL CoordType=Cartesian XorR=11.0020911110973 Y=8.00568582416111 Z=0 SpecialJt=No GUID=d3c3ad6f-bfaa-4e8f-843a-2695fd6374da

Joint=355 CoordSys=GLOBAL CoordType=Cartesian XorR=-8.80064236825242 Y=7.36258204254774 Z=0 SpecialJt=No GUID=84e304b8-7d2d-40c1-b7b6-630cccd83244

Joint=356 CoordSys=GLOBAL CoordType=Cartesian XorR=11.8074156673639 Y=7.33192595664593 Z=0 SpecialJt=No GUID=37b39246-62ba-4022-bd99-f0532946c3e6

Joint=357 CoordSys=GLOBAL CoordType=Cartesian XorR=-8.04346611629451 Y=6.729104561655 Z=0 SpecialJt=No GUID=c3dbcf79-0459-4511-bd46-09c15497ef65

Joint=358 CoordSys=GLOBAL CoordType=Cartesian XorR=12.6127402236304 Y=6.65816608913076 Z=0 SpecialJt=No GUID=50c18dd1-7ecc-40cd-92c5-812570c8bb30

Joint=359 CoordSys=GLOBAL CoordType=Cartesian XorR=12.3828470476853 Y=5.98996726457292 Z=0 SpecialJt=No GUID=ee9bc144-db4f-490d-96e2-e2a9335c7c04


Joint=360 CoordSys=GLOBAL CoordType=Cartesian XorR=13.5333106994947 Y=5.02745316812268 Z=0 SpecialJt=No GUID=f0574c63-1499-4f0e-94ce-5c1830f117c7

Joint=361 CoordSys=GLOBAL CoordType=Cartesian XorR=11.3476293154736 Y=5.99552830753026 Z=0 SpecialJt=No GUID=a661f2e2-02a6-4544-b762-ee67763bd3a9

Joint=362 CoordSys=GLOBAL CoordType=Cartesian XorR=12.498092967283 Y=5.03301421108001 Z=0 SpecialJt=No GUID=d2706b20-d86f-4f53-aa96-a8d6a20e7b69

Joint=363 CoordSys=GLOBAL CoordType=Cartesian XorR=10.312411583262 Y=6.00108935048759 Z=0 SpecialJt=No GUID=04a9c8c0-d876-4973-85f8-dedc0a736727

Joint=364 CoordSys=GLOBAL CoordType=Cartesian XorR=11.4628752350713 Y=5.03857525403735 Z=0 SpecialJt=No GUID=bccf037c-e431-4996-9615-757f7cedfe22

<b>APPALDATORE:</b>  Consorzio Telese Società Consortile a Responsabilità Limitata	<b>ITINERARIO NAPOLI – BARI</b> <b>RADDOPPIO TRATTA CANCELLO-BENEVENTO</b> <b>II LOTTO FUNZIONALE FRASSO TELESINO – VITULANO</b> <b>2° SUBLOTTO TELESE – SAN LORENZO</b> <b>PROGETTO ESECUTIVO</b>												
<b>PROGETTAZIONE:</b> <b>Mandatario:</b> SYSTRA S.A. <b>Mandante:</b> SWS Engineering S.p.A.    SYSTRA-SOTECNI S.p.A.													
<b>PONTI E VIADOTTI – VI14</b> <b>"Struttura ad archi": Tabulato di calcolo – 2 di 2</b>	<table border="1"> <thead> <tr> <th>COMMESSA</th> <th>LOTTO</th> <th>CODIFICA</th> <th>DOCUMENTO</th> <th>REV.</th> <th>FOGLIO</th> </tr> <tr> <th>IF2R</th> <th>2.2.E.ZZ</th> <th>CL</th> <th>VI.14.0.0.004</th> <th>A</th> <th>511 di 597</th> </tr> </thead> </table>	COMMESSA	LOTTO	CODIFICA	DOCUMENTO	REV.	FOGLIO	IF2R	2.2.E.ZZ	CL	VI.14.0.0.004	A	511 di 597
COMMESSA	LOTTO	CODIFICA	DOCUMENTO	REV.	FOGLIO								
IF2R	2.2.E.ZZ	CL	VI.14.0.0.004	A	511 di 597								

Joint=374	CoordSys=GLOBAL	CoordType=Cartesian	XorR=-4.18063666770155	Y=6.07894395189027	Z=0	SpecialJt=No	GUID=a51af97f-131e-4e89-9fe4-f93aa580ac7c
Joint=375	CoordSys=GLOBAL	CoordType=Cartesian	XorR=-3.03017301589217	Y=5.11642985544002	Z=0	SpecialJt=No	GUID=9024d606-faf0-44c2-97cc-7e73f00ea7a3
Joint=376	CoordSys=GLOBAL	CoordType=Cartesian	XorR=-5.21585439991323	Y=6.08450499848476	Z=0	SpecialJt=No	GUID=7197b9c8-7c03-4ee3-96e2-cf7ffdef6450
Joint=377	CoordSys=GLOBAL	CoordType=Cartesian	XorR=-4.06539074810385	Y=5.12199089839736	Z=0	SpecialJt=No	GUID=967a3d3f-3e38-474d-9854-a4c4a6706b51
Joint=378	CoordSys=GLOBAL	CoordType=Cartesian	XorR=-6.2510721321249	Y=6.09006603780494	Z=0	SpecialJt=No	GUID=c35ce64-69c0-480f-9f73-d4cbd8e582ff
Joint=379	CoordSys=GLOBAL	CoordType=Cartesian	XorR=-5.10060848031553	Y=5.12755194135469	Z=0	SpecialJt=No	GUID=5847801d-3a17-477b-bda5-588f4874850b
Joint=380	CoordSys=GLOBAL	CoordType=Cartesian	XorR=14.2092080949327	Y=4.46197613645816	Z=0	SpecialJt=No	GUID=320531ff-85ac-45a7-ac5c-4692ac484bf2
Joint=381	CoordSys=GLOBAL	CoordType=Cartesian	XorR=13.1787839612702	Y=4.46352670401362	Z=0	SpecialJt=No	GUID=28722c8e-51fe-4bbe-b4ac-9b7dc3dc520c
Joint=382	CoordSys=GLOBAL	CoordType=Cartesian	XorR=12.1483598276078	Y=4.46507727156907	Z=0	SpecialJt=No	GUID=c1cfe202-a1d8-45d4-87db-86fae5fbc022
Joint=383	CoordSys=GLOBAL	CoordType=Cartesian	XorR=-2.27757804366688	Y=4.48678521734549	Z=0	SpecialJt=No	GUID=863d71d9-93d4-4777-ab0a-b69b4d109955
Joint=384	CoordSys=GLOBAL	CoordType=Cartesian	XorR=-3.30800217732934	Y=4.48833578490094	Z=0	SpecialJt=No	GUID=6d5ca67c-a86d-4474-873b-185b5369051d
Joint=385	CoordSys=GLOBAL	CoordType=Cartesian	XorR=-4.33842631099182	Y=4.4898863524564	Z=0	SpecialJt=No	GUID=5929488d-482f-43ed-afa9-cdb206d88e45
Joint=386	CoordSys=GLOBAL	CoordType=Cartesian	XorR=14.8851054903707	Y=3.89649910479364	Z=0	SpecialJt=No	GUID=a8f84d77-617c-4132-8b6a-4f238a2ef734
Joint=387	CoordSys=GLOBAL	CoordType=Cartesian	XorR=13.8594749552574	Y=3.89403919694722	Z=0	SpecialJt=No	GUID=3e8fce65-8a10-4357-8900-6a601060f91e
Joint=388	CoordSys=GLOBAL	CoordType=Cartesian	XorR=12.8338444201442	Y=3.8915792891008	Z=0	SpecialJt=No	GUID=c6dafd03-8928-40e0-a79a-58fa1ac03fc4
Joint=389	CoordSys=GLOBAL	CoordType=Cartesian	XorR=-1.52498307144157	Y=3.85714057925095	Z=0	SpecialJt=No	GUID=14d4753c-23bc-493c-8306-81b1d1e0871c
Joint=390	CoordSys=GLOBAL	CoordType=Cartesian	XorR=-2.55061360655484	Y=3.85468067140453	Z=0	SpecialJt=No	GUID=3374951e-55bc-44a7-b247-b642c6159ca8
Joint=391	CoordSys=GLOBAL	CoordType=Cartesian	XorR=-3.57624414166811	Y=3.85222076355812	Z=0	SpecialJt=No	GUID=b9a40b33-315f-41db-a13e-77b820bf0c28
Joint=392	CoordSys=GLOBAL	CoordType=Cartesian	XorR=15.5610028858087	Y=3.33102207312912	Z=0	SpecialJt=No	GUID=70c18138-6083-43ad-93bc-6d995d92a636
Joint=393	CoordSys=GLOBAL	CoordType=Cartesian	XorR=14.5401659492447	Y=3.32455168988083	Z=0	SpecialJt=No	GUID=e083ab50-4acc-4b27-8ef9-10b605c3e346
Joint=394	CoordSys=GLOBAL	CoordType=Cartesian	XorR=13.5193290126806	Y=3.31808130663253	Z=0	SpecialJt=No	GUID=16c70680-a648-4287-9267-2168352b874c
Joint=395	CoordSys=GLOBAL	CoordType=Cartesian	XorR=-0.772388099216272	Y=3.22749594115642	Z=0	SpecialJt=No	GUID=5ac7ba45-14a4-4ee4-a373-10de4675dcd9
Joint=396	CoordSys=GLOBAL	CoordType=Cartesian	XorR=-1.79322503578034	Y=3.22102555790812	Z=0	SpecialJt=No	GUID=a8809a3a-dff1-4483-bc93-23df10568865
Joint=397	CoordSys=GLOBAL	CoordType=Cartesian	XorR=-2.81406197234439	Y=3.21455517465983	Z=0	SpecialJt=No	GUID=9d5ab201-55ff-49f6-b5bc-4627c4682e30
Joint=398	CoordSys=GLOBAL	CoordType=Cartesian	XorR=16.2369002812467	Y=2.7655450414646	Z=0	SpecialJt=No	GUID=becf9930-fbc7-4786-9940-801bec8205f
Joint=399	CoordSys=GLOBAL	CoordType=Cartesian	XorR=15.2208569432319	Y=2.75506418281443	Z=0	SpecialJt=No	GUID=5c80edd2-15cb-4957-9d25-d0420749180f
Joint=409	CoordSys=GLOBAL	CoordType=Cartesian	XorR=14.204813605217	Y=2.74458332416426	Z=0	SpecialJt=No	GUID=ecb7b05d-6f32-42c6-b45a-688804178314
Joint=410	CoordSys=GLOBAL	CoordType=Cartesian	XorR=-0.0197931269909688	Y=2.59785130306188	Z=0	SpecialJt=No	GUID=19677a8a-50eb-4355-a5ce-3729dc58afd8
Joint=411	CoordSys=GLOBAL	CoordType=Cartesian	XorR=-1.03583646500583	Y=2.58737044441171	Z=0	SpecialJt=No	GUID=3f167b81-b091-4979-87e9-1d12af192e8f
Joint=412	CoordSys=GLOBAL	CoordType=Cartesian	XorR=-2.05187980302068	Y=2.57688958576154	Z=0	SpecialJt=No	GUID=5bc639d0-1389-482b-b9e7-9b7c89216370
Joint=413	CoordSys=GLOBAL	CoordType=Cartesian	XorR=16.9127976766847	Y=2.20006800980008	Z=0	SpecialJt=No	GUID=bc390560-d2ce-419d-831c-e3a8975d66d1
Joint=414	CoordSys=GLOBAL	CoordType=Cartesian	XorR=15.9015479372191	Y=2.18557667574804	Z=0	SpecialJt=No	GUID=0ee3acd1-1747-4a48-9bc7-1fddd618a8ec
Joint=415	CoordSys=GLOBAL	CoordType=Cartesian	XorR=14.8902981977534	Y=2.17108534169599	Z=0	SpecialJt=No	GUID=79be9d88-634a-4064-97cc-7362fe14c792
Joint=416	CoordSys=GLOBAL	CoordType=Cartesian	XorR=0.732801845234327	Y=1.96820666496734	Z=0	SpecialJt=No	GUID=3f6119b4-8aea-46b7-a605-a08b435bf1f2
Joint=417	CoordSys=GLOBAL	CoordType=Cartesian	XorR=-0.27844789423132	Y=1.9537153309153	Z=0	SpecialJt=No	GUID=877a26df-2f23-4637-9fa4-dba62c2c8b3
Joint=418	CoordSys=GLOBAL	CoordType=Cartesian	XorR=-1.28969763369697	Y=1.93922399686325	Z=0	SpecialJt=No	GUID=8af3df23-3352-4fa8-bbc7-2c700284358a
Joint=419	CoordSys=GLOBAL	CoordType=Cartesian	XorR=17.5886950721227	Y=1.63459097813556	Z=0	SpecialJt=No	GUID=e311d415-a490-4187-97e5-38ba374051ce
Joint=420	CoordSys=GLOBAL	CoordType=Cartesian	XorR=16.5822389312063	Y=1.61608916868164	Z=0	SpecialJt=No	GUID=d124c920-26a1-48c3-ac99-52f5b696fec6
Joint=421	CoordSys=GLOBAL	CoordType=Cartesian	XorR=15.5757827902899	Y=1.59758735922772	Z=0	SpecialJt=No	GUID=d680293c-f1ba-423d-b816-2ced4e43b6af
Joint=428	CoordSys=GLOBAL	CoordType=Cartesian	XorR=1.48539681745963	Y=1.33856202687281	Z=0	SpecialJt=No	GUID=a76d81d6-2b27-4edc-bc30-3f6d88b88069
Joint=429	CoordSys=GLOBAL	CoordType=Cartesian	XorR=0.478940676543189	Y=1.32006021741889	Z=0	SpecialJt=No	GUID=300ce3d8-5436-4a7e-88ff-c1d90117f8c5
Joint=430	CoordSys=GLOBAL	CoordType=Cartesian	XorR=-0.527515464373252	Y=1.30155840796497	Z=0	SpecialJt=No	GUID=665ced41-bef6-434b-8872-7760c690d375
Joint=431	CoordSys=GLOBAL	CoordType=Cartesian	XorR=18.26459246765608	Y=1.06911394647104	Z=0	SpecialJt=No	GUID=1cea9c56-6554-4d0f-b8b2-2edbbb936256
Joint=432	CoordSys=GLOBAL	CoordType=Cartesian	XorR=17.2629299251935	Y=1.04660166161524	Z=0	SpecialJt=No	GUID=2bece670-be2d-4ec6-8233-481085f215eb
Joint=433	CoordSys=GLOBAL	CoordType=Cartesian	XorR=16.2612673828263	Y=1.02408937675945	Z=0	SpecialJt=No	GUID=35692415-2128-4a50-8c02-7de657320888
Joint=434	CoordSys=GLOBAL	CoordType=Cartesian	XorR=2.23799178968493	Y=0.708917388778275	Z=0	SpecialJt=No	GUID=de07e57d-3e29-4360-b135-f170b5a6729f
Joint=435	CoordSys=GLOBAL	CoordType=Cartesian	XorR=1.2363292473177	Y=0.686405103922476	Z=0	SpecialJt=No	GUID=6503354d-c5ac-4ea4-9b59-c55fb20f2768
Joint=436	CoordSys=GLOBAL	CoordType=Cartesian	XorR=0.234666704950456	Y=0.663892819066678	Z=0	SpecialJt=No	GUID=098b14f6-1123-418f-9185-27190c2b9600
Joint=437	CoordSys=GLOBAL	CoordType=Cartesian	XorR=18.9404898629988	Y=0.503636914806524	Z=0	SpecialJt=No	GUID=d6a30e32-02b5-4cb1-9de2-6ef820e8b13c
Joint=438	CoordSys=GLOBAL	CoordType=Cartesian	XorR=17.9436209191807	Y=0.47711415454885	Z=0	SpecialJt=No	GUID=18731f4d-4c82-4436-b53f-685730d61047

APPALDATORE: <b>TELESE S.c.a r.l.</b> Consorzio Telese Società Consortile a Responsabilità Limitata	<b>ITINERARIO NAPOLI – BARI</b>					
PROGETTAZIONE: <u>Mandatario:</u> SYSTRA S.A. <u>Mandante:</u> SWS Engineering S.p.A.    SYSTRA-SOTECNI S.p.A.	<b>RADDOPPIO TRATTA CANCELLO-BENEVENTO</b>					
	<b>II LOTTO FUNZIONALE FRASSO TELESINO – VITULANO</b>					
	<b>2° SUBLOTTO TELESE – SAN LORENZO</b>					
	<b>PROGETTO ESECUTIVO</b>					
<b>PONTI E VIADOTTI – VI14</b> "Struttura ad archi": Tabulato di calcolo – 2 di 2	COMMESSA IF2R	LOTTO 2.2.E.ZZ	CODIFICA CL	DOCUMENTO VI.14.0.0.004	REV. A	FOGLIO 512 di 597

Joint=439	CoordSys=GLOBAL	CoordType=Cartesian	XorR=16.9467519753627	Y=0.450591394291176	Z=0	SpecialJt=No	GUID=1a07eedb-a403-475e-a8d9-486467d35a5d
Joint=440	CoordSys=GLOBAL	CoordType=Cartesian	XorR=2.99058676191024	Y=0.0792727506837381	Z=0	SpecialJt=No	GUID=9df7c18e-3f3f-48c4-959d-127b0bd59e75
Joint=447	CoordSys=GLOBAL	CoordType=Cartesian	XorR=1.99371781809219	Y=0.0527499904260642	Z=0	SpecialJt=No	GUID=eb3e0681-d610-492e-a6bc-c6bd628e3f7c
Joint=448	CoordSys=GLOBAL	CoordType=Cartesian	XorR=0.996848874274164	Y=0.0262272301683901	Z=0	SpecialJt=No	GUID=fa6de299-83c1-4741-a713-85254d7c3fb0
Joint=449	CoordSys=GLOBAL	CoordType=Cartesian	XorR=4.35367563717399	Y=12.7074247464134	Z=0	SpecialJt=No	GUID=a145799e-6132-47c9-b70b-28d3e8d80aea
Joint=450	CoordSys=GLOBAL	CoordType=Cartesian	XorR=5.1565927822513	Y=12.0356789982294	Z=0	SpecialJt=No	GUID=54777cbe-d305-4e5d-9b85-beecf60d150f
Joint=451	CoordSys=GLOBAL	CoordType=Cartesian	XorR=3.34253205711664	Y=12.6928445960595	Z=0	SpecialJt=No	GUID=d57208ce-4377-446f-8cab-78ff3e0fcc88
Joint=452	CoordSys=GLOBAL	CoordType=Cartesian	XorR=4.14304178295234	Y=12.0231129672066	Z=0	SpecialJt=No	GUID=0494ed2b-8776-4a5e-9811-32d8a0621a67
Joint=453	CoordSys=GLOBAL	CoordType=Cartesian	XorR=2.33138847705928	Y=12.6782644457057	Z=0	SpecialJt=No	GUID=9d4bec14-f7a5-4642-8199-c3433326f8d6
Joint=454	CoordSys=GLOBAL	CoordType=Cartesian	XorR=3.12949078767955	Y=12.0105469361838	Z=0	SpecialJt=No	GUID=dcbbcf6a-f951-448f-85d6-e1cf785ca5f0
Joint=455	CoordSys=GLOBAL	CoordType=Cartesian	XorR=-11.8246216437437	Y=12.4741423407513	Z=0	SpecialJt=No	GUID=5d080bb5-64ec-4de9-9936-39f6e830af5f
Joint=456	CoordSys=GLOBAL	CoordType=Cartesian	XorR=-11.0602231461395	Y=11.8346225018652	Z=0	SpecialJt=No	GUID=182235ed-f9b9-4316-8d80-51e02da6d112
Joint=457	CoordSys=GLOBAL	CoordType=Cartesian	XorR=-12.835765223801	Y=12.4595621903974	Z=0	SpecialJt=No	GUID=02929ef1-b21-4771-bf4d-52778d756de3
Joint=458	CoordSys=GLOBAL	CoordType=Cartesian	XorR=-12.0737741414123	Y=11.8220564708424	Z=0	SpecialJt=No	GUID=08799e04-c447-4803-9a2b-6a507bece9ab
Joint=459	CoordSys=GLOBAL	CoordType=Cartesian	XorR=-13.8469088038584	Y=12.4449820400435	Z=0	SpecialJt=No	GUID=89f43f18-c482-4680-b9bf-f7c26563fdea
Joint=466	CoordSys=GLOBAL	CoordType=Cartesian	XorR=-13.0873251366851	Y=11.8094904398196	Z=0	SpecialJt=No	GUID=42de1fd7-0257-47b1-9e60-556cbebaadb7
Joint=467	CoordSys=GLOBAL	CoordType=Cartesian	XorR=5.95950991927626	Y=11.3639332500453	Z=0	SpecialJt=No	GUID=7123bfb6-0044-43bf-9f84-28162479585c
Joint=468	CoordSys=GLOBAL	CoordType=Cartesian	XorR=4.94355150878804	Y=11.3533813383537	Z=0	SpecialJt=No	GUID=a1d9696b-6b56-47de-957f-a2e98e334092
Joint=469	CoordSys=GLOBAL	CoordType=Cartesian	XorR=3.92759309829982	Y=11.342829426662	Z=0	SpecialJt=No	GUID=9e7f6f28-61eb-4c29-81a7-e7f52cbd1414
Joint=470	CoordSys=GLOBAL	CoordType=Cartesian	XorR=-10.2958246485353	Y=11.1951026629791	Z=0	SpecialJt=No	GUID=6ca82e0d-02de-4549-9255-3456566e4e89
Joint=471	CoordSys=GLOBAL	CoordType=Cartesian	XorR=-11.3117830590235	Y=11.1845507512874	Z=0	SpecialJt=No	GUID=bdd5fb01-4b5c-4e6f-bd05-9d4b891db125
Joint=472	CoordSys=GLOBAL	CoordType=Cartesian	XorR=-12.3277414695117	Y=11.1739988395958	Z=0	SpecialJt=No	GUID=2a158415-a017-4a64-a45c-7585953ac7f5
Joint=473	CoordSys=GLOBAL	CoordType=Cartesian	XorR=6.7624270603274	Y=10.6921875018613	Z=0	SpecialJt=No	GUID=176175d6-137f-4136-a2f9-28a10326b9a9
Joint=474	CoordSys=GLOBAL	CoordType=Cartesian	XorR=5.74406123462374	Y=10.6836497095008	Z=0	SpecialJt=No	GUID=5a5199ed-fa27-4b67-bf79-66810e388049
Joint=475	CoordSys=GLOBAL	CoordType=Cartesian	XorR=4.72569540892009	Y=10.6751119171402	Z=0	SpecialJt=No	GUID=a5484cef-0362-4e0b-a100-afc23f24d173
Joint=476	CoordSys=GLOBAL	CoordType=Cartesian	XorR=-9.53142615093105	Y=10.555582824093	Z=0	SpecialJt=No	GUID=95d397f8-3b39-4236-ad2e-e0a99a414135
Joint=477	CoordSys=GLOBAL	CoordType=Cartesian	XorR=-10.5497919766347	Y=10.5470450317324	Z=0	SpecialJt=No	GUID=a39501d8-ccad-44c8-ad06-354787cb7d0f
Joint=478	CoordSys=GLOBAL	CoordType=Cartesian	XorR=-11.5681578023384	Y=10.5385072393719	Z=0	SpecialJt=No	GUID=508cd941-4ce3-47d5-9fbf-26ed63419695
Joint=485	CoordSys=GLOBAL	CoordType=Cartesian	XorR=7.56534420137852	Y=10.0204417536772	Z=0	SpecialJt=No	GUID=758274b8-7a7a-4a26-baec-f2a5dbddae15
Joint=486	CoordSys=GLOBAL	CoordType=Cartesian	XorR=6.54457096045944	Y=10.0139180806478	Z=0	SpecialJt=No	GUID=c49d71dd-59c0-4605-8ae4-f852f2a3c16
Joint=487	CoordSys=GLOBAL	CoordType=Cartesian	XorR=5.52379771954035	Y=10.0073944076184	Z=0	SpecialJt=No	GUID=568ac614-7d54-4e86-98db-a2d09e1b5f85
Joint=489	CoordSys=GLOBAL	CoordType=Cartesian	XorR=-9.78780089424593	Y=9.90953931217746	Z=0	SpecialJt=No	GUID=44582807-6600-40a4-ae85-90f741cfedbc
Joint=490	CoordSys=GLOBAL	CoordType=Cartesian	XorR=-10.808574135165	Y=9.90301563914806	Z=0	SpecialJt=No	GUID=6a01409f-75b3-4744-929f-18ba2bedaeaca
Joint=491	CoordSys=GLOBAL	CoordType=Cartesian	XorR=8.36826134242965	Y=9.34869600549317	Z=0	SpecialJt=No	GUID=477ab257-b197-41e2-ac50-d3a52422de4
Joint=492	CoordSys=GLOBAL	CoordType=Cartesian	XorR=7.3450806829513	Y=9.3441864517949	Z=0	SpecialJt=No	GUID=347e74e2-bf09-423a-bb8d-4adf96f793e9
Joint=493	CoordSys=GLOBAL	CoordType=Cartesian	XorR=6.32190003016062	Y=9.33967689809662	Z=0	SpecialJt=No	GUID=5ec27011-c4eb-43ba-9108-e0e4369bc1e7
Joint=494	CoordSys=GLOBAL	CoordType=Cartesian	XorR=-8.00262915572262	Y=9.27654314632076	Z=0	SpecialJt=No	GUID=e078dcdd-5dc1-4a2f-afab-e7accde40bba
Joint=495	CoordSys=GLOBAL	CoordType=Cartesian	XorR=-9.02580981185715	Y=9.27203359262248	Z=0	SpecialJt=No	GUID=f260651e-a8ca-4b19-a71b-d7814ed7ab58
Joint=496	CoordSys=GLOBAL	CoordType=Cartesian	XorR=-10.0489904679917	Y=9.26752403892421	Z=0	SpecialJt=No	GUID=e9b2db09-7ca0-47cf-ba0b-dbf62134dc25
Joint=497	CoordSys=GLOBAL	CoordType=Cartesian	XorR=9.17117848348079	Y=8.67695025730912	Z=0	SpecialJt=No	GUID=34ae9035-e7f7-4fd0-9605-a74606418360
Joint=504	CoordSys=GLOBAL	CoordType=Cartesian	XorR=8.14559041213084	Y=8.67445482294197	Z=0	SpecialJt=No	GUID=e2ab1313-73ca-42b0-a030-e3669f50785a
Joint=505	CoordSys=GLOBAL	CoordType=Cartesian	XorR=7.12000234078089	Y=8.67195938857482	Z=0	SpecialJt=No	GUID=5fe74e35-5df2-4c6f-aa29-e3089c33ec39
Joint=506	CoordSys=GLOBAL	CoordType=Cartesian	XorR=-7.23823065811841	Y=8.63702330743466	Z=0	SpecialJt=No	GUID=58a147be-3660-4bf8-a2ce-908af3f1406f
Joint=507	CoordSys=GLOBAL	CoordType=Cartesian	XorR=-8.26381872946835	Y=8.63452787306751	Z=0	SpecialJt=No	GUID=7b8aa106-e832-46a5-b811-3e039f9a04b
Joint=508	CoordSys=GLOBAL	CoordType=Cartesian	XorR=-9.28940680081831	Y=8.63203243870036	Z=0	SpecialJt=No	GUID=f053dda9-d173-4e69-9d95-e0b81c692e10
Joint=509	CoordSys=GLOBAL	CoordType=Cartesian	XorR=9.97409562453192	Y=8.00520450912508	Z=0	SpecialJt=No	GUID=19b804cb-b47d-4b10-a1e8-4dd73fcc4f28
Joint=510	CoordSys=GLOBAL	CoordType=Cartesian	XorR=8.94610013796654	Y=8.00472319408904	Z=0	SpecialJt=No	GUID=7b38114e-ce8e-4e2c-b4b0-9c015f520198
Joint=511	CoordSys=GLOBAL	CoordType=Cartesian	XorR=7.91810465140115	Y=8.00424187905301	Z=0	SpecialJt=No	GUID=ebb410ae-f68c-4b3c-b103-943bd0e9b99d
Joint=512	CoordSys=GLOBAL	CoordType=Cartesian	XorR=-6.47383216051419	Y=7.99750346854857	Z=0	SpecialJt=No	GUID=1d200e53-35bc-4455-8562-9720548f74a2
Joint=513	CoordSys=GLOBAL	CoordType=Cartesian	XorR=-7.50182764707958	Y=7.99702215351253	Z=0	SpecialJt=No	GUID=968ac645-df76-4c9e-9491-89948524b80b



<b>APPALDATORE:</b>  Consorzio Telese Società Consortile a Responsabilità Limitata	<b>ITINERARIO NAPOLI – BARI</b> <b>RADDOPPIO TRATTA CANCELLO-BENEVENTO</b> <b>II LOTTO FUNZIONALE FRASSO TELESINO – VITULANO</b> <b>2° SUBLOTTO TELESE – SAN LORENZO</b> <b>PROGETTO ESECUTIVO</b>
<b>PROGETTAZIONE:</b> Mandataria: <b>SYSTRA S.A.</b> Mandante: <b>SWS Engineering S.p.A.</b> <b>SYSTRA-SOTECNI S.p.A.</b>	<b>COMMESSA</b> <b>LOTTO</b> <b>CODIFICA</b> <b>DOCUMENTO</b> <b>REV.</b> <b>FOGLIO</b> <b>IF2R</b> <b>2.2.E.ZZ</b> <b>CL</b> <b>VI.14.0.0.004</b> <b>A</b> <b>513 di 597</b>
<b>PONTI E VIADOTTI – VI14</b> <b>"Struttura ad archi": Tabulato di calcolo – 2 di 2</b>	

Joint=514	CoordSys=GLOBAL	CoordType=Cartesian	XorR=-8.52982313364495	Y=7.9965408384765	Z=0	SpecialJt=No	GUID=7cb30354-e9d9-49cd-b455-20d755d81bd8
Joint=515	CoordSys=GLOBAL	CoordType=Cartesian	XorR=10.7770127655831	Y=7.33345876094103	Z=0	SpecialJt=No	GUID=dc67155e-27e2-4310-bf07-fac1991bc615
Joint=516	CoordSys=GLOBAL	CoordType=Cartesian	XorR=9.74660986380223	Y=7.33499156523612	Z=0	SpecialJt=No	GUID=d29bb6e8-3aaa-4db4-b20c-a596011d9e65
Joint=523	CoordSys=GLOBAL	CoordType=Cartesian	XorR=8.71620696202142	Y=7.3365243695312	Z=0	SpecialJt=No	GUID=6b4be21b-b36d-4097-844f-e3da3d4ff8bf
Joint=524	CoordSys=GLOBAL	CoordType=Cartesian	XorR=-5.70943366290998	Y=7.35798362966247	Z=0	SpecialJt=No	GUID=1aa98354-f957-4642-9d0e-f8386a3d81ed
Joint=525	CoordSys=GLOBAL	CoordType=Cartesian	XorR=-6.7398365646908	Y=7.35951643395756	Z=0	SpecialJt=No	GUID=76f3a8e8-eeef-4646-998b-2e3f41bf0c4
Joint=526	CoordSys=GLOBAL	CoordType=Cartesian	XorR=-7.77023946647161	Y=7.36104923825265	Z=0	SpecialJt=No	GUID=d6e78b97-9579-4bcf-96ba-ec3fed37f056
Joint=527	CoordSys=GLOBAL	CoordType=Cartesian	XorR=11.5799299066342	Y=6.66171301275697	Z=0	SpecialJt=No	GUID=d1090d1f-f983-47b9-af77-445955c5b1a5
Joint=528	CoordSys=GLOBAL	CoordType=Cartesian	XorR=10.5471195896379	Y=6.66525993638319	Z=0	SpecialJt=No	GUID=43d62e88-e2f6-46ec-b62c-e78319aaaf2d6
Joint=529	CoordSys=GLOBAL	CoordType=Cartesian	XorR=9.51430927264169	Y=6.6688068600094	Z=0	SpecialJt=No	GUID=cd4e3160-e851-493a-88d8-129318b25512
Joint=530	CoordSys=GLOBAL	CoordType=Cartesian	XorR=-4.94503516530577	Y=6.71846379077637	Z=0	SpecialJt=No	GUID=3bba5b42-edfc-4777-b73b-785f9446c69d
Joint=531	CoordSys=GLOBAL	CoordType=Cartesian	XorR=-5.977845842320201	Y=6.72201071440258	Z=0	SpecialJt=No	GUID=3333a283-7205-429e-8a1e-58d0833c5bfb2
Joint=532	CoordSys=GLOBAL	CoordType=Cartesian	XorR=-7.01065579929826	Y=6.72555763802879	Z=0	SpecialJt=No	GUID=0aab858e-1175-46c8-91d3-d2f664710a90
Joint=533	CoordSys=GLOBAL	CoordType=Cartesian	XorR=12.3828470476853	Y=5.98996726457292	Z=10	SpecialJt=No	GUID=9f8b5b9f-7d84-4f35-81af-4837ff8dd0ee
Joint=534	CoordSys=GLOBAL	CoordType=Cartesian	XorR=13.5333106994947	Y=5.02745316812268	Z=10	SpecialJt=No	GUID=a0b4e4cf-e8e8-4bc6-f7ab-26a0539e7da7
Joint=535	CoordSys=GLOBAL	CoordType=Cartesian	XorR=11.3476293154736	Y=5.99552830753026	Z=10	SpecialJt=No	GUID=f0baaa97-6a11-4eae-9afa-86addc58bf9b
Joint=542	CoordSys=GLOBAL	CoordType=Cartesian	XorR=12.498092967283	Y=5.03301421108001	Z=10	SpecialJt=No	GUID=e4479fbe-7fe4-4243-9779-d17f4ccceff0e
Joint=543	CoordSys=GLOBAL	CoordType=Cartesian	XorR=10.312411583262	Y=6.00108935048759	Z=10	SpecialJt=No	GUID=a1f6243e-a4ff-4e39-b303-9169a6b152a
Joint=544	CoordSys=GLOBAL	CoordType=Cartesian	XorR=11.4628752350713	Y=5.03857525403735	Z=10	SpecialJt=No	GUID=76adde40-e9fe-4259-b837-b5f54d171ee2
Joint=545	CoordSys=GLOBAL	CoordType=Cartesian	XorR=9.27719385105028	Y=6.00665039344493	Z=10	SpecialJt=No	GUID=80ef5955-5084-4ad9-a7c3-da882123e58e
Joint=546	CoordSys=GLOBAL	CoordType=Cartesian	XorR=10.4276575028597	Y=5.04413629699468	Z=10	SpecialJt=No	GUID=62c1e0a2-be1e-47a3-92a5-ef16d47da5d2
Joint=547	CoordSys=GLOBAL	CoordType=Cartesian	XorR=8.2419761188386	Y=6.01221143640226	Z=10	SpecialJt=No	GUID=c8d84570-1a58-4e41-b340-ea9ce86d5bad
Joint=548	CoordSys=GLOBAL	CoordType=Cartesian	XorR=9.39243977064798	Y=5.04969733995202	Z=10	SpecialJt=No	GUID=c698db68-4aaa-4caf-9526-562355a33dde
Joint=549	CoordSys=GLOBAL	CoordType=Cartesian	XorR=7.20675838662692	Y=6.01777247935959	Z=10	SpecialJt=No	GUID=aed7257f-4bef-4c5e-8de7-0980d052ec5d
Joint=550	CoordSys=GLOBAL	CoordType=Cartesian	XorR=8.3572220384363	Y=5.05525838290935	Z=10	SpecialJt=No	GUID=4582091f-a70b-41dc-b685-54156526484f
Joint=551	CoordSys=GLOBAL	CoordType=Cartesian	XorR=6.17154065441524	Y=6.02333352231693	Z=10	SpecialJt=No	GUID=7ee6f6eb-653c-4957-baaa-71b79398881a
Joint=552	CoordSys=GLOBAL	CoordType=Cartesian	XorR=7.32200430622461	Y=5.06081942586668	Z=10	SpecialJt=No	GUID=fd5fd6ab-f582-48ec-ac83-2fcf4701fba1
Joint=553	CoordSys=GLOBAL	CoordType=Cartesian	XorR=5.13632292220356	Y=6.02889456527426	Z=10	SpecialJt=No	GUID=e4abaa23-bb9d-48fb-aa37-7de2ecd05a01
Joint=554	CoordSys=GLOBAL	CoordType=Cartesian	XorR=6.28678657401294	Y=5.06638046882402	Z=10	SpecialJt=No	GUID=266a85b6-cb22-4e0b-b6c7-a0f489cd6f71
Joint=1037	CoordSys=GLOBAL	CoordType=Cartesian	XorR=4.10110518999188	Y=6.0344556082316	Z=10	SpecialJt=No	GUID=d07a1b45-1d6f-4492-9d7f-d9a53603b19c
Joint=1038	CoordSys=GLOBAL	CoordType=Cartesian	XorR=5.25156884180126	Y=5.07194151178135	Z=10	SpecialJt=No	GUID=db0f6fd4-cc2d-42d5-8bf4-d3ba912ba1a
Joint=1039	CoordSys=GLOBAL	CoordType=Cartesian	XorR=3.06588745778021	Y=6.04001665118893	Z=10	SpecialJt=No	GUID=4f17465b-b747-4d4e-978b-b77254e2a461
Joint=1040	CoordSys=GLOBAL	CoordType=Cartesian	XorR=4.21635110958958	Y=5.07750255473868	Z=10	SpecialJt=No	GUID=8a12dd29-d4d9-4e6a-9a36-8526de199897
Joint=1052	CoordSys=GLOBAL	CoordType=Cartesian	XorR=2.03066972556852	Y=6.04557769414626	Z=10	SpecialJt=No	GUID=9d306905-51f1-420f-a570-186723395c48
Joint=1054	CoordSys=GLOBAL	CoordType=Cartesian	XorR=3.1811333773779	Y=5.08306359769602	Z=10	SpecialJt=No	GUID=d5e034df-6695-4173-94b5-f32029226669
Joint=1056	CoordSys=GLOBAL	CoordType=Cartesian	XorR=0.995451993356845	Y=6.0511387371036	Z=10	SpecialJt=No	GUID=e7ecce320-ade5-4ecf-a316-aa8c17a020c4
Joint=1057	CoordSys=GLOBAL	CoordType=Cartesian	XorR=2.14591564516623	Y=5.08862464065335	Z=10	SpecialJt=No	GUID=9f99bf57-19a1-46b0-b117-ee3c45dbaaca
Joint=1065	CoordSys=GLOBAL	CoordType=Cartesian	XorR=-0.0397657388548396	Y=6.05669978006093	Z=10	SpecialJt=No	GUID=0bb9326f-2df2-4f50-b96e-5ac1a640213e
Joint=1066	CoordSys=GLOBAL	CoordType=Cartesian	XorR=1.11069791295454	Y=5.09418568361069	Z=10	SpecialJt=No	GUID=0e8d51d5-97af-47fa-be6e-822953db2163
Joint=1068	CoordSys=GLOBAL	CoordType=Cartesian	XorR=-1.07498347106652	Y=6.06226082301827	Z=10	SpecialJt=No	GUID=8480ef09-8fd1-4a40-ad46-e5ccf25bb8e0
Joint=1070	CoordSys=GLOBAL	CoordType=Cartesian	XorR=0.0754801807428649	Y=5.09974672656802	Z=10	SpecialJt=No	GUID=955c81ed-b11d-4c03-a9a8-fcf85c1ce6bc
Joint=1073	CoordSys=GLOBAL	CoordType=Cartesian	XorR=-2.11020120327819	Y=6.0678218659756	Z=10	SpecialJt=No	GUID=3c0e4135-2a83-4eee-a5c8-6971b6a6f53f
Joint=1078	CoordSys=GLOBAL	CoordType=Cartesian	XorR=-0.95973755146882	Y=5.10530776952535	Z=10	SpecialJt=No	GUID=36be9a5c-b9da-44f0-8c67-f904c39f9b8e
Joint=1082	CoordSys=GLOBAL	CoordType=Cartesian	XorR=-3.14541893548987	Y=6.07338290893293	Z=10	SpecialJt=No	GUID=a21a6437-1d57-4ece-ab84-65d95938ec38
Joint=1085	CoordSys=GLOBAL	CoordType=Cartesian	XorR=-1.9949552836805	Y=5.11086881248269	Z=10	SpecialJt=No	GUID=85e2b16b-fea4-43da-9b2e-ee9ab4c4c44
Joint=1107	CoordSys=GLOBAL	CoordType=Cartesian	XorR=-4.18063666770155	Y=6.07894395189027	Z=10	SpecialJt=No	GUID=3d7a4458-b8d6-418d-93ba-36017c51315f
Joint=1110	CoordSys=GLOBAL	CoordType=Cartesian	XorR=-3.03017301589217	Y=5.11642985544002	Z=10	SpecialJt=No	GUID=e10af55f-d4aa-4f0f-e589-7d3fd20e79aa
Joint=1114	CoordSys=GLOBAL	CoordType=Cartesian	XorR=-5.21585439991323	Y=6.0845049948476	Z=10	SpecialJt=No	GUID=e409c113-1978-4c78-813a-44294a5d7818
Joint=1119	CoordSys=GLOBAL	CoordType=Cartesian	XorR=-4.06539074810385	Y=5.12199089839736	Z=10	SpecialJt=No	GUID=fa6619bd-cb88-4d1e-af99-4c1219e02b3b
Joint=1120	CoordSys=GLOBAL	CoordType=Cartesian	XorR=-6.2510721321249	Y=6.09006603780494	Z=10	SpecialJt=No	GUID=073230a8-2c5a-4925-a253-9d92976b8414

<b>APPALDATTORE:</b>  Consorzio Telese Società Consortile a Responsabilità Limitata	<b>ITINERARIO NAPOLI – BARI</b> <b>RADDOPPIO TRATTA CANCELLO-BENEVENTO</b> <b>II LOTTO FUNZIONALE FRASSO TELESINO – VITULANO</b> <b>2° SUBLOTTO TELESE – SAN LORENZO</b> <b>PROGETTO ESECUTIVO</b>												
<b>PROGETTAZIONE:</b> <b>Mandatario:</b> SYSTRA S.A. <b>Mandante:</b> SWS Engineering S.p.A.    SYSTRA-SOTECNI S.p.A.													
<b>PONTI E VIADOTTI – VI14</b> <b>"Struttura ad archi": Tabulato di calcolo – 2 di 2</b>	<table border="1"> <tr> <th>COMMESSA</th> <th>LOTTO</th> <th>CODIFICA</th> <th>DOCUMENTO</th> <th>REV.</th> <th>FOGLIO</th> </tr> <tr> <td>IF2R</td> <td>2.2.E.ZZ</td> <td>CL</td> <td>VI.14.0.0.004</td> <td>A</td> <td>514 di 597</td> </tr> </table>	COMMESSA	LOTTO	CODIFICA	DOCUMENTO	REV.	FOGLIO	IF2R	2.2.E.ZZ	CL	VI.14.0.0.004	A	514 di 597
COMMESSA	LOTTO	CODIFICA	DOCUMENTO	REV.	FOGLIO								
IF2R	2.2.E.ZZ	CL	VI.14.0.0.004	A	514 di 597								


Joint=1121	CoordSys=GLOBAL	CoordType=Cartesian	XorR=-5.10060848031553	Y=5.12755194135469	Z=10	SpecialJt=No	GUID=14517b28-a050-4caa-bc80-bf813549fe63
Joint=1123	CoordSys=GLOBAL	CoordType=Cartesian	XorR=14.2092080949327	Y=4.46197613645816	Z=10	SpecialJt=No	GUID=0825bb93-0bc0-4750-9daf-d44951401e45
Joint=1126	CoordSys=GLOBAL	CoordType=Cartesian	XorR=15.2396322285952	Y=4.4604255689027	Z=10	SpecialJt=No	GUID=e04c9e4c-9f2f-4764-a44e-a9c653a16618
Joint=1130	CoordSys=GLOBAL	CoordType=Cartesian	XorR=13.1787839612702	Y=4.46352670401362	Z=10	SpecialJt=No	GUID=0516a95f-6407-4382-9204-817615577c05
Joint=1133	CoordSys=GLOBAL	CoordType=Cartesian	XorR=12.1483598276078	Y=4.46507727156907	Z=10	SpecialJt=No	GUID=f23dc71d-1e3f-4753-85a6-70e256ce7969
Joint=1136	CoordSys=GLOBAL	CoordType=Cartesian	XorR=11.1179356939453	Y=4.46662783912453	Z=10	SpecialJt=No	GUID=e893c63b-4967-4ee6-b387-65b2661591b8
Joint=1142	CoordSys=GLOBAL	CoordType=Cartesian	XorR=10.0875115602828	Y=4.46817840667999	Z=10	SpecialJt=No	GUID=def92d18-fac3-48c2-bd5f-4e292713c49b
Joint=1145	CoordSys=GLOBAL	CoordType=Cartesian	XorR=9.05708742662033	Y=4.46972897423545	Z=10	SpecialJt=No	GUID=200a5eb0-4841-4f0f-9b5c-bda734f45dd4
Joint=1146	CoordSys=GLOBAL	CoordType=Cartesian	XorR=8.02666329295786	Y=4.47127954179091	Z=10	SpecialJt=No	GUID=1ec4a280-b7b5-430a-ab50-08c1d6a7b0e4
Joint=1147	CoordSys=GLOBAL	CoordType=Cartesian	XorR=6.99623915929538	Y=4.47283010934636	Z=10	SpecialJt=No	GUID=91b99c67-86f7-4e4f-a2a8-1e278df6866
Joint=1149	CoordSys=GLOBAL	CoordType=Cartesian	XorR=5.96581502563292	Y=4.47438067690182	Z=10	SpecialJt=No	GUID=ffd0224b-7698-4497-80d0-6929deced9b2
Joint=1165	CoordSys=GLOBAL	CoordType=Cartesian	XorR=4.93539089197044	Y=4.47593124445728	Z=10	SpecialJt=No	GUID=72e1db9f-02ff-41ed-8087-d06c3a52e3d9
Joint=1167	CoordSys=GLOBAL	CoordType=Cartesian	XorR=3.90496675830796	Y=4.47748181201274	Z=10	SpecialJt=No	GUID=e4389f08-33e3-4eb6-a12a-957c763d8e01
Joint=1169	CoordSys=GLOBAL	CoordType=Cartesian	XorR=2.87454262464549	Y=4.4790323795682	Z=10	SpecialJt=No	GUID=71d6584f-4e28-42af-b127-220bf772061e
Joint=1187	CoordSys=GLOBAL	CoordType=Cartesian	XorR=1.84411849098302	Y=4.48058294712366	Z=10	SpecialJt=No	GUID=072e80a1-dca2-4636-bef1-c711b1be49da
Joint=1189	CoordSys=GLOBAL	CoordType=Cartesian	XorR=0.813694357320543	Y=4.48213351467911	Z=10	SpecialJt=No	GUID=a01a3fae-b1c1-43dc-9764-3e442b456d64
Joint=1191	CoordSys=GLOBAL	CoordType=Cartesian	XorR=-0.216729776341921	Y=4.48368408223457	Z=10	SpecialJt=No	GUID=da180f43-5c9d-417d-9782-282798bd1213
Joint=1211	CoordSys=GLOBAL	CoordType=Cartesian	XorR=-1.2471539100044	Y=4.48523464979003	Z=10	SpecialJt=No	GUID=76e4e98b-8be2-47a4-a666-7626232e83ae
Joint=1213	CoordSys=GLOBAL	CoordType=Cartesian	XorR=-2.27757804366688	Y=4.48678521734549	Z=10	SpecialJt=No	GUID=f0c09b1f-1147-49c5-b277-4d529c1b9ce0
Joint=1215	CoordSys=GLOBAL	CoordType=Cartesian	XorR=-3.30800217732934	Y=4.48833578490094	Z=10	SpecialJt=No	GUID=3d708bfa-ba29-4504-9015-5cbb9b818a07
Joint=1237	CoordSys=GLOBAL	CoordType=Cartesian	XorR=-4.33842631099182	Y=4.4898863524564	Z=10	SpecialJt=No	GUID=198b050e-0ca7-494a-b973-8a6877b2fa51
Joint=1264	CoordSys=GLOBAL	CoordType=Cartesian	XorR=-5.368850446465429	Y=4.49143692001186	Z=10	SpecialJt=No	GUID=d77fc32e-619c-49af-83de-030ed6033dd1
Joint=1265	CoordSys=GLOBAL	CoordType=Cartesian	XorR=14.8851054903707	Y=3.89649910479364	Z=10	SpecialJt=No	GUID=7ec8772b-4b79-4854-9c61-f594a1647b55
Joint=1282	CoordSys=GLOBAL	CoordType=Cartesian	XorR=15.910736025484	Y=3.89895901264006	Z=10	SpecialJt=No	GUID=40ffe88a-3d1c-43c5-95cb-813a47c6085a
Joint=1292	CoordSys=GLOBAL	CoordType=Cartesian	XorR=13.8594749552574	Y=3.89403919694722	Z=10	SpecialJt=No	GUID=dd1984d2-ba07-4e9c-a784-c9e149064abe
Joint=1294	CoordSys=GLOBAL	CoordType=Cartesian	XorR=12.8338444201442	Y=3.8915792891008	Z=10	SpecialJt=No	GUID=e4aaa2b8-6974-477c-9ff0-79431fb7fba1
Joint=1300	CoordSys=GLOBAL	CoordType=Cartesian	XorR=11.8082138850309	Y=3.88911938125439	Z=10	SpecialJt=No	GUID=53443e0d-bbc7-4a98-b6ef-5bf775dc805f
Joint=1302	CoordSys=GLOBAL	CoordType=Cartesian	XorR=10.7825833499176	Y=3.88665947340797	Z=10	SpecialJt=No	GUID=0fadfd87-98aa-467a-841d-9c0f6b6d52c2
Joint=1306	CoordSys=GLOBAL	CoordType=Cartesian	XorR=9.75695281480437	Y=3.8841995656155	Z=10	SpecialJt=No	GUID=c3ff00f8-37cc-4ccc-8e40-abf4e1e5e37a
Joint=1308	CoordSys=GLOBAL	CoordType=Cartesian	XorR=8.73132227969111	Y=3.88173965771513	Z=10	SpecialJt=No	GUID=a21bc8a0-54e4-41f4-b059-10d39a78bf0d
Joint=1311	CoordSys=GLOBAL	CoordType=Cartesian	XorR=7.70569174457783	Y=3.87927974986871	Z=10	SpecialJt=No	GUID=f17c32d7-caa8-4e92-a395-fca878b77aae
Joint=1312	CoordSys=GLOBAL	CoordType=Cartesian	XorR=6.68006120946457	Y=3.8768198420223	Z=10	SpecialJt=No	GUID=878d4459-3270-40ce-95dd-a06b3c537c95
Joint=1315	CoordSys=GLOBAL	CoordType=Cartesian	XorR=5.6544306743513	Y=3.87435993417588	Z=10	SpecialJt=No	GUID=83429bd5-0334-40bf-827d-e22745ccc9f7
Joint=1316	CoordSys=GLOBAL	CoordType=Cartesian	XorR=4.62880013923804	Y=3.87190002632946	Z=10	SpecialJt=No	GUID=3aab8b3e-e7a6-43ae-9731-cf3b20afb7f4
Joint=1319	CoordSys=GLOBAL	CoordType=Cartesian	XorR=3.60316960412477	Y=3.86944011848304	Z=10	SpecialJt=No	GUID=8d579910-1988-4a96-b647-a088cc3b0c6c
Joint=1320	CoordSys=GLOBAL	CoordType=Cartesian	XorR=2.57753906901149	Y=3.86698021063662	Z=10	SpecialJt=No	GUID=918fb2a8-52b3-479b-a81a-b3c385573d90
Joint=1322	CoordSys=GLOBAL	CoordType=Cartesian	XorR=1.55190853389824	Y=3.86452030279021	Z=10	SpecialJt=No	GUID=95895d54-5c6e-4ad3-97f3-377c93b6d29
Joint=1323	CoordSys=GLOBAL	CoordType=Cartesian	XorR=0.526277998784963	Y=3.86206039494379	Z=10	SpecialJt=No	GUID=59ea61c2-e5fe-4d23-a585-2703fdba5c73
Joint=1327	CoordSys=GLOBAL	CoordType=Cartesian	XorR=-0.499352536328303	Y=3.85960048709737	Z=10	SpecialJt=No	GUID=38ca49df-e75e-4ccc-bbf6-374ff3d8ded4
Joint=1331	CoordSys=GLOBAL	CoordType=Cartesian	XorR=-1.52498307144157	Y=3.85714057925095	Z=10	SpecialJt=No	GUID=be0c42cb-9c4c-48d6-b94d-cb489ec714ab
Joint=1335	CoordSys=GLOBAL	CoordType=Cartesian	XorR=-2.55061360655484	Y=3.85468067140453	Z=10	SpecialJt=No	GUID=8de9a17c-4ac3-4e14-bca2-9c4be97d419a
Joint=1339	CoordSys=GLOBAL	CoordType=Cartesian	XorR=-3.57624414166811	Y=3.85222076355812	Z=10	SpecialJt=No	GUID=7ab04a3c-e838-4e04-9de6-f34abee95cf7
Joint=1343	CoordSys=GLOBAL	CoordType=Cartesian	XorR=-4.60187467678138	Y=3.8497608557117	Z=10	SpecialJt=No	GUID=0febfd760-4d3d-4a62-b37d-5e2e9bc8bd8f
Joint=1391	CoordSys=GLOBAL	CoordType=Cartesian	XorR=15.5610028858087	Y=3.33102207312912	Z=10	SpecialJt=No	GUID=124837e8-f0f6-4233-8aa4-079b0ca3ab68
Joint=1401	CoordSys=GLOBAL	CoordType=Cartesian	XorR=16.5818398223728	Y=3.33749245637741	Z=10	SpecialJt=No	GUID=ad1d4ba3-fe49-490b-9530-05fe93caf6c6
Joint=1403	CoordSys=GLOBAL	CoordType=Cartesian	XorR=14.5401659492447	Y=3.32455168988083	Z=10	SpecialJt=No	GUID=c033bd4d2-1873-4959-a464-ec828e978ce9
Joint=1413	CoordSys=GLOBAL	CoordType=Cartesian	XorR=13.5193290126806	Y=3.31808130663253	Z=10	SpecialJt=No	GUID=def446ef-1ce8-43b4-87ca-3e9cfa03f735
Joint=1417	CoordSys=GLOBAL	CoordType=Cartesian	XorR=12.4984920761165	Y=3.31161092338424	Z=10	SpecialJt=No	GUID=ba0bc142-6fc0-4ebb-b23a-9fb005a161f0
Joint=1419	CoordSys=GLOBAL	CoordType=Cartesian	XorR=11.4776551395525	Y=3.30514054013594	Z=10	SpecialJt=No	GUID=ab3c8086-e2df-4f30-812b-d0624625815f
Joint=1427	CoordSys=GLOBAL	CoordType=Cartesian	XorR=10.4568182029884	Y=3.29867015688765	Z=10	SpecialJt=No	GUID=519ecc2e-32e3-46ff-8f2c-fdc2c24e1eff

<b>APPALTATORE:</b> <div style="text-align: center;"><b>TELESE</b> S.c.a r.l. Consorzio Telese Società Consortile a Responsabilità Limitata</div>	<b>ITINERARIO NAPOLI – BARI</b> <b>RADDOPPIO TRATTA CANCELLO-BENEVENTO</b> <b>II LOTTO FUNZIONALE FRASSO TELESINO – VITULANO</b> <b>2° SUBLOTTO TELESE – SAN LORENZO</b> <b>PROGETTO ESECUTIVO</b>												
<b>PROGETTAZIONE:</b> Mandatario: <b>SYSTRA S.A.</b> Mandante: <b>SWS Engineering S.p.A.</b> <b>SYSTRA-SOTECNI S.p.A.</b>													
<b>PONTI E VIADOTTI – VI14</b> <b>"Struttura ad archi": Tabulato di calcolo – 2 di 2</b>	<table border="1" style="width: 100%; border-collapse: collapse;"> <thead> <tr> <th style="width: 12.5%;">COMMESSA</th> <th style="width: 12.5%;">LOTTO</th> <th style="width: 12.5%;">CODIFICA</th> <th style="width: 12.5%;">DOCUMENTO</th> <th style="width: 12.5%;">REV.</th> <th style="width: 12.5%;">FOGLIO</th> </tr> <tr> <td>IF2R</td> <td>2.2.E.ZZ</td> <td>CL</td> <td>VI.14.0.0.004</td> <td>A</td> <td>515 di 597</td> </tr> </thead> </table>	COMMESSA	LOTTO	CODIFICA	DOCUMENTO	REV.	FOGLIO	IF2R	2.2.E.ZZ	CL	VI.14.0.0.004	A	515 di 597
COMMESSA	LOTTO	CODIFICA	DOCUMENTO	REV.	FOGLIO								
IF2R	2.2.E.ZZ	CL	VI.14.0.0.004	A	515 di 597								


Joint=1431	CoordSys=GLOBAL	CoordType=Cartesian	XorR=9.43598126642435	Y=3.29219977363936	Z=10	SpecialJt=No	GUID=4f876377-a1e8-4cc0-8685-2a69243e1a3a
Joint=1471	CoordSys=GLOBAL	CoordType=Cartesian	XorR=8.41514432986028	Y=3.28572939039106	Z=10	SpecialJt=No	GUID=afd2b7db-27b3-4d90-8ea1-d29616e7e2b3
Joint=1474	CoordSys=GLOBAL	CoordType=Cartesian	XorR=7.39430739329623	Y=3.27925900714277	Z=10	SpecialJt=No	GUID=9fc1bf55-6df9-40aa-ac40-eb03065e8939
Joint=1489	CoordSys=GLOBAL	CoordType=Cartesian	XorR=6.37347045673216	Y=3.27278862389447	Z=10	SpecialJt=No	GUID=a60b55e7-bd57-40df-bd5f-8eea1e3949e8
Joint=2374	CoordSys=GLOBAL	CoordType=Cartesian	XorR=5.3526335201681	Y=3.26631824064618	Z=10	SpecialJt=No	GUID=f2bb00aa-e223-451a-9d7f-1ef258765d26
Joint=2376	CoordSys=GLOBAL	CoordType=Cartesian	XorR=4.33179658360405	Y=3.25984785739789	Z=10	SpecialJt=No	GUID=66425211-e0a4-47fb-b78d-c5ff63ccab12
Joint=2377	CoordSys=GLOBAL	CoordType=Cartesian	XorR=3.31095964703998	Y=3.25337747414959	Z=10	SpecialJt=No	GUID=f96235e5-2b50-485a-8028-97ad86d6f08c
Joint=2378	CoordSys=GLOBAL	CoordType=Cartesian	XorR=2.29012271047591	Y=3.2469070909013	Z=10	SpecialJt=No	GUID=72826019-9dd5-435b-8539-a8d22cb79479
Joint=2379	CoordSys=GLOBAL	CoordType=Cartesian	XorR=1.26928577391185	Y=3.240436707653	Z=10	SpecialJt=No	GUID=800b16fa-03f0-4b04-94b7-b49f5f0b0b947
Joint=2380	CoordSys=GLOBAL	CoordType=Cartesian	XorR=0.248448837347787	Y=3.23396632440471	Z=10	SpecialJt=No	GUID=5fec7293-0860-4bfa-98d8-0faa55f68136
Joint=2381	CoordSys=GLOBAL	CoordType=Cartesian	XorR=-0.772388099216272	Y=3.22749594115642	Z=10	SpecialJt=No	GUID=d3939bf9-727c-420d-b70e-909113faa005
Joint=2382	CoordSys=GLOBAL	CoordType=Cartesian	XorR=-1.79322503578034	Y=3.22102555790812	Z=10	SpecialJt=No	GUID=f6c4b1ef-3d04-4fa6-b1a4-942e93b91a23
Joint=2383	CoordSys=GLOBAL	CoordType=Cartesian	XorR=-2.81406197234439	Y=3.21455517465983	Z=10	SpecialJt=No	GUID=85ae46e8-e9a0-4f55-ba4e-e011848d86a5
Joint=2384	CoordSys=GLOBAL	CoordType=Cartesian	XorR=-3.83489098098046	Y=3.20808479141153	Z=10	SpecialJt=No	GUID=d06fcc6a-86de-4116-87c8-b53a0434897f
Joint=2398	CoordSys=GLOBAL	CoordType=Cartesian	XorR=16.2369002812467	Y=2.7655450414646	Z=10	SpecialJt=No	GUID=22d7b9b5-f6f0-431b-9854-d05ac46fa817
Joint=2399	CoordSys=GLOBAL	CoordType=Cartesian	XorR=17.2529436192616	Y=2.77602590011477	Z=10	SpecialJt=No	GUID=3afd3ae5-449b-421e-ae44-0eddac338cdf
Joint=2645	CoordSys=GLOBAL	CoordType=Cartesian	XorR=15.2208569432319	Y=2.75506418281443	Z=10	SpecialJt=No	GUID=9824669b-6157-4b0f-a59d-0645e8a9b3ac
Joint=2646	CoordSys=GLOBAL	CoordType=Cartesian	XorR=14.204813605217	Y=2.74458332416426	Z=10	SpecialJt=No	GUID=88f8b83-bf70-42df-807f-21560215e272
Joint=2650	CoordSys=GLOBAL	CoordType=Cartesian	XorR=13.1887702672022	Y=2.73410246551409	Z=10	SpecialJt=No	GUID=a1eed5cf-efd2-4a19-809c-edca820be2bd
Joint=2653	CoordSys=GLOBAL	CoordType=Cartesian	XorR=12.1727269291873	Y=2.72362160686392	Z=10	SpecialJt=No	GUID=e1efd697-5d11-47da-8c29-708e8778ba49
Joint=2657	CoordSys=GLOBAL	CoordType=Cartesian	XorR=11.1566835911725	Y=2.71314074821375	Z=10	SpecialJt=No	GUID=af05c59a-24aa-4f50-87d1-2e7886ec4155
Joint=2661	CoordSys=GLOBAL	CoordType=Cartesian	XorR=10.1406402531576	Y=2.70265988956358	Z=10	SpecialJt=No	GUID=bfefbbe5-0a85-4a33-8548-a89dd89defcb
Joint=2666	CoordSys=GLOBAL	CoordType=Cartesian	XorR=9.12459691514274	Y=2.69217903091341	Z=10	SpecialJt=No	GUID=5b660e02-1520-47d5-a796-f8cb6ab1499d
Joint=2670	CoordSys=GLOBAL	CoordType=Cartesian	XorR=8.10855357712788	Y=2.68169817226324	Z=10	SpecialJt=No	GUID=47d22367-9e07-4615-a73f-3f0187d1c2fc
Joint=2673	CoordSys=GLOBAL	CoordType=Cartesian	XorR=7.09251023911303	Y=2.67121731361307	Z=10	SpecialJt=No	GUID=32afa3cc-5050-432a-9aa2-31ff3586c8d5
Joint=2686	CoordSys=GLOBAL	CoordType=Cartesian	XorR=6.07646690109817	Y=2.6607364549629	Z=10	SpecialJt=No	GUID=bd1eff7a-bf97-43cc-934e-20eba29ce21b
Joint=2690	CoordSys=GLOBAL	CoordType=Cartesian	XorR=5.06042356308331	Y=2.65025559631273	Z=10	SpecialJt=No	GUID=318f6765-e56a-4497-aece-44e59d4a4445
Joint=2693	CoordSys=GLOBAL	CoordType=Cartesian	XorR=4.04438022506845	Y=2.63977473766256	Z=10	SpecialJt=No	GUID=948e781b-9214-4040-9e50-a4e17b4a4dea
Joint=2697	CoordSys=GLOBAL	CoordType=Cartesian	XorR=3.0283368870536	Y=2.62929387901239	Z=10	SpecialJt=No	GUID=dce719c0-15db-4103-bfa9-d56ab0bd86d5
Joint=2701	CoordSys=GLOBAL	CoordType=Cartesian	XorR=2.011229354903874	Y=2.61881302036222	Z=10	SpecialJt=No	GUID=52d016b5-5c89-4a98-a9b3-cb8bacbe6786
Joint=2706	CoordSys=GLOBAL	CoordType=Cartesian	XorR=0.996250211023884	Y=2.60833216171205	Z=10	SpecialJt=No	GUID=eec27809-09d5-45e0-b296-0d352e5d1560
Joint=2710	CoordSys=GLOBAL	CoordType=Cartesian	XorR=-0.0197931269909688	Y=2.59785130306188	Z=10	SpecialJt=No	GUID=d2d5ad77-661e-412b-a253-c30721af6272
Joint=2713	CoordSys=GLOBAL	CoordType=Cartesian	XorR=-1.03583646500583	Y=2.58737044441171	Z=10	SpecialJt=No	GUID=f4bd2fbc-c053-4b43-ac05-0b353f41a8e5
Joint=2747	CoordSys=GLOBAL	CoordType=Cartesian	XorR=-2.05187980302068	Y=2.57688958576154	Z=10	SpecialJt=No	GUID=54a8060a-5629-4dec-a99f-8f1702208d6c
Joint=2753	CoordSys=GLOBAL	CoordType=Cartesian	XorR=-3.06792314103554	Y=2.56640872711137	Z=10	SpecialJt=No	GUID=d66385b8-99bc-46b7-9572-5ae4982e6bfb
Joint=2787	CoordSys=GLOBAL	CoordType=Cartesian	XorR=16.9127976766847	Y=2.20006800980008	Z=10	SpecialJt=No	GUID=2417baca-e5e7-4e06-a671-64f844ccdc22
Joint=2824	CoordSys=GLOBAL	CoordType=Cartesian	XorR=17.9240474161504	Y=2.21455934385213	Z=10	SpecialJt=No	GUID=99b73431-8400-4f5a-b8a9-1d36c3db27fc
Joint=2840	CoordSys=GLOBAL	CoordType=Cartesian	XorR=15.9015479372191	Y=2.18557667574804	Z=10	SpecialJt=No	GUID=04e208e9-dc03-4662-92a6-f4c865f9bac8
Joint=2841	CoordSys=GLOBAL	CoordType=Cartesian	XorR=14.8902981977534	Y=2.17108534169599	Z=10	SpecialJt=No	GUID=b7136d31-54da-4c29-8c09-b5032407f8f8
Joint=2842	CoordSys=GLOBAL	CoordType=Cartesian	XorR=13.8790484582878	Y=2.15659400764394	Z=10	SpecialJt=No	GUID=f0640af1-772b-4cf3-a7b2-1b15f3113c36
Joint=2843	CoordSys=GLOBAL	CoordType=Cartesian	XorR=12.8677987188221	Y=2.1421026735919	Z=10	SpecialJt=No	GUID=f68a6bf3-560d-4acb-9626-e60aefb5bead
Joint=2844	CoordSys=GLOBAL	CoordType=Cartesian	XorR=11.8565489793565	Y=2.12761133953985	Z=10	SpecialJt=No	GUID=9a6c54e8-4d16-4c37-8256-bed0c214169d
Joint=2845	CoordSys=GLOBAL	CoordType=Cartesian	XorR=10.8452992398908	Y=2.11312000548781	Z=10	SpecialJt=No	GUID=1a9bdafc-60e9-4817-8a57-f2842ff6d94a
Joint=2846	CoordSys=GLOBAL	CoordType=Cartesian	XorR=9.83404950042518	Y=2.09862867143576	Z=10	SpecialJt=No	GUID=971b82be-09dc-46f0-8655-bef1f7f5779
Joint=2847	CoordSys=GLOBAL	CoordType=Cartesian	XorR=8.82279976095954	Y=2.08413733738371	Z=10	SpecialJt=No	GUID=7bbe9df6-27e0-48ac-95a4-9ebecbe52016
Joint=2848	CoordSys=GLOBAL	CoordType=Cartesian	XorR=7.81155002149389	Y=2.06964600333167	Z=10	SpecialJt=No	GUID=5a954480-241f-49c3-a5f1-5c169cc98218
Joint=2849	CoordSys=GLOBAL	CoordType=Cartesian	XorR=6.80030028202823	Y=2.05515466927962	Z=10	SpecialJt=No	GUID=551e0d26-6da2-4203-87f3-1a934bb6c902
Joint=2850	CoordSys=GLOBAL	CoordType=Cartesian	XorR=5.78905054256258	Y=2.04066333522758	Z=10	SpecialJt=No	GUID=a1ca2dc0-563b-4432-af19-33547296e4cb
Joint=2851	CoordSys=GLOBAL	CoordType=Cartesian	XorR=4.77780080309693	Y=2.02617200117553	Z=10	SpecialJt=No	GUID=33af3eca-76ec-481e-972c-3bdf4a8715ee
Joint=2852	CoordSys=GLOBAL	CoordType=Cartesian	XorR=3.76655106363128	Y=2.01168066712348	Z=10	SpecialJt=No	GUID=72779e19-0292-497b-ad42-f2d13b328de7

<b>APPALTATORE:</b>  <small>Consorzio Telese Società Consortile a Responsabilità Limitata</small>	<b>ITINERARIO NAPOLI – BARI</b> <b>RADDOPPIO TRATTA CANCELLO-BENEVENTO</b> <b>II LOTTO FUNZIONALE FRASSO TELESINO – VITULANO</b> <b>2° SUBLOTTO TELESE – SAN LORENZO</b> <b>PROGETTO ESECUTIVO</b>
<b>PROGETTAZIONE:</b> <b>Mandatario: SYSTRA S.A.</b> <b>Mandante: SWS Engineering S.p.A.</b> <b>SYSTRA-SOTECNI S.p.A.</b>	
<b>PONTI E VIADOTTI – VI14</b> <b>"Struttura ad archi": Tabulato di calcolo – 2 di 2</b>	<b>COMMESSA IF2R</b> <b>LOTTO 2.2.E.ZZ</b> <b>CODIFICA CL</b> <b>DOCUMENTO VI.14.0.0.004</b> <b>REV. A</b> <b>FOGLIO 516 di 597</b>

Joint=2853	CoordSys=GLOBAL	CoordType=Cartesian	XorR=2.75530132416564	Y=1.99718933307144	Z=10	SpecialJt=No	GUID=05a6ae09-3ea1-4890-a1b2-0a5b5b1ab0de
Joint=2854	CoordSys=GLOBAL	CoordType=Cartesian	XorR=1.74405158469997	Y=1.98269799901939	Z=10	SpecialJt=No	GUID=f3b7eb53-0f84-4351-ab92-e03a0662e8e1
Joint=2855	CoordSys=GLOBAL	CoordType=Cartesian	XorR=0.732801845234327	Y=1.96820666496734	Z=10	SpecialJt=No	GUID=ab8ce778-4bb9-4e9d-abd7-7dc4d7143e0c
Joint=2856	CoordSys=GLOBAL	CoordType=Cartesian	XorR=-0.27844789423132	Y=1.9537153309153	Z=10	SpecialJt=No	GUID=ae67c378-e2cd-4974-a7b5-bd5d49d7b9f8
Joint=2857	CoordSys=GLOBAL	CoordType=Cartesian	XorR=-1.28969763369697	Y=1.93922399686325	Z=10	SpecialJt=No	GUID=bd07df1a-a03d-451c-b4d6-92d9b0a933e
Joint=2858	CoordSys=GLOBAL	CoordType=Cartesian	XorR=-2.30094737316262	Y=1.92473266281121	Z=10	SpecialJt=No	GUID=300d1eb5-6aaf-4458-9905-22699e2d94db
Joint=2859	CoordSys=GLOBAL	CoordType=Cartesian	XorR=17.5886950721227	Y=1.63459097813556	Z=10	SpecialJt=No	GUID=a27dd4b0-0f57-4272-827b-9bb11ae7af91
Joint=2860	CoordSys=GLOBAL	CoordType=Cartesian	XorR=18.5951512130392	Y=1.65309278758948	Z=10	SpecialJt=No	GUID=9829dd92-0eab-4c79-aa32-b92af7f4e1ba
Joint=2861	CoordSys=GLOBAL	CoordType=Cartesian	XorR=16.5822389312063	Y=1.61608916868164	Z=10	SpecialJt=No	GUID=c250d811-baf3-45b2-8d82-5aeccd7cb442
Joint=2862	CoordSys=GLOBAL	CoordType=Cartesian	XorR=15.5757827902899	Y=1.59758735922772	Z=10	SpecialJt=No	GUID=dd30f767-c665-4e83-add9-31e052d9cdd8
Joint=2863	CoordSys=GLOBAL	CoordType=Cartesian	XorR=14.5693266493734	Y=1.5790855497738	Z=10	SpecialJt=No	GUID=cee9f492-a659-4cec-bb9d-6ddc7224e558
Joint=2864	CoordSys=GLOBAL	CoordType=Cartesian	XorR=13.562870508457	Y=1.56058374031987	Z=10	SpecialJt=No	GUID=d814e3a8-8757-489f-acc5-552b04cd0f2d
Joint=2865	CoordSys=GLOBAL	CoordType=Cartesian	XorR=12.5564143675405	Y=1.54208193086595	Z=10	SpecialJt=No	GUID=2294d5c8-e6e5-4b38-a69b-18653f6efd4f
Joint=2866	CoordSys=GLOBAL	CoordType=Cartesian	XorR=11.5499582266241	Y=1.52358012141203	Z=10	SpecialJt=No	GUID=45b56814-d2c7-436b-a20a-cb728a39ff02
Joint=2867	CoordSys=GLOBAL	CoordType=Cartesian	XorR=10.5435020857076	Y=1.50507831195811	Z=10	SpecialJt=No	GUID=18da1e0c-b993-4875-af72-a148c8ba417c
Joint=2868	CoordSys=GLOBAL	CoordType=Cartesian	XorR=9.53704594479119	Y=1.48657650250419	Z=10	SpecialJt=No	GUID=1db6c6ea-4865-4bd7-bf3d-6affed92b266
Joint=2869	CoordSys=GLOBAL	CoordType=Cartesian	XorR=8.53058980387475	Y=1.46807469305026	Z=10	SpecialJt=No	GUID=fc7c67a1-a57d-45a7-a5de-35ea94eb6b29
Joint=2870	CoordSys=GLOBAL	CoordType=Cartesian	XorR=7.5241336629583	Y=1.44957288359634	Z=10	SpecialJt=No	GUID=106b611c-3e43-4471-8acc-e89635929708
Joint=2886	CoordSys=GLOBAL	CoordType=Cartesian	XorR=6.51767752204186	Y=1.43107107414242	Z=10	SpecialJt=No	GUID=effe69cf-5f56-4ac4-a0de-1832870bc380
Joint=2887	CoordSys=GLOBAL	CoordType=Cartesian	XorR=5.51122138112541	Y=1.4125692646885	Z=10	SpecialJt=No	GUID=1e1a6be6-be1f-405d-bde9-e0197b4164d0
Joint=2888	CoordSys=GLOBAL	CoordType=Cartesian	XorR=4.50476524020897	Y=1.39406745523458	Z=10	SpecialJt=No	GUID=e9d19c9b-8a38-46c0-891e-f1b5456e187a
Joint=2944	CoordSys=GLOBAL	CoordType=Cartesian	XorR=3.49830909929253	Y=1.37556564578065	Z=10	SpecialJt=No	GUID=f6c86a54-9ad1-46ab-989d-0f17d04e138c
Joint=2945	CoordSys=GLOBAL	CoordType=Cartesian	XorR=2.49185295837608	Y=1.35706383632673	Z=10	SpecialJt=No	GUID=6b13d443-a6ff-4ab5-b525-6b53d70953d0
Joint=2946	CoordSys=GLOBAL	CoordType=Cartesian	XorR=1.48539681745963	Y=1.33856202687281	Z=10	SpecialJt=No	GUID=853d6760-4a09-47a3-bbf6-d5df258aae2
Joint=2947	CoordSys=GLOBAL	CoordType=Cartesian	XorR=0.478940676543189	Y=1.32006021741889	Z=10	SpecialJt=No	GUID=652cb5a3-a604-4fa4-824f-bf8e8bbd7736
Joint=2948	CoordSys=GLOBAL	CoordType=Cartesian	XorR=-0.527515464373252	Y=1.30155840796497	Z=10	SpecialJt=No	GUID=9c7dda6e-5ec1-442f-be9a-dcf48f371aff
Joint=2949	CoordSys=GLOBAL	CoordType=Cartesian	XorR=-1.53397160528971	Y=1.28305659851104	Z=10	SpecialJt=No	GUID=31477e8e-64e0-4256-acc7-a4190491d5a3
Joint=2950	CoordSys=GLOBAL	CoordType=Cartesian	XorR=18.2645924675608	Y=1.06911394647104	Z=10	SpecialJt=No	GUID=c2da2b5b-236d-4d4f-afa0-ef27713abf5
Joint=2951	CoordSys=GLOBAL	CoordType=Cartesian	XorR=19.266255009928	Y=1.09162623132684	Z=10	SpecialJt=No	GUID=890d0886-60a7-4b84-befb-705b3cd2f69e
Joint=2952	CoordSys=GLOBAL	CoordType=Cartesian	XorR=17.262929251935	Y=1.04660166161524	Z=10	SpecialJt=No	GUID=348e51c6-776c-4212-9cfc-37722fa8637b
Joint=2953	CoordSys=GLOBAL	CoordType=Cartesian	XorR=16.2612673828263	Y=1.02408937675945	Z=10	SpecialJt=No	GUID=ffbcbab7-c15f-4fc6-8527-f9a2b29e23c
Joint=2954	CoordSys=GLOBAL	CoordType=Cartesian	XorR=15.259604840459	Y=1.00157709190365	Z=10	SpecialJt=No	GUID=06c3d79e-a0bb-4ebd-93ce-cabeb095aaab
Joint=2955	CoordSys=GLOBAL	CoordType=Cartesian	XorR=14.2579422980918	Y=0.97906480704785	Z=10	SpecialJt=No	GUID=0f2d4b3b-8115-497e-80c1-d357ed4a347c
Joint=2956	CoordSys=GLOBAL	CoordType=Cartesian	XorR=13.2562797557246	Y=0.956552522192052	Z=10	SpecialJt=No	GUID=26884b34-d037-439e-bac3-ed1f09909c1c
Joint=2957	CoordSys=GLOBAL	CoordType=Cartesian	XorR=12.2546172133573	Y=0.934040237336255	Z=10	SpecialJt=No	GUID=499b783c-9a44-4a5f-8d56-5470a0c32c65
Joint=2958	CoordSys=GLOBAL	CoordType=Cartesian	XorR=11.2529546709901	Y=0.911527952480456	Z=10	SpecialJt=No	GUID=ad7e332d-edic-4ffb-86ba-980c5d10767e
Joint=2959	CoordSys=GLOBAL	CoordType=Cartesian	XorR=10.2512921286229	Y=0.889015667624659	Z=10	SpecialJt=No	GUID=2982f435-a895-4e86-b45b-5ec9e0f97707
Joint=2960	CoordSys=GLOBAL	CoordType=Cartesian	XorR=9.24962958625561	Y=0.866503382768861	Z=10	SpecialJt=No	GUID=bd93b92d-2952-4487-b201-ee7960ab2a15
Joint=2961	CoordSys=GLOBAL	CoordType=Cartesian	XorR=8.24796704388837	Y=0.843991097913062	Z=10	SpecialJt=No	GUID=acd8344a-5c32-4004-8531-8a27ce7a2fd9
Joint=2962	CoordSys=GLOBAL	CoordType=Cartesian	XorR=7.24630450152113	Y=0.821478813057264	Z=10	SpecialJt=No	GUID=8b3e916d-d353-4bbd-b92a-a63bf3cd7e28
Joint=2963	CoordSys=GLOBAL	CoordType=Cartesian	XorR=6.24464195915388	Y=0.798966528201466	Z=10	SpecialJt=No	GUID=c7df3365-0b52-4426-875c-a2bbd5417c29
Joint=2964	CoordSys=GLOBAL	CoordType=Cartesian	XorR=5.24297941678665	Y=0.776454243345668	Z=10	SpecialJt=No	GUID=1d99d1b3-f7b9-48eb-bdfa-7aab6b7d9dd
Joint=2965	CoordSys=GLOBAL	CoordType=Cartesian	XorR=4.24131687441941	Y=0.75394195848987	Z=10	SpecialJt=No	GUID=935112d7-f6e2-4d38-8050-534613c14297
Joint=2966	CoordSys=GLOBAL	CoordType=Cartesian	XorR=3.23965433205217	Y=0.731429673634072	Z=10	SpecialJt=No	GUID=e8f9083e-6f35-47c0-bac6-1316052d9b26
Joint=2967	CoordSys=GLOBAL	CoordType=Cartesian	XorR=2.23799178968493	Y=0.708917388778275	Z=10	SpecialJt=No	GUID=48c86949-0f76-4f0f-9de8-731902d64dcf
Joint=2968	CoordSys=GLOBAL	CoordType=Cartesian	XorR=1.2363292473177	Y=0.686405103922476	Z=10	SpecialJt=No	GUID=24914f2f-7b9a-440a-a785-5a09b4bd46d3
Joint=2969	CoordSys=GLOBAL	CoordType=Cartesian	XorR=0.234666704950456	Y=0.663892819066678	Z=10	SpecialJt=No	GUID=6c7d0b4b-3f32-4c2c-b6f7-f253e0864513
Joint=2970	CoordSys=GLOBAL	CoordType=Cartesian	XorR=-0.766995837416786	Y=0.64138053421088	Z=10	SpecialJt=No	GUID=533f76b6-972b-4077-8cfe-3ec367e5d061
Joint=2971	CoordSys=GLOBAL	CoordType=Cartesian	XorR=18.9404898629988	Y=0.503636914806524	Z=10	SpecialJt=No	GUID=dcc380c7-6811-47fb-ac45-2ccde7386a80
Joint=2972	CoordSys=GLOBAL	CoordType=Cartesian	XorR=17.9436209191807	Y=0.47711415454885	Z=10	SpecialJt=No	GUID=ce9bc5ef-c11a-40c6-9ead-4630dccc7bc15

APPALDATORE:  Consorzio Telese Società Consortile a Responsabilità Limitata	<b>ITINERARIO NAPOLI – BARI</b> <b>RADDOPPIO TRATTA CANCELLO-BENEVENTO</b> <b>II LOTTO FUNZIONALE FRASSO TELESINO – VITULANO</b> <b>2° SUBLOTTO TELESE – SAN LORENZO</b>  <b>PROGETTO ESECUTIVO</b>
PROGETTAZIONE: Mandataria: SYSTRA S.A.      Mandante: SWS Engineering S.p.A.      SYSTRA-SOTECNI S.p.A.	<b>COMMESSA</b> <b>LOTTO</b> <b>CODIFICA</b> <b>DOCUMENTO</b> <b>REV.</b> <b>FOGLIO</b> <b>IF2R</b> <b>2.2.E.ZZ</b> <b>CL</b> <b>VI.14.0.0.004</b> <b>A</b> <b>517 di 597</b>
<b>PONTI E VIADOTTI – VI14</b> "Struttura ad archi": Tabulato di calcolo – 2 di 2	

Joint=2973	CoordSys=GLOBAL	CoordType=Cartesian	XorR=16.9467519753627	Y=0.450591394291176	Z=10	SpecialJt=No	GUID=e431e6b6-88a5-4b6c-ae0f-ac5f9b0ed41f
Joint=2974	CoordSys=GLOBAL	CoordType=Cartesian	XorR=15.9498830315447	Y=0.424068634033501	Z=10	SpecialJt=No	GUID=2e571329-3b59-4bc0-ae49-28707b5e743c
Joint=2975	CoordSys=GLOBAL	CoordType=Cartesian	XorR=14.9530140877266	Y=0.397545873775828	Z=10	SpecialJt=No	GUID=75a7cde4-37a7-4f42-aafe-e5f20bce7bb6
Joint=2976	CoordSys=GLOBAL	CoordType=Cartesian	XorR=13.9561451439086	Y=0.371023113518153	Z=10	SpecialJt=No	GUID=f081cb98-a8d1-43b9-afaa-5037b5a5d67a
Joint=2977	CoordSys=GLOBAL	CoordType=Cartesian	XorR=12.9592762000906	Y=0.344500353260479	Z=10	SpecialJt=No	GUID=d4c51b6a-7c6a-4f10-b438-1b1c8038f759
Joint=2978	CoordSys=GLOBAL	CoordType=Cartesian	XorR=11.9624072562725	Y=0.317977593002805	Z=10	SpecialJt=No	GUID=e06c3eb1-a312-4707-a73a-8ed07aae350e
Joint=2979	CoordSys=GLOBAL	CoordType=Cartesian	XorR=10.9655383124545	Y=0.291454832745131	Z=10	SpecialJt=No	GUID=5d5f6453-01e1-4bbe-9d5c-33f9230cfc5f
Joint=2980	CoordSys=GLOBAL	CoordType=Cartesian	XorR=9.96866936863647	Y=0.264932072487457	Z=10	SpecialJt=No	GUID=93c3aedc-0031-4efd-98a1-8900a85408fd
Joint=2981	CoordSys=GLOBAL	CoordType=Cartesian	XorR=8.97180042481843	Y=0.238409312229783	Z=10	SpecialJt=No	GUID=83a1586d-69a3-4714-ac77-752c0bde2882
Joint=2982	CoordSys=GLOBAL	CoordType=Cartesian	XorR=7.9749314810004	Y=0.211886551972109	Z=10	SpecialJt=No	GUID=82d42f3c-ce92-4bef-9399-747a906fe5f7
Joint=2983	CoordSys=GLOBAL	CoordType=Cartesian	XorR=6.97806253718237	Y=0.185363791714434	Z=10	SpecialJt=No	GUID=6209505d-165a-405b-ad3c-e4608dabdd5b
Joint=2984	CoordSys=GLOBAL	CoordType=Cartesian	XorR=5.98119359336433	Y=0.158841031456761	Z=10	SpecialJt=No	GUID=9d7491f2-a304-450b-9cd4-37102d779f16
Joint=2985	CoordSys=GLOBAL	CoordType=Cartesian	XorR=4.98432464954629	Y=0.132318271199086	Z=10	SpecialJt=No	GUID=c764f3f4-4d8b-4162-bb7b-d58a3bddd26f
Joint=2986	CoordSys=GLOBAL	CoordType=Cartesian	XorR=3.98745570572827	Y=0.105795510941412	Z=10	SpecialJt=No	GUID=268b5371-74b1-4a62-bc75-901b5036f2a4
Joint=2987	CoordSys=GLOBAL	CoordType=Cartesian	XorR=2.99058676191024	Y=0.0792727506837381	Z=10	SpecialJt=No	GUID=26bd7595-9548-4c13-b529-4a98e33e9021
Joint=3022	CoordSys=GLOBAL	CoordType=Cartesian	XorR=1.99371781809219	Y=0.0527499904260642	Z=10	SpecialJt=No	GUID=a4488cdb-52e6-45e4-b4f0-bea14b62056b
Joint=3023	CoordSys=GLOBAL	CoordType=Cartesian	XorR=0.996848874274164	Y=0.0262272301683901	Z=10	SpecialJt=No	GUID=2dece065-9e0b-4f03-871f-23f34c3a4751
Joint=3032	CoordSys=GLOBAL	CoordType=Cartesian	XorR=4.35367563717399	Y=12.7074247464134	Z=10	SpecialJt=No	GUID=ae8b3f29-022b-437f-98fc-b220edc8b13f
Joint=3114	CoordSys=GLOBAL	CoordType=Cartesian	XorR=5.15659277822513	Y=12.0356789982294	Z=10	SpecialJt=No	GUID=432d09c5-74cc-452d-938d-1843ede21b0f
Joint=3115	CoordSys=GLOBAL	CoordType=Cartesian	XorR=6.17014377349793	Y=12.0482450292521	Z=10	SpecialJt=No	GUID=28292da5-5ef5-4507-ab80-63466bfc6d9f
Joint=3116	CoordSys=GLOBAL	CoordType=Cartesian	XorR=3.34253205711664	Y=12.6928445960595	Z=10	SpecialJt=No	GUID=d6507d43-e139-4330-a280-207dc84ea62c
Joint=3117	CoordSys=GLOBAL	CoordType=Cartesian	XorR=4.14304178295234	Y=12.0231129672066	Z=10	SpecialJt=No	GUID=5a3d7cea-1988-4f4d-bed5-61fccc648221
Joint=3118	CoordSys=GLOBAL	CoordType=Cartesian	XorR=2.33138847705928	Y=12.6782644457057	Z=10	SpecialJt=No	GUID=f3e9e6db-6bf1-4f12-ab8f-b06201ff2ae4
Joint=3119	CoordSys=GLOBAL	CoordType=Cartesian	XorR=3.12949078767955	Y=12.0105469361838	Z=10	SpecialJt=No	GUID=5dbc286d-3dbb-46c7-a33a-a8ecce91771a
Joint=3120	CoordSys=GLOBAL	CoordType=Cartesian	XorR=1.32024489700193	Y=12.6636842953518	Z=10	SpecialJt=No	GUID=fd7a9cf4-58bb-46de-b326-56ac3d683bf2
Joint=3121	CoordSys=GLOBAL	CoordType=Cartesian	XorR=2.11593979240677	Y=11.9979809051611	Z=10	SpecialJt=No	GUID=c172e78c-5ac7-4046-8855-bccce8203465b
Joint=3122	CoordSys=GLOBAL	CoordType=Cartesian	XorR=0.309101316944577	Y=12.6491041449979	Z=10	SpecialJt=No	GUID=db39a840-4258-4ae7-8e63-829be339a8f2
Joint=3213	CoordSys=GLOBAL	CoordType=Cartesian	XorR=1.10238879713398	Y=11.9854148741383	Z=10	SpecialJt=No	GUID=d7eeccc7-7bd0-4164-9480-ed0023d20f54
Joint=3214	CoordSys=GLOBAL	CoordType=Cartesian	XorR=-0.70204226311278	Y=12.634523994644	Z=10	SpecialJt=No	GUID=84b49af9-38ca-4540-829d-b25e5877f98a
Joint=3215	CoordSys=GLOBAL	CoordType=Cartesian	XorR=0.0888378018611888	Y=11.9728488431156	Z=10	SpecialJt=No	GUID=34ae076-cccl-4c77-9cf7-da36741f19a5
Joint=3216	CoordSys=GLOBAL	CoordType=Cartesian	XorR=-1.71318584317014	Y=12.6199438442901	Z=10	SpecialJt=No	GUID=e6315c17-9da4-451c-8c6d-2a8e50e5de2d
Joint=3217	CoordSys=GLOBAL	CoordType=Cartesian	XorR=-0.924713193411591	Y=11.9602828120928	Z=10	SpecialJt=No	GUID=4686b395-d9d5-4152-9c47-c9989626e7ba
Joint=3218	CoordSys=GLOBAL	CoordType=Cartesian	XorR=-2.72432942322749	Y=12.6053636939362	Z=10	SpecialJt=No	GUID=ae85b144-2069-4b7a-9bd6-a370124ef0d7
Joint=3219	CoordSys=GLOBAL	CoordType=Cartesian	XorR=-1.93826418868439	Y=11.94771678107	Z=10	SpecialJt=No	GUID=ceb09b0c-7e91-469a-aafa-5e01f6bbb0f5
Joint=3220	CoordSys=GLOBAL	CoordType=Cartesian	XorR=-3.73547300328485	Y=12.5907835435823	Z=10	SpecialJt=No	GUID=44666c34-8370-48fb-86ff-c3a5b088375d
Joint=3221	CoordSys=GLOBAL	CoordType=Cartesian	XorR=-2.95181518395718	Y=11.9351507500473	Z=10	SpecialJt=No	GUID=a5787cf6-06a3-40f0-80bb-8e875d487c76
Joint=3247	CoordSys=GLOBAL	CoordType=Cartesian	XorR=-4.7466165833422	Y=12.5762033932285	Z=10	SpecialJt=No	GUID=50448f80-aa6e-47b4-8d86-ebaf6e09ac40
Joint=3248	CoordSys=GLOBAL	CoordType=Cartesian	XorR=-3.96536617922996	Y=11.9225847190245	Z=10	SpecialJt=No	GUID=ccdc5e09-66ef-4940-9697-daf12bd52712
Joint=3305	CoordSys=GLOBAL	CoordType=Cartesian	XorR=-5.75776016339956	Y=12.5616232428746	Z=10	SpecialJt=No	GUID=58387a61-34af-4f0c-9968-006ffa3480d2
Joint=3306	CoordSys=GLOBAL	CoordType=Cartesian	XorR=-4.97891717450275	Y=11.9100186880017	Z=10	SpecialJt=No	GUID=455aaf1f-478ab-4bd1-a6fd-ddd1498a80c8
Joint=3307	CoordSys=GLOBAL	CoordType=Cartesian	XorR=-6.76890374345692	Y=12.5470430925207	Z=10	SpecialJt=No	GUID=84faf18c-a89d-4be8-8f09-03583545519d
Joint=3308	CoordSys=GLOBAL	CoordType=Cartesian	XorR=-5.99246816977553	Y=11.897452656979	Z=10	SpecialJt=No	GUID=04b65de2-d308-4136-83a8-168e79455eb6
Joint=3309	CoordSys=GLOBAL	CoordType=Cartesian	XorR=-7.78004732351427	Y=12.5324629421668	Z=10	SpecialJt=No	GUID=2c142056-d2c2-4615-a359-ea7cf357acef
Joint=3310	CoordSys=GLOBAL	CoordType=Cartesian	XorR=-7.00601916504833	Y=11.8848866259562	Z=10	SpecialJt=No	GUID=a2ebca95-f1c3-4287-a12c-12bd8927d961
Joint=3311	CoordSys=GLOBAL	CoordType=Cartesian	XorR=-8.79119090357162	Y=12.5178827918129	Z=10	SpecialJt=No	GUID=bc3d186c-499a-469b-96cb-86819e0be0a7
Joint=3368	CoordSys=GLOBAL	CoordType=Cartesian	XorR=-8.01957016032112	Y=11.8723205949334	Z=10	SpecialJt=No	GUID=0a02a367-d415-49f9-a575-647c4a76c662
Joint=3369	CoordSys=GLOBAL	CoordType=Cartesian	XorR=-9.80233448362899	Y=12.503302641459	Z=10	SpecialJt=No	GUID=c44c8b0c-dc53-40a4-9aac-d8365264b131
Joint=3370	CoordSys=GLOBAL	CoordType=Cartesian	XorR=-9.0331211555939	Y=11.8597545639107	Z=10	SpecialJt=No	GUID=0552fa66-d5bf-40d5-95cf-02c364d97670
Joint=3371	CoordSys=GLOBAL	CoordType=Cartesian	XorR=-10.8134780636863	Y=12.4887224911051	Z=10	SpecialJt=No	GUID=604c3f28-4134-453e-a296-9b8da50e0eee
Joint=3372	CoordSys=GLOBAL	CoordType=Cartesian	XorR=-10.0466721508667	Y=11.8471885328879	Z=10	SpecialJt=No	GUID=85aca0d2-3b33-4635-a61d-2a0871cbbfbf

APPALTATORE:  Consorzio Telese Società Consortile a Responsabilità Limitata	<b>ITINERARIO NAPOLI – BARI</b> <b>RADDOPPIO TRATTA CANCELLO-BENEVENTO</b> <b>II LOTTO FUNZIONALE FRASSO TELESINO – VITULANO</b> <b>2° SUBLOTTO TELESE – SAN LORENZO</b> <b>PROGETTO ESECUTIVO</b>												
PROGETTAZIONE: Mandatario: SYSTRA S.A. Mandante: SWS Engineering S.p.A. SYSTRA-SOTECNI S.p.A.													
<b>PONTI E VIADOTTI – VI14</b> <b>"Struttura ad archi": Tabulato di calcolo – 2 di 2</b>	<table border="1"> <thead> <tr> <th>COMMESSA</th> <th>LOTTO</th> <th>CODIFICA</th> <th>DOCUMENTO</th> <th>REV.</th> <th>FOGLIO</th> </tr> <tr> <th>IF2R</th> <th>2.2.E.ZZ</th> <th>CL</th> <th>VI.14.0.0.004</th> <th>A</th> <th>518 di 597</th> </tr> </thead> </table>	COMMESSA	LOTTO	CODIFICA	DOCUMENTO	REV.	FOGLIO	IF2R	2.2.E.ZZ	CL	VI.14.0.0.004	A	518 di 597
COMMESSA	LOTTO	CODIFICA	DOCUMENTO	REV.	FOGLIO								
IF2R	2.2.E.ZZ	CL	VI.14.0.0.004	A	518 di 597								

Joint=3373	CoordSys=GLOBAL	CoordType=Cartesian	XorR=-11.8246216437437	Y=12.4741423407513	Z=10	SpecialJt=No	GUID=5bd8e66f-9a31-46e9-a464-e605a146dc59
Joint=3374	CoordSys=GLOBAL	CoordType=Cartesian	XorR=-11.0602231461395	Y=11.8346225018652	Z=10	SpecialJt=No	GUID=654335f5-b734-4c46-b592-a632789df55f
Joint=3381	CoordSys=GLOBAL	CoordType=Cartesian	XorR=-12.835765223801	Y=12.4595621903974	Z=10	SpecialJt=No	GUID=ccf1309f-dfd9-491d-9d8d-76fce425f70a
Joint=3383	CoordSys=GLOBAL	CoordType=Cartesian	XorR=-12.0737741414123	Y=11.8220564708424	Z=10	SpecialJt=No	GUID=6914f17e-1a3bd-40e5-be39-646a4b6a60a3
Joint=3385	CoordSys=GLOBAL	CoordType=Cartesian	XorR=-13.8469088038584	Y=12.4449820400435	Z=10	SpecialJt=No	GUID=81d7b5e9-942d-40f7-870c-fef2e735c1ef
Joint=3387	CoordSys=GLOBAL	CoordType=Cartesian	XorR=-13.0873251366851	Y=11.8094904398196	Z=10	SpecialJt=No	GUID=b43affae-2e0b-4a0a-92af-df37aab45245
Joint=3392	CoordSys=GLOBAL	CoordType=Cartesian	XorR=-14.1008761319578	Y=11.7969244087969	Z=10	SpecialJt=No	GUID=e193523a-804c-440f-8526-a39729b7152c
Joint=3393	CoordSys=GLOBAL	CoordType=Cartesian	XorR=5.95950991927626	Y=11.3639332500453	Z=10	SpecialJt=No	GUID=3a2bec8e-dd6b-4eec-bc87-5d00c9eeb561
Joint=3394	CoordSys=GLOBAL	CoordType=Cartesian	XorR=6.97546832976448	Y=11.374485161737	Z=10	SpecialJt=No	GUID=262ceaf0-82d0-487d-893f-52c3e7e00a49
Joint=3395	CoordSys=GLOBAL	CoordType=Cartesian	XorR=4.94355150878804	Y=11.3533813383537	Z=10	SpecialJt=No	GUID=b231d0e9-5bd1-463b-8596-69ffba35a32
Joint=3396	CoordSys=GLOBAL	CoordType=Cartesian	XorR=3.92759309829982	Y=11.342829426662	Z=10	SpecialJt=No	GUID=2e1d0265-1db8-435d-bac7-c3afad63625b
Joint=3397	CoordSys=GLOBAL	CoordType=Cartesian	XorR=2.9116346878116	Y=11.3322775149704	Z=10	SpecialJt=No	GUID=e29e8dcb-01db-4b50-9044-a831178325b7
Joint=3402	CoordSys=GLOBAL	CoordType=Cartesian	XorR=1.89567627732338	Y=11.3217256032788	Z=10	SpecialJt=No	GUID=158fa3fc-8e4b-44ee-9ed9-b5e10f3080cb
Joint=3403	CoordSys=GLOBAL	CoordType=Cartesian	XorR=0.879717866835158	Y=11.3111736915871	Z=10	SpecialJt=No	GUID=766982fb-4a2d-4c1e-bd58-88f0211aca1d
Joint=3406	CoordSys=GLOBAL	CoordType=Cartesian	XorR=-0.136240543635059	Y=11.3006217798955	Z=10	SpecialJt=No	GUID=450071e5-5794-44ab-ad86-50634e47ac6d
Joint=3425	CoordSys=GLOBAL	CoordType=Cartesian	XorR=-1.15219895414128	Y=11.2900698682038	Z=10	SpecialJt=No	GUID=dc31188e-1ff9-4c5e-b458-dd4639ab7ad9
Joint=3426	CoordSys=GLOBAL	CoordType=Cartesian	XorR=-2.1681573646295	Y=11.2795179565122	Z=10	SpecialJt=No	GUID=3443b13-a1c4-4558-9049-de98d5fe8706
Joint=3427	CoordSys=GLOBAL	CoordType=Cartesian	XorR=-3.18411577511772	Y=11.2689660448205	Z=10	SpecialJt=No	GUID=a725d396-4e08-4e21-80c3-9b47a119d81
Joint=3428	CoordSys=GLOBAL	CoordType=Cartesian	XorR=-4.20007418560594	Y=11.2584141331289	Z=10	SpecialJt=No	GUID=4742b643-2a77-49c0-848a-8c3e2e191d3c
Joint=3429	CoordSys=GLOBAL	CoordType=Cartesian	XorR=-5.21603259609417	Y=11.2478622214373	Z=10	SpecialJt=No	GUID=4158b369-0885-42a3-b9a3-80b29e2a3609
Joint=3430	CoordSys=GLOBAL	CoordType=Cartesian	XorR=-6.23199100658239	Y=11.2373103097456	Z=10	SpecialJt=No	GUID=fb2881d5-524a-42e6-a89c-65a1bbfeb219
Joint=3431	CoordSys=GLOBAL	CoordType=Cartesian	XorR=-7.2479494170706	Y=11.226758398054	Z=10	SpecialJt=No	GUID=df2e814e-1b1e-4701-8daf-3236384a3f19
Joint=3432	CoordSys=GLOBAL	CoordType=Cartesian	XorR=-8.26390782755882	Y=11.2162064863623	Z=10	SpecialJt=No	GUID=24feb854-18e4-4bbb-af18-6538494b1e75
Joint=3437	CoordSys=GLOBAL	CoordType=Cartesian	XorR=-9.27986623804705	Y=11.2056545746707	Z=10	SpecialJt=No	GUID=888f6bf6-7d7c-47b1-9aa0-03a38fc16f83
Joint=3438	CoordSys=GLOBAL	CoordType=Cartesian	XorR=-10.2958246485353	Y=11.1951026629791	Z=10	SpecialJt=No	GUID=47c84c18-9abb-46a9-874e-ebeb4b220db4
Joint=3439	CoordSys=GLOBAL	CoordType=Cartesian	XorR=-11.3117830590235	Y=11.1845507512874	Z=10	SpecialJt=No	GUID=e294f5b8-9ee8-4b8e-ab18-ef78aadc7546
Joint=3440	CoordSys=GLOBAL	CoordType=Cartesian	XorR=-12.3277414695117	Y=11.1739988395958	Z=10	SpecialJt=No	GUID=2383ea19-5386-445d-ae72-4eeb6f465c64
Joint=3441	CoordSys=GLOBAL	CoordType=Cartesian	XorR=-13.3436998799999	Y=11.1634462979041	Z=10	SpecialJt=No	GUID=49ed701b-3109-4629-b6cf-5f0ca127f848
Joint=3442	CoordSys=GLOBAL	CoordType=Cartesian	XorR=6.7624270603274	Y=10.6921875018613	Z=10	SpecialJt=No	GUID=bca2f036-35f2-4ab8-b140-9e002d67cc54
Joint=3443	CoordSys=GLOBAL	CoordType=Cartesian	XorR=7.780792288603104	Y=10.7007252942218	Z=10	SpecialJt=No	GUID=fd399fb6-875d-4f88-953e-0f53b645856f
Joint=3444	CoordSys=GLOBAL	CoordType=Cartesian	XorR=5.74406123462374	Y=10.6836497095008	Z=10	SpecialJt=No	GUID=ac74ffe1-df35-4cd2-8191-00d285820d6c
Joint=3445	CoordSys=GLOBAL	CoordType=Cartesian	XorR=4.72569540892009	Y=10.6751119171402	Z=10	SpecialJt=No	GUID=4cb06a2d-33be-42da-9b89-0dd8639452bb
Joint=3446	CoordSys=GLOBAL	CoordType=Cartesian	XorR=3.70732958321643	Y=10.6665741247797	Z=10	SpecialJt=No	GUID=995e9ab2-4dd4-40aa-bb77-5007cedd6f37
Joint=3447	CoordSys=GLOBAL	CoordType=Cartesian	XorR=2.68896375751278	Y=10.6580363324192	Z=10	SpecialJt=No	GUID=0e3fdce9-d10d-4305-95c0-1b617cacedfd
Joint=3448	CoordSys=GLOBAL	CoordType=Cartesian	XorR=1.67059793180913	Y=10.6494985400587	Z=10	SpecialJt=No	GUID=736402c8-6408-4cba-8134-b9996abca94c
Joint=3449	CoordSys=GLOBAL	CoordType=Cartesian	XorR=0.65223210610548	Y=10.6409607476982	Z=10	SpecialJt=No	GUID=d7384464-8354-4104-8abf-a6af6295cf33
Joint=3450	CoordSys=GLOBAL	CoordType=Cartesian	XorR=-0.366133719598182	Y=10.6324229553376	Z=10	SpecialJt=No	GUID=699a8ce8-9001-4a03-ac86-969227b9dbdc
Joint=3451	CoordSys=GLOBAL	CoordType=Cartesian	XorR=-1.38449954530183	Y=10.6238851629771	Z=10	SpecialJt=No	GUID=9bcd7a99-1b66-4750-943b-ca998b7705d7
Joint=3452	CoordSys=GLOBAL	CoordType=Cartesian	XorR=-2.40286537100548	Y=10.6153473706166	Z=10	SpecialJt=No	GUID=ffce43af-ee4f-4b66-81e1-cd9424f1f0b7
Joint=3453	CoordSys=GLOBAL	CoordType=Cartesian	XorR=-3.42123119670914	Y=10.6068095782561	Z=10	SpecialJt=No	GUID=6a466ef2-f06b-49bb-b048-a8f21f45214
Joint=3454	CoordSys=GLOBAL	CoordType=Cartesian	XorR=-4.43959702241278	Y=10.5982717858956	Z=10	SpecialJt=No	GUID=178df0f0-06ce-46da-9397-5f36c77346ee
Joint=3455	CoordSys=GLOBAL	CoordType=Cartesian	XorR=-5.45796284811644	Y=10.5897339935353	Z=10	SpecialJt=No	GUID=f6c4e94f-9f71-4888-b3c2-f62e97cf0a
Joint=3456	CoordSys=GLOBAL	CoordType=Cartesian	XorR=-6.47632867382009	Y=10.5811962011745	Z=10	SpecialJt=No	GUID=d90fa7cf-43b1-4168-91cf-a9e967e203f9
Joint=3457	CoordSys=GLOBAL	CoordType=Cartesian	XorR=-7.49469449952375	Y=10.572658408814	Z=10	SpecialJt=No	GUID=73b2473f-b8f9-4dd9-a98e-1758b2300ea7
Joint=3458	CoordSys=GLOBAL	CoordType=Cartesian	XorR=-8.5130603252274	Y=10.5641206164535	Z=10	SpecialJt=No	GUID=a99092d0-806c-4329-9b7f-15fe8b018ce7
Joint=3459	CoordSys=GLOBAL	CoordType=Cartesian	XorR=-9.53142615093105	Y=10.555582824093	Z=10	SpecialJt=No	GUID=80d7650d-0bcc-49e7-a36b-be20af5bd8fe
Joint=3460	CoordSys=GLOBAL	CoordType=Cartesian	XorR=-10.5497919766347	Y=10.5470450317324	Z=10	SpecialJt=No	GUID=480e6432-a985-4a1d-b0ad-d61ec5cb4858
Joint=3461	CoordSys=GLOBAL	CoordType=Cartesian	XorR=-11.5681578023384	Y=10.5385072393719	Z=10	SpecialJt=No	GUID=8b6d0fa6-8067-4b81-9497-c3201e0716e1
Joint=3462	CoordSys=GLOBAL	CoordType=Cartesian	XorR=-12.586523628042	Y=10.5299694470114	Z=10	SpecialJt=No	GUID=bdc3e302-d87c-4325-a225-519e857a4250
Joint=3463	CoordSys=GLOBAL	CoordType=Cartesian	XorR=7.56534420137852	Y=10.0204417536772	Z=10	SpecialJt=No	GUID=4c734e44-33e3-4a7d-acfd-a661f5b3cea9

APPALDATORE:  Consorzio Telese Società Consortile a Responsabilità Limitata	<b>ITINERARIO NAPOLI – BARI</b> <b>RADDOPPIO TRATTA CANCELLO-BENEVENTO</b> <b>II LOTTO FUNZIONALE FRASSO TELESINO – VITULANO</b> <b>2° SUBLOTTO TELESE – SAN LORENZO</b>  <b>PROGETTO ESECUTIVO</b>						
PROGETTAZIONE: Mandataria: SYSTRA S.A.      Mandante: SWS Engineering S.p.A.      SYSTRA-SOTECNI S.p.A.							
<b>PONTI E VIADOTTI – VI14</b> <b>"Struttura ad archi": Tabulato di calcolo – 2 di 2</b>	<table border="1"> <tr> <td>COMMESSA IF2R</td> <td>LOTTO 2.2.E.ZZ</td> <td>CODIFICA CL</td> <td>DOCUMENTO VI.14.0.0.004</td> <td>REV. A</td> <td>FOGLIO 519 di 597</td> </tr> </table>	COMMESSA IF2R	LOTTO 2.2.E.ZZ	CODIFICA CL	DOCUMENTO VI.14.0.0.004	REV. A	FOGLIO 519 di 597
COMMESSA IF2R	LOTTO 2.2.E.ZZ	CODIFICA CL	DOCUMENTO VI.14.0.0.004	REV. A	FOGLIO 519 di 597		

Joint=3464	CoordSys=GLOBAL	CoordType=Cartesian	XorR=8.58611744229761	Y=10.0269654267066	Z=10	SpecialJt=No	GUID=c91776ced-b48e-4a9a-9ecc0-14fd4a64154d
Joint=3609	CoordSys=GLOBAL	CoordType=Cartesian	XorR=6.54457096045944	Y=10.0139180806478	Z=10	SpecialJt=No	GUID=d66bbabaf-6dab-491a-815e-18b9410ed5d0
Joint=3610	CoordSys=GLOBAL	CoordType=Cartesian	XorR=5.52379771954035	Y=10.0073944076184	Z=10	SpecialJt=No	GUID=9c2928f4-c85f-4f7c-bd34-8951c14bdb1a
Joint=3611	CoordSys=GLOBAL	CoordType=Cartesian	XorR=4.50302447862127	Y=10.000870734589	Z=10	SpecialJt=No	GUID=a5920010-773a-4371-a760-4bc24452df0
Joint=3612	CoordSys=GLOBAL	CoordType=Cartesian	XorR=3.48225123770219	Y=9.99434706155963	Z=10	SpecialJt=No	GUID=6107fbb3-3e56-4cf6-8ffc-3489cfc453be
Joint=3613	CoordSys=GLOBAL	CoordType=Cartesian	XorR=2.4614779967831	Y=9.98782338853023	Z=10	SpecialJt=No	GUID=aede4a7a-4915-48e2-a837-fca0d9c2e18a
Joint=3614	CoordSys=GLOBAL	CoordType=Cartesian	XorR=1.44070475586402	Y=9.98129971550084	Z=10	SpecialJt=No	GUID=f124336d-be96-4c6f-bf5f-a5a0be5035b4
Joint=3615	CoordSys=GLOBAL	CoordType=Cartesian	XorR=0.419931514944935	Y=9.97477604247144	Z=10	SpecialJt=No	GUID=3ab73a87-bb32-4a13-ac47-17c531d6fa9
Joint=3616	CoordSys=GLOBAL	CoordType=Cartesian	XorR=-0.600841725974156	Y=9.96825236944204	Z=10	SpecialJt=No	GUID=ebb01e41-fe04-4419-ba61-dbc670849f04
Joint=3617	CoordSys=GLOBAL	CoordType=Cartesian	XorR=-1.62161496689325	Y=9.96172869641264	Z=10	SpecialJt=No	GUID=69ab87c-b1e9-4e01-9b09-9aca17deab05
Joint=3618	CoordSys=GLOBAL	CoordType=Cartesian	XorR=-2.64238820781233	Y=9.95520502338324	Z=10	SpecialJt=No	GUID=b35aad0d-b2b7-4f71-bef1-cb9ba35668fb
Joint=3619	CoordSys=GLOBAL	CoordType=Cartesian	XorR=-3.66316144873141	Y=9.94868135035385	Z=10	SpecialJt=No	GUID=40d9fc35-343d-4ecc-8ec4-415de7ea5a91
Joint=3620	CoordSys=GLOBAL	CoordType=Cartesian	XorR=-4.6839346896505	Y=9.94215767732445	Z=10	SpecialJt=No	GUID=0f459041-697c-44e6-b431-e15a5136ab02
Joint=3621	CoordSys=GLOBAL	CoordType=Cartesian	XorR=-5.70470793056958	Y=9.93563400429505	Z=10	SpecialJt=No	GUID=effdcde8-e205-438f-8c48-d201850bbd43
Joint=3622	CoordSys=GLOBAL	CoordType=Cartesian	XorR=-6.72548117148867	Y=9.92911033126565	Z=10	SpecialJt=No	GUID=0ba69474-a90e-43f5-b601-6b01981a65a4
Joint=3623	CoordSys=GLOBAL	CoordType=Cartesian	XorR=-7.74625441240775	Y=9.92258665823625	Z=10	SpecialJt=No	GUID=bac90a50-9c48-4e79-b31c-0143f64d9e35
Joint=3624	CoordSys=GLOBAL	CoordType=Cartesian	XorR=-8.76702765332684	Y=9.91606298520686	Z=10	SpecialJt=No	GUID=d298e6a1-d14a-4ec3-8f09-1f14ae2252e0
Joint=3625	CoordSys=GLOBAL	CoordType=Cartesian	XorR=-9.78780089424593	Y=9.90953931217746	Z=10	SpecialJt=No	GUID=9babdcf9-f46e-4f98-9648-c2ed9cd58708
Joint=3626	CoordSys=GLOBAL	CoordType=Cartesian	XorR=-10.808574135165	Y=9.90301563914806	Z=10	SpecialJt=No	GUID=8c36563b-0a2e-47b2-9e75-ac1b2b797d8
Joint=3627	CoordSys=GLOBAL	CoordType=Cartesian	XorR=-11.8293473760841	Y=9.89649196611867	Z=10	SpecialJt=No	GUID=bfd9f1ed-e109-42f5-a1c1-3e641e953b7a
Joint=3628	CoordSys=GLOBAL	CoordType=Cartesian	XorR=8.36826134242965	Y=9.34869600549317	Z=10	SpecialJt=No	GUID=1de5f424-45c3-4287-8b83-fb7ba8c8bd51
Joint=3629	CoordSys=GLOBAL	CoordType=Cartesian	XorR=9.39144199856418	Y=9.35320555919145	Z=10	SpecialJt=No	GUID=815d20c5-9085-4134-bd7c-7f0e02cdca03
Joint=3630	CoordSys=GLOBAL	CoordType=Cartesian	XorR=7.34508068269513	Y=9.3441864517949	Z=10	SpecialJt=No	GUID=348dd098-6fdf-4f32-8709-61a67db64c8d
Joint=3631	CoordSys=GLOBAL	CoordType=Cartesian	XorR=6.32190003016062	Y=9.33967689809662	Z=10	SpecialJt=No	GUID=9734d48d-95ac-403a-bb7e-2cceca70fb800
Joint=3632	CoordSys=GLOBAL	CoordType=Cartesian	XorR=5.29871937402611	Y=9.33516734439835	Z=10	SpecialJt=No	GUID=3a032c6b-0639-4219-ba36-27f152f959d
Joint=3633	CoordSys=GLOBAL	CoordType=Cartesian	XorR=4.27553871789159	Y=9.33065779070007	Z=10	SpecialJt=No	GUID=492801c4-36a4-49c4-87c4-69a4cb96c829
Joint=3634	CoordSys=GLOBAL	CoordType=Cartesian	XorR=3.25235806175707	Y=9.32614823700179	Z=10	SpecialJt=No	GUID=46b6846e-df00-4671-ac88-a81f801313ab
Joint=3635	CoordSys=GLOBAL	CoordType=Cartesian	XorR=2.22917740562255	Y=9.32163868330352	Z=10	SpecialJt=No	GUID=963eaf29-28ac-4280-ba53-8b73205764f1
Joint=3636	CoordSys=GLOBAL	CoordType=Cartesian	XorR=1.20599674948804	Y=9.31712912960524	Z=10	SpecialJt=No	GUID=b382fa51-cd94-494f-a72e-a1d0df4129b6
Joint=3637	CoordSys=GLOBAL	CoordType=Cartesian	XorR=0.182816093353523	Y=9.31261957590697	Z=10	SpecialJt=No	GUID=5f4cce04-7e96-4200-afd1-5eed6b372735
Joint=3638	CoordSys=GLOBAL	CoordType=Cartesian	XorR=-0.840364562781005	Y=9.30811002220869	Z=10	SpecialJt=No	GUID=b35035fc-6ed1-43a1-b0ea-19af5644d8e3
Joint=3639	CoordSys=GLOBAL	CoordType=Cartesian	XorR=-1.86354521891552	Y=9.30360046851041	Z=10	SpecialJt=No	GUID=053156f3-455b-49be-bdeb-8be25a7951f8
Joint=3640	CoordSys=GLOBAL	CoordType=Cartesian	XorR=-2.88672587505003	Y=9.29909091481214	Z=10	SpecialJt=No	GUID=c97a29c3-c033-4b62-a853-fef6630ec7ff
Joint=3641	CoordSys=GLOBAL	CoordType=Cartesian	XorR=-3.90990653118455	Y=9.29458136111386	Z=10	SpecialJt=No	GUID=1364fe0a-e81c-4140-97d1-c69984d8613b
Joint=3642	CoordSys=GLOBAL	CoordType=Cartesian	XorR=-4.93308718731907	Y=9.29007180741559	Z=10	SpecialJt=No	GUID=e620bfe5-6751-4882-b02c-7c2c213d69a6
Joint=3643	CoordSys=GLOBAL	CoordType=Cartesian	XorR=-5.95626784345359	Y=9.28556225371731	Z=10	SpecialJt=No	GUID=a4dc2343-b5cb-4ed7-ba5f-2657653d8a37
Joint=3644	CoordSys=GLOBAL	CoordType=Cartesian	XorR=-6.97944849958811	Y=9.28105270001904	Z=10	SpecialJt=No	GUID=a1f89a8b-7d4b-40d0-8af4-63fb51b71b3e
Joint=3645	CoordSys=GLOBAL	CoordType=Cartesian	XorR=-8.00262915572262	Y=9.27654314632076	Z=10	SpecialJt=No	GUID=278071ea-4cb2-48ce-8411-af9b2998a46e
Joint=3646	CoordSys=GLOBAL	CoordType=Cartesian	XorR=-9.02580981185715	Y=9.27203359262248	Z=10	SpecialJt=No	GUID=64d4fdbb-19b6-41b3-b8b5-384a24ed19ee
Joint=3647	CoordSys=GLOBAL	CoordType=Cartesian	XorR=-10.0489904679917	Y=9.26752403892421	Z=10	SpecialJt=No	GUID=37d3f986-0237-4dd1-97f7-43c3261142e1
Joint=3648	CoordSys=GLOBAL	CoordType=Cartesian	XorR=-11.0721711241262	Y=9.26301448522593	Z=10	SpecialJt=No	GUID=098a72b2-eea9-4b58-a05c-da9b7b6fc4b8
Joint=3649	CoordSys=GLOBAL	CoordType=Cartesian	XorR=9.17117848348079	Y=8.67695025730912	Z=10	SpecialJt=No	GUID=1ded5c8d-8cac-4626-a705-b35d4be79f99
Joint=3650	CoordSys=GLOBAL	CoordType=Cartesian	XorR=10.1967665548307	Y=8.67944569167628	Z=10	SpecialJt=No	GUID=3e6c695c-a945-45a0-b1e2-6ad2f7e4ba3c
Joint=3651	CoordSys=GLOBAL	CoordType=Cartesian	XorR=8.14559041213084	Y=8.67445482294197	Z=10	SpecialJt=No	GUID=c634f6d1-10af-43d0-ab1f-c21292fca9f6
Joint=3652	CoordSys=GLOBAL	CoordType=Cartesian	XorR=7.12000234078089	Y=8.67195938857482	Z=10	SpecialJt=No	GUID=fde5c352-918d-42fa-b3d8-e0b5908f39c1
Joint=3653	CoordSys=GLOBAL	CoordType=Cartesian	XorR=6.09441426943094	Y=8.66946395420766	Z=10	SpecialJt=No	GUID=8f81ec98-dcac-4eb0-b554-38e39ef3c6dd
Joint=3654	CoordSys=GLOBAL	CoordType=Cartesian	XorR=5.06882619808099	Y=8.66696851984051	Z=10	SpecialJt=No	GUID=d9f28a8c-8073-4bb1-80ca-a19e5ea20d6a
Joint=3655	CoordSys=GLOBAL	CoordType=Cartesian	XorR=4.04323812673104	Y=8.66447308547336	Z=10	SpecialJt=No	GUID=d6719a60-5f90-459a-b059-cf8374a43fb3
Joint=3656	CoordSys=GLOBAL	CoordType=Cartesian	XorR=3.01765005538109	Y=8.6619776511062	Z=10	SpecialJt=No	GUID=c120a5b4-27c4-4326-a7ca-69527fd87027
Joint=3657	CoordSys=GLOBAL	CoordType=Cartesian	XorR=1.99206198403114	Y=8.65948221673905	Z=10	SpecialJt=No	GUID=c8fe3ab2-ed68-43c7-a60d-3c15931234c6

APPALDATORE: <b>TELESE S.c.a r.l.</b> Consorzio Telese Società Consortile a Responsabilità Limitata		ITINERARIO NAPOLI – BARI RADDOPPIO TRATTA CANCELLO-BENEVENTO <b>II LOTTO FUNZIONALE FRASSO TELESINO – VITULANO</b> <b>2° SUBLOTTO TELESE – SAN LORENZO</b> <b>PROGETTO ESECUTIVO</b>					
PROGETTAZIONE: Mandataria: SYSTRA S.A. Mandante: SWS Engineering S.p.A. SYSTRA-SOTECNI S.p.A.							
PONTI E VIADOTTI – VI14 "Struttura ad archi": Tabulato di calcolo – 2 di 2		COMMESSA IF2R	LOTTO 2.2.E.ZZ	CODIFICA CL	DOCUMENTO VI.14.0.0.004	REV. A	FOGLIO 520 di 597

Joint=3658	CoordSys=GLOBAL	CoordType=Cartesian	XorR=0.966473912681188	Y=8.6569867823719	Z=10	SpecialJt=No	GUID=5a1b807d-2745-4f75-bc86-222585b70139
Joint=3659	CoordSys=GLOBAL	CoordType=Cartesian	XorR=-0.0591141586687556	Y=8.65449134800474	Z=10	SpecialJt=No	GUID=2e5bc072-5947-4c25-b9ca-fab32c29132b
Joint=3660	CoordSys=GLOBAL	CoordType=Cartesian	XorR=-1.08470223001871	Y=8.65199591363759	Z=10	SpecialJt=No	GUID=324878b5-576a-41fd-826b-7eb0eb06e9ac
Joint=3661	CoordSys=GLOBAL	CoordType=Cartesian	XorR=-2.11029030136866	Y=8.64950047927043	Z=10	SpecialJt=No	GUID=583ca58c-4d22-4b4e-b905-23ecc4f878b4
Joint=3662	CoordSys=GLOBAL	CoordType=Cartesian	XorR=-3.13587837271861	Y=8.64700504490328	Z=10	SpecialJt=No	GUID=e72e71c8-112e-440e-a448-0e01dfdfa95a
Joint=3663	CoordSys=GLOBAL	CoordType=Cartesian	XorR=-4.16146644406856	Y=8.64450961053612	Z=10	SpecialJt=No	GUID=2b777bb1-0a9d-4cd0-9c5b-8aba931e52de
Joint=3664	CoordSys=GLOBAL	CoordType=Cartesian	XorR=-5.18705451541851	Y=8.64201417616897	Z=10	SpecialJt=No	GUID=942fbdce-e125-4fb3-a903-845a48eb57b7
Joint=3665	CoordSys=GLOBAL	CoordType=Cartesian	XorR=-6.21264258676845	Y=8.63951874180182	Z=10	SpecialJt=No	GUID=f14a67be-aacf-45c5-9868-f867f80e778d
Joint=3666	CoordSys=GLOBAL	CoordType=Cartesian	XorR=-7.23823065811841	Y=8.63702330743466	Z=10	SpecialJt=No	GUID=190e92ae-ec37-4b87-a52d-7b0fa6b798e5
Joint=3667	CoordSys=GLOBAL	CoordType=Cartesian	XorR=-8.26381872946835	Y=8.63452787306751	Z=10	SpecialJt=No	GUID=723b50ce-c148-48f3-b652-ea5475695dd8
Joint=3668	CoordSys=GLOBAL	CoordType=Cartesian	XorR=-9.28940680081831	Y=8.63203243870036	Z=10	SpecialJt=No	GUID=8301e717-d33b-4671-9914-13a30e691426
Joint=3669	CoordSys=GLOBAL	CoordType=Cartesian	XorR=-10.3149948721683	Y=8.6295370043332	Z=10	SpecialJt=No	GUID=b36cba29-2280-4069-8f90-f06a4612a88f
Joint=3670	CoordSys=GLOBAL	CoordType=Cartesian	XorR=9.97409562453192	Y=8.00520450912508	Z=10	SpecialJt=No	GUID=ea91f2e3-e739-4432-a8ca-f91e43e58309
Joint=3671	CoordSys=GLOBAL	CoordType=Cartesian	XorR=11.0020911110973	Y=8.00568582416111	Z=10	SpecialJt=No	GUID=5a3f7433-a9fc-42db-9093-4451ed600a26
Joint=3672	CoordSys=GLOBAL	CoordType=Cartesian	XorR=8.94610013796654	Y=8.00472319408904	Z=10	SpecialJt=No	GUID=8480f303-513d-4de1-afec-3256fd199a18
Joint=3673	CoordSys=GLOBAL	CoordType=Cartesian	XorR=7.91810465140115	Y=8.00424187905301	Z=10	SpecialJt=No	GUID=680942f1-77e4-466e-9103-d5dfa6704283
Joint=3674	CoordSys=GLOBAL	CoordType=Cartesian	XorR=6.89010916483578	Y=8.00376056401698	Z=10	SpecialJt=No	GUID=98aa4a73-f553-4733-9b6e-e0e9678ba753
Joint=3675	CoordSys=GLOBAL	CoordType=Cartesian	XorR=5.86211367827039	Y=8.00327924898095	Z=10	SpecialJt=No	GUID=6a609ef4-d23b-47a8-a02b-c3d13581ea75
Joint=3676	CoordSys=GLOBAL	CoordType=Cartesian	XorR=4.83411819170501	Y=8.00279793394491	Z=10	SpecialJt=No	GUID=e8a10dbc-6bb0-4933-94ec-60ac2a79ac25
Joint=3677	CoordSys=GLOBAL	CoordType=Cartesian	XorR=3.80612270513963	Y=8.00231661890888	Z=10	SpecialJt=No	GUID=1c3213da-1a3c-404b-93da-fa43ef498754
Joint=3678	CoordSys=GLOBAL	CoordType=Cartesian	XorR=2.77812721857424	Y=8.00183530387285	Z=10	SpecialJt=No	GUID=7018a64a-7631-4c24-9872-7ec70295b03e
Joint=3679	CoordSys=GLOBAL	CoordType=Cartesian	XorR=1.75013173200887	Y=8.00135398883682	Z=10	SpecialJt=No	GUID=88f4e25e-43e9-4528-bdce-454b347783a3
Joint=3680	CoordSys=GLOBAL	CoordType=Cartesian	XorR=0.72213624544348	Y=8.00087267380079	Z=10	SpecialJt=No	GUID=aa2f18cb-29fe-431a-8132-ec26866a294a
Joint=3681	CoordSys=GLOBAL	CoordType=Cartesian	XorR=-0.305859241121901	Y=8.00039135876475	Z=10	SpecialJt=No	GUID=07e3b787-fc23-478c-8496-46500f1af7f5
Joint=3682	CoordSys=GLOBAL	CoordType=Cartesian	XorR=-1.33385472768728	Y=7.99991004372872	Z=10	SpecialJt=No	GUID=2fb61e7c-4b95-4229-abf5-de1e06156a56
Joint=3683	CoordSys=GLOBAL	CoordType=Cartesian	XorR=-2.36185021425267	Y=7.99942872869269	Z=10	SpecialJt=No	GUID=9a2c8ae1-5f2b-46a0-8c68-07ce05ee64cc
Joint=3684	CoordSys=GLOBAL	CoordType=Cartesian	XorR=-3.38984570081804	Y=7.99894741365666	Z=10	SpecialJt=No	GUID=7d3661d7-9caf-4276-82af-9699fe996332
Joint=3685	CoordSys=GLOBAL	CoordType=Cartesian	XorR=-4.41784118738343	Y=7.99846609820603	Z=10	SpecialJt=No	GUID=315e1006-3097-4cef-a18c-c0fffa7ae8be
Joint=3686	CoordSys=GLOBAL	CoordType=Cartesian	XorR=-5.44583667394881	Y=7.9979847835846	Z=10	SpecialJt=No	GUID=991042bf-8fb3-42a6-9b3f-a7c5d8ac8e72
Joint=3687	CoordSys=GLOBAL	CoordType=Cartesian	XorR=-6.47383216051419	Y=7.99750346854857	Z=10	SpecialJt=No	GUID=955b2fb0-3984-4b3c-81b4-9a6865a44171
Joint=3688	CoordSys=GLOBAL	CoordType=Cartesian	XorR=-7.50182764707958	Y=7.99702215351253	Z=10	SpecialJt=No	GUID=1f539dbc-ddd2-405d-9756-79d47b10d252
Joint=3689	CoordSys=GLOBAL	CoordType=Cartesian	XorR=-8.52982313364495	Y=7.9965408384765	Z=10	SpecialJt=No	GUID=05b7e0b7-faaa-4ed5-b094-41c55b8b5a26
Joint=3690	CoordSys=GLOBAL	CoordType=Cartesian	XorR=-9.55781862021034	Y=7.99605952344047	Z=10	SpecialJt=No	GUID=da81e034-eb22-438e-91f0-4c99e1d996ee
Joint=3691	CoordSys=GLOBAL	CoordType=Cartesian	XorR=10.7770127655831	Y=7.33345876094103	Z=10	SpecialJt=No	GUID=b6f1f932-4afc-4e33-ae71-750a3a89a4f8
Joint=3692	CoordSys=GLOBAL	CoordType=Cartesian	XorR=11.8074156673639	Y=7.33192595664593	Z=10	SpecialJt=No	GUID=1e27616c-e1f4-4a82-9651-e7bfc2e93fcb
Joint=3693	CoordSys=GLOBAL	CoordType=Cartesian	XorR=9.74660986380223	Y=7.33499156523612	Z=10	SpecialJt=No	GUID=a2007ac6-e4c0-43d8-8333-f6fe3004a579
Joint=3694	CoordSys=GLOBAL	CoordType=Cartesian	XorR=8.71620696202142	Y=7.3365243695312	Z=10	SpecialJt=No	GUID=9f41a2ef-65a1-4d46-87cf-0f26efa9e249
Joint=3695	CoordSys=GLOBAL	CoordType=Cartesian	XorR=7.68580406024061	Y=7.3380571738263	Z=10	SpecialJt=No	GUID=b6f94f98-a106-4077-aa40-d7e6e2e103fd
Joint=3696	CoordSys=GLOBAL	CoordType=Cartesian	XorR=6.6554011584598	Y=7.33958997812138	Z=10	SpecialJt=No	GUID=759ccc7e-22b0-4318-960c-2f07354db270
Joint=3697	CoordSys=GLOBAL	CoordType=Cartesian	XorR=5.62499825667898	Y=7.34112278241648	Z=10	SpecialJt=No	GUID=a1998093-4e5a-442d-ad75-5c9ce536cfd1
Joint=3698	CoordSys=GLOBAL	CoordType=Cartesian	XorR=4.59459535489816	Y=7.34265558671157	Z=10	SpecialJt=No	GUID=1e6a0aa5-673a-4b11-9f90-d2ad1ffe9d3d
Joint=3699	CoordSys=GLOBAL	CoordType=Cartesian	XorR=3.56419245311735	Y=7.34418839100666	Z=10	SpecialJt=No	GUID=d9c6c146-903f-4226-a7f2-ddc86d66dc7d
Joint=3700	CoordSys=GLOBAL	CoordType=Cartesian	XorR=2.53378955133654	Y=7.34572119530175	Z=10	SpecialJt=No	GUID=b465962a-6b52-4f3e-87ec-e3cf1bd566ea
Joint=3701	CoordSys=GLOBAL	CoordType=Cartesian	XorR=1.50338664955572	Y=7.34725399959684	Z=10	SpecialJt=No	GUID=4e61c2f0-9695-4c10-b6c6-569ff2abfd09
Joint=3702	CoordSys=GLOBAL	CoordType=Cartesian	XorR=0.472983747774904	Y=7.34878680389192	Z=10	SpecialJt=No	GUID=38585f8a-75c5-4b3d-b446-72d27c1aa709
Joint=3703	CoordSys=GLOBAL	CoordType=Cartesian	XorR=-0.557419154005906	Y=7.35031960818702	Z=10	SpecialJt=No	GUID=14405fc5-74a7-4ed6-a6a9-9b4112567420
Joint=3704	CoordSys=GLOBAL	CoordType=Cartesian	XorR=-1.58782205578672	Y=7.35185241248211	Z=10	SpecialJt=No	GUID=229168b1-311d-4636-8966-0f7469eed1b9
Joint=3705	CoordSys=GLOBAL	CoordType=Cartesian	XorR=-2.61822495756753	Y=7.35338521677719	Z=10	SpecialJt=No	GUID=89590503-a3ea-4a9f-9942-220d07a0314c
Joint=3706	CoordSys=GLOBAL	CoordType=Cartesian	XorR=-3.64862785934835	Y=7.35491802107228	Z=10	SpecialJt=No	GUID=2537f6b6-6452-40ab-a9d1-b8be9441e508
Joint=3713	CoordSys=GLOBAL	CoordType=Cartesian	XorR=-4.67903076112917	Y=7.35645082536738	Z=10	SpecialJt=No	GUID=a1b74eba-9158-4c48-8939-42567d95441f



APPALTATORE: <b>TELESE</b> S.c.a r.l. <small>Consorzio Telese Società Consortile a Responsabilità Limitata</small>		ITINERARIO NAPOLI – BARI RADDOPPIO TRATTA CANCELLO-BENEVENTO II LOTTO FUNZIONALE FRASSO TELESINO – VITULANO 2° SUBLOTTO TELESE – SAN LORENZO PROGETTO ESECUTIVO					
PROGETTAZIONE: Mandatario: <b>SYSTRA S.A.</b> Mandante: <b>SWS Engineering S.p.A.</b> <b>SYSTRA-SOTECNI S.p.A.</b>							
PONTI E VIADOTTI – VI14 "Struttura ad archi": Tabulato di calcolo – 2 di 2		COMMESSA IF2R	LOTTO 2.2.E.ZZ	CODIFICA CL	DOCUMENTO VI.14.0.0.004	REV. A	FOGLIO 521 di 597

Joint=3714	CoordSys=GLOBAL	CoordType=Cartesian	XorR=-5.70943366290998	Y=7.35798362966247	Z=10	SpecialJt=No	GUID=df8670c5-1c5a-4025-91f8-0826154594e5
Joint=3716	CoordSys=GLOBAL	CoordType=Cartesian	XorR=-6.7398365646908	Y=7.35951643395756	Z=10	SpecialJt=No	GUID=0a927976-1f91-4394-afa9-34bd0784f1ba
Joint=3717	CoordSys=GLOBAL	CoordType=Cartesian	XorR=-7.77023946647161	Y=7.36104923825265	Z=10	SpecialJt=No	GUID=29324a3b-3384-4ba9-98b7-641e1c633acb
Joint=3718	CoordSys=GLOBAL	CoordType=Cartesian	XorR=-8.80064236825242	Y=7.36258204254774	Z=10	SpecialJt=No	GUID=2859987c-6153-4e92-b2fe-1b39a836e0ea
Joint=3726	CoordSys=GLOBAL	CoordType=Cartesian	XorR=11.5799299066342	Y=6.66171301275697	Z=10	SpecialJt=No	GUID=69e325eb-6e91-40d3-b273-d55b0e51cfe7
Joint=3727	CoordSys=GLOBAL	CoordType=Cartesian	XorR=12.6127402236304	Y=6.65816608913076	Z=10	SpecialJt=No	GUID=6f9fc961-c645-44bd-a2ad-34113ec2e582
Joint=3730	CoordSys=GLOBAL	CoordType=Cartesian	XorR=10.5471195896379	Y=6.66525993638319	Z=10	SpecialJt=No	GUID=d2c2f1ea-305f-435d-9bb2-a10eb6c106d8
Joint=3731	CoordSys=GLOBAL	CoordType=Cartesian	XorR=9.51430927264169	Y=6.66880686000094	Z=10	SpecialJt=No	GUID=08468ee9-da31-4e46-ac1b-6ea658f7dd6d
Joint=3732	CoordSys=GLOBAL	CoordType=Cartesian	XorR=8.48149895564544	Y=6.67235378363561	Z=10	SpecialJt=No	GUID=28831d94-78dd-4663-87a6-fc718764ac80
Joint=3733	CoordSys=GLOBAL	CoordType=Cartesian	XorR=7.4486886386492	Y=6.67590070726182	Z=10	SpecialJt=No	GUID=ad3d6193-64fe-4f64-935f-f05d0f071e24
Joint=3734	CoordSys=GLOBAL	CoordType=Cartesian	XorR=6.41587832165295	Y=6.67944763088803	Z=10	SpecialJt=No	GUID=1b7c7995-6671-4b87-be5b-06def3ec7388
Joint=3735	CoordSys=GLOBAL	CoordType=Cartesian	XorR=5.38306800465671	Y=6.68299455451425	Z=10	SpecialJt=No	GUID=d614768a-7183-4d59-ad4e-6ab7ba172943
Joint=3736	CoordSys=GLOBAL	CoordType=Cartesian	XorR=4.35025768766046	Y=6.68654147814046	Z=10	SpecialJt=No	GUID=4c812edd-b9bf-4f37-bcae-558ef855d0b
Joint=3737	CoordSys=GLOBAL	CoordType=Cartesian	XorR=3.31744737066421	Y=6.69008840176667	Z=10	SpecialJt=No	GUID=b8e7811f-e572-4371-8507-cb908b2f930e
Joint=3738	CoordSys=GLOBAL	CoordType=Cartesian	XorR=2.28463705366796	Y=6.69363532539288	Z=10	SpecialJt=No	GUID=83cbc3d9-4425-43e9-be1f-a5c0067f889c
Joint=3739	CoordSys=GLOBAL	CoordType=Cartesian	XorR=1.25182673667172	Y=6.69718224901909	Z=10	SpecialJt=No	GUID=68839b7f-7dc3-4ba9-b0c8-b8811931ee68
Joint=3741	CoordSys=GLOBAL	CoordType=Cartesian	XorR=0.219016419675469	Y=6.70072917264531	Z=10	SpecialJt=No	GUID=7e2d08ae-8ad6-489f-8c86-c86c4ebc7bc2
Joint=3743	CoordSys=GLOBAL	CoordType=Cartesian	XorR=-0.813793897320778	Y=6.70427609627152	Z=10	SpecialJt=No	GUID=f77506a4-dcc6-41a5-a7a1-e05f3052124b
Joint=3745	CoordSys=GLOBAL	CoordType=Cartesian	XorR=-1.84660421431703	Y=6.70782301989773	Z=10	SpecialJt=No	GUID=e4f0834e-a358-4b6b-a957-970d05967094
Joint=3751	CoordSys=GLOBAL	CoordType=Cartesian	XorR=-2.87941453131327	Y=6.71136994352394	Z=10	SpecialJt=No	GUID=51bc8796-1ccc-47af-9d5a-3f4a9b78b248
Joint=3752	CoordSys=GLOBAL	CoordType=Cartesian	XorR=-3.91222484830952	Y=6.71491686715016	Z=10	SpecialJt=No	GUID=b750a873-4f54-4d7b-84db-36c35133d744
Joint=3753	CoordSys=GLOBAL	CoordType=Cartesian	XorR=-4.94503516530577	Y=6.71846379077637	Z=10	SpecialJt=No	GUID=2f69f14d-4a64-4682-acec-cb9ce71d7f33
Joint=3754	CoordSys=GLOBAL	CoordType=Cartesian	XorR=-5.97784548230201	Y=6.72201071440258	Z=10	SpecialJt=No	GUID=930c65c6-02d9-4d91-ad75-14ce8a88f4eb
Joint=3755	CoordSys=GLOBAL	CoordType=Cartesian	XorR=-7.01065579929826	Y=6.72555763802879	Z=10	SpecialJt=No	GUID=01d208aa-44e9-4dbf-8f6f-8b5d09fa4dbc
Joint=3757	CoordSys=GLOBAL	CoordType=Cartesian	XorR=-8.04346611629451	Y=6.729104561655	Z=10	SpecialJt=No	GUID=5e17fd5a-c2f3-4c6e-831f-a1d814436a85
Joint=3759	CoordSys=GLOBAL	CoordType=Cartesian	XorR=21.8669346935978	Y=12.047607596126	Z=10	SpecialJt=No	GUID=d5ddeb8b-386c-4ff3-86dc-32c23c95665
Joint=3763	CoordSys=GLOBAL	CoordType=Cartesian	XorR=21.8669431780563	Y=11.3738864373391	Z=10	SpecialJt=No	GUID=e0314900-cb41-44b6-b85c-527972f529ed
Joint=3768	CoordSys=GLOBAL	CoordType=Cartesian	XorR=21.8669516625149	Y=10.7001652785522	Z=10	SpecialJt=No	GUID=ea997a19-42bc-417c-b187-f91d97731f8b
Joint=3770	CoordSys=GLOBAL	CoordType=Cartesian	XorR=21.8669601469734	Y=10.0264441197654	Z=10	SpecialJt=No	GUID=1080e56c-f476-4057-bd6c-abd341ba35d8
Joint=3772	CoordSys=GLOBAL	CoordType=Cartesian	XorR=21.866968631432	Y=9.35272296097852	Z=10	SpecialJt=No	GUID=80f00ed-7917-4d28-b786-ffe6bf10094b
Joint=3774	CoordSys=GLOBAL	CoordType=Cartesian	XorR=21.8669771158906	Y=8.67900180219165	Z=10	SpecialJt=No	GUID=a14f094d-af1c-4b98-9f0e-4c2a78dd3cca
Joint=3776	CoordSys=GLOBAL	CoordType=Cartesian	XorR=21.8669856003491	Y=8.00528064340479	Z=10	SpecialJt=No	GUID=78149593-fa68-4460-af92-03f00c5429e6
Joint=3783	CoordSys=GLOBAL	CoordType=Cartesian	XorR=21.8669940848077	Y=7.33155948461793	Z=10	SpecialJt=No	GUID=19b3e253-2509-48af-824e-696b2beb3709
Joint=3784	CoordSys=GLOBAL	CoordType=Cartesian	XorR=21.8670025692662	Y=6.65783832583106	Z=10	SpecialJt=No	GUID=981de857-9c2f-445a-a9f8-9ecfb9f82497
Joint=3953	CoordSys=GLOBAL	CoordType=Cartesian	XorR=21.8670110537248	Y=5.9841171670442	Z=10	SpecialJt=No	GUID=d3bb8aa9-808b-401c-bde9-25f5855bac1d
Joint=3954	CoordSys=GLOBAL	CoordType=Cartesian	XorR=21.8670231743799	Y=5.02165836877725	Z=10	SpecialJt=No	GUID=036f2ca7-bcce-4c8e-abf4-8a4187e84bc3
Joint=3955	CoordSys=GLOBAL	CoordType=Cartesian	XorR=21.867030244762	Y=4.46022406978819	Z=10	SpecialJt=No	GUID=d01072ea-2b12-48fe-9156-b1a607f77f1d
Joint=3956	CoordSys=GLOBAL	CoordType=Cartesian	XorR=21.8670373151442	Y=3.89878977079914	Z=10	SpecialJt=No	GUID=25991acd-9a75-49c3-bb08-c3b9d5570138
Joint=3957	CoordSys=GLOBAL	CoordType=Cartesian	XorR=21.8670443855263	Y=3.33735547181008	Z=10	SpecialJt=No	GUID=e672e53c-6a85-419b-acfa-25259c8ea967
Joint=3958	CoordSys=GLOBAL	CoordType=Cartesian	XorR=21.8670514559084	Y=2.77592117282103	Z=10	SpecialJt=No	GUID=06808c36-b869-444a-9dbd-f6173d4569e9
Joint=3959	CoordSys=GLOBAL	CoordType=Cartesian	XorR=21.8670585262906	Y=2.21448687383198	Z=10	SpecialJt=No	GUID=da33f903-732a-4de0-b7dc-32293b6ac2b3
Joint=3961	CoordSys=GLOBAL	CoordType=Cartesian	XorR=21.8670655966727	Y=1.65305257484292	Z=10	SpecialJt=No	GUID=e541f2ce-4ace-4fb8-afa6-efac437ade29
Joint=4040	CoordSys=GLOBAL	CoordType=Cartesian	XorR=21.8670726670548	Y=1.09161827585387	Z=10	SpecialJt=No	GUID=6f5afca0-8dcf-4005-bd46-6ee502960494
Joint=4059	CoordSys=GLOBAL	CoordType=Cartesian	XorR=20.8999661810732	Y=1.09162645100924	Z=10	SpecialJt=No	GUID=effabbf7-8477-4c7f-9708-47595217badd
Joint=4060	CoordSys=GLOBAL	CoordType=Cartesian	XorR=20.8999732517116	Y=0.530171797679411	Z=10	SpecialJt=No	GUID=5361b410-0956-44e1-9442-6623a4d1f269
Joint=4061	CoordSys=GLOBAL	CoordType=Cartesian	XorR=20.8999591106056	Y=1.65306753477855	Z=10	SpecialJt=No	GUID=de1a7d58-4c7e-4e0a-aab3-41ceaac6c30
Joint=4062	CoordSys=GLOBAL	CoordType=Cartesian	XorR=20.8999520400526	Y=2.21451540332812	Z=10	SpecialJt=No	GUID=b5aac648-0d23-4d29-a201-c76d5dec458d
Joint=4063	CoordSys=GLOBAL	CoordType=Cartesian	XorR=18.6999378980529	Y=3.33746824464001	Z=10	SpecialJt=No	GUID=8447ed40-7111-485f-bb9a-f012c9db9dde
Joint=4064	CoordSys=GLOBAL	CoordType=Cartesian	XorR=19.7999378986065	Y=3.33743121155831	Z=10	SpecialJt=No	GUID=00f64f2d-82b5-47a4-840d-a81356e5cd2d
Joint=4065	CoordSys=GLOBAL	CoordType=Cartesian	XorR=19.799944969245	Y=2.77597655822848	Z=10	SpecialJt=No	GUID=c3f019f8-85a7-4eda-99ac-cbd7f2ec5350

APPALTATORE: <b>TELESE S.c.a r.l.</b> Consorzio Telese Società Consortile a Responsabilità Limitata	<b>ITINERARIO NAPOLI – BARI</b> <b>RADDOPPIO TRATTA CANCELLO-BENEVENTO</b> <b>II LOTTO FUNZIONALE FRASSO TELESINO – VITULANO</b> <b>2° SUBLOTTO TELESE – SAN LORENZO</b> <b>PROGETTO ESECUTIVO</b>
PROGETTAZIONE: <u>Mandatario:</u> SYSTRA S.A. <u>Mandante:</u> SWS Engineering S.p.A.    SYSTRA-SOTECNI S.p.A.	
<b>PONTI E VIADOTTI – VI14</b> "Struttura ad archi": Tabulato di calcolo – 2 di 2	<b>COMMESSA</b> LOTTO CODIFICA DOCUMENTO REV. FOGLIO <b>IF2R</b> <b>2.2.E.ZZ</b> <b>CL</b> <b>VI.14.0.0.004</b> <b>A</b> <b>522 di 597</b>

Joint=4073	CoordSys=GLOBAL	CoordType=Cartesian	XorR=20.8999378991601	Y=3.33739417847662	Z=10	SpecialJt=No	GUID=838b78c9-b47a-4155-8f29-aa9cf488980d
Joint=4074	CoordSys=GLOBAL	CoordType=Cartesian	XorR=20.8999449696704	Y=2.77594970231717	Z=10	SpecialJt=No	GUID=695e908b-e825-43ad-8f3e-00cdf8f7f48
Joint=4075	CoordSys=GLOBAL	CoordType=Cartesian	XorR=16.5651118318285	Y=4.4603852690798	Z=10	SpecialJt=No	GUID=4f96decc-3be6-4549-91c1-41472914c1f3
Joint=4076	CoordSys=GLOBAL	CoordType=Cartesian	XorR=17.6999308272118	Y=3.8989326943172	Z=10	SpecialJt=No	GUID=034897a6-b9d7-4980-8bbd-25bac10c224e
Joint=4077	CoordSys=GLOBAL	CoordType=Cartesian	XorR=19.7999237576884	Y=4.46031202214088	Z=10	SpecialJt=No	GUID=1db3e684-8ef9-4bd2-9c8a-8fbccf1c7aa5
Joint=4079	CoordSys=GLOBAL	CoordType=Cartesian	XorR=19.7999308282756	Y=3.89886143967921	Z=10	SpecialJt=No	GUID=121e2be4-a706-4465-a6c0-2d38a7a3e3c5
Joint=4081	CoordSys=GLOBAL	CoordType=Cartesian	XorR=20.8999237583189	Y=4.46026888275695	Z=10	SpecialJt=No	GUID=87d6f786-576c-49f6-b487-b731fd9b1327
Joint=4083	CoordSys=GLOBAL	CoordType=Cartesian	XorR=20.8999308288036	Y=3.89882644203159	Z=10	SpecialJt=No	GUID=85eb4e81-1b68-42f2-a46d-0d70a61243a1
Joint=4085	CoordSys=GLOBAL	CoordType=Cartesian	XorR=14.8262224922016	Y=5.98435804585369	Z=10	SpecialJt=No	GUID=f3950c6f-4802-4b78-a577-8d9aff48db80
Joint=4087	CoordSys=GLOBAL	CoordType=Cartesian	XorR=15.784944222152	Y=5.02185316576733	Z=10	SpecialJt=No	GUID=a068d383-ec05-4e2c-acc6-19999248d2ef
Joint=4089	CoordSys=GLOBAL	CoordType=Cartesian	XorR=19.7999045664266	Y=5.98422295367642	Z=10	SpecialJt=No	GUID=750b3c6b-da28-42a6-87c0-ee868e9bbe01
Joint=4091	CoordSys=GLOBAL	CoordType=Cartesian	XorR=19.7999166873747	Y=5.02174089330573	Z=10	SpecialJt=No	GUID=8a43aaad-c603-4bd6-9361-d28c7dea2fdd
Joint=4093	CoordSys=GLOBAL	CoordType=Cartesian	XorR=20.8999045671694	Y=5.98417089715273	Z=10	SpecialJt=No	GUID=cfc18b2a-0762-41d8-82f1-eb54bd4ee44d
Joint=4095	CoordSys=GLOBAL	CoordType=Cartesian	XorR=20.899916687971	Y=5.02170046783391	Z=10	SpecialJt=No	GUID=d3438aab-a1b5-4bd4-903a-34b7038c84ea
Joint=4097	CoordSys=GLOBAL	CoordType=Cartesian	XorR=13.9347777015784	Y=6.65811926580223	Z=10	SpecialJt=No	GUID=005a91c1-1429-4340-83a0-e8106acdd312
Joint=4099	CoordSys=GLOBAL	CoordType=Cartesian	XorR=19.7998960820294	Y=6.65793923849869	Z=10	SpecialJt=No	GUID=db588998-7ba3-4959-b146-2ae78909ecf7
Joint=4101	CoordSys=GLOBAL	CoordType=Cartesian	XorR=20.8998960827415	Y=6.6578896189573	Z=10	SpecialJt=No	GUID=9f50282f-89fe-4900-b168-dc9bdc0bf629
Joint=4103	CoordSys=GLOBAL	CoordType=Cartesian	XorR=13.0648629695443	Y=7.33188014764243	Z=10	SpecialJt=No	GUID=4fb5dfef-537c-4e80-b3f0-842f2a364315
Joint=4105	CoordSys=GLOBAL	CoordType=Cartesian	XorR=14.3223102717248	Y=7.33183433863893	Z=10	SpecialJt=No	GUID=0fb16b83-21d9-4735-9a09-41bc63e57d35
Joint=4107	CoordSys=GLOBAL	CoordType=Cartesian	XorR=19.7998875976169	Y=7.33165674181211	Z=10	SpecialJt=No	GUID=b4fcd136-692b-4eb4-b55e-9d4f147747aa
Joint=4109	CoordSys=GLOBAL	CoordType=Cartesian	XorR=20.899887598306	Y=7.33160895000744	Z=10	SpecialJt=No	GUID=cb34fe16-d3bb-4881-9c35-26d1298f6e10
Joint=4111	CoordSys=GLOBAL	CoordType=Cartesian	XorR=12.2093016099031	Y=8.00564080407707	Z=10	SpecialJt=No	GUID=9e3db3dc-cf72-4bb1-bed9-9b813120afcd
Joint=4113	CoordSys=GLOBAL	CoordType=Cartesian	XorR=13.4165121087088	Y=8.00559578399304	Z=10	SpecialJt=No	GUID=6846218b-c7a0-4ec2-a176-e3cdf2e91422
Joint=4115	CoordSys=GLOBAL	CoordType=Cartesian	XorR=14.6237226075146	Y=8.005550763909	Z=10	SpecialJt=No	GUID=97da66ee-c1b8-49aa-a263-b4c0d0c843ee
Joint=4117	CoordSys=GLOBAL	CoordType=Cartesian	XorR=19.7998791131942	Y=8.00537505745297	Z=10	SpecialJt=No	GUID=bb9bfd37-f419-4276-b65a-b401a8501ead
Joint=4119	CoordSys=GLOBAL	CoordType=Cartesian	XorR=20.8998791138653	Y=8.0053286872213	Z=10	SpecialJt=No	GUID=346911d3-fc7e-4138-a71c-7fd47e390b01
Joint=4121	CoordSys=GLOBAL	CoordType=Cartesian	XorR=11.3637876109367	Y=8.67940130272782	Z=10	SpecialJt=No	GUID=1583f524-3ffc-47a0-b8bf-3565a818cf7f
Joint=4129	CoordSys=GLOBAL	CoordType=Cartesian	XorR=12.5308086670427	Y=8.67935691377936	Z=10	SpecialJt=No	GUID=a4263c8d-9181-47a1-bdeb-d935fbc89989
Joint=4131	CoordSys=GLOBAL	CoordType=Cartesian	XorR=13.6978297231487	Y=8.67931252483089	Z=10	SpecialJt=No	GUID=f3e866e6-18bb-468e-b657-c3b6059b7add
Joint=4133	CoordSys=GLOBAL	CoordType=Cartesian	XorR=14.8648507792547	Y=8.67926813588243	Z=10	SpecialJt=No	GUID=1068fbc1-7c44-4775-8431-84286d4dfd28
Joint=4135	CoordSys=GLOBAL	CoordType=Cartesian	XorR=19.7998706287642	Y=8.67909394172302	Z=10	SpecialJt=No	GUID=c2b48a78-1fe8-4ce4-8411-c5b79035bc9d
Joint=4137	CoordSys=GLOBAL	CoordType=Cartesian	XorR=20.8998706294211	Y=8.67904870874976	Z=10	SpecialJt=No	GUID=247fe501-3a5e-41aa-b135-2d065f7ca8fb
Joint=4139	CoordSys=GLOBAL	CoordType=Cartesian	XorR=10.5255807833703	Y=9.35316168662664	Z=10	SpecialJt=No	GUID=691bde70-b645-4a17-9c4e-ec5cf4454b35
Joint=4141	CoordSys=GLOBAL	CoordType=Cartesian	XorR=11.6597195681765	Y=9.35311781406182	Z=10	SpecialJt=No	GUID=4d8968fc-2e8e-4d99-ae2d-14bab1a8371b
Joint=4143	CoordSys=GLOBAL	CoordType=Cartesian	XorR=12.7938583529827	Y=9.35307394149702	Z=10	SpecialJt=No	GUID=8cf10437-aab9-4225-9f4a-751daaa9304f
Joint=4145	CoordSys=GLOBAL	CoordType=Cartesian	XorR=13.9279971377888	Y=9.35303006893322	Z=10	SpecialJt=No	GUID=7dbcb943-a0fd-46f8-aa91-ca8ba9582eda
Joint=4147	CoordSys=GLOBAL	CoordType=Cartesian	XorR=15.062135922595	Y=9.35298619636739	Z=10	SpecialJt=No	GUID=af48023d-4b16-44cd-96ce-657664b8a815
Joint=4149	CoordSys=GLOBAL	CoordType=Cartesian	XorR=19.7998621443291	Y=9.35281329354158	Z=10	SpecialJt=No	GUID=999785ce-962e-49dd-b318-c8b0d8039da4
Joint=4151	CoordSys=GLOBAL	CoordType=Cartesian	XorR=20.8998621449743	Y=9.35276893705247	Z=10	SpecialJt=No	GUID=fc9fa438-448e-4158-8930-403fc34713a0
Joint=4153	CoordSys=GLOBAL	CoordType=Cartesian	XorR=9.69285433435393	Y=10.0269219844615	Z=10	SpecialJt=No	GUID=d109da57-2e93-412a-a9ad-f701ee407903
Joint=4155	CoordSys=GLOBAL	CoordType=Cartesian	XorR=10.7995912264102	Y=10.0268785422164	Z=10	SpecialJt=No	GUID=be1f63ef-fa91-4ac0-a2d1-086abdec1ef8
Joint=4157	CoordSys=GLOBAL	CoordType=Cartesian	XorR=11.9063281184666	Y=10.0268350999713	Z=10	SpecialJt=No	GUID=5791a5b3-356c-4dce-86f0-7ee9436ce949
Joint=4159	CoordSys=GLOBAL	CoordType=Cartesian	XorR=13.0130650105229	Y=10.0267916577262	Z=10	SpecialJt=No	GUID=5d50eccd-e735-493e-b558-977471370015
Joint=4161	CoordSys=GLOBAL	CoordType=Cartesian	XorR=14.1198019025792	Y=10.0267482154811	Z=10	SpecialJt=No	GUID=04260a5c-4342-4285-9b54-85704836602d
Joint=4166	CoordSys=GLOBAL	CoordType=Cartesian	XorR=15.2265387946355	Y=10.026704773236	Z=10	SpecialJt=No	GUID=07b23d3a-5bc0-4a20-bb8a-19321ed1d7af
Joint=4167	CoordSys=GLOBAL	CoordType=Cartesian	XorR=19.7998536598901	Y=10.0265328475215	Z=10	SpecialJt=No	GUID=41687cea-1c0f-451d-826d-38ab23a3d1f4
Joint=4168	CoordSys=GLOBAL	CoordType=Cartesian	XorR=20.8998536605255	Y=10.0264893204359	Z=10	SpecialJt=No	GUID=d37d0e7d-7d9f-409e-a557-8e71ab55d79b
Joint=4172	CoordSys=GLOBAL	CoordType=Cartesian	XorR=8.86434356114519	Y=10.7006822160934	Z=10	SpecialJt=No	GUID=87a99ea8-62af-4040-badd-427847134b58
Joint=4174	CoordSys=GLOBAL	CoordType=Cartesian	XorR=9.94789423625933	Y=10.7006391379649	Z=10	SpecialJt=No	GUID=a34ce677-a5c3-48f8-a424-dacfe63aedba
Joint=4176	CoordSys=GLOBAL	CoordType=Cartesian	XorR=11.0314449113735	Y=10.7005960598365	Z=10	SpecialJt=No	GUID=2cc47979-def8-49d2-8c1c-f67822ebb624

APPALDATORE: <b>TELESE S.c.a r.l.</b> Consorzio Telese Società Consortile a Responsabilità Limitata	<b>ITINERARIO NAPOLI – BARI</b> <b>RADDOPPIO TRATTA CANCELLO-BENEVENTO</b> <b>II LOTTO FUNZIONALE FRASSO TELESINO – VITULANO</b> <b>2° SUBLOTTO TELESE – SAN LORENZO</b> <b>PROGETTO ESECUTIVO</b>					
PROGETTAZIONE: Mandataria: SYSTRA S.A. Mandante: SWS Engineering S.p.A. SYSTRA-SOTECNI S.p.A.						
PONTI E VIADOTTI – VI14 "Struttura ad archi": Tabulato di calcolo – 2 di 2	COMMESSA IF2R	LOTTO 2.2.E.ZZ	CODIFICA CL	DOCUMENTO VI.14.0.0.004	REV. A	FOGLIO 523 di 597

Joint=4178	CoordSys=GLOBAL	CoordType=Cartesian	XorR=12.1149955864876	Y=10.7005529817081	Z=10	SpecialJt=No	GUID=f63021e5-aaa0-4318-9a76-66bb4e9c7fbd
Joint=4180	CoordSys=GLOBAL	CoordType=Cartesian	XorR=13.1985462616017	Y=10.7005099035797	Z=10	SpecialJt=No	GUID=39423fb7-894c-407c-a42b-4fb53b41c6f0
Joint=4182	CoordSys=GLOBAL	CoordType=Cartesian	XorR=14.2820969367159	Y=10.7004668254512	Z=10	SpecialJt=No	GUID=99601dc6-6eaf-46fb-b190-fc269d3d7af4
Joint=4184	CoordSys=GLOBAL	CoordType=Cartesian	XorR=15.36564761183	Y=10.7004237473228	Z=10	SpecialJt=No	GUID=88936040-232e-4a96-bea3-adfcbecdaa83
Joint=4186	CoordSys=GLOBAL	CoordType=Cartesian	XorR=19.799845175448	Y=10.7002526940872	Z=10	SpecialJt=No	GUID=3627f7d6-77a0-4b44-8318-92c8cd4d992b
Joint=4188	CoordSys=GLOBAL	CoordType=Cartesian	XorR=20.8998451760752	Y=10.7002098231121	Z=10	SpecialJt=No	GUID=1be909f6-6bd4-4043-b08f-763d3479f308
Joint=4190	CoordSys=GLOBAL	CoordType=Cartesian	XorR=8.03914510464247	Y=11.3744423957086	Z=10	SpecialJt=No	GUID=fe51aaaf-e5dd-4c5d-b39d-ffd5f515293e
Joint=4192	CoordSys=GLOBAL	CoordType=Cartesian	XorR=9.10282187952046	Y=11.3743996296801	Z=10	SpecialJt=No	GUID=acef1a0c-f685-478e-b99f-34d09c3efa9c
Joint=4194	CoordSys=GLOBAL	CoordType=Cartesian	XorR=10.1664986543984	Y=11.3743568636517	Z=10	SpecialJt=No	GUID=0e3fc423-7051-4f00-9c12-d70ae728ac98
Joint=4196	CoordSys=GLOBAL	CoordType=Cartesian	XorR=11.2301754292764	Y=11.3743140976233	Z=10	SpecialJt=No	GUID=0bce973c-06b9-48d2-886e-42d0355b92e9
Joint=4198	CoordSys=GLOBAL	CoordType=Cartesian	XorR=12.293852041544	Y=11.3742713315949	Z=10	SpecialJt=No	GUID=8f91f64f-ea6a-4130-82e5-edabb4fb36f9
Joint=4200	CoordSys=GLOBAL	CoordType=Cartesian	XorR=13.3575289790324	Y=11.3742285655665	Z=10	SpecialJt=No	GUID=4efda993-e305-4e62-a008-c5fe883f6c2d
Joint=4202	CoordSys=GLOBAL	CoordType=Cartesian	XorR=14.4212057539104	Y=11.374185799538	Z=10	SpecialJt=No	GUID=d68c10c0-1e27-4eb9-98e1-7a71773e9e19
Joint=4204	CoordSys=GLOBAL	CoordType=Cartesian	XorR=15.4848825287884	Y=11.3741430335096	Z=10	SpecialJt=No	GUID=931330d8-8483-45e4-9a53-f3583283fda0
Joint=4206	CoordSys=GLOBAL	CoordType=Cartesian	XorR=17.6998366897556	Y=11.3740586046447	Z=10	SpecialJt=No	GUID=02345e24-9797-42ed-96c3-42cf67030bf6
Joint=4211	CoordSys=GLOBAL	CoordType=Cartesian	XorR=18.6998366903836	Y=11.3740150367075	Z=10	SpecialJt=No	GUID=7320c86b-c16e-4d7a-9373-8b46e7ddd5e5
Joint=4214	CoordSys=GLOBAL	CoordType=Cartesian	XorR=19.7998366910037	Y=11.373972728113	Z=10	SpecialJt=No	GUID=b2d847bb-83ce-4127-b15a-23f62a4003ea
Joint=4216	CoordSys=GLOBAL	CoordType=Cartesian	XorR=20.8998366916237	Y=11.3739304195185	Z=10	SpecialJt=No	GUID=73df15d0-b00f-431b-99af-3e70a76f0a0
Joint=4217	CoordSys=GLOBAL	CoordType=Cartesian	XorR=7.21659650150457	Y=12.0482025337104	Z=10	SpecialJt=No	GUID=32968e21-76ee-4a4b-93b8-c066ebdf372f
Joint=4218	CoordSys=GLOBAL	CoordType=Cartesian	XorR=8.26304922951123	Y=12.0481600381687	Z=10	SpecialJt=No	GUID=7feca82c-2966-4a42-8dd9-f9257f4ba065
Joint=4219	CoordSys=GLOBAL	CoordType=Cartesian	XorR=9.30950195751789	Y=12.0481175426269	Z=10	SpecialJt=No	GUID=9d129154-f565-4db5-bed6-36917ca17480
Joint=4220	CoordSys=GLOBAL	CoordType=Cartesian	XorR=10.3559546855245	Y=12.0480750470852	Z=10	SpecialJt=No	GUID=86a78a63-f366-41dd-893d-b091514bf05f
Joint=4252	CoordSys=GLOBAL	CoordType=Cartesian	XorR=11.4024074135312	Y=12.0480325515434	Z=10	SpecialJt=No	GUID=06ad19fc-eb8a-4c2f-a779-1795c1773612
Joint=4254	CoordSys=GLOBAL	CoordType=Cartesian	XorR=12.4488601415378	Y=12.0479900560017	Z=10	SpecialJt=No	GUID=bc44ffe9-fb88-428e-8863-062daecb06d8
Joint=4256	CoordSys=GLOBAL	CoordType=Cartesian	XorR=13.4953128695445	Y=12.0479475604599	Z=10	SpecialJt=No	GUID=7383f4fb-46fa-4558-9c30-b7880ff7d5c8
Joint=4259	CoordSys=GLOBAL	CoordType=Cartesian	XorR=14.5417655975512	Y=12.0479050649182	Z=10	SpecialJt=No	GUID=c5642670-72ec-4b22-a302-5a7b68112bde
Joint=4261	CoordSys=GLOBAL	CoordType=Cartesian	XorR=15.5882183255578	Y=12.0478625693764	Z=10	SpecialJt=No	GUID=455e5b92-8e0b-432b-b063-3bbeb634d46d
Joint=4263	CoordSys=GLOBAL	CoordType=Cartesian	XorR=17.6998282053216	Y=12.0477778138458	Z=10	SpecialJt=No	GUID=4d72ef5d-02b5-4f79-a5e8-90327336ed9a
Joint=4265	CoordSys=GLOBAL	CoordType=Cartesian	XorR=18.6998282059435	Y=12.047734733305	Z=10	SpecialJt=No	GUID=17f6d452-57ee-4efa-9e12-ef68e67c193a
Joint=4267	CoordSys=GLOBAL	CoordType=Cartesian	XorR=19.7998282065574	Y=12.0476929121069	Z=10	SpecialJt=No	GUID=5b8944f4-e519-4551-9f65-621792d270b4
Joint=4313	CoordSys=GLOBAL	CoordType=Cartesian	XorR=20.8998282071713	Y=12.0476510909089	Z=10	SpecialJt=No	GUID=8b07b75d-e9eb-4e88-b317-23fdaa12823b
Joint=4314	CoordSys=GLOBAL	CoordType=Cartesian	XorR=6.39620090422559	Y=12.7219626379014	Z=10	SpecialJt=No	GUID=d0bade5d-862c-48db-9900-939f11217ff
Joint=4315	CoordSys=GLOBAL	CoordType=Cartesian	XorR=7.42758259121983	Y=12.7219203790355	Z=10	SpecialJt=No	GUID=27a21349-9d1d-4ea5-8ce7-4561b694da23
Joint=4316	CoordSys=GLOBAL	CoordType=Cartesian	XorR=8.45896427821408	Y=12.7218781201696	Z=10	SpecialJt=No	GUID=46116726-2250-4d27-afb3-299fccc8c0bd
Joint=4317	CoordSys=GLOBAL	CoordType=Cartesian	XorR=9.49034596520831	Y=12.7218358613037	Z=10	SpecialJt=No	GUID=c746386a-b0f9-4b4e-a862-cb7aacb0f56f
Joint=4318	CoordSys=GLOBAL	CoordType=Cartesian	XorR=10.5217276522026	Y=12.7217936024378	Z=10	SpecialJt=No	GUID=c792e99f-bd88-473a-aa2b-f57ad44fc8a0
Joint=4319	CoordSys=GLOBAL	CoordType=Cartesian	XorR=11.5531093391968	Y=12.7217513435719	Z=10	SpecialJt=No	GUID=e0892fed-d309-4348-8742-ee4b1c637489
Joint=4320	CoordSys=GLOBAL	CoordType=Cartesian	XorR=13.6158727131853	Y=12.7216668258401	Z=10	SpecialJt=No	GUID=4bae0d4c-2316-469e-9d47-3eb0f0886b6d
Joint=4325	CoordSys=GLOBAL	CoordType=Cartesian	XorR=14.6472544001795	Y=12.7216245669742	Z=10	SpecialJt=No	GUID=0e0910f7-9d2d-4771-8f2b-eb4223c28da3
Joint=4326	CoordSys=GLOBAL	CoordType=Cartesian	XorR=15.6786360871738	Y=12.7215823081083	Z=10	SpecialJt=No	GUID=77fd42f5-a682-4986-a3ba-6fd9a3abb905
Joint=4327	CoordSys=GLOBAL	CoordType=Cartesian	XorR=16.710017774168	Y=12.7215400492424	Z=10	SpecialJt=No	GUID=59208eae-29b4-439f-b6fa-03c5592f1abf
Joint=4328	CoordSys=GLOBAL	CoordType=Cartesian	XorR=17.6998197208846	Y=12.721497266745	Z=10	SpecialJt=No	GUID=76f10e5a-e293-49f4-92d6-c17a5ba00bfa
Joint=4329	CoordSys=GLOBAL	CoordType=Cartesian	XorR=18.699819721501	Y=12.7214546126761	Z=10	SpecialJt=No	GUID=e73dd23d-a825-450c-9ef1-c413e383e94d
Joint=4330	CoordSys=GLOBAL	CoordType=Cartesian	XorR=19.7998197221095	Y=12.72141321795	Z=10	SpecialJt=No	GUID=cfb65309-2db2-4948-a858-dfd6c3d3d677
Joint=4331	CoordSys=GLOBAL	CoordType=Cartesian	XorR=20.8998197227181	Y=12.7213718232238	Z=10	SpecialJt=No	GUID=ba97c8f1-2af3-48e3-93da-7efc0211783c
Joint=4332	CoordSys=GLOBAL	CoordType=Cartesian	XorR=12.584491026191	Y=12.721709084706	Z=10	SpecialJt=No	GUID=201bbf1b-fe99-488b-9176-d86b52cd934b
Joint=4333	CoordSys=GLOBAL	CoordType=Cartesian	XorR=-1.00911097855476	Y=-0.000308238002477923	Z=10	SpecialJt=No	GUID=9af5a9f9-0414-48cb-a3fa-0d4c739574f0
Joint=4334	CoordSys=GLOBAL	CoordType=Cartesian	XorR=-2.01820188756565	Y=-0.000320945915671889	Z=10	SpecialJt=No	GUID=48c27e3e-124b-45a4-ab3a-ced5434af3f6

APPALDATTORE: <b>TELESE S.c.a r.l.</b> Consorzio Telese Società Consortile a Responsabilità Limitata	<b>ITINERARIO NAPOLI – BARI</b>					
PROGETTAZIONE: Mandatario: SYSTRA S.A. Mandante: SWS Engineering S.p.A. SYSTRA-SOTECNI S.p.A.	<b>RADDOPPIO TRATTA CANCELLO-BENEVENTO</b>					
	<b>II LOTTO FUNZIONALE FRASSO TELESINO – VITULANO</b>					
	<b>2° SUBLOTTO TELESE – SAN LORENZO</b>					
	<b>PROGETTO ESECUTIVO</b>					
<b>PONTI E VIADOTTI – VI14</b> "Struttura ad archi": Tabulato di calcolo – 2 di 2	COMMESSA IF2R	LOTTO 2.2.E.ZZ	CODIFICA CL	DOCUMENTO VI.14.0.0.004	REV. A	FOGLIO 524 di 597

Joint=4335	CoordSys=GLOBAL	CoordType=Cartesian	XorR=-3.02729279657654	Y=-0.00033653828865632	Z=10	SpecialJt=No	GUID=5643dc8f-274d-4f28-b13a-a83fe8b330ea
Joint=4336	CoordSys=GLOBAL	CoordType=Cartesian	XorR=-4.03638370558743	Y=-0.000346361742059598	Z=10	SpecialJt=No	GUID=ed37cfce-de4c-45e3-96c5-935877b1d47c
Joint=4337	CoordSys=GLOBAL	CoordType=Cartesian	XorR=-5.04547461459833	Y=-0.000359069655253563	Z=10	SpecialJt=No	GUID=95d40d56-a641-4112-8bdf-6156581c0bad
Joint=4338	CoordSys=GLOBAL	CoordType=Cartesian	XorR=-6.05456552360921	Y=-0.000371777568447085	Z=10	SpecialJt=No	GUID=6776e45a-9105-4d9e-8688-26a608592b7b
Joint=4339	CoordSys=GLOBAL	CoordType=Cartesian	XorR=-7.06365643262011	Y=-0.000384485481641272	Z=10	SpecialJt=No	GUID=6c5fa92c-7679-43f2-8829-d197a088fe5c
Joint=4340	CoordSys=GLOBAL	CoordType=Cartesian	XorR=-8.07274734163099	Y=-0.000397193394834794	Z=10	SpecialJt=No	GUID=6dc33220-1aa5-474b-b62b-ef91396348e9
Joint=4356	CoordSys=GLOBAL	CoordType=Cartesian	XorR=-9.08183825064188	Y=-0.000409901308028759	Z=10	SpecialJt=No	GUID=faa6929f-3af9-49dd-96cf-6e050a9baeae
Joint=4357	CoordSys=GLOBAL	CoordType=Cartesian	XorR=-10.0909291596528	Y=-0.000422609221222725	Z=10	SpecialJt=No	GUID=d55ed5c6-7bb6-4c70-bde5-27e26e9e695a
Joint=4358	CoordSys=GLOBAL	CoordType=Cartesian	XorR=-11.1000200686637	Y=-0.000435317134416691	Z=10	SpecialJt=No	GUID=8de2a03f-7e65-4181-a50a-578c2747f258
Joint=4359	CoordSys=GLOBAL	CoordType=Cartesian	XorR=-12.1091109776746	Y=-0.000448025047610656	Z=10	SpecialJt=No	GUID=3e081852-3110-484e-b187-2ef2a8273028
Joint=4360	CoordSys=GLOBAL	CoordType=Cartesian	XorR=-13.1182018866855	Y=-0.0004607329608044	Z=10	SpecialJt=No	GUID=3056cb4f-ca10-4764-ac37-5f7dd1c419ad
Joint=4361	CoordSys=GLOBAL	CoordType=Cartesian	XorR=-14.1272927956963	Y=-0.000473440873998143	Z=10	SpecialJt=No	GUID=27e09f7a-efc4-4d3b-94cb-fe37a5ae2647
Joint=4362	CoordSys=GLOBAL	CoordType=Cartesian	XorR=-15.1363837047072	Y=-0.000486148787192109	Z=10	SpecialJt=No	GUID=a787879c-b505-418a-9bf8-7e56bf724823
Joint=4363	CoordSys=GLOBAL	CoordType=Cartesian	XorR=-16.1454746137181	Y=-0.000498856700386074	Z=10	SpecialJt=No	GUID=1b53ca2e-53f5-4982-a740-8f439d9c6ca0
Joint=4364	CoordSys=GLOBAL	CoordType=Cartesian	XorR=-17.154565522729	Y=-0.00051156461358004	Z=10	SpecialJt=No	GUID=b866211f-ddbd-4d29-a9e5-88c85081194b
Joint=4365	CoordSys=GLOBAL	CoordType=Cartesian	XorR=-18	Y=-0.000524272526773784	Z=10	SpecialJt=No	GUID=822e0783-797a-4ca7-a25b-299768cd5f12
Joint=4366	CoordSys=GLOBAL	CoordType=Cartesian	XorR=-18.65	Y=-0.000536980439967527	Z=10	SpecialJt=No	GUID=f683222e-604a-4ac7-aae9-658c91a3ac23
Joint=4369	CoordSys=GLOBAL	CoordType=Cartesian	XorR=-1.78761642367343	Y=0.641367681099531	Z=10	SpecialJt=No	GUID=847987ff-e5bc-445c-ab69-fe1b2830b463
Joint=4370	CoordSys=GLOBAL	CoordType=Cartesian	XorR=-2.80823700993005	Y=0.641354827988183	Z=10	SpecialJt=No	GUID=26ea44e1-3ca6-40c6-84e5-3de0aa1a9d93
Joint=4371	CoordSys=GLOBAL	CoordType=Cartesian	XorR=-3.82885759618669	Y=0.641341974876835	Z=10	SpecialJt=No	GUID=c3be2cd1-3f0d-426d-8d79-de201c23ac55
Joint=4372	CoordSys=GLOBAL	CoordType=Cartesian	XorR=-4.84947818244332	Y=0.641329121765487	Z=10	SpecialJt=No	GUID=52e21f01-d12f-4008-ae55-c3522dcde572
Joint=4373	CoordSys=GLOBAL	CoordType=Cartesian	XorR=-5.87009876869995	Y=0.641316268654138	Z=10	SpecialJt=No	GUID=5b805a79-3a7b-477c-9484-3d3982bc0fdb
Joint=4374	CoordSys=GLOBAL	CoordType=Cartesian	XorR=-6.89071935495659	Y=0.64130341554279	Z=10	SpecialJt=No	GUID=2176edb4-0e94-48f2-a8d3-a444bb45fd78
Joint=4375	CoordSys=GLOBAL	CoordType=Cartesian	XorR=-7.91133994121323	Y=0.641290562431443	Z=10	SpecialJt=No	GUID=b6f25bb7-18ec-4aa2-94d5-197386afe630
Joint=4376	CoordSys=GLOBAL	CoordType=Cartesian	XorR=-8.93196052746985	Y=0.641277709320094	Z=10	SpecialJt=No	GUID=e70769ba-b8f6-4b72-b370-194660cb3a31
Joint=4377	CoordSys=GLOBAL	CoordType=Cartesian	XorR=-9.95258111372649	Y=0.641264856208746	Z=10	SpecialJt=No	GUID=698a7874-a2ce-4217-8ba1-b59e5f8c078f
Joint=4378	CoordSys=GLOBAL	CoordType=Cartesian	XorR=-10.9732016999831	Y=0.641252003097397	Z=10	SpecialJt=No	GUID=679ef0b9-5666-4534-9d74-5cc0d6abe708
Joint=4379	CoordSys=GLOBAL	CoordType=Cartesian	XorR=-11.9938222862398	Y=0.64123914998605	Z=10	SpecialJt=No	GUID=fa656f5c-420a-4973-8933-302387afdef6
Joint=4380	CoordSys=GLOBAL	CoordType=Cartesian	XorR=-13.0144428724964	Y=0.641226296874701	Z=10	SpecialJt=No	GUID=f02481a6-bac3-4a53-bb03-da8bf2e63bfe
Joint=4381	CoordSys=GLOBAL	CoordType=Cartesian	XorR=-14.035063458753	Y=0.641213443763353	Z=10	SpecialJt=No	GUID=6fee45f0-f378-4c37-993a-8b641a15bc22
Joint=4382	CoordSys=GLOBAL	CoordType=Cartesian	XorR=-15.0556840450097	Y=0.641200590652005	Z=10	SpecialJt=No	GUID=e1d15e8f-0efd-4e01-8154-a36bbe467cb2
Joint=4383	CoordSys=GLOBAL	CoordType=Cartesian	XorR=-16.0763046312663	Y=0.641187737540656	Z=10	SpecialJt=No	GUID=e2016a0f-4836-4ded-97da-ca6cc4d56fc7
Joint=4384	CoordSys=GLOBAL	CoordType=Cartesian	XorR=-17.0969252175229	Y=0.641174884429308	Z=10	SpecialJt=No	GUID=5b2a82be-e56b-405e-a187-4cb999274ad6
Joint=4385	CoordSys=GLOBAL	CoordType=Cartesian	XorR=-18	Y=0.641162031317959	Z=10	SpecialJt=No	GUID=e4b15ca1-d724-422a-984d-243f87a7e35
Joint=4386	CoordSys=GLOBAL	CoordType=Cartesian	XorR=-18.65	Y=0.641149178206611	Z=10	SpecialJt=No	GUID=e31974f6-470a-4c25-b15c-e5ffe2df4545

APPALTATORE: <b>TELESE S.c.a r.l.</b> Consorzio Telese Società Consortile a Responsabilità Limitata		ITINERARIO NAPOLI – BARI <b>RADDOPPIO TRATTA CANCELLO-BENEVENTO II LOTTO FUNZIONALE FRASSO TELESINO – VITULANO 2° SUBLOTTO TELESE – SAN LORENZO</b>				
PROGETTAZIONE: Mandatario: <b>SYSTRA S.A.</b> Mandante: <b>SWS Engineering S.p.A. SYSTRA-SOTECNI S.p.A.</b>		<b>PROGETTO ESECUTIVO</b>				
PONTI E VIADOTTI – VI14 "Struttura ad archi": Tabulato di calcolo – 2 di 2		COMMESSA IF2R	LOTTO 2.2.E.ZZ	CODIFICA CL	DOCUMENTO VI.14.0.0.004	REV. A FOGLIO 525 di 597

Joint=4389	CoordSys=GLOBAL	CoordType=Cartesian	XorR=-3.29590222004705	Y=1.92472013291949	Z=10	SpecialJt=No	GUID=6357f0eb-b8f0-4e43-90bb-7376e0f3a74a
Joint=4390	CoordSys=GLOBAL	CoordType=Cartesian	XorR=-2.56727483651666	Y=1.28304358568173	Z=10	SpecialJt=No	GUID=126a2406-66e1-4d14-b08b-3722e4bedd13
Joint=4391	CoordSys=GLOBAL	CoordType=Cartesian	XorR=-4.29085706693149	Y=1.92470760302777	Z=10	SpecialJt=No	GUID=69fc7d03-611b-4328-ba78-a433bdfdde5f
Joint=4392	CoordSys=GLOBAL	CoordType=Cartesian	XorR=-3.60057806774361	Y=1.28303057285241	Z=10	SpecialJt=No	GUID=9da5538a5-7070-4c04-8046-47386fdd1ecf
Joint=4393	CoordSys=GLOBAL	CoordType=Cartesian	XorR=-5.28581191381593	Y=1.92469507313605	Z=10	SpecialJt=No	GUID=4dfa1afb-39ae-42d6-850b-c767c83fa02e
Joint=4394	CoordSys=GLOBAL	CoordType=Cartesian	XorR=-4.63388129897055	Y=1.28301756002309	Z=10	SpecialJt=No	GUID=96593e3e-3a02-4959-b63a-d450243b4717
Joint=4395	CoordSys=GLOBAL	CoordType=Cartesian	XorR=-6.28076676070037	Y=1.92468254324433	Z=10	SpecialJt=No	GUID=92bf133a-d77c-4eea-8cb4-98cd23fab78
Joint=4396	CoordSys=GLOBAL	CoordType=Cartesian	XorR=-5.6671845301975	Y=1.28300454719377	Z=10	SpecialJt=No	GUID=a41ca77e-0741-4e70-b378-8a8da51e5156
Joint=4397	CoordSys=GLOBAL	CoordType=Cartesian	XorR=-7.27572160758481	Y=1.9246700133526	Z=10	SpecialJt=No	GUID=f6a5a59e-d0ae-4633-b638-34c732ce669ab
Joint=4398	CoordSys=GLOBAL	CoordType=Cartesian	XorR=-6.70048776142446	Y=1.28299153436445	Z=10	SpecialJt=No	GUID=623c152a-ce64-45e7-bfad-6dd094d07faa
Joint=4403	CoordSys=GLOBAL	CoordType=Cartesian	XorR=-8.27067645446924	Y=1.92465748346088	Z=10	SpecialJt=No	GUID=5fc76a01-50c2-450d-a0f2-7f0ebfbf2049
Joint=4404	CoordSys=GLOBAL	CoordType=Cartesian	XorR=-7.73379099265141	Y=1.28297852153513	Z=10	SpecialJt=No	GUID=98c3847e-2d17-4610-8e4a-f8dc38e1b4b6
Joint=4405	CoordSys=GLOBAL	CoordType=Cartesian	XorR=-9.26563130135368	Y=1.92464495356916	Z=10	SpecialJt=No	GUID=046733bb-67c8-47e0-a792-7c04eaf89893
Joint=4406	CoordSys=GLOBAL	CoordType=Cartesian	XorR=-8.76709422387836	Y=1.28296550870582	Z=10	SpecialJt=No	GUID=12d55092-b52c-45ab-acf5-b05050c39ec
Joint=4407	CoordSys=GLOBAL	CoordType=Cartesian	XorR=-10.2605861482381	Y=1.92463242367744	Z=10	SpecialJt=No	GUID=2c3297a2-466e-4528-bb2e-86c20fb9e540
Joint=4409	CoordSys=GLOBAL	CoordType=Cartesian	XorR=-9.80039745510531	Y=1.2829524958765	Z=10	SpecialJt=No	GUID=4a65ff34-c8e2-4200-b153-39e6ddfc7277
Joint=4411	CoordSys=GLOBAL	CoordType=Cartesian	XorR=-11.2555409951226	Y=1.92461989378572	Z=10	SpecialJt=No	GUID=095973ab-8660-4735-9b6f-28414a671413
Joint=4412	CoordSys=GLOBAL	CoordType=Cartesian	XorR=-10.8337006863323	Y=1.28293948304718	Z=10	SpecialJt=No	GUID=cadf6bcc-5ee2-4a5e-96e2-eb963fdd992a
Joint=4414	CoordSys=GLOBAL	CoordType=Cartesian	XorR=-12.250495842007	Y=1.924607363894	Z=10	SpecialJt=No	GUID=5f5d1565-eda3-495b-b62a-36aba0e7291f
Joint=4416	CoordSys=GLOBAL	CoordType=Cartesian	XorR=-11.8670039175592	Y=1.28292647021786	Z=10	SpecialJt=No	GUID=717470da-f0fc-4556-bce7-a70cecebf611
Joint=4418	CoordSys=GLOBAL	CoordType=Cartesian	XorR=-13.2454506888914	Y=1.92459483400228	Z=10	SpecialJt=No	GUID=45fa5c0a-9af3-4818-a703-8018c525bcd0
Joint=4420	CoordSys=GLOBAL	CoordType=Cartesian	XorR=-12.9003071487862	Y=1.28291345738854	Z=10	SpecialJt=No	GUID=300f9a33-59cd-4b0f-bfda-29041b89221c
Joint=4421	CoordSys=GLOBAL	CoordType=Cartesian	XorR=-14.2404055357759	Y=1.92458230411056	Z=10	SpecialJt=No	GUID=e0746937-f2b3-4901-8fec-b1fd78d0f69f
Joint=4422	CoordSys=GLOBAL	CoordType=Cartesian	XorR=-13.9336103800131	Y=1.28290044455923	Z=10	SpecialJt=No	GUID=e1ce9470-ee34-41e3-919e-b245fd4e9aca
Joint=4423	CoordSys=GLOBAL	CoordType=Cartesian	XorR=-15.2353603826603	Y=1.92456977421884	Z=10	SpecialJt=No	GUID=203d90e4-931e-499a-b5b6-6f4791125b01
Joint=4428	CoordSys=GLOBAL	CoordType=Cartesian	XorR=-14.9669136112401	Y=1.28288743172991	Z=10	SpecialJt=No	GUID=9763e777-289c-4e4e-ac09-91d45199c4e8
Joint=4429	CoordSys=GLOBAL	CoordType=Cartesian	XorR=-16.2303152295447	Y=1.92455724432712	Z=10	SpecialJt=No	GUID=c642982a-fa67-4b5b-a326-8bb01a463f58
Joint=4430	CoordSys=GLOBAL	CoordType=Cartesian	XorR=-16.000216842467	Y=1.28287441890059	Z=10	SpecialJt=No	GUID=dfa32bd8-78f1-447b-8bec-f6942a1d0674
Joint=4431	CoordSys=GLOBAL	CoordType=Cartesian	XorR=-17.2252700764292	Y=1.92454471443354	Z=10	SpecialJt=No	GUID=c7946557-5b62-4bfc-8951-9814c1bcf1ff
Joint=4432	CoordSys=GLOBAL	CoordType=Cartesian	XorR=-17.033520073694	Y=1.28286140607127	Z=10	SpecialJt=No	GUID=be1de982-43ae-45d3-8c6e-504659a0f0f2
Joint=4433	CoordSys=GLOBAL	CoordType=Cartesian	XorR=-18	Y=1.92453218454368	Z=10	SpecialJt=No	GUID=32f28fe2-4115-406a-8abb-507e5d83000b
Joint=4434	CoordSys=GLOBAL	CoordType=Cartesian	XorR=-18	Y=1.28284839324195	Z=10	SpecialJt=No	GUID=4318a420-f12-45b1-88a7-28a93cfcfd6
Joint=4435	CoordSys=GLOBAL	CoordType=Cartesian	XorR=-18.65	Y=1.92451965465196	Z=10	SpecialJt=No	GUID=a7468d3b-abb3-4f21-ae55-a025875fc3e0
Joint=4436	CoordSys=GLOBAL	CoordType=Cartesian	XorR=-18.65	Y=1.28283538041264	Z=10	SpecialJt=No	GUID=10e2f5a3-c5cd-45f2-9330-decd2640f8b4
Joint=4445	CoordSys=GLOBAL	CoordType=Cartesian	XorR=-15.906927274103	Y=12.4303886807597	Z=10	SpecialJt=No	GUID=108ae407-2e99-402f-8e16-12e6bf99c884
Joint=4446	CoordSys=GLOBAL	CoordType=Cartesian	XorR=-15.2579179184572	Y=11.796909837675	Z=10	SpecialJt=No	GUID=ceb887e-cbf3-4b5f-ae0c-2cd90d89fac5
Joint=4447	CoordSys=GLOBAL	CoordType=Cartesian	XorR=-16.9558021642902	Y=12.4303754718298	Z=10	SpecialJt=No	GUID=33ce6555-2c2a-444b-991c-28d7cfb48391
Joint=4448	CoordSys=GLOBAL	CoordType=Cartesian	XorR=-16.4149597049567	Y=11.7968952665532	Z=10	SpecialJt=No	GUID=4532cdf7-1723-4fb4-b0f4-328a2654a9f9
Joint=4449	CoordSys=GLOBAL	CoordType=Cartesian	XorR=-18	Y=12.4303622629	Z=10	SpecialJt=No	GUID=a94b86a2-a05d-4014-bb4f-90d0a89c4868
Joint=4451	CoordSys=GLOBAL	CoordType=Cartesian	XorR=-18	Y=11.7968806954313	Z=10	SpecialJt=No	GUID=4bb1ae3c-d964-4760-8800-f8a968adb235
Joint=4456	CoordSys=GLOBAL	CoordType=Cartesian	XorR=-18.65	Y=12.4303490539701	Z=10	SpecialJt=No	GUID=64b958dd-ccb1-4271-ba23-cb1bb226b74b
Joint=4458	CoordSys=GLOBAL	CoordType=Cartesian	XorR=-18.65	Y=11.7968661243095	Z=10	SpecialJt=No	GUID=6e6cc332-2254-40e2-befc-0ca80512309e
Joint=4465	CoordSys=GLOBAL	CoordType=Cartesian	XorR=-14.45075747746	Y=11.1634329862545	Z=10	SpecialJt=No	GUID=a9f40a1e-7d86-41f3-a8e2-94857cb1f7d2
Joint=4467	CoordSys=GLOBAL	CoordType=Cartesian	XorR=-15.5578150749202	Y=11.163419044605	Z=10	SpecialJt=No	GUID=4981a157-0168-4d8f-9257-a7ac036951c4
Joint=4468	CoordSys=GLOBAL	CoordType=Cartesian	XorR=-16.6648726723803	Y=11.1634051029554	Z=10	SpecialJt=No	GUID=c9c78857-9f00-490d-a957-4cd6cd437004
Joint=4469	CoordSys=GLOBAL	CoordType=Cartesian	XorR=-18	Y=11.1633911613058	Z=10	SpecialJt=No	GUID=85f99183-71ec-47a4-b23d-b251577e4bb1
Joint=4471	CoordSys=GLOBAL	CoordType=Cartesian	XorR=-18.65	Y=11.1633772196562	Z=10	SpecialJt=No	GUID=0db62726-2ecf-40a6-8f02-59f3a09c317e
Joint=4476	CoordSys=GLOBAL	CoordType=Cartesian	XorR=-13.6547046340271	Y=10.5299559949514	Z=10	SpecialJt=No	GUID=25dcdfcb-73c8-4b35-b316-34d258ae4994
Joint=4477	CoordSys=GLOBAL	CoordType=Cartesian	XorR=-14.7228856400122	Y=10.5299425428913	Z=10	SpecialJt=No	GUID=39e4ba6e-7242-4011-961f-784c0f79625b
Joint=4478	CoordSys=GLOBAL	CoordType=Cartesian	XorR=-15.7910666459974	Y=10.5299290908313	Z=10	SpecialJt=No	GUID=46600497-5081-4c45-bfb0-96b403cec633

APPALDATORE: <b>TELESE</b> S.c.a r.l. Consorzio Telese Società Consortile a Responsabilità Limitata	<b>ITINERARIO NAPOLI – BARI</b> <b>RADDOPPIO TRATTA CANCELLO-BENEVENTO</b> <b>II LOTTO FUNZIONALE FRASSO TELESINO – VITULANO</b> <b>2° SUBLOTTO TELESE – SAN LORENZO</b> <b>PROGETTO ESECUTIVO</b>
PROGETTAZIONE: Mandatario: SYSTRA S.A. Mandante: SWS Engineering S.p.A. SYSTRA-SOTECNI S.p.A.	
PONTI E VIADOTTI – VI14 "Struttura ad archi": Tabulato di calcolo – 2 di 2	COMMESSA LOTTO CODIFICA DOCUMENTO REV. FOGLIO IF2R 2.2.E.ZZ CL VI.14.0.0.004 A 526 di 597

Joint=4479	CoordSys=GLOBAL	CoordType=Cartesian	XorR=-16.8592476519825	Y=10.5299156387712	Z=10	SpecialJt=No	GUID=7f12367c-b1a3-451a-9397-ab1c17144cc1
Joint=4480	CoordSys=GLOBAL	CoordType=Cartesian	XorR=-18	Y=10.5299021867112	Z=10	SpecialJt=No	GUID=5d5681a7-4e53-4b6d-9443-fa7624dae6a9
Joint=4481	CoordSys=GLOBAL	CoordType=Cartesian	XorR=-18.65	Y=10.5298887346511	Z=10	SpecialJt=No	GUID=e87b8b50-ec13-4187-918b-456a2ad305f0
Joint=4484	CoordSys=GLOBAL	CoordType=Cartesian	XorR=-12.8664271088892	Y=9.89647890573025	Z=10	SpecialJt=No	GUID=65ac5361-d874-43fc-8571-a6df440f44c5
Joint=4485	CoordSys=GLOBAL	CoordType=Cartesian	XorR=-13.9035068416943	Y=9.89646584534183	Z=10	SpecialJt=No	GUID=b29b0e10-e4a9-4fc8-8b55-8b63bc674538
Joint=4486	CoordSys=GLOBAL	CoordType=Cartesian	XorR=-14.9405865744994	Y=9.89645278495341	Z=10	SpecialJt=No	GUID=e4b4d2d6-432f-4e1e-8db5-d91b5b89d30e
Joint=4487	CoordSys=GLOBAL	CoordType=Cartesian	XorR=-15.9776663073046	Y=9.896439724565	Z=10	SpecialJt=No	GUID=ea7212ec-eae0-4f59-97de-7276ea5782ff
Joint=4488	CoordSys=GLOBAL	CoordType=Cartesian	XorR=-17.0147460401097	Y=9.89642666417658	Z=10	SpecialJt=No	GUID=4ceb32d5-df94-471b-8fdc-7be479133931
Joint=4489	CoordSys=GLOBAL	CoordType=Cartesian	XorR=-18	Y=9.89641360378816	Z=10	SpecialJt=No	GUID=9738616a-dd14-4175-a113-eee8f1db53ff
Joint=4490	CoordSys=GLOBAL	CoordType=Cartesian	XorR=-18.65	Y=9.89640054339975	Z=10	SpecialJt=No	GUID=de5e764f-8119-4296-b605-55974b6ff923
Joint=4493	CoordSys=GLOBAL	CoordType=Cartesian	XorR=-12.0838043606931	Y=9.26300174529612	Z=10	SpecialJt=No	GUID=ff48a784-2989-4c82-8db8-2d911cac643c
Joint=4494	CoordSys=GLOBAL	CoordType=Cartesian	XorR=-13.09543759726	Y=9.26298900536631	Z=10	SpecialJt=No	GUID=b9b8c50c-cd09-4f0f-b2a5-85de3db84b06
Joint=4495	CoordSys=GLOBAL	CoordType=Cartesian	XorR=-14.107070833827	Y=9.2629762654365	Z=10	SpecialJt=No	GUID=b54d6cbb-a719-45d9-8804-2bd57a0b60e
Joint=4496	CoordSys=GLOBAL	CoordType=Cartesian	XorR=-15.1187040703939	Y=9.26296352550669	Z=10	SpecialJt=No	GUID=55458194-6c01-4df5-961b-44c866497e7d
Joint=4497	CoordSys=GLOBAL	CoordType=Cartesian	XorR=-16.1303373069608	Y=9.26295078557687	Z=10	SpecialJt=No	GUID=3edde0d9-12bf-4cab-a1a9-3b80fd049fa7
Joint=4498	CoordSys=GLOBAL	CoordType=Cartesian	XorR=-17.1419705435278	Y=9.26293804564706	Z=10	SpecialJt=No	GUID=a97b2047-04ab-4f1d-be94-942396cd81e8
Joint=4499	CoordSys=GLOBAL	CoordType=Cartesian	XorR=-18	Y=9.26292530571725	Z=10	SpecialJt=No	GUID=aa916dfa-8963-4851-a4be-cba2ab12c564
Joint=4500	CoordSys=GLOBAL	CoordType=Cartesian	XorR=-18.65	Y=9.26291256578744	Z=10	SpecialJt=No	GUID=c7d8a539-4220-4e84-9c08-84325707a944
Joint=4503	CoordSys=GLOBAL	CoordType=Cartesian	XorR=-11.3054226952034	Y=8.62952453145223	Z=10	SpecialJt=No	GUID=0a0be772-97ac-46fb-88ec-c4173f2c95f4
Joint=4504	CoordSys=GLOBAL	CoordType=Cartesian	XorR=-12.2958505182385	Y=8.62951205857125	Z=10	SpecialJt=No	GUID=9d40db7a-1e2d-46a0-b365-d00d4e8fd4f6
Joint=4505	CoordSys=GLOBAL	CoordType=Cartesian	XorR=-13.2862783412736	Y=8.62949958569028	Z=10	SpecialJt=No	GUID=36fe451a-356e-4041-947c-4e797abc4ff9
Joint=4506	CoordSys=GLOBAL	CoordType=Cartesian	XorR=-14.2767061643087	Y=8.62948711280931	Z=10	SpecialJt=No	GUID=0ddea1d5-d7f4-ab9a-a2cb-603cc0e334bc
Joint=4507	CoordSys=GLOBAL	CoordType=Cartesian	XorR=-15.2671339873438	Y=8.62947463992833	Z=10	SpecialJt=No	GUID=e752bfde-22e9-4742-bf2d-def8af98b143
Joint=4508	CoordSys=GLOBAL	CoordType=Cartesian	XorR=-16.2575618103789	Y=8.62946216704736	Z=10	SpecialJt=No	GUID=300735c9-aa44-4a76-83c2-9eab999d51d7
Joint=4509	CoordSys=GLOBAL	CoordType=Cartesian	XorR=-17.2479896334141	Y=8.62944969416638	Z=10	SpecialJt=No	GUID=74b0db6e-9b6d-43d0-802e-db725b414510
Joint=4510	CoordSys=GLOBAL	CoordType=Cartesian	XorR=-18	Y=8.62943722128541	Z=10	SpecialJt=No	GUID=8c44c8c1-c34a-4157-871d-43ff41516fcc
Joint=4511	CoordSys=GLOBAL	CoordType=Cartesian	XorR=-18.65	Y=8.62942474840444	Z=10	SpecialJt=No	GUID=a919a5d4-b440-471d-8f0e-b803cfd647d9
Joint=4514	CoordSys=GLOBAL	CoordType=Cartesian	XorR=-10.530304010262	Y=7.9960472765239	Z=10	SpecialJt=No	GUID=f1eb130-497b-46a7-b11a-10854e2647e1
Joint=4515	CoordSys=GLOBAL	CoordType=Cartesian	XorR=-11.5027881818421	Y=7.99603502960732	Z=10	SpecialJt=No	GUID=07df0fe2-06a0-4e8b-9c10-a3d55ab65c97
Joint=4516	CoordSys=GLOBAL	CoordType=Cartesian	XorR=-12.475272962658	Y=7.99602278269075	Z=10	SpecialJt=No	GUID=0c5971fb-da1a-4325-a559-46906e747c95
Joint=4517	CoordSys=GLOBAL	CoordType=Cartesian	XorR=-13.4477577434739	Y=7.99601053577418	Z=10	SpecialJt=No	GUID=839f650-7881-4012-9b09-c686ad4a5b83
Joint=4518	CoordSys=GLOBAL	CoordType=Cartesian	XorR=-14.4202425242898	Y=7.9959982888576	Z=10	SpecialJt=No	GUID=f8208394-bf67-452b-857c-140834f0ba22
Joint=4519	CoordSys=GLOBAL	CoordType=Cartesian	XorR=-15.3927273051056	Y=7.99598604194103	Z=10	SpecialJt=No	GUID=7585b851-cf17-4527-8800-dd6d198b1ccc
Joint=4520	CoordSys=GLOBAL	CoordType=Cartesian	XorR=-16.3652120859215	Y=7.99597379502446	Z=10	SpecialJt=No	GUID=f09d0642-7875-4bf2-ba2b-9bbe6c5ebdd4
Joint=4521	CoordSys=GLOBAL	CoordType=Cartesian	XorR=-17.3376968667374	Y=7.99596154810789	Z=10	SpecialJt=No	GUID=c34fbac4-4c51-4a73-8b12-8805e0e6ff88
Joint=4522	CoordSys=GLOBAL	CoordType=Cartesian	XorR=-18	Y=7.99594930119131	Z=10	SpecialJt=No	GUID=9ea179ea-0203-4625-9813-b2f7dd545d3e
Joint=4523	CoordSys=GLOBAL	CoordType=Cartesian	XorR=-18.65	Y=7.99593705427474	Z=10	SpecialJt=No	GUID=eb3727fa-3c3e-421d-9ba9-bd2b5c214185
Joint=4526	CoordSys=GLOBAL	CoordType=Cartesian	XorR=-9.75774739859468	Y=7.36256998931493	Z=10	SpecialJt=No	GUID=0385d686-e0c3-4550-9233-9c6a6236ac4c
Joint=4527	CoordSys=GLOBAL	CoordType=Cartesian	XorR=-10.7148524289369	Y=7.36255793608214	Z=10	SpecialJt=No	GUID=e73d93a9-2800-4ef1-9033-c33deccc5e5e
Joint=4528	CoordSys=GLOBAL	CoordType=Cartesian	XorR=-11.6719574592792	Y=7.36254588284934	Z=10	SpecialJt=No	GUID=661699aa-a9ea-4fb3-abb0-777e6c56b95e0
Joint=4529	CoordSys=GLOBAL	CoordType=Cartesian	XorR=-12.6290624896215	Y=7.36253382961653	Z=10	SpecialJt=No	GUID=3b00eb16-a9ea-4d57-9f73-e14fae86bddf
Joint=4530	CoordSys=GLOBAL	CoordType=Cartesian	XorR=-13.5861675199637	Y=7.36252177638373	Z=10	SpecialJt=No	GUID=c929f5b5-8bfb-4a01-8f05-a36afccc5b4b
Joint=4531	CoordSys=GLOBAL	CoordType=Cartesian	XorR=-14.543272550306	Y=7.36250972315093	Z=10	SpecialJt=No	GUID=80bedd74-9e7b-46c9-9174-07cfd852abee
Joint=4532	CoordSys=GLOBAL	CoordType=Cartesian	XorR=-16.4574826109905	Y=7.36248561668533	Z=10	SpecialJt=No	GUID=a20f9a4c-5dbc-47b5-8286-8f9735b8d50f
Joint=4533	CoordSys=GLOBAL	CoordType=Cartesian	XorR=-17.4145876413327	Y=7.36247356345253	Z=10	SpecialJt=No	GUID=6c37a05f-0a37-45c2-895e-8b508a17fdb1
Joint=4534	CoordSys=GLOBAL	CoordType=Cartesian	XorR=-18	Y=7.36246151021973	Z=10	SpecialJt=No	GUID=855ec7a3-4986-45e7-a754-58fd51c3abe6
Joint=4535	CoordSys=GLOBAL	CoordType=Cartesian	XorR=-18.65	Y=7.36244945698693	Z=10	SpecialJt=No	GUID=aa5ff86-2ee0-4c58-a556-2814e6f4a0cd
Joint=4538	CoordSys=GLOBAL	CoordType=Cartesian	XorR=-9.0546545947284	Y=6.72909182732622	Z=10	SpecialJt=No	GUID=3484eb3f-08f7-4742-86a6-70b30bea4614
Joint=4539	CoordSys=GLOBAL	CoordType=Cartesian	XorR=-10.0658430732912	Y=6.72907909299744	Z=10	SpecialJt=No	GUID=02554a0c-9edf-4bd3-adf5-30f59c8d430d
Joint=4540	CoordSys=GLOBAL	CoordType=Cartesian	XorR=-11.0770315517895	Y=6.72906635866865	Z=10	SpecialJt=No	GUID=3a9f9825-cf65-43dd-be5a-1453843a9e7


APPALTATORE: <b>TELESE S.c.a r.l.</b> Consorzio Telese Società Consortile a Responsabilità Limitata  PROGETTAZIONE: Mandatario: <b>SYSTRA S.A.</b> Mandante: <b>SWS Engineering S.p.A.</b> <b>SYSTRA-SOTECNI S.p.A.</b>	<b>ITINERARIO NAPOLI – BARI</b> <b>RADDOPPIO TRATTA CANCELLO-BENEVENTO</b> <b>II LOTTO FUNZIONALE FRASSO TELESINO – VITULANO</b> <b>2° SUBLOTTO TELESE – SAN LORENZO</b>  <b>PROGETTO ESECUTIVO</b>												
<b>PONTI E VIADOTTI – VI14</b> <b>"Struttura ad archi": Tabulato di calcolo – 2 di 2</b>	<table border="1"> <thead> <tr> <th>COMMESSA</th> <th>LOTTO</th> <th>CODIFICA</th> <th>DOCUMENTO</th> <th>REV.</th> <th>FOGLIO</th> </tr> <tr> <th>IF2R</th> <th>2.2.E.ZZ</th> <th>CL</th> <th>VI.14.0.0.004</th> <th>A</th> <th>527 di 597</th> </tr> </thead> </table>	COMMESSA	LOTTO	CODIFICA	DOCUMENTO	REV.	FOGLIO	IF2R	2.2.E.ZZ	CL	VI.14.0.0.004	A	527 di 597
COMMESSA	LOTTO	CODIFICA	DOCUMENTO	REV.	FOGLIO								
IF2R	2.2.E.ZZ	CL	VI.14.0.0.004	A	527 di 597								

Joint=4541	CoordSys=GLOBAL	CoordType=Cartesian	XorR=-12.0882200302879	Y=6.72905362433987	Z=10	SpecialJt=No	GUID=5780b300-0bd6-4e80-b23e-a9c66cc51722
Joint=4542	CoordSys=GLOBAL	CoordType=Cartesian	XorR=-13.0994085087862	Y=6.72904089001109	Z=10	SpecialJt=No	GUID=3642bb1a-8496-4ccb-9cc6-2f29e858001d
Joint=4543	CoordSys=GLOBAL	CoordType=Cartesian	XorR=-14.1105969872845	Y=6.72902815568231	Z=10	SpecialJt=No	GUID=b0ec5a69-06a6-4ce0-a869-a866078ff86
Joint=4544	CoordSys=GLOBAL	CoordType=Cartesian	XorR=-15.5003775806482	Y=7.36249766991813	Z=10	SpecialJt=No	GUID=c3c5641d-5892-4e1c-9775-11a463152deb
Joint=4545	CoordSys=GLOBAL	CoordType=Cartesian	XorR=-15.1217854657829	Y=6.72901542135352	Z=10	SpecialJt=No	GUID=c1044363-7a07-4e33-819d-454d53f6c635
Joint=4546	CoordSys=GLOBAL	CoordType=Cartesian	XorR=-16.1329739442812	Y=6.72900268702474	Z=10	SpecialJt=No	GUID=b2c13fb9-a6e9-424f-9f62-959e7abfa18e
Joint=4547	CoordSys=GLOBAL	CoordType=Cartesian	XorR=-17.1441624227795	Y=6.72898995269596	Z=10	SpecialJt=No	GUID=bed64d4b-cd81-4147-9b4a-886541bf30d5
Joint=4548	CoordSys=GLOBAL	CoordType=Cartesian	XorR=-18	Y=6.72897721836717	Z=10	SpecialJt=No	GUID=fcc8d403-e099-481c-a92a-44e31d392605
Joint=4549	CoordSys=GLOBAL	CoordType=Cartesian	XorR=-18.65	Y=6.72896448403839	Z=10	SpecialJt=No	GUID=37e642ea-944f-4a3c-b074-0c9670e52ca4
Joint=4552	CoordSys=GLOBAL	CoordType=Cartesian	XorR=-16.2345740482337	Y=6.09551439119424	Z=10	SpecialJt=No	GUID=acc66aa15-8e8e-4518-b10c-548b6842084e
Joint=4553	CoordSys=GLOBAL	CoordType=Cartesian	XorR=-17.2288278464445	Y=6.09550187013112	Z=10	SpecialJt=No	GUID=8076f3d0-40a2-4b8f-957b-447281589539
Joint=4554	CoordSys=GLOBAL	CoordType=Cartesian	XorR=-18	Y=6.09548934906801	Z=10	SpecialJt=No	GUID=fd363568-ed13-4b68-8f0c-535e96fc48fd
Joint=4555	CoordSys=GLOBAL	CoordType=Cartesian	XorR=-18.65	Y=6.09547682800489	Z=10	SpecialJt=No	GUID=c1766b2d-4f5b-43d0-b8f5-792037e2f1b9
Joint=4558	CoordSys=GLOBAL	CoordType=Cartesian	XorR=-8.2184028001592	Y=6.0956153422656	Z=10	SpecialJt=No	GUID=ed2dbdf1-f85d-4962-b491-0c39ab42c36b
Joint=4559	CoordSys=GLOBAL	CoordType=Cartesian	XorR=-7.13984236899203	Y=5.13310034030736	Z=10	SpecialJt=No	GUID=98875762-f1b7-4205-9c77-37c91ad1d7b9
Joint=4560	CoordSys=GLOBAL	CoordType=Cartesian	XorR=-9.15051573598181	Y=6.09560360376893	Z=10	SpecialJt=No	GUID=71d83b7-3e08-4273-b173-7c982ab6460f
Joint=4561	CoordSys=GLOBAL	CoordType=Cartesian	XorR=-8.14385852545688	Y=5.13308769630269	Z=10	SpecialJt=No	GUID=a91277b3-8081-45ff-900c-94818c74caef
Joint=4562	CoordSys=GLOBAL	CoordType=Cartesian	XorR=-10.0826286718044	Y=6.09559186527226	Z=10	SpecialJt=No	GUID=23ebb94f-a7b8-4b6a-855c-2480875ea5bc
Joint=4563	CoordSys=GLOBAL	CoordType=Cartesian	XorR=-9.14787468192169	Y=5.13307505229803	Z=10	SpecialJt=No	GUID=e21366e1-e4d8-4941-8630-f6830c38926b
Joint=4564	CoordSys=GLOBAL	CoordType=Cartesian	XorR=-11.0147416076271	Y=6.09558012677559	Z=10	SpecialJt=No	GUID=5b1ac8d5-6806-4c6f-8603-f10cb126fe47
Joint=4565	CoordSys=GLOBAL	CoordType=Cartesian	XorR=-10.1518908383865	Y=5.13306240829336	Z=10	SpecialJt=No	GUID=9bf464d7-4da0-4e54-8734-5c153fd9a13
Joint=4566	CoordSys=GLOBAL	CoordType=Cartesian	XorR=-11.9468545434497	Y=6.09556838827892	Z=10	SpecialJt=No	GUID=1275787a-ed19-4a43-950b-11398c29360e
Joint=4567	CoordSys=GLOBAL	CoordType=Cartesian	XorR=-11.1559069948514	Y=5.1330497642887	Z=10	SpecialJt=No	GUID=ff4b8c8ba-b24d-43dc-bcb7-24bad12ce230
Joint=4568	CoordSys=GLOBAL	CoordType=Cartesian	XorR=-12.8789674792723	Y=6.09555664978225	Z=10	SpecialJt=No	GUID=5b50a3bf-fdef-40e4-b9c7-c57ed851f8a0
Joint=4569	CoordSys=GLOBAL	CoordType=Cartesian	XorR=-12.1599231513162	Y=5.13303712028403	Z=10	SpecialJt=No	GUID=6d947563-389e-4fdf-984d-bf953af7c6a7
Joint=4570	CoordSys=GLOBAL	CoordType=Cartesian	XorR=-13.8110804150949	Y=6.09554491128558	Z=10	SpecialJt=No	GUID=f197f072-865b-4a85-9ecb-563671d35a82
Joint=4571	CoordSys=GLOBAL	CoordType=Cartesian	XorR=-13.163939307781	Y=5.13302447267937	Z=10	SpecialJt=No	GUID=2fd353e1-bb66-462d-9a80-5b9e73922c53
Joint=4572	CoordSys=GLOBAL	CoordType=Cartesian	XorR=-14.7431933509175	Y=6.09553317278891	Z=10	SpecialJt=No	GUID=963001a7-8418-432a-a30d-5060e303d447
Joint=4573	CoordSys=GLOBAL	CoordType=Cartesian	XorR=-14.1679554642458	Y=5.1330118322747	Z=10	SpecialJt=No	GUID=444dbd69-3981-42d2-9111-ce9fd3371b12
Joint=4574	CoordSys=GLOBAL	CoordType=Cartesian	XorR=-15.6753062867401	Y=6.09552143429224	Z=10	SpecialJt=No	GUID=366e3b15-d0dc-475e-8bb7-7755d3181f48
Joint=4575	CoordSys=GLOBAL	CoordType=Cartesian	XorR=-15.1719716207107	Y=5.13299918827003	Z=10	SpecialJt=No	GUID=d06f7bdc-d133-4b6f-bdb0-05e9d77f9f41
Joint=4576	CoordSys=GLOBAL	CoordType=Cartesian	XorR=-16.1759877771755	Y=5.13298654426537	Z=10	SpecialJt=No	GUID=f88692c6-beba-47e2-84ed-ac2bcfe4aa69
Joint=4577	CoordSys=GLOBAL	CoordType=Cartesian	XorR=-17.1800039336403	Y=5.1329739002607	Z=10	SpecialJt=No	GUID=025feb8d-f3a2-4e6e-9a67-683f65be780c
Joint=4578	CoordSys=GLOBAL	CoordType=Cartesian	XorR=-18	Y=5.13296125625604	Z=10	SpecialJt=No	GUID=215e4b41-3880-488d-af5b-9f227b31694c
Joint=4579	CoordSys=GLOBAL	CoordType=Cartesian	XorR=-18.65	Y=5.13294861225137	Z=10	SpecialJt=No	GUID=65b78224-f2e8-4a7e-81b8-d340f9e27c8b
Joint=4582	CoordSys=GLOBAL	CoordType=Cartesian	XorR=-6.35892257349474	Y=4.4914244516103	Z=10	SpecialJt=No	GUID=1465884d-ce52-4d0c-b5b2-8b544115bfbf
Joint=4583	CoordSys=GLOBAL	CoordType=Cartesian	XorR=-7.34899470233518	Y=4.49141198320873	Z=10	SpecialJt=No	GUID=acc853543-b7ce-4be0-8499-7115feac735f
Joint=4584	CoordSys=GLOBAL	CoordType=Cartesian	XorR=-8.33906683117563	Y=4.49139951480717	Z=10	SpecialJt=No	GUID=854f8dcd-5982-4e21-abf2-9e53df9aa5de
Joint=4585	CoordSys=GLOBAL	CoordType=Cartesian	XorR=-9.32913896001607	Y=4.4913870464056	Z=10	SpecialJt=No	GUID=95249d20-df41-45ae-9ce8-5f529b4da520
Joint=4586	CoordSys=GLOBAL	CoordType=Cartesian	XorR=-10.3192110888565	Y=4.49137457800404	Z=10	SpecialJt=No	GUID=73363a76-ea73-4d63-b73b-59e7f6f94acc
Joint=4587	CoordSys=GLOBAL	CoordType=Cartesian	XorR=-11.309283217697	Y=4.49136210960247	Z=10	SpecialJt=No	GUID=af75f1da-ede0-40c4-a313-8fa3f22266b
Joint=4589	CoordSys=GLOBAL	CoordType=Cartesian	XorR=-12.2993553465374	Y=4.49134964120091	Z=10	SpecialJt=No	GUID=97b0f348-3fda-47a4-a9e2-ab8372535b7d
Joint=4590	CoordSys=GLOBAL	CoordType=Cartesian	XorR=-13.2894274753778	Y=4.49133717279934	Z=10	SpecialJt=No	GUID=247a5dba-ea2f-45c4-af25-c34c08e70be6
Joint=4591	CoordSys=GLOBAL	CoordType=Cartesian	XorR=-14.2794996042183	Y=4.49132470439778	Z=10	SpecialJt=No	GUID=68bb95ba-d04c-4e67-9fcc-e71eeccdb542
Joint=4592	CoordSys=GLOBAL	CoordType=Cartesian	XorR=-15.2695717330587	Y=4.49131223599621	Z=10	SpecialJt=No	GUID=3e4069775-5961-4ced-b12f-2ef9e708f4a0
Joint=4593	CoordSys=GLOBAL	CoordType=Cartesian	XorR=-16.2596438618992	Y=4.49129976759465	Z=10	SpecialJt=No	GUID=5e1be5ec-6565-4494-827a-e4bc8f8e8a20
Joint=4594	CoordSys=GLOBAL	CoordType=Cartesian	XorR=-17.2497159907396	Y=4.49128729919308	Z=10	SpecialJt=No	GUID=0768af00-39d3-48cb-af62-ba8e4ab69e1e
Joint=4595	CoordSys=GLOBAL	CoordType=Cartesian	XorR=-18	Y=4.49127483079152	Z=10	SpecialJt=No	GUID=2136c40f-f76f-4651-9c6d-b61159022208
Joint=4596	CoordSys=GLOBAL	CoordType=Cartesian	XorR=-18.65	Y=4.49126236238995	Z=10	SpecialJt=No	GUID=e21454a5-d87a-44a5-a2cc-3225d1e053f5
Joint=4599	CoordSys=GLOBAL	CoordType=Cartesian	XorR=-5.57955211440015	Y=3.84974854340178	Z=10	SpecialJt=No	GUID=b25c49ef-5775-45b4-8a6e-1729633b3bc4

<b>APPALTATORE:</b>  Consorzio Telese Società Consortile a Responsabilità Limitata	<b>ITINERARIO NAPOLI – BARI</b> <b>RADDOPPIO TRATTA CANCELLO-BENEVENTO</b> <b>II LOTTO FUNZIONALE FRASSO TELESINO – VITULANO</b> <b>2° SUBLOTTO TELESE – SAN LORENZO</b> <b>PROGETTO ESECUTIVO</b>
<b>PROGETTAZIONE:</b> <b>Mandataria:</b> SYSTRA S.A. <b>Mandante:</b> SWS Engineering S.p.A. SYSTRA-SOTECNI S.p.A.	<b>COMMESSA</b> LOTTO CODIFICA DOCUMENTO REV. FOGLIO <b>IF2R 2.2.E.ZZ CL VI.14.0.0.004 A 528 di 597</b>
<b>PONTI E VIADOTTI – VI14</b> <b>"Struttura ad archi": Tabulato di calcolo – 2 di 2</b>	

Joint=4600	CoordSys=GLOBAL	CoordType=Cartesian	XorR=-6.55722955201891	Y=3.84973623109186	Z=10	SpecialJt=No	GUID=f0ef0448-2039-47f7-8161-7325137d6536
Joint=4601	CoordSys=GLOBAL	CoordType=Cartesian	XorR=-7.53490698963769	Y=3.84972391878194	Z=10	SpecialJt=No	GUID=863055a6-563f-401d-af63-ca45f5119482
Joint=4602	CoordSys=GLOBAL	CoordType=Cartesian	XorR=-8.51258442725646	Y=3.84971160647202	Z=10	SpecialJt=No	GUID=c0b29a0f-af20-48eb-98f5-8cddd8c02951
Joint=4603	CoordSys=GLOBAL	CoordType=Cartesian	XorR=-9.49026186487523	Y=3.8496992941621	Z=10	SpecialJt=No	GUID=d6e08641-4b3a-4885-b62f-6ec3e57d1dfb
Joint=4604	CoordSys=GLOBAL	CoordType=Cartesian	XorR=-10.467939302494	Y=3.84968698185218	Z=10	SpecialJt=No	GUID=6675ef6a-88e9-46bf-9119-f1246d7e5d13
Joint=4605	CoordSys=GLOBAL	CoordType=Cartesian	XorR=-11.4456167401128	Y=3.84967466954226	Z=10	SpecialJt=No	GUID=8a22953b-483e-443a-8a6a-9ba268d67fcf
Joint=4606	CoordSys=GLOBAL	CoordType=Cartesian	XorR=-12.4232941777315	Y=3.84966235723234	Z=10	SpecialJt=No	GUID=387887de-88fa-4dba-8b70-2d3cc1ed4573
Joint=4607	CoordSys=GLOBAL	CoordType=Cartesian	XorR=-13.4009716153503	Y=3.84965004492242	Z=10	SpecialJt=No	GUID=de1c4db4-751e-4436-85f4-0dad288ecef8
Joint=4608	CoordSys=GLOBAL	CoordType=Cartesian	XorR=-14.3786490529691	Y=3.8496377326125	Z=10	SpecialJt=No	GUID=588cab2c-e900-43f2-92cb-e7fa7a4683da
Joint=4609	CoordSys=GLOBAL	CoordType=Cartesian	XorR=-15.3563264905878	Y=3.84962542030258	Z=10	SpecialJt=No	GUID=5b4d4774-530e-4496-84e8-20ab6d42a198
Joint=4610	CoordSys=GLOBAL	CoordType=Cartesian	XorR=-16.3340039282066	Y=3.84961310799266	Z=10	SpecialJt=No	GUID=6ebb24be-fbb8-4ad1-9211-8e35497280fc
Joint=4611	CoordSys=GLOBAL	CoordType=Cartesian	XorR=-17.3116813658254	Y=3.84960079568274	Z=10	SpecialJt=No	GUID=060119dd-90f5-4bef-a2b2-fea2677d5e6d
Joint=4612	CoordSys=GLOBAL	CoordType=Cartesian	XorR=-18	Y=3.84958848337282	Z=10	SpecialJt=No	GUID=4d73f055-8603-4f76-8e0e-bc2b51e73264
Joint=4613	CoordSys=GLOBAL	CoordType=Cartesian	XorR=-18.65	Y=3.8495761710629	Z=10	SpecialJt=No	GUID=c3a6ac95-3089-44c3-b0ae-ab10e4df7c7
Joint=4616	CoordSys=GLOBAL	CoordType=Cartesian	XorR=-4.80148635964468	Y=3.20807261876256	Z=10	SpecialJt=No	GUID=01e32f67-e716-438b-b00e-5a1db60080ac
Joint=4617	CoordSys=GLOBAL	CoordType=Cartesian	XorR=-5.7680738103809	Y=3.20806044611359	Z=10	SpecialJt=No	GUID=0fccefff-6fdf-42cb-88eb-0720ac04a948
Joint=4618	CoordSys=GLOBAL	CoordType=Cartesian	XorR=-6.73466126111711	Y=3.20804827346461	Z=10	SpecialJt=No	GUID=2c37428d-37ec-4d86-8c8f-fe1fc366759b
Joint=4619	CoordSys=GLOBAL	CoordType=Cartesian	XorR=-7.70124871185332	Y=3.20803610081564	Z=10	SpecialJt=No	GUID=f4a58c95-007d-4115-8cd9-1413192ad736
Joint=4620	CoordSys=GLOBAL	CoordType=Cartesian	XorR=-8.66783616258954	Y=3.20802392816667	Z=10	SpecialJt=No	GUID=b050082d-59b9-4693-9800-e05164d5533d
Joint=4621	CoordSys=GLOBAL	CoordType=Cartesian	XorR=-9.63442361332577	Y=3.20801175551769	Z=10	SpecialJt=No	GUID=5fcbdda2-9435-4c76-9323-0ab6b4bbca73
Joint=4622	CoordSys=GLOBAL	CoordType=Cartesian	XorR=-10.601011064062	Y=3.20799958286872	Z=10	SpecialJt=No	GUID=d80018de-b2db-467d-95cd-17d2f18df314
Joint=4623	CoordSys=GLOBAL	CoordType=Cartesian	XorR=-11.5675985147982	Y=3.20798741021974	Z=10	SpecialJt=No	GUID=026d2f3e-97d2-4118-ba63-42333223b5cf
Joint=4624	CoordSys=GLOBAL	CoordType=Cartesian	XorR=-12.5341859655344	Y=3.20797523757077	Z=10	SpecialJt=No	GUID=28df6137-7ac3-4be8-804d-fd95829d44ff
Joint=4625	CoordSys=GLOBAL	CoordType=Cartesian	XorR=-13.5007734162706	Y=3.2079630649218	Z=10	SpecialJt=No	GUID=65cd9457-4901-48a0-8576-997c1390b5bf
Joint=4626	CoordSys=GLOBAL	CoordType=Cartesian	XorR=-14.4673608670069	Y=3.20795089227282	Z=10	SpecialJt=No	GUID=88a8744a-1e85-4768-a4e5-6223cd5c3370
Joint=4627	CoordSys=GLOBAL	CoordType=Cartesian	XorR=-15.4339483177431	Y=3.20793871962385	Z=10	SpecialJt=No	GUID=04ab4cea-07b0-4f63-a746-7d4475453ed9
Joint=4628	CoordSys=GLOBAL	CoordType=Cartesian	XorR=-16.4005357684793	Y=3.20792654697487	Z=10	SpecialJt=No	GUID=7aa3619d-2926-4162-be1d-84fe3e92e055
Joint=4629	CoordSys=GLOBAL	CoordType=Cartesian	XorR=-17.3671232192155	Y=3.2079143743259	Z=10	SpecialJt=No	GUID=a706d815-217f-417b-a78d-2220fc9550b0
Joint=4630	CoordSys=GLOBAL	CoordType=Cartesian	XorR=-18	Y=3.20790220167692	Z=10	SpecialJt=No	GUID=9069a075-8721-479d-86a5-72ca0e70dc47
Joint=4631	CoordSys=GLOBAL	CoordType=Cartesian	XorR=-18.65	Y=3.20789002902795	Z=10	SpecialJt=No	GUID=e48bdefe-f06d-4841-b928-9b53bd4f5928
Joint=4634	CoordSys=GLOBAL	CoordType=Cartesian	XorR=-4.02452960357746	Y=2.56639668015725	Z=10	SpecialJt=No	GUID=e64e78e5-6253-409c-8489-7962aa0f60b6
Joint=4635	CoordSys=GLOBAL	CoordType=Cartesian	XorR=-4.98113606611938	Y=2.56638463320313	Z=10	SpecialJt=No	GUID=3e1d2ac9-2edd-41f7-9aa7-0d902a7420e2
Joint=4636	CoordSys=GLOBAL	CoordType=Cartesian	XorR=-5.9377425286613	Y=2.566372586249	Z=10	SpecialJt=No	GUID=55e2dd05-524d-4e62-8cf7-2e1fb2854f67
Joint=4637	CoordSys=GLOBAL	CoordType=Cartesian	XorR=-6.89434899120322	Y=2.56636053929488	Z=10	SpecialJt=No	GUID=33036053-a4b8-4b88-9daf-1c44a36cf8c5
Joint=4638	CoordSys=GLOBAL	CoordType=Cartesian	XorR=-7.85095545374514	Y=2.56634849234076	Z=10	SpecialJt=No	GUID=e2c55d7e-64f3-46b7-b4a2-c835319b070f
Joint=4639	CoordSys=GLOBAL	CoordType=Cartesian	XorR=-8.80756191628708	Y=2.56633644538663	Z=10	SpecialJt=No	GUID=253e0cdf-9e3a-4ce1-aae3-ce1352077ec1
Joint=4640	CoordSys=GLOBAL	CoordType=Cartesian	XorR=-9.76416837882899	Y=2.56632439843251	Z=10	SpecialJt=No	GUID=97b32a9e-b497-4d04-b2ee-36cd6ae6194f
Joint=4641	CoordSys=GLOBAL	CoordType=Cartesian	XorR=-10.7207748413709	Y=2.56631235147839	Z=10	SpecialJt=No	GUID=6bcaeaf9-454a-4622-9cc5-fff52ef7b09d
Joint=4642	CoordSys=GLOBAL	CoordType=Cartesian	XorR=-11.6773813039128	Y=2.56630030452427	Z=10	SpecialJt=No	GUID=8ca70606-0c78-456a-95df-90381e2f4321
Joint=4643	CoordSys=GLOBAL	CoordType=Cartesian	XorR=-12.6339877664548	Y=2.56628825757014	Z=10	SpecialJt=No	GUID=9a1ef644-b1e5-4533-860b-bc11d128df19
Joint=4644	CoordSys=GLOBAL	CoordType=Cartesian	XorR=-13.5905942289967	Y=2.56627621061602	Z=10	SpecialJt=No	GUID=87b23d40-eb8f-43c5-8772-e2344ad9feeb
Joint=4645	CoordSys=GLOBAL	CoordType=Cartesian	XorR=-14.5472006915386	Y=2.56626416366619	Z=10	SpecialJt=No	GUID=a347b874-48fa-443f-a568-08174d3cb8ff
Joint=4646	CoordSys=GLOBAL	CoordType=Cartesian	XorR=-15.5038071540805	Y=2.56625211670777	Z=10	SpecialJt=No	GUID=4aa442bd-5a9e-4c6c-a26c-ef8f609946eb
Joint=4647	CoordSys=GLOBAL	CoordType=Cartesian	XorR=-16.4604136166224	Y=2.56624006975365	Z=10	SpecialJt=No	GUID=c54d07a3-d995-4a45-b91e-5d99eca25627
Joint=4648	CoordSys=GLOBAL	CoordType=Cartesian	XorR=-17.4170200791644	Y=2.56622802279953	Z=10	SpecialJt=No	GUID=160f2873-4f49-4126-8e84-1c65bad3723c
Joint=4649	CoordSys=GLOBAL	CoordType=Cartesian	XorR=-18	Y=2.56621597584541	Z=10	SpecialJt=No	GUID=635d0c2d-2f82-493a-9d63-0f43401aef77
Joint=4650	CoordSys=GLOBAL	CoordType=Cartesian	XorR=-18.65	Y=2.56620392889128	Z=10	SpecialJt=No	GUID=44a2ca17-378b-4373-90d8-ad44a3ac605a
Joint=4653	CoordSys=GLOBAL	CoordType=Cartesian	XorR=20.8999661810732	Y=1.09162645100924	Z=0	SpecialJt=No	GUID=f6d3497f-6608-4c6a-9989-6caec3078019
Joint=4654	CoordSys=GLOBAL	CoordType=Cartesian	XorR=20.8999732517116	Y=0.530171797679411	Z=0	SpecialJt=No	GUID=41a9464e-890c-41ed-aa01-b4c6c97d3588
Joint=4655	CoordSys=GLOBAL	CoordType=Cartesian	XorR=21.8670726670548	Y=1.09161827585387	Z=0	SpecialJt=No	GUID=78d71bba-9312-4655-8a88-d92e661e0182



<b>APPALDATORE:</b>  Consorzio Telese Società Consortile a Responsabilità Limitata		<b>ITINERARIO NAPOLI – BARI</b> <b>RADDOPPIO TRATTA CANCELLO-BENEVENTO</b> <b>II LOTTO FUNZIONALE FRASSO TELESINO – VITULANO</b> <b>2° SUBLOTTO TELESE – SAN LORENZO</b> <b>PROGETTO ESECUTIVO</b>					
<b>PROGETTAZIONE:</b> <b>Mandataria:</b> SYSTRA S.A. <b>Mandante:</b> SWS Engineering S.p.A.    SYSTRA-SOTECNI S.p.A.							
<b>PONTI E VIADOTTI – VI14</b> <b>"Struttura ad archi": Tabulato di calcolo – 2 di 2</b>		<b>COMMESSA</b> <b>IF2R</b>	<b>LOTTO</b> <b>2.2.E.ZZ</b>	<b>CODIFICA</b> <b>CL</b>	<b>DOCUMENTO</b> <b>VI.14.0.0.004</b>	<b>REV.</b> <b>A</b>	<b>FOGLIO</b> <b>529 di 597</b>

Joint=4656	CoordSys=GLOBAL	CoordType=Cartesian	XorR=19.799959110351	Y=1.65308082112934	Z=0	SpecialJt=No	GUID=cfc4a42f-8f6a-4e90-8d0c-6d8a16c883d0
Joint=4657	CoordSys=GLOBAL	CoordType=Cartesian	XorR=20.89995911066056	Y=1.65306753477855	Z=0	SpecialJt=No	GUID=15451e51-a2cb-4981-9af5-29f4c20382ac
Joint=4658	CoordSys=GLOBAL	CoordType=Cartesian	XorR=21.8670655966727	Y=1.65305257484292	Z=0	SpecialJt=No	GUID=25e43a25-e393-47e2-a0d1-fd2505d908f1
Joint=4659	CoordSys=GLOBAL	CoordType=Cartesian	XorR=19.7999520396271	Y=2.21454225923943	Z=0	SpecialJt=No	GUID=76522847-c0f6-425b-94b6-9a0feb116cf9
Joint=4660	CoordSys=GLOBAL	CoordType=Cartesian	XorR=20.8999520400526	Y=2.21451540332812	Z=0	SpecialJt=No	GUID=3420faa4-614d-41e4-84cc-099035e0bd89
Joint=4661	CoordSys=GLOBAL	CoordType=Cartesian	XorR=21.8670585262906	Y=2.21448687383198	Z=0	SpecialJt=No	GUID=b9ef7903-c458-4593-ae96-8f9c0fc3c322
Joint=4662	CoordSys=GLOBAL	CoordType=Cartesian	XorR=18.6999378980529	Y=3.33746824464001	Z=0	SpecialJt=No	GUID=ce0c58b0-dec1-4de4-85cf-7b36417474e2
Joint=4663	CoordSys=GLOBAL	CoordType=Cartesian	XorR=18.6999449688195	Y=2.77600341413979	Z=0	SpecialJt=No	GUID=b95861ac-abce-430d-9107-405d2458d086
Joint=4664	CoordSys=GLOBAL	CoordType=Cartesian	XorR=19.7999378986065	Y=3.33743121155831	Z=0	SpecialJt=No	GUID=0e505f46-b415-42cf-af7a-0a11df6c979f
Joint=4665	CoordSys=GLOBAL	CoordType=Cartesian	XorR=19.799944969245	Y=2.77597655822848	Z=0	SpecialJt=No	GUID=83a2bd41-85dd-4bdd-981d-cd34b64e6f67
Joint=4666	CoordSys=GLOBAL	CoordType=Cartesian	XorR=20.8999378991601	Y=3.33739417847662	Z=0	SpecialJt=No	GUID=11d4138f-521f-4c61-948b-74e6b3c701ba
Joint=4667	CoordSys=GLOBAL	CoordType=Cartesian	XorR=20.8999449696704	Y=2.77594970231717	Z=0	SpecialJt=No	GUID=77f6eccc-1b31c-4ab0-82bb-67a37bb0aa10
Joint=4668	CoordSys=GLOBAL	CoordType=Cartesian	XorR=21.8670443855263	Y=3.33735547181008	Z=0	SpecialJt=No	GUID=58616063-ee6f-4622-9c59-f2dc6e0f0fda
Joint=4669	CoordSys=GLOBAL	CoordType=Cartesian	XorR=21.8670514559084	Y=2.77592117282103	Z=0	SpecialJt=No	GUID=fc25f159-e541-4375-9415-7666ef8506aa
Joint=4670	CoordSys=GLOBAL	CoordType=Cartesian	XorR=16.5651118318285	Y=4.4603852690798	Z=0	SpecialJt=No	GUID=bcab4482-e8e4-4e50-ba72-8a5eccc4735f4
Joint=4671	CoordSys=GLOBAL	CoordType=Cartesian	XorR=17.6999308272118	Y=3.8989326943172	Z=0	SpecialJt=No	GUID=d8669894-e39f-4a8a-afd2-69c9f1aab6c8
Joint=4672	CoordSys=GLOBAL	CoordType=Cartesian	XorR=18.6999237570579	Y=4.46035516152481	Z=0	SpecialJt=No	GUID=fe6bd8a2-652b-438c-a58f-e9b0d960fdd7
Joint=4673	CoordSys=GLOBAL	CoordType=Cartesian	XorR=18.6999308277477	Y=3.89889643732683	Z=0	SpecialJt=No	GUID=5c264d61-3e76-4f57-b01e-4e7d8306e33a
Joint=4674	CoordSys=GLOBAL	CoordType=Cartesian	XorR=19.7999237576884	Y=4.46031202214088	Z=0	SpecialJt=No	GUID=de5e1cd8-f9c0-4096-afc7-16bb7b2a4616
Joint=4675	CoordSys=GLOBAL	CoordType=Cartesian	XorR=19.7999308282756	Y=3.89886143967921	Z=0	SpecialJt=No	GUID=2ec59d15-56c8-4e2b-9095-85a27f5f4d17
Joint=4676	CoordSys=GLOBAL	CoordType=Cartesian	XorR=20.8999237583189	Y=4.4602688275695	Z=0	SpecialJt=No	GUID=a3ca5695-640e-4892-873f-7189fdbb0324
Joint=4677	CoordSys=GLOBAL	CoordType=Cartesian	XorR=20.8999308288036	Y=3.89882644203159	Z=0	SpecialJt=No	GUID=9f1c6232-409f-47ed-8905-c568a647ba67
Joint=4678	CoordSys=GLOBAL	CoordType=Cartesian	XorR=21.867030244762	Y=4.46022406978819	Z=0	SpecialJt=No	GUID=ba72cde9-9ff7-4138-aeba-c8a1b911c672
Joint=4679	CoordSys=GLOBAL	CoordType=Cartesian	XorR=21.8670373151442	Y=3.89878977079914	Z=0	SpecialJt=No	GUID=f7c81d1f-d97d-4487-b193-1c761379cef9
Joint=4680	CoordSys=GLOBAL	CoordType=Cartesian	XorR=14.8262224922016	Y=5.98435804585369	Z=0	SpecialJt=No	GUID=f90c53d9-df93-4266-9ccc-90d5ba7651af
Joint=4681	CoordSys=GLOBAL	CoordType=Cartesian	XorR=15.784944222152	Y=5.02185316576733	Z=0	SpecialJt=No	GUID=cbb8ebc7-13ab-4e49-8737-bc7a2eff680e
Joint=4682	CoordSys=GLOBAL	CoordType=Cartesian	XorR=17.6999045649331	Y=5.98432832606656	Z=0	SpecialJt=No	GUID=39e72e83-d4f2-459d-abd2-bd51e87f7558
Joint=4683	CoordSys=GLOBAL	CoordType=Cartesian	XorR=17.69991166861741	Y=5.02182300359213	Z=0	SpecialJt=No	GUID=b64a91bd-9f4c-4f04-a4ed-40efc1f10113
Joint=4684	CoordSys=GLOBAL	CoordType=Cartesian	XorR=18.6999045656838	Y=5.98427501020012	Z=0	SpecialJt=No	GUID=d5e76ff4-2b36-4614-8429-1848e4266da8
Joint=4685	CoordSys=GLOBAL	CoordType=Cartesian	XorR=18.6999166867783	Y=5.02178131877755	Z=0	SpecialJt=No	GUID=592f8691-8eed-49af-83f3-8ea192dd5c5a
Joint=4686	CoordSys=GLOBAL	CoordType=Cartesian	XorR=19.7999045664266	Y=5.98422295367642	Z=0	SpecialJt=No	GUID=092ee0de-3f65-4445-9c4c-874feca9b86f
Joint=4687	CoordSys=GLOBAL	CoordType=Cartesian	XorR=19.7999166873747	Y=5.02174089330573	Z=0	SpecialJt=No	GUID=479498e7-3824-4cc3-a259-4fa65f3f5f8e
Joint=4688	CoordSys=GLOBAL	CoordType=Cartesian	XorR=20.8999045671694	Y=5.98417089715273	Z=0	SpecialJt=No	GUID=fe0704a3-35d3-4ed1-bb93-1ad8dbb3ec92
Joint=4689	CoordSys=GLOBAL	CoordType=Cartesian	XorR=20.899916687971	Y=5.02170046783391	Z=0	SpecialJt=No	GUID=9014d58f-13f7-4786-a427-69a57c056964
Joint=4690	CoordSys=GLOBAL	CoordType=Cartesian	XorR=21.8670110537248	Y=5.9841171670442	Z=0	SpecialJt=No	GUID=f45207b2-e11a-4eb9-a2d9-91d290c34b9e
Joint=4691	CoordSys=GLOBAL	CoordType=Cartesian	XorR=21.8670231743799	Y=5.02165836877725	Z=0	SpecialJt=No	GUID=bd0620a0-0830-406b-bf73-d7c129c654ae
Joint=4692	CoordSys=GLOBAL	CoordType=Cartesian	XorR=13.9347777015784	Y=6.65811926580223	Z=0	SpecialJt=No	GUID=1c75e833-9834-4163-b854-513f8f895e45
Joint=4693	CoordSys=GLOBAL	CoordType=Cartesian	XorR=15.2568151795264	Y=6.6580724424737	Z=0	SpecialJt=No	GUID=a76ac7c3-42d6-478c-b415-5cbfa4cfad9b
Joint=4694	CoordSys=GLOBAL	CoordType=Cartesian	XorR=17.6998960805973	Y=6.65803973692424	Z=0	SpecialJt=No	GUID=5dbd829b-cb64-4c54-a3af-09dfdec77f33
Joint=4695	CoordSys=GLOBAL	CoordType=Cartesian	XorR=18.6998960813173	Y=6.65798885804009	Z=0	SpecialJt=No	GUID=835ed9bb-b711-483d-9d99-454195969dbcc
Joint=4696	CoordSys=GLOBAL	CoordType=Cartesian	XorR=19.7998960820294	Y=6.65793923849869	Z=0	SpecialJt=No	GUID=590b2387-d527-4ea9-b0a6-4608faacf1cc
Joint=4697	CoordSys=GLOBAL	CoordType=Cartesian	XorR=20.8998960827415	Y=6.6578896189573	Z=0	SpecialJt=No	GUID=b5b3ce34-789b-4e9d-b37c-404b85a0ca74
Joint=4698	CoordSys=GLOBAL	CoordType=Cartesian	XorR=21.8670025692662	Y=6.65783832583106	Z=0	SpecialJt=No	GUID=512085b3-0ada-44b7-99bc-1cde19536d13
Joint=4699	CoordSys=GLOBAL	CoordType=Cartesian	XorR=13.0648629695443	Y=7.33188014764243	Z=0	SpecialJt=No	GUID=f9f79f65-9eff-417f-88e6-6b19a49b6a3f
Joint=4700	CoordSys=GLOBAL	CoordType=Cartesian	XorR=14.3223102717248	Y=7.33183433863893	Z=0	SpecialJt=No	GUID=3a79f1f0-6d18-4ef2-bfab-787138e5a447
Joint=4701	CoordSys=GLOBAL	CoordType=Cartesian	XorR=15.5797575739053	Y=7.33178852963543	Z=0	SpecialJt=No	GUID=166e1016-ef19-4f15-8952-c46b4cbb6f4c
Joint=4702	CoordSys=GLOBAL	CoordType=Cartesian	XorR=17.6998875962308	Y=7.33175358476421	Z=0	SpecialJt=No	GUID=086d5f31-0b63-4fd5-be34-032c27562c2f
Joint=4703	CoordSys=GLOBAL	CoordType=Cartesian	XorR=18.6998875969278	Y=7.33170453361679	Z=0	SpecialJt=No	GUID=33cae74e-4c6b-4adb-9a8f-fa5117c4a1c1
Joint=4704	CoordSys=GLOBAL	CoordType=Cartesian	XorR=19.7998875976169	Y=7.33165674181211	Z=0	SpecialJt=No	GUID=2bcd349f-e937-42c3-b9ce-ab1afd82582
Joint=4705	CoordSys=GLOBAL	CoordType=Cartesian	XorR=20.899887598306	Y=7.33160895000744	Z=0	SpecialJt=No	GUID=7a7a37d0-87c7-41df-941e-c28dda683bdc

APPALTATORE: <b>TELESE S.c.a r.l.</b> Consorzio Telese Società Consortile a Responsabilità Limitata	<b>ITINERARIO NAPOLI – BARI</b> <b>RADDOPPIO TRATTA CANCELLO-BENEVENTO</b> <b>II LOTTO FUNZIONALE FRASSO TELESINO – VITULANO</b> <b>2° SUBLOTTO TELESE – SAN LORENZO</b> <b>PROGETTO ESECUTIVO</b>					
PROGETTAZIONE: <u>Mandatario:</u> SYSTRA S.A. <u>Mandante:</u> SWS Engineering S.p.A.    SYSTRA-SOTECNI S.p.A.						
<b>PONTI E VIADOTTI – VI14</b> <b>"Struttura ad archi": Tabulato di calcolo – 2 di 2</b>	<b>COMMESSA</b> <b>IF2R</b>	<b>LOTTO</b> <b>2.2.E.ZZ</b>	<b>CODIFICA</b> <b>CL</b>	<b>DOCUMENTO</b> <b>VI.14.0.0.004</b>	<b>REV.</b> <b>A</b>	<b>FOGLIO</b> <b>530 di 597</b>

Joint=4706	CoordSys=GLOBAL	CoordType=Cartesian	XorR=21.8669940848077	Y=7.33155948461793	Z=0	SpecialJt=No	GUID=c53ecc46-0891-45df-820a-40af030f4d3a
Joint=4707	CoordSys=GLOBAL	CoordType=Cartesian	XorR=12.2093016099031	Y=8.00564080407707	Z=0	SpecialJt=No	GUID=3532315f-de3f-478b-9609-babc706a86e2
Joint=4708	CoordSys=GLOBAL	CoordType=Cartesian	XorR=13.4165121087088	Y=8.00559578399304	Z=0	SpecialJt=No	GUID=c6fb819c-1680-48b2-b6f9-05da899d179
Joint=4709	CoordSys=GLOBAL	CoordType=Cartesian	XorR=14.6237226075146	Y=8.005550763909	Z=0	SpecialJt=No	GUID=cc5fd5d8-9605-4cd2-a285-ad4c8053babf
Joint=4710	CoordSys=GLOBAL	CoordType=Cartesian	XorR=15.8309331063203	Y=8.00550574382497	Z=0	SpecialJt=No	GUID=1065d23e-fcac-4d59-99a5-3e2041165562
Joint=4711	CoordSys=GLOBAL	CoordType=Cartesian	XorR=17.6998791118439	Y=8.00546905725905	Z=0	SpecialJt=No	GUID=cc9cd07d-e6be-4d1e-8664-0ea606b5e8d4
Joint=4712	CoordSys=GLOBAL	CoordType=Cartesian	XorR=18.699879112523	Y=8.00542142768463	Z=0	SpecialJt=No	GUID=e628fca1-e15f-4858-b236-7dc5189f7da2
Joint=4713	CoordSys=GLOBAL	CoordType=Cartesian	XorR=19.7998791131942	Y=8.00537505745297	Z=0	SpecialJt=No	GUID=0f8738be-3077-4e97-a152-cab9566fe538
Joint=4714	CoordSys=GLOBAL	CoordType=Cartesian	XorR=20.8998791138653	Y=8.0053286872213	Z=0	SpecialJt=No	GUID=266e2174-265c-4bed-a549-68b62bb0db59
Joint=4715	CoordSys=GLOBAL	CoordType=Cartesian	XorR=21.8669856003491	Y=8.00528064340479	Z=0	SpecialJt=No	GUID=99d13e59-4f5b-4349-95ec-b41b0377321d
Joint=4716	CoordSys=GLOBAL	CoordType=Cartesian	XorR=11.3637876109367	Y=8.67940130272782	Z=0	SpecialJt=No	GUID=9d55a266-09ed-4e3b-8de3-e2e87ad34685
Joint=4717	CoordSys=GLOBAL	CoordType=Cartesian	XorR=12.5308086670427	Y=8.67935691377936	Z=0	SpecialJt=No	GUID=dc9307c2-f000-4934-a8b7-5ccf0769f4e2
Joint=4718	CoordSys=GLOBAL	CoordType=Cartesian	XorR=13.6978297231487	Y=8.67931252483089	Z=0	SpecialJt=No	GUID=4a8de9a9-95b9-4bc7-b7a9-47606b9e818c
Joint=4719	CoordSys=GLOBAL	CoordType=Cartesian	XorR=14.8648507792547	Y=8.67926813588243	Z=0	SpecialJt=No	GUID=4f8df5bb-ea53-4df3-b8e5-00d94549139b
Joint=4720	CoordSys=GLOBAL	CoordType=Cartesian	XorR=16.0318718353607	Y=8.67922374693397	Z=0	SpecialJt=No	GUID=89791576-04dd-411c-934d-ff41e8534616
Joint=4721	CoordSys=GLOBAL	CoordType=Cartesian	XorR=17.6998706274426	Y=8.6791856670123	Z=0	SpecialJt=No	GUID=a6b639aa-b6fe-45f4-8eeb-60d376cc84bc
Joint=4722	CoordSys=GLOBAL	CoordType=Cartesian	XorR=18.6998706281074	Y=8.67913917469628	Z=0	SpecialJt=No	GUID=28e9f93e-62a9-4edd-b640-ba24b82e81b8
Joint=4723	CoordSys=GLOBAL	CoordType=Cartesian	XorR=19.7998706287642	Y=8.67909394172302	Z=0	SpecialJt=No	GUID=38a0a0ba-2bd7-430d-9897-3e8e9629819d
Joint=4724	CoordSys=GLOBAL	CoordType=Cartesian	XorR=20.8998706294211	Y=8.67904870874976	Z=0	SpecialJt=No	GUID=8c833a6a-015f-419d-bc12-5a99743f3034
Joint=4725	CoordSys=GLOBAL	CoordType=Cartesian	XorR=21.8669771158906	Y=8.67900180219165	Z=0	SpecialJt=No	GUID=c6d67f96-6891-4f7a-a936-5cc39bec6584
Joint=4726	CoordSys=GLOBAL	CoordType=Cartesian	XorR=10.5255807833703	Y=9.35316168662664	Z=0	SpecialJt=No	GUID=444922ce-9a21-4d69-a8d4-a32e17951014
Joint=4727	CoordSys=GLOBAL	CoordType=Cartesian	XorR=11.6597195681765	Y=9.35311781406182	Z=0	SpecialJt=No	GUID=35a60739-39d8-47bf-a7fc-bf65a86112f6
Joint=4728	CoordSys=GLOBAL	CoordType=Cartesian	XorR=12.7938583529827	Y=9.35307394149702	Z=0	SpecialJt=No	GUID=4de52169-10eb-412e-ae7a-2ea185c6512f
Joint=4729	CoordSys=GLOBAL	CoordType=Cartesian	XorR=13.9279971377888	Y=9.3530300689322	Z=0	SpecialJt=No	GUID=895bf59e-0182-43cb-8ef8-16167d780e9c
Joint=4730	CoordSys=GLOBAL	CoordType=Cartesian	XorR=15.062135922595	Y=9.35298619636739	Z=0	SpecialJt=No	GUID=f454197b-96ad-4f6b-996f-3049f6eb288a
Joint=4731	CoordSys=GLOBAL	CoordType=Cartesian	XorR=16.1962747074012	Y=9.35294232380258	Z=0	SpecialJt=No	GUID=202221fb-1579-4c15-82a6-7b36a89f70e
Joint=4732	CoordSys=GLOBAL	CoordType=Cartesian	XorR=17.6998621430309	Y=9.35290310386256	Z=0	SpecialJt=No	GUID=673c890f-9b89-4e21-a41a-7e6557154f61
Joint=4733	CoordSys=GLOBAL	CoordType=Cartesian	XorR=18.699862143684	Y=9.3528575420307	Z=0	SpecialJt=No	GUID=9055df31-70de-4276-b8a9-8558312e86e9
Joint=4734	CoordSys=GLOBAL	CoordType=Cartesian	XorR=19.7998621443291	Y=9.35281323954158	Z=0	SpecialJt=No	GUID=779cb1a8-4472-4669-ac8b-135ecc562e05
Joint=4735	CoordSys=GLOBAL	CoordType=Cartesian	XorR=20.8998621449743	Y=9.35276893705247	Z=0	SpecialJt=No	GUID=4387f6e4-9e81-40c6-98a3-fcb2e5d086b6
Joint=4736	CoordSys=GLOBAL	CoordType=Cartesian	XorR=21.866968631432	Y=9.35272296097852	Z=0	SpecialJt=No	GUID=b2dd2e3f-48b7-4179-933b-1b36469e0d73
Joint=4737	CoordSys=GLOBAL	CoordType=Cartesian	XorR=9.69285433435393	Y=10.0262919844615	Z=0	SpecialJt=No	GUID=e9b5f4b0-e900-4a7a-8a31-532aac8a4881
Joint=4738	CoordSys=GLOBAL	CoordType=Cartesian	XorR=10.7995912264102	Y=10.0268785422164	Z=0	SpecialJt=No	GUID=a6923e02-cbb3-4aa9-b143-c6ca57acc56
Joint=4739	CoordSys=GLOBAL	CoordType=Cartesian	XorR=11.9063281184666	Y=10.0268350999713	Z=0	SpecialJt=No	GUID=697614e0-48ce-40c4-bd92-cb21534d1efd
Joint=4740	CoordSys=GLOBAL	CoordType=Cartesian	XorR=13.0130650105229	Y=10.0267916577262	Z=0	SpecialJt=No	GUID=6f6616e1-e9bb-410f-85b9-1729c71a94b1
Joint=4741	CoordSys=GLOBAL	CoordType=Cartesian	XorR=14.1198019025792	Y=10.0267482154811	Z=0	SpecialJt=No	GUID=5243116c-be99-45d6-9079-0c700397b101
Joint=4742	CoordSys=GLOBAL	CoordType=Cartesian	XorR=16.6998536579681	Y=10.026665947464	Z=0	SpecialJt=No	GUID=7689648e-b05c-4043-a9e9-8b851c006fe7
Joint=4743	CoordSys=GLOBAL	CoordType=Cartesian	XorR=17.6998536586114	Y=10.0266211610356	Z=0	SpecialJt=No	GUID=81253c7e-a286-48f2-b8bd-6bdd9f633187
Joint=4744	CoordSys=GLOBAL	CoordType=Cartesian	XorR=18.6998536592547	Y=10.0265763746072	Z=0	SpecialJt=No	GUID=535adbfd-1f07-4593-bd55-7140d1713eb0
Joint=4745	CoordSys=GLOBAL	CoordType=Cartesian	XorR=19.7998536598901	Y=10.0265328475215	Z=0	SpecialJt=No	GUID=3f9600b9-4de4-43f4-b04b-0c8a5a545c1f
Joint=4746	CoordSys=GLOBAL	CoordType=Cartesian	XorR=20.8998536605255	Y=10.0264893204359	Z=0	SpecialJt=No	GUID=e1febce0-ca24-43fc-bc73-fd22eedcc64f
Joint=4747	CoordSys=GLOBAL	CoordType=Cartesian	XorR=21.8669601469734	Y=10.0264441197654	Z=0	SpecialJt=No	GUID=90cae239-ab9e-4ae9-b6f3-0aabdb1bd91e
Joint=4748	CoordSys=GLOBAL	CoordType=Cartesian	XorR=8.86434356114519	Y=10.7006822160934	Z=0	SpecialJt=No	GUID=6311742f-fdd8-4fb8-9e1e-65fd4f2c64c4
Joint=4749	CoordSys=GLOBAL	CoordType=Cartesian	XorR=9.94789423625933	Y=10.7006391379649	Z=0	SpecialJt=No	GUID=cc360bf1-1776-4b95-aece-a4317bdd401e
Joint=4750	CoordSys=GLOBAL	CoordType=Cartesian	XorR=11.0314449113735	Y=10.7005960598365	Z=0	SpecialJt=No	GUID=187d73ff-cbec-41c1-8d43-c899b58a50d1
Joint=4751	CoordSys=GLOBAL	CoordType=Cartesian	XorR=12.1149955864876	Y=10.7005529817081	Z=0	SpecialJt=No	GUID=0f3d2fd8-3001-4c88-80ef-cfbfb3b5055c
Joint=4752	CoordSys=GLOBAL	CoordType=Cartesian	XorR=13.1985462616017	Y=10.7005099035797	Z=0	SpecialJt=No	GUID=25e47957-da51-4ef6-bca0-1d661278e9d9
Joint=4753	CoordSys=GLOBAL	CoordType=Cartesian	XorR=14.2820969367159	Y=10.7004668254512	Z=0	SpecialJt=No	GUID=565ec384-2bd6-406b-8847-0aaa4fe66716
Joint=4754	CoordSys=GLOBAL	CoordType=Cartesian	XorR=15.2265387946355	Y=10.026704773236	Z=0	SpecialJt=No	GUID=86ab7c1e-6f82-4c7c-8448-5c44336f7680
Joint=4755	CoordSys=GLOBAL	CoordType=Cartesian	XorR=15.36564761183	Y=10.7004237473228	Z=0	SpecialJt=No	GUID=b1398a94-ac3d-4e92-ad52-853baf747414

APPALDATORE:  <b>TELESE S.c.a r.l.</b> Consorzio Telese Società Consortile a Responsabilità Limitata	<b>ITINERARIO NAPOLI – BARI</b> <b>RADDOPPIO TRATTA CANCELLO-BENEVENTO</b> <b>II LOTTO FUNZIONALE FRASSO TELESINO – VITULANO</b> <b>2° SUBLOTTO TELESE – SAN LORENZO</b> <b>PROGETTO ESECUTIVO</b>
PROGETTAZIONE: <u>Mandatario:</u> <b>SYSTRA S.A.</b> <u>Mandante:</u> <b>SWS Engineering S.p.A.</b> <b>SYSTRA-SOTECNI S.p.A.</b>	COMMESSA    LOTTO    CODIFICA    DOCUMENTO    REV.    FOGLIO <b>IF2R</b> <b>2.2.E.ZZ</b> <b>CL</b> <b>VI.14.0.0.004</b> <b>A</b> <b>531 di 597</b>
<b>PONTI E VIADOTTI – VI14</b> <b>"Struttura ad archi": Tabulato di calcolo – 2 di 2</b>	

Joint=4756	CoordSys=GLOBAL	CoordType=Cartesian	XorR=16.6998451735508	Y=10.7003838256978	Z=0	SpecialJt=No	GUID=1df88b09-e725-4262-865f-1aa62402df17
Joint=4757	CoordSys=GLOBAL	CoordType=Cartesian	XorR=17.6998451741859	Y=10.70033969538	Z=0	SpecialJt=No	GUID=2cd357b5-abf6-4d8c-90bc-a6a779f0430f
Joint=4758	CoordSys=GLOBAL	CoordType=Cartesian	XorR=18.6998451748209	Y=10.7002955650622	Z=0	SpecialJt=No	GUID=d8544407-a8a1-47e0-8096-6e419abb3a1
Joint=4759	CoordSys=GLOBAL	CoordType=Cartesian	XorR=19.799845175448	Y=10.7002526940872	Z=0	SpecialJt=No	GUID=025f55fb-4aae-4179-a079-7e163124324c
Joint=4760	CoordSys=GLOBAL	CoordType=Cartesian	XorR=20.8998451760752	Y=10.7002098231121	Z=0	SpecialJt=No	GUID=e8f64767-bd3b-47e5-a39f-9e5dd8a1e74f
Joint=4761	CoordSys=GLOBAL	CoordType=Cartesian	XorR=21.8669516625149	Y=10.7001652785522	Z=0	SpecialJt=No	GUID=4c3d3b7f-b7ff-4230-9ecd-50989feb1083
Joint=4762	CoordSys=GLOBAL	CoordType=Cartesian	XorR=8.03914510464247	Y=11.3744423957086	Z=0	SpecialJt=No	GUID=29c53d3f-cb7c-4100-8981-57b4f423056e
Joint=4763	CoordSys=GLOBAL	CoordType=Cartesian	XorR=9.10282187952046	Y=11.3743996296801	Z=0	SpecialJt=No	GUID=fe14c961-4233-4122-b0f5-96a09a387b0c
Joint=4764	CoordSys=GLOBAL	CoordType=Cartesian	XorR=10.1664986543984	Y=11.37435868636517	Z=0	SpecialJt=No	GUID=90ee62df-fa92-47ec-9c06-38b6c6b2e0f4
Joint=4765	CoordSys=GLOBAL	CoordType=Cartesian	XorR=11.2301754292764	Y=11.3743140976233	Z=0	SpecialJt=No	GUID=3227fe69-f15a-4034-a12e-6ae99a13cd80
Joint=4766	CoordSys=GLOBAL	CoordType=Cartesian	XorR=12.293852041544	Y=11.3742713315949	Z=0	SpecialJt=No	GUID=ff0def7e-aa77-4d06-b390-6a2bf9461257
Joint=4767	CoordSys=GLOBAL	CoordType=Cartesian	XorR=13.3575289790324	Y=11.3742285655665	Z=0	SpecialJt=No	GUID=06dabb36-f3c8-43c0-8a01-29f207c82638
Joint=4768	CoordSys=GLOBAL	CoordType=Cartesian	XorR=14.4212057539104	Y=11.374185799538	Z=0	SpecialJt=No	GUID=80828aa7-a49d-40c2-8506-d18c8753d639
Joint=4769	CoordSys=GLOBAL	CoordType=Cartesian	XorR=15.4848825287884	Y=11.3741430335096	Z=0	SpecialJt=No	GUID=21315592-226c-4eb9-b528-0e4ef07e2da0
Joint=4770	CoordSys=GLOBAL	CoordType=Cartesian	XorR=16.6998366891277	Y=11.374102172582	Z=0	SpecialJt=No	GUID=8aeb1e0b-254f-43ce-884b-8e59ad301a85
Joint=4771	CoordSys=GLOBAL	CoordType=Cartesian	XorR=17.6998366897556	Y=11.3740586046447	Z=0	SpecialJt=No	GUID=903069ed-3c6c-4e4f-9b45-651324197748
Joint=4772	CoordSys=GLOBAL	CoordType=Cartesian	XorR=18.6998366903836	Y=11.3740150367075	Z=0	SpecialJt=No	GUID=d0311a8c-c334-4a5c-ad0d-2e0462f6789a
Joint=4773	CoordSys=GLOBAL	CoordType=Cartesian	XorR=19.7998366910037	Y=11.373972728113	Z=0	SpecialJt=No	GUID=f8520ca8-d28a-43d9-8169-7f5fbd88a92e
Joint=4774	CoordSys=GLOBAL	CoordType=Cartesian	XorR=20.8998366916237	Y=11.3739304195185	Z=0	SpecialJt=No	GUID=ff95a0c8-e59f-4ff6-a489-717eaf551d5
Joint=4775	CoordSys=GLOBAL	CoordType=Cartesian	XorR=21.8669431780563	Y=11.3738864373391	Z=0	SpecialJt=No	GUID=433ef489-366d-468a-9732-f48d16026215
Joint=4776	CoordSys=GLOBAL	CoordType=Cartesian	XorR=7.21659650150457	Y=12.0482025337104	Z=0	SpecialJt=No	GUID=063c055d-e9d4-4799-aa33-5bce0e7277ff
Joint=4777	CoordSys=GLOBAL	CoordType=Cartesian	XorR=8.26304922951123	Y=12.0481600381687	Z=0	SpecialJt=No	GUID=94436e96-a9d4-4f93-bb55-a4e1a35afb8d
Joint=4778	CoordSys=GLOBAL	CoordType=Cartesian	XorR=9.30950195751789	Y=12.0481175426269	Z=0	SpecialJt=No	GUID=93ff2b38-3a0f-4add-b72d-f4587ddc17ed
Joint=4779	CoordSys=GLOBAL	CoordType=Cartesian	XorR=10.3559546855245	Y=12.0480750470852	Z=0	SpecialJt=No	GUID=e7cdff3e-78d7-4459-8f1f-fb8ced8cc65
Joint=4780	CoordSys=GLOBAL	CoordType=Cartesian	XorR=11.4024074135312	Y=12.0480325515434	Z=0	SpecialJt=No	GUID=0e35990d-a0e5-4e87-9ee6-0d7b76281d6c
Joint=4781	CoordSys=GLOBAL	CoordType=Cartesian	XorR=14.5417655975512	Y=12.0479050649182	Z=0	SpecialJt=No	GUID=1e6f70a5-20a3-42dc-9535-dcbf8041bd18
Joint=4782	CoordSys=GLOBAL	CoordType=Cartesian	XorR=15.5882183255578	Y=12.0478625693764	Z=0	SpecialJt=No	GUID=005a5acb-4b34-4dc7-9beb-e25ba8122bc3
Joint=4783	CoordSys=GLOBAL	CoordType=Cartesian	XorR=16.6998282046998	Y=12.0478208943866	Z=0	SpecialJt=No	GUID=5e063805-f253-4b05-a3c3-0665074b7c6e
Joint=4784	CoordSys=GLOBAL	CoordType=Cartesian	XorR=17.6998282053216	Y=12.0477778138458	Z=0	SpecialJt=No	GUID=109af356-c6d6-468d-a8e3-b1d91ef44637
Joint=4785	CoordSys=GLOBAL	CoordType=Cartesian	XorR=18.6998282059435	Y=12.047734733305	Z=0	SpecialJt=No	GUID=41378aa2-0e0b-4821-b37d-8af8c52cd20b
Joint=4786	CoordSys=GLOBAL	CoordType=Cartesian	XorR=19.7998282065574	Y=12.0476929121069	Z=0	SpecialJt=No	GUID=6c3cb87a-95a3-49ff-8766-7302f24edf77
Joint=4787	CoordSys=GLOBAL	CoordType=Cartesian	XorR=20.8998282071713	Y=12.0476510909089	Z=0	SpecialJt=No	GUID=2d32c6cc-8794-48e1-b11e-e18454f6f3a4
Joint=4788	CoordSys=GLOBAL	CoordType=Cartesian	XorR=21.8669346935978	Y=12.047607596126	Z=0	SpecialJt=No	GUID=f30001f8-5046-4fdd-9f8e-d9205046f877
Joint=4789	CoordSys=GLOBAL	CoordType=Cartesian	XorR=6.39620090422559	Y=12.7219626379014	Z=0	SpecialJt=No	GUID=325fcfee-3e1f-4dd9-a4b3-e24ba3ced479
Joint=4790	CoordSys=GLOBAL	CoordType=Cartesian	XorR=7.42758259121983	Y=12.7219203790355	Z=0	SpecialJt=No	GUID=cbfa20e9-6b88-4d01-8055-a9600e834455
Joint=4791	CoordSys=GLOBAL	CoordType=Cartesian	XorR=8.45896427821408	Y=12.7218781201696	Z=0	SpecialJt=No	GUID=4f196028-fdf5-4137-82b8-7541e29a3ae5
Joint=4792	CoordSys=GLOBAL	CoordType=Cartesian	XorR=9.49034596520831	Y=12.7218358613037	Z=0	SpecialJt=No	GUID=2894e4fb-f9ca-4e8f-bd6f-b30826dbf17
Joint=4793	CoordSys=GLOBAL	CoordType=Cartesian	XorR=10.5217276522026	Y=12.7217936024378	Z=0	SpecialJt=No	GUID=29667dcd-fe96-4ffd-afad-e59ae47582be
Joint=4794	CoordSys=GLOBAL	CoordType=Cartesian	XorR=13.6158727131853	Y=12.7216668258401	Z=0	SpecialJt=No	GUID=f45f60ff-36fc-4a3f-83d4-b9d28040f873
Joint=4795	CoordSys=GLOBAL	CoordType=Cartesian	XorR=14.6472544001795	Y=12.7216245669742	Z=0	SpecialJt=No	GUID=516c5e39-1c84-48d7-b431-15397d062e0e
Joint=4796	CoordSys=GLOBAL	CoordType=Cartesian	XorR=13.4953128695445	Y=12.0479475604599	Z=0	SpecialJt=No	GUID=183f573e-b2a4-4819-bde7-81dcb4042376
Joint=4797	CoordSys=GLOBAL	CoordType=Cartesian	XorR=15.6786360871738	Y=12.7215823081083	Z=0	SpecialJt=No	GUID=05910c6f-1066-4828-a232-3dc8afedbc99
Joint=4798	CoordSys=GLOBAL	CoordType=Cartesian	XorR=16.710017774168	Y=12.7215400492424	Z=0	SpecialJt=No	GUID=765b6e15-d554-4932-9ca5-a5a7dfb7d30b
Joint=4799	CoordSys=GLOBAL	CoordType=Cartesian	XorR=17.6998197208846	Y=12.721497266745	Z=0	SpecialJt=No	GUID=962705cb-b17c-4c2d-a4ed-e10947e9e989
Joint=4800	CoordSys=GLOBAL	CoordType=Cartesian	XorR=18.699819721501	Y=12.7214546126761	Z=0	SpecialJt=No	GUID=70244117-24da-4562-ac1b-d21317dcd7bc
Joint=4801	CoordSys=GLOBAL	CoordType=Cartesian	XorR=19.7998197221095	Y=12.72141321795	Z=0	SpecialJt=No	GUID=263366d0-e8df-4aa2-9e29-5fa657777f75
Joint=4802	CoordSys=GLOBAL	CoordType=Cartesian	XorR=20.8998197227181	Y=12.7213718232238	Z=0	SpecialJt=No	GUID=cc898f4b-0c22-4a51-9353-da71b3593207
Joint=4803	CoordSys=GLOBAL	CoordType=Cartesian	XorR=12.4488601415378	Y=12.0479900560017	Z=0	SpecialJt=No	GUID=e7ca8591-07f3-4a07-912d-588e9138a97b
Joint=4804	CoordSys=GLOBAL	CoordType=Cartesian	XorR=11.5531093391968	Y=12.7217513435719	Z=0	SpecialJt=No	GUID=e0f0e56f-bd30-4c21-b5ce-c338a108c6ee
Joint=4805	CoordSys=GLOBAL	CoordType=Cartesian	XorR=12.584491026191	Y=12.721709084706	Z=0	SpecialJt=No	GUID=e775666d-2537-4915-8f10-f065fd660e51

APPALTATORE: <b>TELESE S.c.a r.l.</b> Consorzio Telese Società Consortile a Responsabilità Limitata	<b>ITINERARIO NAPOLI – BARI</b>					
PROGETTAZIONE: Mandatario: SYSTRA S.A. Mandante: SWS Engineering S.p.A. SYSTRA-SOTECNI S.p.A.	<b>RADDOPPIO TRATTA CANCELLO-BENEVENTO</b>					
	<b>II LOTTO FUNZIONALE FRASSO TELESINO – VITULANO</b>					
PONTI E VIADOTTI – VI14 "Struttura ad archi": Tabulato di calcolo – 2 di 2	<b>2° SUBLOTTO TELESE – SAN LORENZO</b>					
	<b>PROGETTO ESECUTIVO</b>					
	COMMESSA IF2R	LOTTO 2.2.E.ZZ	CODIFICA CL	DOCUMENTO VI.14.0.0.004	REV. A	FOGLIO 532 di 597

Joint=4806 CoordSys=GLOBAL CoordType=Cartesian XorR=-1.78761642367343 Y=0.641367681099531 Z=0 SpecialJt=No GUID=75432c5b-769c-4f82-93fd-46157615e37a

Joint=4807 CoordSys=GLOBAL CoordType=Cartesian XorR=-1.00911097855476 Y=-0.000308238002477923 Z=0 SpecialJt=No GUID=8aab1226-0e70-4d69-a35b-9d6866f98443

Joint=4808 CoordSys=GLOBAL CoordType=Cartesian XorR=-2.80823700993005 Y=0.641354827988183 Z=0 SpecialJt=No GUID=9b6a5c53-679e-4ac5-bf1f-d356afcbf98e

Joint=4809 CoordSys=GLOBAL CoordType=Cartesian XorR=-2.01820188756565 Y=-0.000320945915671889 Z=0 SpecialJt=No GUID=208a7bbe-80dd-49ad-977c-7a66e550f3d3

Joint=4810 CoordSys=GLOBAL CoordType=Cartesian XorR=-3.82885759618669 Y=0.641341974876835 Z=0 SpecialJt=No GUID=fffd4eeb-e960-4538-b722-a88442f26dec

Joint=4811 CoordSys=GLOBAL CoordType=Cartesian XorR=-3.02729279657654 Y=-0.000333653828865632 Z=0 SpecialJt=No GUID=a3144b47-c14e-4a4f-ad88-f95780b23318

Joint=4812 CoordSys=GLOBAL CoordType=Cartesian XorR=-4.84947818244332 Y=0.641329121765487 Z=0 SpecialJt=No GUID=593713c8-2da6-4b11-8a9f-6d0bce35a833e

Joint=4813 CoordSys=GLOBAL CoordType=Cartesian XorR=-4.03638370558743 Y=-0.000346361742059598 Z=0 SpecialJt=No GUID=8db338f6-e899-4a2a-89b2-c665a376a09d

Joint=4814 CoordSys=GLOBAL CoordType=Cartesian XorR=-5.87009876869995 Y=0.641316268654138 Z=0 SpecialJt=No GUID=28b5c87e-9b94-44cb-9a56-559a464354b0

Joint=4815 CoordSys=GLOBAL CoordType=Cartesian XorR=-5.04547461459833 Y=-0.000359069655253563 Z=0 SpecialJt=No GUID=7cb489a-97eb-434a-a433-7201e389f1cd

Joint=4816 CoordSys=GLOBAL CoordType=Cartesian XorR=-6.89071935495659 Y=0.64130341554279 Z=0 SpecialJt=No GUID=9a437f72-42ca-461e-b701-68c125de8bf6

Joint=4817 CoordSys=GLOBAL CoordType=Cartesian XorR=-6.0545652360921 Y=-0.000371777568447085 Z=0 SpecialJt=No GUID=4be63e6d-5642-4b0e-94f6-47b514a29c65

Joint=4818 CoordSys=GLOBAL CoordType=Cartesian XorR=-7.91133994121323 Y=0.641290562431443 Z=0 SpecialJt=No GUID=61f91375-22b5-4a5e-9d82-970fabce29a

Joint=4819 CoordSys=GLOBAL CoordType=Cartesian XorR=-7.06365643262011 Y=-0.000384485481641272 Z=0 SpecialJt=No GUID=146a6d01-ff24-4be0-bec2-8c3807630b0f

Joint=4820 CoordSys=GLOBAL CoordType=Cartesian XorR=-8.93196052746985 Y=0.641277709320094 Z=0 SpecialJt=No GUID=15b74f74-53a6-4937-b677-6f0fe23ad988

Joint=4821 CoordSys=GLOBAL CoordType=Cartesian XorR=-8.07274734163099 Y=-0.000397193394834794 Z=0 SpecialJt=No GUID=5d46531d-4966-4872-9077-d0e203b485b0

Joint=4822 CoordSys=GLOBAL CoordType=Cartesian XorR=-9.95258111372649 Y=0.641264856208746 Z=0 SpecialJt=No GUID=17f8820b-3ad2-45d1-acdc-6df7a06c6724

Joint=4823 CoordSys=GLOBAL CoordType=Cartesian XorR=-9.08183825064188 Y=-0.000409901308028759 Z=0 SpecialJt=No GUID=c458bf20-e230-43e5-a1be-5637061aec6b

Joint=4824 CoordSys=GLOBAL CoordType=Cartesian XorR=-10.9732016999831 Y=0.641252003097397 Z=0 SpecialJt=No GUID=48dffa61-bb1f-4f6e-89be-8b2f9ed0dff

Joint=4825 CoordSys=GLOBAL CoordType=Cartesian XorR=-10.0909291596528 Y=-0.000422609221222725 Z=0 SpecialJt=No GUID=833311d7-7299-4f29-950d-b968136e0ffe

Joint=4826 CoordSys=GLOBAL CoordType=Cartesian XorR=-11.9938222862398 Y=0.64123914998605 Z=0 SpecialJt=No GUID=7075625a-8f4d-49af-a842-8d23d2af73ed

Joint=4827 CoordSys=GLOBAL CoordType=Cartesian XorR=-11.1000200686637 Y=-0.000435317134416691 Z=0 SpecialJt=No GUID=899ffadb-b799-4b3e-90b0-50e9da7c1591

Joint=4828 CoordSys=GLOBAL CoordType=Cartesian XorR=-13.0144428724964 Y=0.641226296874701 Z=0 SpecialJt=No GUID=e47d176c-0f68-4459-9e2a-8e2713de1ace

Joint=4829 CoordSys=GLOBAL CoordType=Cartesian XorR=-12.1091109776746 Y=-0.000448025047610656 Z=0 SpecialJt=No GUID=5f4f30f9-cc43-47bd-b835-11a488de988a

Joint=4830 CoordSys=GLOBAL CoordType=Cartesian XorR=-14.035063458753 Y=0.641213443763353 Z=0 SpecialJt=No GUID=9f825039-c62d-4ca4-a5a6-d76f34974c69

Joint=4831 CoordSys=GLOBAL CoordType=Cartesian XorR=-13.1182018866855 Y=-0.0004607329608044 Z=0 SpecialJt=No GUID=26e704f0-8ecd-4d3b-8133-f11184fe6d4c

Joint=4832 CoordSys=GLOBAL CoordType=Cartesian XorR=-15.0556840450097 Y=0.641200590652005 Z=0 SpecialJt=No GUID=2b7d462d-6dea-490e-8052-f7991a91e624

Joint=4833 CoordSys=GLOBAL CoordType=Cartesian XorR=-14.1272927956963 Y=-0.000473440873998143 Z=0 SpecialJt=No GUID=99cf1ef8-f007-45d3-9c9b-485de8b5467f

Joint=4834 CoordSys=GLOBAL CoordType=Cartesian XorR=-16.05 Y=0.641187737540656 Z=0 SpecialJt=No GUID=fa2fd59c-94a9-4758-baff-3432432d8e8d

Joint=4835 CoordSys=GLOBAL CoordType=Cartesian XorR=-16.05 Y=-0.000498856700386074 Z=0 SpecialJt=No GUID=3d10bf9a-d5dd-408b-9cbb-70f89fe5cc9e

Joint=4836 CoordSys=GLOBAL CoordType=Cartesian XorR=-15.1363837047072 Y=-0.000486148787192109 Z=0 SpecialJt=No GUID=61bf8489-bfe2-4285-ae04-21528e899b28

Joint=4837 CoordSys=GLOBAL CoordType=Cartesian XorR=-17.05 Y=0.641174884429308 Z=0 SpecialJt=No GUID=99af8c6f-94f9-40d3-9a4e-d11a23b200e9

Joint=4838 CoordSys=GLOBAL CoordType=Cartesian XorR=-17.05 Y=-0.00051156461358004 Z=0 SpecialJt=No GUID=b0f94a81-8a2f-457e-90d1-fa6da81bc800

Joint=4839 CoordSys=GLOBAL CoordType=Cartesian XorR=-18 Y=0.641162031317959 Z=0 SpecialJt=No GUID=2bc5fe14-7ba1-4d1b-b822-e4b14e74976c

Joint=4840 CoordSys=GLOBAL CoordType=Cartesian XorR=-18 Y=-0.000524272526773784 Z=0 SpecialJt=No GUID=9fd471c2-a1e9-4743-9983-c8831ef75a8d

Joint=4841 CoordSys=GLOBAL CoordType=Cartesian XorR=-18.65 Y=0.641150684996243 Z=0 SpecialJt=No GUID=f36d1b8a-35ba-4e4e-a960-a1e98b7cd086

APPALTATORE: <b>TELESE S.c.a r.l.</b> Consorzio Telese Società Consortile a Responsabilità Limitata		<b>ITINERARIO NAPOLI – BARI</b> <b>RADDOPPIO TRATTA CANCELLO-BENEVENTO</b> <b>II LOTTO FUNZIONALE FRASSO TELESINO – VITULANO</b> <b>2° SUBLOTTO TELESE – SAN LORENZO</b> <b>PROGETTO ESECUTIVO</b>					
PROGETTAZIONE: Mandataria: <b>SYSTRA S.A.</b> Mandante: <b>SWS Engineering S.p.A.</b> <b>SYSTRA-SOTECNI S.p.A.</b>							
<b>PONTI E VIADOTTI – VI14</b> <b>"Struttura ad archi": Tabulato di calcolo – 2 di 2</b>		COMMESSA <b>IF2R</b>	LOTTO <b>2.2.E.ZZ</b>	CODIFICA <b>CL</b>	DOCUMENTO <b>VI.14.0.0.004</b>	REV. <b>A</b>	FOGLIO <b>533 di 597</b>


Joint=4842	CoordSys=GLOBAL	CoordType=Cartesian	XorR=-18.65	Y=-0.000535473650335794	Z=0	SpecialJt=No	GUID=7f39f6e1-f081-4a3c-926a-db166c2f2275
Joint=4848	CoordSys=GLOBAL	CoordType=Cartesian	XorR=-2.56727483651666	Y=1.28304358568173	Z=0	SpecialJt=No	GUID=7aa43998-618f-4613-8608-492a2e958a98
Joint=4849	CoordSys=GLOBAL	CoordType=Cartesian	XorR=-3.60057806774361	Y=1.28303057285241	Z=0	SpecialJt=No	GUID=8dee2a92-7170-42b2-ae3f-7cf25d07d65
Joint=4850	CoordSys=GLOBAL	CoordType=Cartesian	XorR=-4.63388129897055	Y=1.28301756002309	Z=0	SpecialJt=No	GUID=1656d2d3-ac8c-4e7d-9f32-3b91472f43e8
Joint=4851	CoordSys=GLOBAL	CoordType=Cartesian	XorR=-5.6671845301975	Y=1.28300454719377	Z=0	SpecialJt=No	GUID=8f5340db-7ed3-49a7-b1be-6fa393867c02
Joint=4852	CoordSys=GLOBAL	CoordType=Cartesian	XorR=-6.70048776142446	Y=1.28299153436445	Z=0	SpecialJt=No	GUID=808610d5-41d5-486c-8cbe-7f68a75493f9
Joint=4853	CoordSys=GLOBAL	CoordType=Cartesian	XorR=-7.73379099265141	Y=1.28297852153513	Z=0	SpecialJt=No	GUID=62cd0415-a7ca-49c5-8b9f-4722345fb6c2
Joint=4854	CoordSys=GLOBAL	CoordType=Cartesian	XorR=-8.76709422387836	Y=1.28296550870582	Z=0	SpecialJt=No	GUID=33b7edd0-f97f-44b4-ac18-3b7f41bafec6
Joint=4855	CoordSys=GLOBAL	CoordType=Cartesian	XorR=-9.80039745510531	Y=1.2829524958765	Z=0	SpecialJt=No	GUID=79ff1f00-0517-4154-a7b7-12a4a313ab09
Joint=4856	CoordSys=GLOBAL	CoordType=Cartesian	XorR=-10.8337006863323	Y=1.28293948304718	Z=0	SpecialJt=No	GUID=63402787-c065-478f-bd73-f6613f73fda0
Joint=4857	CoordSys=GLOBAL	CoordType=Cartesian	XorR=-11.8670039175592	Y=1.28292647021786	Z=0	SpecialJt=No	GUID=cbe2e1c7-4957-40f6-a991-67aca3e95ac4
Joint=4858	CoordSys=GLOBAL	CoordType=Cartesian	XorR=-12.9003071487862	Y=1.28291345738854	Z=0	SpecialJt=No	GUID=686a5ec9-928f-46a0-84cb-7fba547aaa5b
Joint=4859	CoordSys=GLOBAL	CoordType=Cartesian	XorR=-13.9336103800131	Y=1.28290044455923	Z=0	SpecialJt=No	GUID=b15ad0b1-f888-4b3c-885b-47653f8288e
Joint=4860	CoordSys=GLOBAL	CoordType=Cartesian	XorR=-14.9669136112401	Y=1.28288743172991	Z=0	SpecialJt=No	GUID=8ea7acd0-e4dc-4f59-ac44-8ecfa178b454
Joint=4861	CoordSys=GLOBAL	CoordType=Cartesian	XorR=-16.05	Y=1.28287441890059	Z=0	SpecialJt=No	GUID=e677c1cc-5ac1-43d1-a99e-1ee6ac15153b
Joint=4862	CoordSys=GLOBAL	CoordType=Cartesian	XorR=-17.05	Y=1.28286140607127	Z=0	SpecialJt=No	GUID=83278631-8bc8-4d31-ba2e-677e436e45af
Joint=4863	CoordSys=GLOBAL	CoordType=Cartesian	XorR=-18	Y=1.2828483924195	Z=0	SpecialJt=No	GUID=ba2c703b-9e47-46fd-a1f6-a00743722225
Joint=4864	CoordSys=GLOBAL	CoordType=Cartesian	XorR=-18.65	Y=1.28283688720227	Z=0	SpecialJt=No	GUID=159423d2-0ec1-400c-a9ec-b89602474216
Joint=4868	CoordSys=GLOBAL	CoordType=Cartesian	XorR=-3.29590222004705	Y=1.92472013291949	Z=0	SpecialJt=No	GUID=e2aca372-5a1b-4349-90b2-5c1a9c0ebb6b
Joint=4869	CoordSys=GLOBAL	CoordType=Cartesian	XorR=-4.29085706693149	Y=1.92470760302777	Z=0	SpecialJt=No	GUID=d3b0b5db-46c6-4285-b21b-5ecb4452c64f
Joint=4870	CoordSys=GLOBAL	CoordType=Cartesian	XorR=-5.28581191381593	Y=1.92469507313605	Z=0	SpecialJt=No	GUID=07fe5337-a841-42dc-bc77-279c8600454b
Joint=4871	CoordSys=GLOBAL	CoordType=Cartesian	XorR=-6.28076676070037	Y=1.92468254324433	Z=0	SpecialJt=No	GUID=aa5b207b-a778-46df-b348-a3f89fa4d2d7
Joint=4872	CoordSys=GLOBAL	CoordType=Cartesian	XorR=-7.27572160758481	Y=1.9246700133526	Z=0	SpecialJt=No	GUID=6e108a51-3a30-48bb-9a89-5afa76c23866
Joint=4873	CoordSys=GLOBAL	CoordType=Cartesian	XorR=-8.27067645446924	Y=1.92465748346088	Z=0	SpecialJt=No	GUID=38394c9e-b9b1-4f9d-be37-dd052d9158e7
Joint=4874	CoordSys=GLOBAL	CoordType=Cartesian	XorR=-9.26563130135368	Y=1.92464495356916	Z=0	SpecialJt=No	GUID=046045e8-6678-479f-bde2-e0ccfeb40552
Joint=4875	CoordSys=GLOBAL	CoordType=Cartesian	XorR=-10.2605861482381	Y=1.92463242367744	Z=0	SpecialJt=No	GUID=7f7095ef-cdbd-455a-9130-7f1c2ea9809c
Joint=4876	CoordSys=GLOBAL	CoordType=Cartesian	XorR=-11.2555409951226	Y=1.92461989378572	Z=0	SpecialJt=No	GUID=41928a9a-ea24-445c-a14b-99eae8f9857a
Joint=4877	CoordSys=GLOBAL	CoordType=Cartesian	XorR=-12.250495842007	Y=1.924607363894	Z=0	SpecialJt=No	GUID=0f46989a-dd84-4197-86c6-7daf07063471
Joint=4878	CoordSys=GLOBAL	CoordType=Cartesian	XorR=-13.2454506888914	Y=1.92459483400228	Z=0	SpecialJt=No	GUID=d0e3ff12-173f-4f43-9ead-9bdfbc5d1d7c
Joint=4879	CoordSys=GLOBAL	CoordType=Cartesian	XorR=-14.2404055357759	Y=1.92458230411056	Z=0	SpecialJt=No	GUID=7ca889bf-968c-4a35-bcd2-f88ab9ecb823
Joint=4880	CoordSys=GLOBAL	CoordType=Cartesian	XorR=-15.2353603826603	Y=1.92456977421884	Z=0	SpecialJt=No	GUID=51117fb2-c13e-4fa1-afa2-5fbc13f4d1d8
Joint=4881	CoordSys=GLOBAL	CoordType=Cartesian	XorR=-16.05	Y=1.92455724432712	Z=0	SpecialJt=No	GUID=c75d33b5-16ce-413d-a822-ff69ae32c5cb
Joint=4882	CoordSys=GLOBAL	CoordType=Cartesian	XorR=-17.05	Y=1.9245447144354	Z=0	SpecialJt=No	GUID=c8d7ffe6-ef10-4bcb-a265-7d2602541fc5
Joint=4883	CoordSys=GLOBAL	CoordType=Cartesian	XorR=-18	Y=1.92453218454368	Z=0	SpecialJt=No	GUID=5fa231b8-7725-436f-a954-7aae17289dea
Joint=4884	CoordSys=GLOBAL	CoordType=Cartesian	XorR=-18.65	Y=1.92452116144159	Z=0	SpecialJt=No	GUID=c86450b0-3075-4e58-93cc-ffe23f59aa6
Joint=4888	CoordSys=GLOBAL	CoordType=Cartesian	XorR=-15.906927274103	Y=12.4303886807597	Z=0	SpecialJt=No	GUID=3829ecff-8a03-4b25-b61b-380493df97bf
Joint=4889	CoordSys=GLOBAL	CoordType=Cartesian	XorR=-15.2579179184572	Y=11.796909837675	Z=0	SpecialJt=No	GUID=0d7567b1-2fe4-4e97-a88f-00e9e7efab27
Joint=4890	CoordSys=GLOBAL	CoordType=Cartesian	XorR=-16.9558021642902	Y=12.4303754718298	Z=0	SpecialJt=No	GUID=961cb4d6-a4a7-4c7a-b2df-eb9e762bf297
Joint=4891	CoordSys=GLOBAL	CoordType=Cartesian	XorR=-16.4149597049567	Y=11.7968952665532	Z=0	SpecialJt=No	GUID=a7962074-fc9f-4d65-8b68-413993efea06
Joint=4892	CoordSys=GLOBAL	CoordType=Cartesian	XorR=-18	Y=12.4303622629	Z=0	SpecialJt=No	GUID=b5e2d634-fcc6-4493-b5d0-08acafce840a5
Joint=4893	CoordSys=GLOBAL	CoordType=Cartesian	XorR=-18	Y=11.7968806954313	Z=0	SpecialJt=No	GUID=31e52f20-a7c3-48ae-b3c8-0a44cf85fca5
Joint=4894	CoordSys=GLOBAL	CoordType=Cartesian	XorR=-18.65	Y=12.4303505607597	Z=0	SpecialJt=No	GUID=fed4a3fe-3f18-4a7a-8fbc-8b8efc444b45
Joint=4895	CoordSys=GLOBAL	CoordType=Cartesian	XorR=-18.65	Y=11.7968661243095	Z=0	SpecialJt=No	GUID=02bd8946-a46d-467f-9e04-99460e739610
Joint=4901	CoordSys=GLOBAL	CoordType=Cartesian	XorR=-14.45075747746	Y=11.1634329862545	Z=0	SpecialJt=No	GUID=ec22c717-0933-4773-9d1b-8c670f6b4e81
Joint=4902	CoordSys=GLOBAL	CoordType=Cartesian	XorR=-15.5578150749202	Y=11.163419044605	Z=0	SpecialJt=No	GUID=e96ac32c-613a-4edc-adc5-b54947cab4e9
Joint=4903	CoordSys=GLOBAL	CoordType=Cartesian	XorR=-16.6648726723803	Y=11.1634051029554	Z=0	SpecialJt=No	GUID=f73af487-293c-4e1f-9ca1-85aa47b41203
Joint=4904	CoordSys=GLOBAL	CoordType=Cartesian	XorR=-18.65	Y=11.1633787264459	Z=0	SpecialJt=No	GUID=773258e8-8f2f-4629-be12-5391e43e12a0
Joint=4905	CoordSys=GLOBAL	CoordType=Cartesian	XorR=-18	Y=11.1633911613058	Z=0	SpecialJt=No	GUID=9bdb7477-69f8-4c68-a840-6ffad7de818e
Joint=4909	CoordSys=GLOBAL	CoordType=Cartesian	XorR=-13.6547046340271	Y=10.5299559949514	Z=0	SpecialJt=No	GUID=c058b052-bc1c-487b-93ec-337872cc3473
Joint=4910	CoordSys=GLOBAL	CoordType=Cartesian	XorR=-14.7228856400122	Y=10.5299425428913	Z=0	SpecialJt=No	GUID=f9757011-de7c-4f55-a6a7-968fa3f20353

APPALDATTORE:  <b>TELESE S.c.a r.l.</b> Consorzio Telese Società Consortile a Responsabilità Limitata	<b>ITINERARIO NAPOLI – BARI</b> <b>RADDOPPIO TRATTA CANCELLO-BENEVENTO</b> <b>II LOTTO FUNZIONALE FRASSO TELESINO – VITULANO</b> <b>2° SUBLOTTO TELESE – SAN LORENZO</b> <b>PROGETTO ESECUTIVO</b>												
PROGETTAZIONE: Mandatario: <b>SYSTRA S.A.</b> Mandante: <b>SWS Engineering S.p.A.</b> <b>SYSTRA-SOTECNI S.p.A.</b>													
<b>PONTI E VIADOTTI – VI14</b> <b>"Struttura ad archi": Tabulato di calcolo – 2 di 2</b>	<table border="1"> <thead> <tr> <th>COMMESSA</th> <th>LOTTO</th> <th>CODIFICA</th> <th>DOCUMENTO</th> <th>REV.</th> <th>FOGLIO</th> </tr> </thead> <tbody> <tr> <td>IF2R</td> <td>2.2.E.ZZ</td> <td>CL</td> <td>VI.14.0.0.004</td> <td>A</td> <td>534 di 597</td> </tr> </tbody> </table>	COMMESSA	LOTTO	CODIFICA	DOCUMENTO	REV.	FOGLIO	IF2R	2.2.E.ZZ	CL	VI.14.0.0.004	A	534 di 597
COMMESSA	LOTTO	CODIFICA	DOCUMENTO	REV.	FOGLIO								
IF2R	2.2.E.ZZ	CL	VI.14.0.0.004	A	534 di 597								

Joint=4911	CoordSys=GLOBAL	CoordType=Cartesian	XorR=-15.7910666459974	Y=10.5299290908313	Z=0	SpecialJt=No	GUID=949a3e3f-b43b-44a5-8d2a-ebf81671f056
Joint=4912	CoordSys=GLOBAL	CoordType=Cartesian	XorR=-16.852476519825	Y=10.5299156387712	Z=0	SpecialJt=No	GUID=b5e9249d-0e4e-45b5-a76e-63f08e39776c
Joint=4913	CoordSys=GLOBAL	CoordType=Cartesian	XorR=-18.65	Y=10.5298902414408	Z=0	SpecialJt=No	GUID=f4984186-8080-4278-9337-21ec23bec7c1
Joint=4914	CoordSys=GLOBAL	CoordType=Cartesian	XorR=-18	Y=10.5299021867112	Z=0	SpecialJt=No	GUID=406f0335-755f-4cc2-8267-6871161a74fb
Joint=4918	CoordSys=GLOBAL	CoordType=Cartesian	XorR=-12.8664271088892	Y=9.89647890573025	Z=0	SpecialJt=No	GUID=419d714d-e55a-40d3-abaf-5c39f6e6daa4
Joint=4919	CoordSys=GLOBAL	CoordType=Cartesian	XorR=-13.9035068416943	Y=9.89646584534183	Z=0	SpecialJt=No	GUID=b70df48e-55b3-41ca-842d-7bbd2335d478
Joint=4920	CoordSys=GLOBAL	CoordType=Cartesian	XorR=-14.9405865744994	Y=9.89645278495341	Z=0	SpecialJt=No	GUID=e6608603-d96e-4005-bc0b-8624076ab92d
Joint=4921	CoordSys=GLOBAL	CoordType=Cartesian	XorR=-15.9776663073046	Y=9.896439724565	Z=0	SpecialJt=No	GUID=58cb482d-d97d-42e0-8729-081eb353b6e1
Joint=4922	CoordSys=GLOBAL	CoordType=Cartesian	XorR=-18	Y=9.89641360378816	Z=0	SpecialJt=No	GUID=43a7de55-ec24-41aa-aa4e-8fa36d5f1e38
Joint=4923	CoordSys=GLOBAL	CoordType=Cartesian	XorR=-17.0147460401097	Y=9.89642666417658	Z=0	SpecialJt=No	GUID=8a4e40b3-17e9-4a0b-986d-28cfed509a85
Joint=4924	CoordSys=GLOBAL	CoordType=Cartesian	XorR=-18.65	Y=9.89640205018938	Z=0	SpecialJt=No	GUID=7d16e738-8951-4f9b-9ef7-d44d98eede97
Joint=4928	CoordSys=GLOBAL	CoordType=Cartesian	XorR=-12.0838043606931	Y=9.26300174529612	Z=0	SpecialJt=No	GUID=3b52a0bf-aaa9-47bb-b38f-1e7075acd74c
Joint=4929	CoordSys=GLOBAL	CoordType=Cartesian	XorR=-13.09543759726	Y=9.26298900536631	Z=0	SpecialJt=No	GUID=71c86996-cb3a-4159-838e-9c14353e83c6
Joint=4930	CoordSys=GLOBAL	CoordType=Cartesian	XorR=-14.107070833827	Y=9.2629762654365	Z=0	SpecialJt=No	GUID=4d30da7e-832e-4e22-a7dc-896462fbb2b
Joint=4931	CoordSys=GLOBAL	CoordType=Cartesian	XorR=-15.1187040703939	Y=9.26296352550669	Z=0	SpecialJt=No	GUID=ea48f67d-314d-41e2-840b-41bd674410a4
Joint=4932	CoordSys=GLOBAL	CoordType=Cartesian	XorR=-16.1303373069608	Y=9.26295078557687	Z=0	SpecialJt=No	GUID=b33cc53b-b2db-4684-a8e8-72c25e4fd87c
Joint=4933	CoordSys=GLOBAL	CoordType=Cartesian	XorR=-18	Y=9.26292530571725	Z=0	SpecialJt=No	GUID=d58b5d0f-2298-48ab-8fef-1fa6b9db96d5
Joint=4934	CoordSys=GLOBAL	CoordType=Cartesian	XorR=-17.1419705435278	Y=9.26293804564706	Z=0	SpecialJt=No	GUID=aa218e14-d0d3-474c-bd36-630469b9588
Joint=4935	CoordSys=GLOBAL	CoordType=Cartesian	XorR=-18.65	Y=9.26291407257707	Z=0	SpecialJt=No	GUID=01236889-e2fd-478b-a025-d59b6d01e57f
Joint=4939	CoordSys=GLOBAL	CoordType=Cartesian	XorR=-11.3054226952034	Y=8.62952453145223	Z=0	SpecialJt=No	GUID=392b5134-357a-4c8c-bb74-c0d30172eeb4
Joint=4940	CoordSys=GLOBAL	CoordType=Cartesian	XorR=-12.2958505182385	Y=8.62951205857125	Z=0	SpecialJt=No	GUID=f20a2dd3-827c-4adc-97c1-a71b568899cd
Joint=4941	CoordSys=GLOBAL	CoordType=Cartesian	XorR=-13.2862783412736	Y=8.62949958569028	Z=0	SpecialJt=No	GUID=712cc222-36c0-4fe7-96d4-b26c5f332ef0
Joint=4942	CoordSys=GLOBAL	CoordType=Cartesian	XorR=-14.2767061643087	Y=8.62948711280931	Z=0	SpecialJt=No	GUID=d8e07f1c-0caf-4aef-a7e8-6af35cb4f85d
Joint=4943	CoordSys=GLOBAL	CoordType=Cartesian	XorR=-15.2671339873438	Y=8.62947463992833	Z=0	SpecialJt=No	GUID=5ee0e390-3474-43d0-8745-2e34f5b8aded
Joint=4944	CoordSys=GLOBAL	CoordType=Cartesian	XorR=-16.05	Y=8.62946216704736	Z=0	SpecialJt=No	GUID=0c817d2e-d095-4444-8ae9-5ed2057557cd
Joint=4945	CoordSys=GLOBAL	CoordType=Cartesian	XorR=-17.05	Y=8.62944969416638	Z=0	SpecialJt=No	GUID=d46eb0e3-d454-490a-bfde-3e8d015eb63e
Joint=4946	CoordSys=GLOBAL	CoordType=Cartesian	XorR=-18.65	Y=8.62942625519407	Z=0	SpecialJt=No	GUID=96606a38-f57a-4a07-969a-7402b3eadd1
Joint=4947	CoordSys=GLOBAL	CoordType=Cartesian	XorR=-18	Y=8.62943722128541	Z=0	SpecialJt=No	GUID=fa3ed06b-91d1-4808-8326-0f268d9956bf
Joint=4951	CoordSys=GLOBAL	CoordType=Cartesian	XorR=-10.5303034010262	Y=7.9960472765239	Z=0	SpecialJt=No	GUID=39a8f495-c37f-46c3-8516-37918f91a486
Joint=4952	CoordSys=GLOBAL	CoordType=Cartesian	XorR=-11.5027881818421	Y=7.99603502960732	Z=0	SpecialJt=No	GUID=e595ffaa-00ee-42a1-ac67-27edf8852872
Joint=4953	CoordSys=GLOBAL	CoordType=Cartesian	XorR=-12.4752729262658	Y=7.99602278269075	Z=0	SpecialJt=No	GUID=1b6e435a-5780-49e1-9534-d46e80469882
Joint=4954	CoordSys=GLOBAL	CoordType=Cartesian	XorR=-13.4477577434739	Y=7.99601053577418	Z=0	SpecialJt=No	GUID=572fe6c3-fe69-4ae6-9617-e02479cb3468
Joint=4955	CoordSys=GLOBAL	CoordType=Cartesian	XorR=-14.4202425242898	Y=7.9959982888576	Z=0	SpecialJt=No	GUID=53df808d-b6ef-46cb-998a-0cd9947f98e6
Joint=4956	CoordSys=GLOBAL	CoordType=Cartesian	XorR=-15.3927273051056	Y=7.99598604194103	Z=0	SpecialJt=No	GUID=985edeb4-fbc0-4e6a-8213-9c8ac343d1b1
Joint=4957	CoordSys=GLOBAL	CoordType=Cartesian	XorR=-18	Y=7.99594930119131	Z=0	SpecialJt=No	GUID=97d5587b-6fd8-4ebb-bcd8-674e4794ce78
Joint=4958	CoordSys=GLOBAL	CoordType=Cartesian	XorR=-17.05	Y=7.99596154810789	Z=0	SpecialJt=No	GUID=b8835094-4be0-4698-a3e4-05339df30344
Joint=4959	CoordSys=GLOBAL	CoordType=Cartesian	XorR=-18.65	Y=7.99593856106437	Z=0	SpecialJt=No	GUID=cf3b78a9-d524-4d68-98a6-38a45ab0fed8
Joint=4963	CoordSys=GLOBAL	CoordType=Cartesian	XorR=-9.75774739859468	Y=7.36256998931493	Z=0	SpecialJt=No	GUID=4f09ece4-0e69-4176-91d8-ca3460535656
Joint=4964	CoordSys=GLOBAL	CoordType=Cartesian	XorR=-10.7148524289369	Y=7.36255793608214	Z=0	SpecialJt=No	GUID=da4fa0a0-5d53-4a70-a417-1b9d15f41b3e
Joint=4965	CoordSys=GLOBAL	CoordType=Cartesian	XorR=-11.6719574592792	Y=7.36254588284934	Z=0	SpecialJt=No	GUID=e17c7fe7-33d3-4a15-bf88-c3bb3052e2c1
Joint=4966	CoordSys=GLOBAL	CoordType=Cartesian	XorR=-12.6290624896215	Y=7.36253382961653	Z=0	SpecialJt=No	GUID=ab298be7-9522-49e5-8357-f7440f9e493c
Joint=4967	CoordSys=GLOBAL	CoordType=Cartesian	XorR=-13.5861675199637	Y=7.36252177638373	Z=0	SpecialJt=No	GUID=ee005e9f-b08e-4b2d-8df4-782e59e9393b
Joint=4968	CoordSys=GLOBAL	CoordType=Cartesian	XorR=-14.543272550306	Y=7.36250972315093	Z=0	SpecialJt=No	GUID=a711d7f9-6737-4943-8e0a-0f831b1139fb
Joint=4969	CoordSys=GLOBAL	CoordType=Cartesian	XorR=-16.05	Y=7.99597379502446	Z=0	SpecialJt=No	GUID=4456885f-1cb0-41c5-9b5d-2185ba014063
Joint=4970	CoordSys=GLOBAL	CoordType=Cartesian	XorR=-17.05	Y=7.36247356345253	Z=0	SpecialJt=No	GUID=d2957e49-1a5b-4c8e-8042-53af60e5f761
Joint=4971	CoordSys=GLOBAL	CoordType=Cartesian	XorR=-16.05	Y=7.36248561668533	Z=0	SpecialJt=No	GUID=4b2ced6c-c36a-45d6-9e7d-ea80eeeee8ed
Joint=4972	CoordSys=GLOBAL	CoordType=Cartesian	XorR=-18	Y=7.36246151021973	Z=0	SpecialJt=No	GUID=00da7970-02bf-411d-9556-51ba46843c4c
Joint=4973	CoordSys=GLOBAL	CoordType=Cartesian	XorR=-18.65	Y=7.36245096377656	Z=0	SpecialJt=No	GUID=6956cdd3-c42b-4bb4-8286-61c6e9672ed0
Joint=4977	CoordSys=GLOBAL	CoordType=Cartesian	XorR=-9.05465459479284	Y=6.72909182732622	Z=0	SpecialJt=No	GUID=1addc0f2-efe5-4098-869e-fa6d28eb7b58
Joint=4978	CoordSys=GLOBAL	CoordType=Cartesian	XorR=-10.0658430732912	Y=6.72907909299744	Z=0	SpecialJt=No	GUID=9bfe1bfd-c347-414c-a7c5-0337c45e128a

APPALTATORE:	<b>TELESE S.c.a r.l.</b> Consorzio Telese Società Consortile a Responsabilità Limitata	<b>ITINERARIO NAPOLI – BARI</b>					
PROGETTAZIONE:	Mandatario: SYSTRA S.A. Mandante: SWS Engineering S.p.A. SYSTRA-SOTECNI S.p.A.	<b>RADDOPPIO TRATTA CANCELLO-BENEVENTO</b>					
		<b>II LOTTO FUNZIONALE FRASSO TELESINO – VITULANO</b>					
		<b>2° SUBLOTTO TELESE – SAN LORENZO</b>					
		<b>PROGETTO ESECUTIVO</b>					
<b>PONTI E VIADOTTI – VI14</b>		COMMESSA	LOTTO	CODIFICA	DOCUMENTO	REV.	FOGLIO
"Struttura ad archi": Tabulato di calcolo – 2 di 2		IF2R	2.2.E.ZZ	CL	VI.14.0.0.004	A	535 di 597

Joint=4979	CoordSys=GLOBAL	CoordType=Cartesian	XorR=-11.0770315517895	Y=6.72906635866865	Z=0	SpecialJt=No	GUID=5cb7de20-c789-4282-a55e-f2114ffe74dd
Joint=4980	CoordSys=GLOBAL	CoordType=Cartesian	XorR=-12.0882200302879	Y=6.72905362433987	Z=0	SpecialJt=No	GUID=c76b4d59-81cb-4d6f-97ca-905ca3524f7
Joint=4981	CoordSys=GLOBAL	CoordType=Cartesian	XorR=-13.0994085087862	Y=6.72904089001109	Z=0	SpecialJt=No	GUID=e751fb4d-9e91-4031-914c-c2d39e4c8adc
Joint=4982	CoordSys=GLOBAL	CoordType=Cartesian	XorR=-14.1105969872845	Y=6.72902815568231	Z=0	SpecialJt=No	GUID=05abeb19-b1a1-418c-b331-b91fd54b643d
Joint=4983	CoordSys=GLOBAL	CoordType=Cartesian	XorR=-15.5003775806482	Y=7.36249766991813	Z=0	SpecialJt=No	GUID=cd95a958-59b6-4ccc-9a62-b1de8444bd3b
Joint=4984	CoordSys=GLOBAL	CoordType=Cartesian	XorR=-15.1217854657829	Y=6.72901542135352	Z=0	SpecialJt=No	GUID=c933809e-cd6b-4e09-93fe-26e297bb14b1
Joint=4985	CoordSys=GLOBAL	CoordType=Cartesian	XorR=-16.05	Y=6.72900268702474	Z=0	SpecialJt=No	GUID=a382f10f-5fed-4ea2-aa3d-c5892b718a03
Joint=4986	CoordSys=GLOBAL	CoordType=Cartesian	XorR=-17.05	Y=6.72898995269596	Z=0	SpecialJt=No	GUID=1b941cfd-c729-461f-95a1-cc8c8ebf10e9
Joint=4987	CoordSys=GLOBAL	CoordType=Cartesian	XorR=-18	Y=6.72897721836717	Z=0	SpecialJt=No	GUID=76db356d-3675-4ea8-9dd5-20eece6eb4060
Joint=4988	CoordSys=GLOBAL	CoordType=Cartesian	XorR=-18.65	Y=6.72896599082802	Z=0	SpecialJt=No	GUID=7153ba89-78cd-4e30-94e1-6dd2d64a2c15
Joint=4992	CoordSys=GLOBAL	CoordType=Cartesian	XorR=-8.2184028001592	Y=6.0956153422656	Z=0	SpecialJt=No	GUID=986fcc23-e97d-4f7d-bd12-305b3aee09f8
Joint=4993	CoordSys=GLOBAL	CoordType=Cartesian	XorR=-9.15051573598181	Y=6.09560360376893	Z=0	SpecialJt=No	GUID=ccc292ba-310a-45e4-8cf9-df3cfef55060
Joint=4994	CoordSys=GLOBAL	CoordType=Cartesian	XorR=-11.9468545434497	Y=6.09556838827892	Z=0	SpecialJt=No	GUID=772824f7-b0e0-4c86-81ce-0574a0e68ced
Joint=4995	CoordSys=GLOBAL	CoordType=Cartesian	XorR=-11.0147416076271	Y=6.09558012677559	Z=0	SpecialJt=No	GUID=c1a23ce5-461e-4e8b-8f1d-ae00a944b774
Joint=4996	CoordSys=GLOBAL	CoordType=Cartesian	XorR=-12.8789674792723	Y=6.09555664978225	Z=0	SpecialJt=No	GUID=0176af1e-96f3-4433-a63e-fa85e4cce7de
Joint=4997	CoordSys=GLOBAL	CoordType=Cartesian	XorR=-13.8110804150949	Y=6.09554491128558	Z=0	SpecialJt=No	GUID=0715694b-e0e7-43d1-b1d0-d45e675f3609
Joint=4998	CoordSys=GLOBAL	CoordType=Cartesian	XorR=-17.05	Y=6.09550187013112	Z=0	SpecialJt=No	GUID=e83dad0a-1203-4ca6-846a-1e92a4a89092
Joint=4999	CoordSys=GLOBAL	CoordType=Cartesian	XorR=-16.05	Y=6.09551439119424	Z=0	SpecialJt=No	GUID=ab791212-6d50-45ac-9a5f-36e27fe8507c
Joint=5000	CoordSys=GLOBAL	CoordType=Cartesian	XorR=-18	Y=6.09548934906801	Z=0	SpecialJt=No	GUID=854c7331-cf4f-4d8e-991d-5407ac8ec68c
Joint=5001	CoordSys=GLOBAL	CoordType=Cartesian	XorR=-18.65	Y=6.09547833479452	Z=0	SpecialJt=No	GUID=2db446b5-b1f0-4ae3-b3c4-12eab4944b8d
Joint=5005	CoordSys=GLOBAL	CoordType=Cartesian	XorR=-7.13984236899203	Y=5.13310034030736	Z=0	SpecialJt=No	GUID=b5d90e2f-15b1-4b8a-be3c-14f8db86850b
Joint=5006	CoordSys=GLOBAL	CoordType=Cartesian	XorR=-8.14385852545688	Y=5.13308769630269	Z=0	SpecialJt=No	GUID=c45e204e-907b-47ba-8216-c886015c8da5
Joint=5007	CoordSys=GLOBAL	CoordType=Cartesian	XorR=-10.0826286718044	Y=6.09559186527226	Z=0	SpecialJt=No	GUID=9fa8a668-4e9d-4a14-b3c8-2a4b0dd52af7
Joint=5008	CoordSys=GLOBAL	CoordType=Cartesian	XorR=-9.14787468192169	Y=5.13307505229803	Z=0	SpecialJt=No	GUID=12a670fa-e191-49fa-8f04-902652063ff4
Joint=5009	CoordSys=GLOBAL	CoordType=Cartesian	XorR=-10.1518908383865	Y=5.13306240829336	Z=0	SpecialJt=No	GUID=416e5db4-d50f-4b80-b456-e53e95dc4a90
Joint=5010	CoordSys=GLOBAL	CoordType=Cartesian	XorR=-11.1559069948514	Y=5.1330497642887	Z=0	SpecialJt=No	GUID=f8f2058c-4ea1-43e8-930b-a1339e919b44
Joint=5011	CoordSys=GLOBAL	CoordType=Cartesian	XorR=-12.1599231513162	Y=5.13303712028403	Z=0	SpecialJt=No	GUID=56e0b0ec-3744-446c-a98b-96bc6542e375
Joint=5012	CoordSys=GLOBAL	CoordType=Cartesian	XorR=-13.163939307781	Y=5.13302447627937	Z=0	SpecialJt=No	GUID=f8a00eb9-1cb3-4366-9aea-aa611fae25b0
Joint=5013	CoordSys=GLOBAL	CoordType=Cartesian	XorR=-14.7431933509175	Y=6.09553317278891	Z=0	SpecialJt=No	GUID=464ec360-d3c0-47dd-9c59-1bc2a9b043e4
Joint=5014	CoordSys=GLOBAL	CoordType=Cartesian	XorR=-14.1679554642458	Y=5.1330118322747	Z=0	SpecialJt=No	GUID=18cb324b-0eeb-448d-aa87-fc905e5caabc
Joint=5015	CoordSys=GLOBAL	CoordType=Cartesian	XorR=-15.6753062867401	Y=6.09552143429224	Z=0	SpecialJt=No	GUID=9413d12f-6b18-4b31-bb9e-ed8781492f32
Joint=5016	CoordSys=GLOBAL	CoordType=Cartesian	XorR=-15.1719716207107	Y=5.13299918827003	Z=0	SpecialJt=No	GUID=50481b2b-9217-414a-ab70-1bc4e827997b
Joint=5017	CoordSys=GLOBAL	CoordType=Cartesian	XorR=-16.05	Y=5.13298654426537	Z=0	SpecialJt=No	GUID=0804beea-4d79-4889-bf69-a83a5979965b
Joint=5018	CoordSys=GLOBAL	CoordType=Cartesian	XorR=-17.05	Y=5.1329739002607	Z=0	SpecialJt=No	GUID=aa9b2d38-75bd-48a4-8399-9a5757b6e95e
Joint=5019	CoordSys=GLOBAL	CoordType=Cartesian	XorR=-18	Y=5.13296125625604	Z=0	SpecialJt=No	GUID=46c6fc5f-5b1e-42c0-aea4-dd0ee492b326
Joint=5020	CoordSys=GLOBAL	CoordType=Cartesian	XorR=-18.65	Y=5.132950119041	Z=0	SpecialJt=No	GUID=d8bc66a2-f191-4aee-95a8-686954ccb906
Joint=5024	CoordSys=GLOBAL	CoordType=Cartesian	XorR=-6.35892257349474	Y=4.4914244516103	Z=0	SpecialJt=No	GUID=12190b81-e98c-4db6-8df7-5990b6e75f31
Joint=5025	CoordSys=GLOBAL	CoordType=Cartesian	XorR=-7.34899470233518	Y=4.49141198320873	Z=0	SpecialJt=No	GUID=7d71442e-dace-4eb5-a772-d472219f31ee
Joint=5026	CoordSys=GLOBAL	CoordType=Cartesian	XorR=-8.33906683117563	Y=4.49139951480717	Z=0	SpecialJt=No	GUID=34e4fdce-8e8f-4890-bb51-b2ae29e59669
Joint=5027	CoordSys=GLOBAL	CoordType=Cartesian	XorR=-9.32913896001607	Y=4.4913870464056	Z=0	SpecialJt=No	GUID=a6e5009e-f532-4fde-982f-4d221a3e8573
Joint=5028	CoordSys=GLOBAL	CoordType=Cartesian	XorR=-10.3192110888565	Y=4.49137457800404	Z=0	SpecialJt=No	GUID=7df89bd8-09a7-437f-a37b-ba203ba9a40e
Joint=5029	CoordSys=GLOBAL	CoordType=Cartesian	XorR=-11.309283217697	Y=4.49136210960247	Z=0	SpecialJt=No	GUID=5e96a639-afa1-4df1-9ef9-ecce73eb14bed
Joint=5030	CoordSys=GLOBAL	CoordType=Cartesian	XorR=-12.2993553465374	Y=4.49134964120091	Z=0	SpecialJt=No	GUID=800bf09e-4669-42be-90d2-f3b64fa364a
Joint=5031	CoordSys=GLOBAL	CoordType=Cartesian	XorR=-14.2794996042183	Y=4.49132470439778	Z=0	SpecialJt=No	GUID=a1c382ed-b8cf-446d-ab0d-f57e948aeac5
Joint=5032	CoordSys=GLOBAL	CoordType=Cartesian	XorR=-13.2894274753778	Y=4.49133717279934	Z=0	SpecialJt=No	GUID=c3290274-d490-41c0-8fad-7c3a1e77a7cc
Joint=5033	CoordSys=GLOBAL	CoordType=Cartesian	XorR=-15.2695717330587	Y=4.49131223599621	Z=0	SpecialJt=No	GUID=e2985016-5e99-4192-8e0e-64aff00a19e1
Joint=5034	CoordSys=GLOBAL	CoordType=Cartesian	XorR=-16.05	Y=4.49129976759465	Z=0	SpecialJt=No	GUID=573114e3-58c8-4702-85d5-4d15e7ea8f69
Joint=5035	CoordSys=GLOBAL	CoordType=Cartesian	XorR=-17.05	Y=4.49128729919308	Z=0	SpecialJt=No	GUID=0e3ddd33-b577-4d12-a2ab-584ae628ac37
Joint=5036	CoordSys=GLOBAL	CoordType=Cartesian	XorR=-18	Y=4.49127483079152	Z=0	SpecialJt=No	GUID=4157eca9-404d-47c9-8257-750fa42be784
Joint=5037	CoordSys=GLOBAL	CoordType=Cartesian	XorR=-18.65	Y=4.49126386917959	Z=0	SpecialJt=No	GUID=a56470af-6f54-4d2e-8c42-19e11f7fd9e2

APPALDATORE:  Consorzio Telese Società Consortile a Responsabilità Limitata	<b>ITINERARIO NAPOLI – BARI</b> <b>RADDOPPIO TRATTA CANCELLO-BENEVENTO</b> <b>II LOTTO FUNZIONALE FRASSO TELESINO – VITULANO</b> <b>2° SUBLOTTO TELESE – SAN LORENZO</b> <b>PROGETTO ESECUTIVO</b>
PROGETTAZIONE: Mandatario: SYSTRA S.A.      Mandante: SWS Engineering S.p.A.      SYSTRA-SOTECNI S.p.A.	<b>COMMESSA</b> <b>LOTTO</b> <b>CODIFICA</b> <b>DOCUMENTO</b> <b>REV.</b> <b>FOGLIO</b> <b>IF2R</b> <b>2.2.E.ZZ</b> <b>CL</b> <b>VI.14.0.0.004</b> <b>A</b> <b>536 di 597</b>
<b>PONTI E VIADOTTI – VI14</b> <b>"Struttura ad archi": Tabulato di calcolo – 2 di 2</b>	

Joint=5041	CoordSys=GLOBAL	CoordType=Cartesian	XorR=-5.57955211440015	Y=3.84974854340178	Z=0	SpecialJt=No	GUID=bc51b952c-1cf-44bd-a28a-735a44947126
Joint=5042	CoordSys=GLOBAL	CoordType=Cartesian	XorR=-6.55722955201891	Y=3.84973623109186	Z=0	SpecialJt=No	GUID=fc7917ec-ba8d-4151-87c1-ecdd686875a12
Joint=5043	CoordSys=GLOBAL	CoordType=Cartesian	XorR=-7.53490698963769	Y=3.84972391878194	Z=0	SpecialJt=No	GUID=38a4f46f-5ba8-4610-9eaf-9ecdc3bd7d0f
Joint=5044	CoordSys=GLOBAL	CoordType=Cartesian	XorR=-8.51258442725646	Y=3.84971160647202	Z=0	SpecialJt=No	GUID=cc28a063-c81b-4e0a-9fd8-3accab573dfa
Joint=5045	CoordSys=GLOBAL	CoordType=Cartesian	XorR=-9.49026186487523	Y=3.8496992941621	Z=0	SpecialJt=No	GUID=80797e3f-a4c3-4255-9ede-123e1958b0a1
Joint=5046	CoordSys=GLOBAL	CoordType=Cartesian	XorR=-10.467939302494	Y=3.84968698185218	Z=0	SpecialJt=No	GUID=3dc05d40-4559-4412-a1e5-2d3c3746523d
Joint=5047	CoordSys=GLOBAL	CoordType=Cartesian	XorR=-12.4232941777315	Y=3.84966235723234	Z=0	SpecialJt=No	GUID=9948d246-2acd-4c8c-909a-02908fd48e0d
Joint=5048	CoordSys=GLOBAL	CoordType=Cartesian	XorR=-11.4456167401128	Y=3.84967466954226	Z=0	SpecialJt=No	GUID=3a67cc08-a0f9-4e07-a2ec-e577bf59f111
Joint=5049	CoordSys=GLOBAL	CoordType=Cartesian	XorR=-13.4009716153503	Y=3.84965004492242	Z=0	SpecialJt=No	GUID=b8bdd49c-6aff-4e9f-95bb-ab26eb196f60
Joint=5050	CoordSys=GLOBAL	CoordType=Cartesian	XorR=-14.3786490529691	Y=3.8496377326125	Z=0	SpecialJt=No	GUID=55c87651-2b3f-4088-9a83-9a69d1c461c
Joint=5051	CoordSys=GLOBAL	CoordType=Cartesian	XorR=-15.3563264905878	Y=3.84962542030258	Z=0	SpecialJt=No	GUID=0cf1a4b5-7c86-4ff2-a9ac-c21ffa9a8431
Joint=5052	CoordSys=GLOBAL	CoordType=Cartesian	XorR=-16.05	Y=3.84961310799266	Z=0	SpecialJt=No	GUID=7b538260-57fd-42f3-99c1-8a5b3c287eb6
Joint=5053	CoordSys=GLOBAL	CoordType=Cartesian	XorR=-17.05	Y=3.84960079568274	Z=0	SpecialJt=No	GUID=43637197-9900-42a5-b232-9527f745131e
Joint=5054	CoordSys=GLOBAL	CoordType=Cartesian	XorR=-18	Y=3.84958848337282	Z=0	SpecialJt=No	GUID=058430cb-6ccc-45b7-9561-bab5f60b1ac6
Joint=5055	CoordSys=GLOBAL	CoordType=Cartesian	XorR=-18.65	Y=3.84957767785254	Z=0	SpecialJt=No	GUID=420d568f-7042-4b2a-b5b8-991aaba29795
Joint=5059	CoordSys=GLOBAL	CoordType=Cartesian	XorR=-4.80148635964468	Y=3.20807261876256	Z=0	SpecialJt=No	GUID=5bd1a61e-3f81-4f27-8e54-7577115fd2e9
Joint=5060	CoordSys=GLOBAL	CoordType=Cartesian	XorR=-5.7680738103809	Y=3.20806044611359	Z=0	SpecialJt=No	GUID=45fab9f1-eb20-4ef5-b8e0-78a89273c592
Joint=5061	CoordSys=GLOBAL	CoordType=Cartesian	XorR=-6.73466126111711	Y=3.20804827346461	Z=0	SpecialJt=No	GUID=4a7ac85b-25cd-44a2-9b2f-882eb9b06e2f
Joint=5062	CoordSys=GLOBAL	CoordType=Cartesian	XorR=-7.70124871185332	Y=3.20803610081564	Z=0	SpecialJt=No	GUID=afe277f7-a44d-4883-a90d-6378597f0419
Joint=5063	CoordSys=GLOBAL	CoordType=Cartesian	XorR=-8.66783616258954	Y=3.20802392816667	Z=0	SpecialJt=No	GUID=39881c8b-890b-48ac-b4ff-3291101e18fe
Joint=5064	CoordSys=GLOBAL	CoordType=Cartesian	XorR=-9.63442361332577	Y=3.20801175551769	Z=0	SpecialJt=No	GUID=7ef632f2-7f14-481a-a1bf-ca45e1caf753
Joint=5065	CoordSys=GLOBAL	CoordType=Cartesian	XorR=-10.601011064062	Y=3.20799958286872	Z=0	SpecialJt=No	GUID=6fdaad81-96e7-402b-9d56-4ddd186ced53a
Joint=5066	CoordSys=GLOBAL	CoordType=Cartesian	XorR=-11.5675985147982	Y=3.20798741021974	Z=0	SpecialJt=No	GUID=ce9a1949-03ac-4ccc-ba10-9e6ce71029ba
Joint=5067	CoordSys=GLOBAL	CoordType=Cartesian	XorR=-12.5341859655344	Y=3.20797523757077	Z=0	SpecialJt=No	GUID=21dd88b1-f870-4a6c-975d-09a6e6c71523
Joint=5068	CoordSys=GLOBAL	CoordType=Cartesian	XorR=-14.4673608670069	Y=3.20795089227282	Z=0	SpecialJt=No	GUID=278ed050-90bc-4cdc-8396-65ccc0152600
Joint=5069	CoordSys=GLOBAL	CoordType=Cartesian	XorR=-13.5007734162706	Y=3.2079630649218	Z=0	SpecialJt=No	GUID=ed888b4a-1cd4-4308-ad1c-56a75e184577
Joint=5070	CoordSys=GLOBAL	CoordType=Cartesian	XorR=-15.4339483177431	Y=3.20793871962385	Z=0	SpecialJt=No	GUID=ead987e3-7025-4ee4-b527-c979534b0a80
Joint=5071	CoordSys=GLOBAL	CoordType=Cartesian	XorR=-16.05	Y=3.20792654697487	Z=0	SpecialJt=No	GUID=0756ce1e-766b-478a-a911-006908aeff2e
Joint=5072	CoordSys=GLOBAL	CoordType=Cartesian	XorR=-17.05	Y=3.2079143743259	Z=0	SpecialJt=No	GUID=f52a4804-d866-4661-a354-3c3b971d69bb
Joint=5073	CoordSys=GLOBAL	CoordType=Cartesian	XorR=-18	Y=3.20790220167692	Z=0	SpecialJt=No	GUID=a2d68525-2023-41cd-8b4e-fbdf0f887c
Joint=5074	CoordSys=GLOBAL	CoordType=Cartesian	XorR=-18.65	Y=3.20789153581758	Z=0	SpecialJt=No	GUID=d6a4d7a8-1ab3-4bf5-a275-11bed00c393c
Joint=5078	CoordSys=GLOBAL	CoordType=Cartesian	XorR=-4.02452960357746	Y=2.56639668015725	Z=0	SpecialJt=No	GUID=49f1a08d-7838-43e4-ba4a-791e22099fc2
Joint=5079	CoordSys=GLOBAL	CoordType=Cartesian	XorR=-4.98113606611938	Y=2.56638463320313	Z=0	SpecialJt=No	GUID=3deb2aec-81f2-4e59-a280-32ca69568f9b
Joint=5080	CoordSys=GLOBAL	CoordType=Cartesian	XorR=-5.9377425286613	Y=2.566372586249	Z=0	SpecialJt=No	GUID=7c5e35ef-d72f-476c-a3ad-5cc481552774
Joint=5081	CoordSys=GLOBAL	CoordType=Cartesian	XorR=-6.89434899120322	Y=2.56636053929488	Z=0	SpecialJt=No	GUID=d285e978-0408-4f07-8af4-389395297743
Joint=5082	CoordSys=GLOBAL	CoordType=Cartesian	XorR=-7.85095545374514	Y=2.566348429234076	Z=0	SpecialJt=No	GUID=31c756a4-1c1c-467d-a586-d077941da183
Joint=5083	CoordSys=GLOBAL	CoordType=Cartesian	XorR=-8.80756191628708	Y=2.56633644538663	Z=0	SpecialJt=No	GUID=efa6651-9bd3-41a3-8ebf-0b294a835ad8
Joint=5084	CoordSys=GLOBAL	CoordType=Cartesian	XorR=-9.76416837882899	Y=2.56632439843251	Z=0	SpecialJt=No	GUID=95888ed4-bebf-4cbe-bd9b-7ad81a3e2796
Joint=5085	CoordSys=GLOBAL	CoordType=Cartesian	XorR=-10.7207748413709	Y=2.56631235147839	Z=0	SpecialJt=No	GUID=7588ca4a-d277-49e0-a66e-2ae2fd97f35c
Joint=5086	CoordSys=GLOBAL	CoordType=Cartesian	XorR=-11.6773813039128	Y=2.56630030452427	Z=0	SpecialJt=No	GUID=284bb9bc-541e-4c25-a118-4c81e55ad7cb
Joint=5087	CoordSys=GLOBAL	CoordType=Cartesian	XorR=-12.6339877664548	Y=2.56628825757014	Z=0	SpecialJt=No	GUID=caf88aca-bc8e-4d55-8fd9-91c6e164dd1
Joint=5088	CoordSys=GLOBAL	CoordType=Cartesian	XorR=-14.5472006915386	Y=2.5662641636619	Z=0	SpecialJt=No	GUID=e00f7aa0-5b62-4ef0-a1e0-3150112146a5
Joint=5089	CoordSys=GLOBAL	CoordType=Cartesian	XorR=-13.5905942289967	Y=2.56627621061602	Z=0	SpecialJt=No	GUID=e133452e-52f9-46a5-b8be-2ec5ae56d6b4
Joint=5090	CoordSys=GLOBAL	CoordType=Cartesian	XorR=-15.5038071540805	Y=2.56625211670777	Z=0	SpecialJt=No	GUID=f1b7a310-1c85-4362-ab2e-28f279ce9616
Joint=5091	CoordSys=GLOBAL	CoordType=Cartesian	XorR=-16.05	Y=2.56624006975365	Z=0	SpecialJt=No	GUID=8d9589e2-127a-4db1-af78-1d4b946f3ecc
Joint=5092	CoordSys=GLOBAL	CoordType=Cartesian	XorR=-17.05	Y=2.56622802279953	Z=0	SpecialJt=No	GUID=ef1a077a-bdef-444c-b9e1-261b3b3f7aaf
Joint=5093	CoordSys=GLOBAL	CoordType=Cartesian	XorR=-18	Y=2.56621597584541	Z=0	SpecialJt=No	GUID=b8526bca-b95f-4f10-b724-c125cd1ad6b8
Joint=5094	CoordSys=GLOBAL	CoordType=Cartesian	XorR=-18.65	Y=2.56620543568091	Z=0	SpecialJt=No	GUID=5127274c-930b-4e76-9f45-a96292a8d12b
Joint=5098	CoordSys=GLOBAL	CoordType=Cartesian	XorR=20.8999732517116	Y=0.530171797679411	Z=2.65	SpecialJt=No	GUID=1a506a96-f7ab-478e-a587-e295ebb57706
Joint=5099	CoordSys=GLOBAL	CoordType=Cartesian	XorR=20.8999732517116	Y=0.530171797679411	Z=7.05	SpecialJt=No	GUID=1e87400f-1360-497e-81de-0334bd72b5e8



APPALTATORE: <b>TELESE S.c.a r.l.</b> Consorzio Telese Società Consortile a Responsabilità Limitata	<b>ITINERARIO NAPOLI – BARI</b> <b>RADDOPPIO TRATTA CANCELLO-BENEVENTO</b> <b>II LOTTO FUNZIONALE FRASSO TELESINO – VITULANO</b> <b>2° SUBLOTTO TELESE – SAN LORENZO</b> <b>PROGETTO ESECUTIVO</b>						
PROGETTAZIONE: Mandatario: <b>SYSTRA S.A.</b> Mandante: <b>SWS Engineering S.p.A.</b> <b>SYSTRA-SOTECNI S.p.A.</b>	<b>PONTI E VIADOTTI – VI14</b> <b>"Struttura ad archi": Tabulato di calcolo – 2 di 2</b>						
		<b>COMMESSA</b> <b>IF2R</b>	<b>LOTTO</b> <b>2.2.E.ZZ</b>	<b>CODIFICA</b> <b>CL</b>	<b>DOCUMENTO</b> <b>VI.14.0.0.004</b>	<b>REV.</b> <b>A</b>	<b>FOGLIO</b> <b>537 di 597</b>

Joint=5100	CoordSys=GLOBAL	CoordType=Cartesian	XorR=20.8999732517116	Y=0.530171797679411	Z=4.95	SpecialJt=No	GUID=e39f8582-4417-4aaf-834d-a3c6fc797130
Joint=5101	CoordSys=GLOBAL	CoordType=Cartesian	XorR=-1.00911097855476	Y=-0.000308238002477923	Z=7.05	SpecialJt=No	GUID=52ccbb20-3777-4d4e-a581-35777762474a
Joint=5102	CoordSys=GLOBAL	CoordType=Cartesian	XorR=-1.00911097855476	Y=-0.000308238002477923	Z=5	SpecialJt=No	GUID=b111df79-89ab-4023-8cc4-600a19c30f9f
Joint=5103	CoordSys=GLOBAL	CoordType=Cartesian	XorR=-1.00911097855476	Y=-0.000308238002477923	Z=2.65	SpecialJt=No	GUID=07cd880d-30f7-4205-a422-372431de3be9
Joint=5104	CoordSys=GLOBAL	CoordType=Cartesian	XorR=-2.01820188756565	Y=-0.000320945915671889	Z=7.05	SpecialJt=No	GUID=99f00b0e-5843-4af4-83ad-173c6b4323e5
Joint=5105	CoordSys=GLOBAL	CoordType=Cartesian	XorR=-2.01820188756565	Y=-0.000320945915671889	Z=5	SpecialJt=No	GUID=3fcc1b53-fffd-4912-b6c8-015ff312b58
Joint=5106	CoordSys=GLOBAL	CoordType=Cartesian	XorR=-2.01820188756565	Y=-0.000320945915671889	Z=2.65	SpecialJt=No	GUID=02aebef5-c094-4304-b444-88c2808729d6
Joint=5107	CoordSys=GLOBAL	CoordType=Cartesian	XorR=-3.02729279657654	Y=-0.000333653828865632	Z=7.05	SpecialJt=No	GUID=5f0f85eb-a7bf-4bd2-aa64-38c540adeaa2
Joint=5108	CoordSys=GLOBAL	CoordType=Cartesian	XorR=-3.02729279657654	Y=-0.000333653828865632	Z=5	SpecialJt=No	GUID=71406c4e-7dd3-449b-8985-07b56f968abd
Joint=5109	CoordSys=GLOBAL	CoordType=Cartesian	XorR=-3.02729279657654	Y=-0.000333653828865632	Z=2.65	SpecialJt=No	GUID=e53379e2-dc56-4a05-adb4-de2a5cec0555
Joint=5110	CoordSys=GLOBAL	CoordType=Cartesian	XorR=-4.03638370558743	Y=-0.000346361742059598	Z=7.05	SpecialJt=No	GUID=6f842bd6-fac3-42ed-bc79-1a5c13ecbd15
Joint=5111	CoordSys=GLOBAL	CoordType=Cartesian	XorR=-4.03638370558743	Y=-0.000346361742059598	Z=5	SpecialJt=No	GUID=66dc3833-ab97-4406-a980-6cabac05675c
Joint=5112	CoordSys=GLOBAL	CoordType=Cartesian	XorR=-4.03638370558743	Y=-0.000346361742059598	Z=2.65	SpecialJt=No	GUID=2afc71be-bd03-43df-bdf8-d9e764ef2987
Joint=5113	CoordSys=GLOBAL	CoordType=Cartesian	XorR=-5.04547461459833	Y=-0.000359069655253563	Z=7.05	SpecialJt=No	GUID=79da54fb-9da3-4781-8fb8-178bea3d775c
Joint=5114	CoordSys=GLOBAL	CoordType=Cartesian	XorR=-5.04547461459833	Y=-0.000359069655253563	Z=5	SpecialJt=No	GUID=b2ac1570-204b-474b-8dd4-725fa0a24917
Joint=5115	CoordSys=GLOBAL	CoordType=Cartesian	XorR=-5.04547461459833	Y=-0.000359069655253563	Z=2.65	SpecialJt=No	GUID=4c186bd5-c9fd-4720-975b-c2114808d56b
Joint=5116	CoordSys=GLOBAL	CoordType=Cartesian	XorR=-6.05456552360921	Y=-0.000371777568447085	Z=7.05	SpecialJt=No	GUID=800b57e2-874a-4c52-95eb-7dc0384d24cf
Joint=5117	CoordSys=GLOBAL	CoordType=Cartesian	XorR=-6.05456552360921	Y=-0.000371777568447085	Z=5	SpecialJt=No	GUID=eb164ae8-b009-469f-8ec1-2ffe31dc108e
Joint=5118	CoordSys=GLOBAL	CoordType=Cartesian	XorR=-6.05456552360921	Y=-0.000371777568447085	Z=2.65	SpecialJt=No	GUID=d58d5926-89e2-44e0-b47f-4ea07e0a1085
Joint=5119	CoordSys=GLOBAL	CoordType=Cartesian	XorR=-7.06365643262011	Y=-0.000384485481641272	Z=7.05	SpecialJt=No	GUID=69a6fd65-15ae-4202-8d6b-2abf1aa421bc
Joint=5120	CoordSys=GLOBAL	CoordType=Cartesian	XorR=-7.06365643262011	Y=-0.000384485481641272	Z=5	SpecialJt=No	GUID=0423063a-5f1c-45d3-a179-42763c0b3c87
Joint=5121	CoordSys=GLOBAL	CoordType=Cartesian	XorR=-7.06365643262011	Y=-0.000384485481641272	Z=2.65	SpecialJt=No	GUID=9df505e2-862c-4e6e-a366-238abffce2ac
Joint=5122	CoordSys=GLOBAL	CoordType=Cartesian	XorR=-8.07274734163099	Y=-0.000397193394834794	Z=7.05	SpecialJt=No	GUID=c6bd57f6-3f57-4eaf-b02f-8940c89453ea
Joint=5123	CoordSys=GLOBAL	CoordType=Cartesian	XorR=-8.07274734163099	Y=-0.000397193394834794	Z=5	SpecialJt=No	GUID=7784ebae-c98d-49a4-8520-57c27c048159
Joint=5124	CoordSys=GLOBAL	CoordType=Cartesian	XorR=-8.07274734163099	Y=-0.000397193394834794	Z=2.65	SpecialJt=No	GUID=188d221d-a1d5-4205-8663-36b6daca5919

APPALDATORE: <b>TELESE S.c.a r.l.</b> Consorzio Telese Società Consortile a Responsabilità Limitata		<b>ITINERARIO NAPOLI – BARI</b> <b>RADDOPPIO TRATTA CANCELLO-BENEVENTO</b> <b>II LOTTO FUNZIONALE FRASSO TELESINO – VITULANO</b> <b>2° SUBLOTTO TELESE – SAN LORENZO</b> <b>PROGETTO ESECUTIVO</b>					
PROGETTAZIONE: Mandataria: <b>SYSTRA S.A.</b> Mandante: <b>SWS Engineering S.p.A.</b> <b>SYSTRA-SOTECNI S.p.A.</b>							
<b>PONTI E VIADOTTI – VI14</b> <b>"Struttura ad archi": Tabulato di calcolo – 2 di 2</b>		COMMESSA <b>IF2R</b>	LOTTO <b>2.2.E.ZZ</b>	CODIFICA <b>CL</b>	DOCUMENTO <b>VI.14.0.0.004</b>	REV. <b>A</b>	FOGLIO <b>538 di 597</b>

Joint=5125	CoordSys=GLOBAL	CoordType=Cartesian	XorR=-9.08183825064188	Y=-0.000409901308028759	Z=7.05	SpecialJt=No	GUID=7aa37cae-1a36-4533-8a33-63463df7a011
Joint=5126	CoordSys=GLOBAL	CoordType=Cartesian	XorR=-9.08183825064188	Y=-0.000409901308028759	Z=5	SpecialJt=No	GUID=4456744b-e36f-450a-97e8-faca3a8216ae
Joint=5127	CoordSys=GLOBAL	CoordType=Cartesian	XorR=-9.08183825064188	Y=-0.000409901308028759	Z=2.65	SpecialJt=No	GUID=377fc214-64d6-4aa7-9f01-e7005f0271a2
Joint=5128	CoordSys=GLOBAL	CoordType=Cartesian	XorR=-10.0909291596528	Y=-0.000422609221222725	Z=7.05	SpecialJt=No	GUID=5faf38b4-baf1-4be5-b20f-9e1e443cc23d
Joint=5129	CoordSys=GLOBAL	CoordType=Cartesian	XorR=-10.0909291596528	Y=-0.000422609221222725	Z=5	SpecialJt=No	GUID=371fc8e7-0a3b-46f0-a7e1-786131dd76f9
Joint=5130	CoordSys=GLOBAL	CoordType=Cartesian	XorR=-10.0909291596528	Y=-0.000422609221222725	Z=2.65	SpecialJt=No	GUID=55fea135-47ba-4356-b537-e874c506141c
Joint=5131	CoordSys=GLOBAL	CoordType=Cartesian	XorR=-11.1000200686637	Y=-0.000435317134416691	Z=7.05	SpecialJt=No	GUID=3b0ead94-19f1-4868-a6af-5e4a7c812021
Joint=5132	CoordSys=GLOBAL	CoordType=Cartesian	XorR=-11.1000200686637	Y=-0.000435317134416691	Z=5	SpecialJt=No	GUID=eb2dbd8c-5996-4149-a1a0-cdac4e291da0
Joint=5133	CoordSys=GLOBAL	CoordType=Cartesian	XorR=-11.1000200686637	Y=-0.000435317134416691	Z=2.65	SpecialJt=No	GUID=f92b4800-7965-4497-8e00-e94f6723c226
Joint=5134	CoordSys=GLOBAL	CoordType=Cartesian	XorR=-12.1091109776746	Y=-0.000448025047610656	Z=7.05	SpecialJt=No	GUID=013389ef-9ca0-46ef-b8b3-66c574202386
Joint=5135	CoordSys=GLOBAL	CoordType=Cartesian	XorR=-12.1091109776746	Y=-0.000448025047610656	Z=5	SpecialJt=No	GUID=535f4eb1-86e8-46ce-8e9f-8ebc7366916e
Joint=5136	CoordSys=GLOBAL	CoordType=Cartesian	XorR=-12.1091109776746	Y=-0.000448025047610656	Z=2.65	SpecialJt=No	GUID=56d323d5-aa7f-4817-a3d1-309f8fd604a7
Joint=5137	CoordSys=GLOBAL	CoordType=Cartesian	XorR=-13.1182018866855	Y=-0.0004607329608044	Z=7.05	SpecialJt=No	GUID=07f51728-170a-429e-b341-a8873b77be30
Joint=5138	CoordSys=GLOBAL	CoordType=Cartesian	XorR=-13.1182018866855	Y=-0.0004607329608044	Z=5	SpecialJt=No	GUID=c3c21fde-6ea1-4818-95c5-5a9a42d453d9
Joint=5139	CoordSys=GLOBAL	CoordType=Cartesian	XorR=-13.1182018866855	Y=-0.0004607329608044	Z=2.65	SpecialJt=No	GUID=a9c67faf-0420-4c20-bc4b-ee7431e436fa
Joint=5140	CoordSys=GLOBAL	CoordType=Cartesian	XorR=-14.1272927956963	Y=-0.000473440873998143	Z=7.05	SpecialJt=No	GUID=5469192b-eab4-4fd1-b789-b5e6cba0fcbd
Joint=5141	CoordSys=GLOBAL	CoordType=Cartesian	XorR=-14.1272927956963	Y=-0.000473440873998143	Z=5	SpecialJt=No	GUID=ae5a81e-ce3d-4e0b-9af1-35de78db5e92
Joint=5142	CoordSys=GLOBAL	CoordType=Cartesian	XorR=-14.1272927956963	Y=-0.000473440873998143	Z=2.65	SpecialJt=No	GUID=6326cb91-0071-4a79-b0a1-b9d921bf6034
Joint=5143	CoordSys=GLOBAL	CoordType=Cartesian	XorR=-15.1363837047072	Y=-0.000486148787192109	Z=7.05	SpecialJt=No	GUID=ffbda29-cdb5-433e-aa08-2288fbc82aa6
Joint=5144	CoordSys=GLOBAL	CoordType=Cartesian	XorR=-15.1363837047072	Y=-0.000486148787192109	Z=5	SpecialJt=No	GUID=aff56588-be2a-46e9-a0f9-52ad9e198bdd
Joint=5145	CoordSys=GLOBAL	CoordType=Cartesian	XorR=-15.1363837047072	Y=-0.000486148787192109	Z=2.65	SpecialJt=No	GUID=158e0d27-43ce-4a06-b1b1-712525f32dc0
Joint=5146	CoordSys=GLOBAL	CoordType=Cartesian	XorR=-16.1454746137181	Y=-0.000498856700386074	Z=7.05	SpecialJt=No	GUID=d990dc6d-c6a3-40a4-aab6-d733e85b63f1
Joint=5147	CoordSys=GLOBAL	CoordType=Cartesian	XorR=-16.1454746137181	Y=-0.000498856700386074	Z=5	SpecialJt=No	GUID=a04d4383-4323-404a-b384-0bf6ccc9e052
Joint=5148	CoordSys=GLOBAL	CoordType=Cartesian	XorR=-16.1454746137181	Y=-0.000498856700386074	Z=2.65	SpecialJt=No	GUID=386e5e1c-89a0-4ea3-9ade-2bec4f9b943f
Joint=5149	CoordSys=GLOBAL	CoordType=Cartesian	XorR=-17.154565522729	Y=-0.00051156461358004	Z=7.05	SpecialJt=No	GUID=e50809db-f8c8-4208-a7af-f08d6424fde5
Joint=5150	CoordSys=GLOBAL	CoordType=Cartesian	XorR=-17.154565522729	Y=-0.00051156461358004	Z=5	SpecialJt=No	GUID=2ed49a51-a899-4a68-9c30-69856b3aeffe

APPALDATTORE:  Consorzio Telese Società Consortile a Responsabilità Limitata	<b>ITINERARIO NAPOLI – BARI</b> <b>RADDOPPIO TRATTA CANCELLO-BENEVENTO</b> <b>II LOTTO FUNZIONALE FRASSO TELESINO – VITULANO</b> <b>2° SUBLOTTO TELESE – SAN LORENZO</b> <b>PROGETTO ESECUTIVO</b>						
PROGETTAZIONE: Mandataria: <b>SYSTRA S.A.</b> Mandante: <b>SWS Engineering S.p.A.</b> <b>SYSTRA-SOTECNI S.p.A.</b>							
<b>PONTI E VIADOTTI – VI14</b> <b>"Struttura ad archi": Tabulato di calcolo – 2 di 2</b>	<table border="1"> <tr> <td>COMMESSA IF2R</td> <td>LOTTO 2.2.E.ZZ</td> <td>CODIFICA CL</td> <td>DOCUMENTO VI.14.0.0.004</td> <td>REV. A</td> <td>FOGLIO 539 di 597</td> </tr> </table>	COMMESSA IF2R	LOTTO 2.2.E.ZZ	CODIFICA CL	DOCUMENTO VI.14.0.0.004	REV. A	FOGLIO 539 di 597
COMMESSA IF2R	LOTTO 2.2.E.ZZ	CODIFICA CL	DOCUMENTO VI.14.0.0.004	REV. A	FOGLIO 539 di 597		

Joint=5151	CoordSys=GLOBAL	CoordType=Cartesian	XorR=-17.154565522729	Y=-0.00051156461358004	Z=2.65	SpecialJt=No	GUID=03140a5a-3921-4d07-ba19-18759a8e0edb
Joint=5152	CoordSys=GLOBAL	CoordType=Cartesian	XorR=-18.1636564317399	Y=-0.000524272526773784	Z=7.05	SpecialJt=No	GUID=dba033fd-4847-43e8-8c0f-c7ff72a12fc2
Joint=5153	CoordSys=GLOBAL	CoordType=Cartesian	XorR=-18.1636564317399	Y=-0.000524272526773784	Z=5	SpecialJt=No	GUID=75afd171-8977-4f94-9f38-451e6011529a
Joint=5154	CoordSys=GLOBAL	CoordType=Cartesian	XorR=-18.1636564317399	Y=-0.000524272526773784	Z=2.65	SpecialJt=No	GUID=97e71828-022e-4713-acd2-24f2403dc797
Joint=5155	CoordSys=GLOBAL	CoordType=Cartesian	XorR=-18.6498707255243	Y=-0.000535473650335794	Z=7.05	SpecialJt=No	GUID=b2023079-2be4-4abf-8a66-7521bfb4d66
Joint=5156	CoordSys=GLOBAL	CoordType=Cartesian	XorR=-18.6498707255243	Y=-0.000535473650335794	Z=5	SpecialJt=No	GUID=aab78ca1-7ac2-4ff4-bff5-b14ba945c45c
Joint=5157	CoordSys=GLOBAL	CoordType=Cartesian	XorR=-18.6498707255243	Y=-0.000535473650335794	Z=2.65	SpecialJt=No	GUID=da5d697b-4c4d-4239-a179-9701d4c621be
Joint=5167	CoordSys=GLOBAL	CoordType=Cartesian	XorR=11.1424261469762	Y=-9.32241669008595	Z=7.05	SpecialJt=No	GUID=00a6899e-e671-4596-9188-d610bb3d266e
Joint=5168	CoordSys=GLOBAL	CoordType=Cartesian	XorR=11.1424261469762	Y=-9.32241669008595	Z=6.05	SpecialJt=No	GUID=2b973b26-b34b-4fb6-918f-f1e62fac213d
Joint=5169	CoordSys=GLOBAL	CoordType=Cartesian	XorR=10.3754503791032	Y=-8.68074062578578	Z=6.05	SpecialJt=No	GUID=1949c88f-f319-49af-b3fc-975d19f67906
Joint=5170	CoordSys=GLOBAL	CoordType=Cartesian	XorR=11.1424261469762	Y=-9.32241669008595	Z=5.05	SpecialJt=No	GUID=64004612-1685-4285-97f9-c54577f03527
Joint=5171	CoordSys=GLOBAL	CoordType=Cartesian	XorR=11.9094019148491	Y=-9.96409275438611	Z=7.05	SpecialJt=No	GUID=2c3cb576-21d5-4322-92d7-d3d587e94f44
Joint=5172	CoordSys=GLOBAL	CoordType=Cartesian	XorR=11.9094019148491	Y=-9.96409275438611	Z=6.05	SpecialJt=No	GUID=9e9c27a3-01b7-4040-95e6-445feb8308ad
Joint=5173	CoordSys=GLOBAL	CoordType=Cartesian	XorR=11.9094019148491	Y=-9.96409275438611	Z=5.05	SpecialJt=No	GUID=af9a84f2-2dcf-4a11-8add-e53405c67bad
Joint=5175	CoordSys=GLOBAL	CoordType=Cartesian	XorR=5.77359577186573	Y=-4.8306842399848	Z=6.55	SpecialJt=No	GUID=4bac26c2-70cd-4944-a08a-67ec06d83da7
Joint=5176	CoordSys=GLOBAL	CoordType=Cartesian	XorR=5.77359577186573	Y=-4.8306842399848	Z=6.05	SpecialJt=No	GUID=d7e4fa2e-4aeb-4f8a-802d-cbad84f2641e
Joint=5177	CoordSys=GLOBAL	CoordType=Cartesian	XorR=5.00662000399281	Y=-4.18900817568464	Z=6.05	SpecialJt=No	GUID=1905777f-9299-4c77-ba2b-78a85a41b5c2
Joint=5178	CoordSys=GLOBAL	CoordType=Cartesian	XorR=5.77359577186573	Y=-4.8306842399848	Z=5.05	SpecialJt=No	GUID=02307de4-8611-4692-a10c-d880ffb21483
Joint=5179	CoordSys=GLOBAL	CoordType=Cartesian	XorR=6.54057153973864	Y=-5.47236030428496	Z=6.55	SpecialJt=No	GUID=a2ce593a-dacc-4832-ba8c-29ce29a55f4b
Joint=5180	CoordSys=GLOBAL	CoordType=Cartesian	XorR=6.54057153973864	Y=-5.47236030428496	Z=6.05	SpecialJt=No	GUID=9ebba694-bba7-469f-86fc-b37d2ee1555
Joint=5181	CoordSys=GLOBAL	CoordType=Cartesian	XorR=6.54057153973864	Y=-5.47236030428496	Z=5.05	SpecialJt=No	GUID=9e030fba-78f1-439d-b73b-b697b328930c
Joint=5182	CoordSys=GLOBAL	CoordType=Cartesian	XorR=7.30754730761156	Y=-6.11403636858513	Z=6.05	SpecialJt=No	GUID=c18a2e87-4fa5-4cc3-96f0-58c8f10dd34e
Joint=5183	CoordSys=GLOBAL	CoordType=Cartesian	XorR=0.646225597804474	Y=-0.540964992887517	Z=7.05	SpecialJt=No	GUID=db10dedd-c1aa-443e-afb5-96a5a5527e79
Joint=5184	CoordSys=GLOBAL	CoordType=Cartesian	XorR=0.646225597804474	Y=-0.540964992887517	Z=6.05	SpecialJt=No	GUID=839b5178-a5f1-4d27-b92e-39eb7a2f0483
Joint=5185	CoordSys=GLOBAL	CoordType=Cartesian	XorR=-2.006954386502E-05	Y=-0.000295530089284179	Z=6.05	SpecialJt=No	GUID=7cec9954-a2a3-4764-b6a1-f844dd2c7803
Joint=5186	CoordSys=GLOBAL	CoordType=Cartesian	XorR=0.646225597804474	Y=-0.540964992887517	Z=5.05	SpecialJt=No	GUID=2fa9c9ae-0c89-41d9-a00d-e3a47c8be557
Joint=5187	CoordSys=GLOBAL	CoordType=Cartesian	XorR=1.29247126515281	Y=-1.08163445568575	Z=7.05	SpecialJt=No	GUID=149c82b4-1561-4386-abf4-f635f6f3caa4
Joint=5188	CoordSys=GLOBAL	CoordType=Cartesian	XorR=1.29247126515281	Y=-1.08163445568575	Z=6.05	SpecialJt=No	GUID=00861a83-fb31-40bf-a777-530b90ef0b84
Joint=5189	CoordSys=GLOBAL	CoordType=Cartesian	XorR=1.29247126515281	Y=-1.08163445568575	Z=5.05	SpecialJt=No	GUID=88ddefed-28ba-4a47-b832-1f3c91e9a5df
Joint=5190	CoordSys=GLOBAL	CoordType=Cartesian	XorR=1.93871693250114	Y=-1.62230391848398	Z=6.05	SpecialJt=No	GUID=005f7b81-495b-449a-bf9d-843b70b54d5
Joint=5191	CoordSys=GLOBAL	CoordType=Cartesian	XorR=0.646225597804474	Y=-0.540964992887517	Z=3.85	SpecialJt=No	GUID=f38ad105-e7dc-4e93-a75e-5537edfd0df6
Joint=5192	CoordSys=GLOBAL	CoordType=Cartesian	XorR=-2.006954386502E-05	Y=-0.000295530089284179	Z=3.85	SpecialJt=No	GUID=8ec24d3e-f102-40f1-a988-6fe199050ad0
Joint=5193	CoordSys=GLOBAL	CoordType=Cartesian	XorR=0.646225597804474	Y=-0.540964992887517	Z=2.65	SpecialJt=No	GUID=3d8a9b84-6437-4a94-803a-1c41bd28eeb1
Joint=5194	CoordSys=GLOBAL	CoordType=Cartesian	XorR=1.29247126515281	Y=-1.08163445568575	Z=4.15	SpecialJt=No	GUID=51c3f28c-30fc-4f02-87dc-f538b295cd3b
Joint=5195	CoordSys=GLOBAL	CoordType=Cartesian	XorR=1.29247126515281	Y=-1.08163445568575	Z=3.15	SpecialJt=No	GUID=6c9a4115-ee89-4f48-bada-c43841d1d24d
Joint=5196	CoordSys=GLOBAL	CoordType=Cartesian	XorR=1.93871693250114	Y=-1.62230391848398	Z=4.15	SpecialJt=No	GUID=63994876-1a0b-4503-894a-aad75c62fce8

<b>APPALTATORE:</b>  Consorzio Telese Società Consortile a Responsabilità Limitata		<b>ITINERARIO NAPOLI – BARI</b> <b>RADDOPPIO TRATTA CANCELLO-BENEVENTO</b> <b>II LOTTO FUNZIONALE FRASSO TELESINO – VITULANO</b> <b>2° SUBLOTTO TELESE – SAN LORENZO</b> <b>PROGETTO ESECUTIVO</b>					
<b>PROGETTAZIONE:</b> <b>Mandataria:</b> SYSTRA S.A. <b>Mandante:</b> SWS Engineering S.p.A.    SYSTRA-SOTECNI S.p.A.							
<b>PONTI E VIADOTTI – VI14</b> <b>"Struttura ad archi": Tabulato di calcolo – 2 di 2</b>		<b>COMMESSA</b> <b>IF2R</b>	<b>LOTTO</b> <b>2.2.E.ZZ</b>	<b>CODIFICA</b> <b>CL</b>	<b>DOCUMENTO</b> <b>VI.14.0.0.004</b>	<b>REV.</b> <b>A</b>	<b>FOGLIO</b> <b>540 di 597</b>

Joint=5197 CoordSys=GLOBAL CoordType=Cartesian XorR=5.77359577186573 Y=-4.8306842399848 Z=4.15 SpecialJt=No GUID=c10b9a0b-7d85-425c-8050-5889299b0a2

Joint=5198 CoordSys=GLOBAL CoordType=Cartesian XorR=5.00662000399281 Y=-4.18900817568464 Z=4.15 SpecialJt=No GUID=7d54d78-9c58-4b96-90a7-e5d5c1deefb

Joint=5199 CoordSys=GLOBAL CoordType=Cartesian XorR=5.77359577186573 Y=-4.8306842399848 Z=3.15 SpecialJt=No GUID=3a6816b7-45b5-437e-95bf-3734178ec90b

Joint=5200 CoordSys=GLOBAL CoordType=Cartesian XorR=6.54057153973864 Y=-5.47236030428496 Z=4.15 SpecialJt=No GUID=1d326920-f659-4595-aa69-d1c13c209551

Joint=5201 CoordSys=GLOBAL CoordType=Cartesian XorR=6.54057153973864 Y=-5.47236030428496 Z=3.15 SpecialJt=No GUID=f3e82c1e-bbcf-4fea-a961-2ffb785db1ac

Joint=5202 CoordSys=GLOBAL CoordType=Cartesian XorR=7.30754730761156 Y=-6.11403636858513 Z=4.15 SpecialJt=No GUID=de6f3f18-fbe6-4f0b-a109-27a6c70e2861

Joint=5203 CoordSys=GLOBAL CoordType=Cartesian XorR=11.1424261469762 Y=-9.32241669008595 Z=4.15 SpecialJt=No GUID=04ab306e-dcba-4546-998b-78eabb84ed98

Joint=5204 CoordSys=GLOBAL CoordType=Cartesian XorR=10.3754503791032 Y=-8.68074062578578 Z=4.15 SpecialJt=No GUID=0856befe-0e0d-498e-b3d0-263db4506cac

Joint=5205 CoordSys=GLOBAL CoordType=Cartesian XorR=11.1424261469762 Y=-9.32241669008595 Z=3.15 SpecialJt=No GUID=d501baa0-6ffd-446a-991b-c5bb3900af65

Joint=5206 CoordSys=GLOBAL CoordType=Cartesian XorR=11.9094019148491 Y=-9.96409275438611 Z=4.15 SpecialJt=No GUID=ccc1e340-f6ce-4f5f-be36-930379fe0398

Joint=5207 CoordSys=GLOBAL CoordType=Cartesian XorR=11.9094019148491 Y=-9.96409275438611 Z=3.15 SpecialJt=No GUID=cb21a331-88ac-413b-94a4-8f515dafee0f

Joint=5209 CoordSys=GLOBAL CoordType=Cartesian XorR=5.77359577186573 Y=-4.8306842399848 Z=10 SpecialJt=No GUID=fce3dd1f-cd3d-4576-8731-f3a0f25039b8

Joint=5210 CoordSys=GLOBAL CoordType=Cartesian XorR=5.77359577186573 Y=-4.8306842399848 Z=8.55 SpecialJt=No GUID=32c88f46-317b-4232-a79a-313b787b0149

Joint=5211 CoordSys=GLOBAL CoordType=Cartesian XorR=5.00662000399281 Y=-4.18900817568464 Z=8.55 SpecialJt=No GUID=b5ddf786-dd2a-4393-a3da-82dc9fbbffa0

Joint=5212 CoordSys=GLOBAL CoordType=Cartesian XorR=5.77359577186573 Y=-4.8306842399848 Z=7.533333333333333 SpecialJt=No GUID=e7dc1347-8cc2-4fbc-9b48-f2b6a5c21001

Joint=5213 CoordSys=GLOBAL CoordType=Cartesian XorR=5.00662000399281 Y=-4.18900817568464 Z=7.533333333333333 SpecialJt=No GUID=df26cfab-54f6-4474-8ef0-9d4a5df4e72

Joint=5214 CoordSys=GLOBAL CoordType=Cartesian XorR=6.54057153973864 Y=-5.47236030428496 Z=10 SpecialJt=No GUID=7e01ba0e-76fd-49bf-acce-37f6531fa4cd

Joint=5215 CoordSys=GLOBAL CoordType=Cartesian XorR=6.54057153973864 Y=-5.47236030428496 Z=8.55 SpecialJt=No GUID=6e4b9936-5cd1-4fe7-9027-5c6e352795e5

Joint=5216 CoordSys=GLOBAL CoordType=Cartesian XorR=6.54057153973864 Y=-5.47236030428496 Z=7.533333333333333 SpecialJt=No GUID=be0313da-a084-405c-ad5a-147ea1607a7c

Joint=5217 CoordSys=GLOBAL CoordType=Cartesian XorR=7.30754730761156 Y=-6.11403636858513 Z=8.55 SpecialJt=No GUID=182ae4a4-010d-4b4b-8c7b-395dc57f1019

Joint=5218 CoordSys=GLOBAL CoordType=Cartesian XorR=7.30754730761156 Y=-6.11403636858513 Z=7.533333333333333 SpecialJt=No GUID=8c47f9f5-7d3c-4d4a-9c86-e899042e0ff0

Joint=5219 CoordSys=GLOBAL CoordType=Cartesian XorR=5.77359577186573 Y=-4.8306842399848 Z=1.766666666666667 SpecialJt=No GUID=9d971bac-7d65-4cf9-8785-74bb1abb6bcc

Joint=5220 CoordSys=GLOBAL CoordType=Cartesian XorR=5.00662000399281 Y=-4.18900817568464 Z=1.766666666666667 SpecialJt=No GUID=973a4e97-dcfe-46cc-8f86-58562213b315

Joint=5221 CoordSys=GLOBAL CoordType=Cartesian XorR=5.77359577186573 Y=-4.8306842399848 Z=0.8833333333333333 SpecialJt=No GUID=925d59d0-5532-4209-9d43-da40273b1261

Joint=5222 CoordSys=GLOBAL CoordType=Cartesian XorR=5.00662000399281 Y=-4.18900817568464 Z=0.8833333333333333 SpecialJt=No GUID=806fae78-f12c-4e39-beca-cb58ad3e1723

Joint=5223 CoordSys=GLOBAL CoordType=Cartesian XorR=5.77359577186573 Y=-4.8306842399848 Z=0 SpecialJt=No GUID=9a192112-41ad-47d4-ad0e-30ac6f0ca8c8

Joint=5224 CoordSys=GLOBAL CoordType=Cartesian XorR=6.54057153973864 Y=-5.47236030428496 Z=1.766666666666667 SpecialJt=No GUID=87ade69a-1ecd-47de-aa2e-8dbbc931e56a

Joint=5225 CoordSys=GLOBAL CoordType=Cartesian XorR=6.54057153973864 Y=-5.47236030428496 Z=0.8833333333333333 SpecialJt=No GUID=1ba99d6-eba2-45e9-b915-95566b12f029

Joint=5226 CoordSys=GLOBAL CoordType=Cartesian XorR=6.54057153973864 Y=-5.47236030428496 Z=0 SpecialJt=No GUID=9bfec925-6a39-447d-bcef-dda0fc537389

Joint=5227 CoordSys=GLOBAL CoordType=Cartesian XorR=7.30754730761156 Y=-6.11403636858513 Z=1.766666666666667 SpecialJt=No GUID=f3bce4b9-e040-4173-963a-361851c2f87a

Joint=5228 CoordSys=GLOBAL CoordType=Cartesian XorR=7.30754730761156 Y=-6.11403636858513 Z=0.8833333333333333 SpecialJt=No GUID=9bf5c783-29f0-489a-b162-4746c7ace851

Joint=5229 CoordSys=GLOBAL CoordType=Cartesian XorR=11.1424261469762 Y=-9.32241669008595 Z=10 SpecialJt=No GUID=2ebec326-d906-428d-afd6-393223526cc7

Joint=5230 CoordSys=GLOBAL CoordType=Cartesian XorR=11.1424261469762 Y=-9.32241669008595 Z=8.55 SpecialJt=No GUID=1d375538-bef5-4ec4-9d27-a4038f40700b

Joint=5231 CoordSys=GLOBAL CoordType=Cartesian XorR=10.3754503791032 Y=-8.68074062578578 Z=8.55 SpecialJt=No GUID=ed4a6309-77a2-42f5-be65-f3a105a8b2bb

Joint=5232 CoordSys=GLOBAL CoordType=Cartesian XorR=11.1424261469762 Y=-9.32241669008595 Z=7.533333333333333 SpecialJt=No GUID=e2414e5e-e6c3-4a8b-8691-1a408dfc8e00

Joint=5233 CoordSys=GLOBAL CoordType=Cartesian XorR=10.3754503791032 Y=-8.68074062578578 Z=7.533333333333333 SpecialJt=No GUID=4a84aa97-6243-452e-bbe9-dbf1bd26c12

APPALDATTORE:  Consorzio Telese Società Consortile a Responsabilità Limitata	<b>ITINERARIO NAPOLI – BARI</b> <b>RADDOPPIO TRATTA CANCELLO-BENEVENTO</b> <b>II LOTTO FUNZIONALE FRASSO TELESINO – VITULANO</b> <b>2° SUBLOTTO TELESE – SAN LORENZO</b> <b>PROGETTO ESECUTIVO</b>						
PROGETTAZIONE: Mandataria: <b>SYSTRA S.A.</b> Mandante: <b>SWS Engineering S.p.A.</b> <b>SYSTRA-SOTECNI S.p.A.</b>							
<b>PONTI E VIADOTTI – VI14</b> <b>"Struttura ad archi": Tabulato di calcolo – 2 di 2</b>	<table border="1"> <tr> <td>COMMESSA IF2R</td> <td>LOTTO 2.2.E.ZZ</td> <td>CODIFICA CL</td> <td>DOCUMENTO VI.14.0.0.004</td> <td>REV. A</td> <td>FOGLIO 541 di 597</td> </tr> </table>	COMMESSA IF2R	LOTTO 2.2.E.ZZ	CODIFICA CL	DOCUMENTO VI.14.0.0.004	REV. A	FOGLIO 541 di 597
COMMESSA IF2R	LOTTO 2.2.E.ZZ	CODIFICA CL	DOCUMENTO VI.14.0.0.004	REV. A	FOGLIO 541 di 597		

Joint=5234 CoordSys=GLOBAL CoordType=Cartesian XorR=11.9094019148491 Y=-9.96409275438611 Z=10 SpecialJt=No GUID=45f9783f-3c85-43c0-9fb1-8a5a050fb305

Joint=5235 CoordSys=GLOBAL CoordType=Cartesian XorR=11.9094019148491 Y=-9.96409275438611 Z=8.55 SpecialJt=No GUID=621ee498-89f9-45b3-a95a-3d04705e2ef9

Joint=5236 CoordSys=GLOBAL CoordType=Cartesian XorR=11.9094019148491 Y=-9.96409275438611 Z=7.533333333333333 SpecialJt=No GUID=294732df-a7b4-4edd-b9ef-6cd659d9b1cb

Joint=5239 CoordSys=GLOBAL CoordType=Cartesian XorR=11.1424261469762 Y=-9.32241669008595 Z=1.766666666666667 SpecialJt=No GUID=39e0de10-4ac0-4b2b-84e9-65a41e11950d

Joint=5240 CoordSys=GLOBAL CoordType=Cartesian XorR=10.3754503791032 Y=-8.68074062578578 Z=1.766666666666667 SpecialJt=No GUID=10d35757-0dd3-47ff-a999-fd0d0e8ac64c

Joint=5241 CoordSys=GLOBAL CoordType=Cartesian XorR=11.1424261469762 Y=-9.32241669008595 Z=0.8833333333333333 SpecialJt=No GUID=5784bdf4-d54b-4d5f-bf6c-ed07ec42452e

Joint=5242 CoordSys=GLOBAL CoordType=Cartesian XorR=10.3754503791032 Y=-8.68074062578578 Z=0.8833333333333333 SpecialJt=No GUID=851a03e4-9127-4421-b617-5027d453d624

Joint=5243 CoordSys=GLOBAL CoordType=Cartesian XorR=11.1424261469762 Y=-9.32241669008595 Z=0 SpecialJt=No GUID=f1c66a0d-3502-43fb-9120-145983576333

Joint=5244 CoordSys=GLOBAL CoordType=Cartesian XorR=11.9094019148491 Y=-9.96409275438611 Z=1.766666666666667 SpecialJt=No GUID=c5ecddb8-8c44-4cf4-9d25-fa0e02a90038

Joint=5245 CoordSys=GLOBAL CoordType=Cartesian XorR=11.9094019148491 Y=-9.96409275438611 Z=0.8833333333333333 SpecialJt=No GUID=21334015-1fa4-4dbb-b0ed-87e9ba03f045

Joint=5246 CoordSys=GLOBAL CoordType=Cartesian XorR=11.9094019148491 Y=-9.96409275438611 Z=0 SpecialJt=No GUID=5e062891-bab7-4760-a560-e7b448d183ea

Joint=5249 CoordSys=GLOBAL CoordType=Cartesian XorR=0.646225597804474 Y=-0.540964992887517 Z=10 SpecialJt=No GUID=78cd39e6-6112-4cfa-a790-2387a1394d45

Joint=5250 CoordSys=GLOBAL CoordType=Cartesian XorR=0.646225597804474 Y=-0.540964992887517 Z=9.016666666666667 SpecialJt=No GUID=e63131b9-881e-4fca-a945-0f3ea92452e3

Joint=5251 CoordSys=GLOBAL CoordType=Cartesian XorR=-2.006954386502E-05 Y=-0.000295530089284179 Z=9.016666666666667 SpecialJt=No GUID=aeaccaad-97b6-41a1-850c-e0b5c5e15986

Joint=5252 CoordSys=GLOBAL CoordType=Cartesian XorR=0.646225597804474 Y=-0.540964992887517 Z=7.533333333333333 SpecialJt=No GUID=9c074886-bec3-41a6-8345-a64287a83bec

Joint=5253 CoordSys=GLOBAL CoordType=Cartesian XorR=-2.006954386502E-05 Y=-0.000295530089284179 Z=8.033333333333333 SpecialJt=No GUID=f26fc8a-f05c-4678-9741-75bcee8b6b1c

Joint=5254 CoordSys=GLOBAL CoordType=Cartesian XorR=1.29247126515281 Y=-1.08163445568575 Z=10 SpecialJt=No GUID=e80b02e2-0232-4c30-bf13-44ee025c4d4a

Joint=5255 CoordSys=GLOBAL CoordType=Cartesian XorR=1.29247126515281 Y=-1.08163445568575 Z=8.55 SpecialJt=No GUID=7447e110-a5f1-4fa2-8aae-c273e0fc0139

Joint=5256 CoordSys=GLOBAL CoordType=Cartesian XorR=1.29247126515281 Y=-1.08163445568575 Z=7.533333333333333 SpecialJt=No GUID=8e77c48f-f33c-429d-9adF-ec6b7257d792

Joint=5257 CoordSys=GLOBAL CoordType=Cartesian XorR=1.93871693250114 Y=-1.62230391848398 Z=8.55 SpecialJt=No GUID=21690737-f185-4efd-aa10-aa188239179

Joint=5258 CoordSys=GLOBAL CoordType=Cartesian XorR=1.93871693250114 Y=-1.62230391848398 Z=7.533333333333333 SpecialJt=No GUID=9022f7d4-b68a-40e8-b76b-3deb75db6e18

Joint=5259 CoordSys=GLOBAL CoordType=Cartesian XorR=0.646225597804474 Y=-0.540964992887517 Z=1.766666666666667 SpecialJt=No GUID=733cd18f-efb6-4ca0-967c-93b3c64fe54d

Joint=5260 CoordSys=GLOBAL CoordType=Cartesian XorR=-2.006954386502E-05 Y=-0.000295530089284179 Z=1.766666666666667 SpecialJt=No GUID=5d52a1e3-c0ff-4039-81e9-a5db59509f18

Joint=5261 CoordSys=GLOBAL CoordType=Cartesian XorR=0.646225597804474 Y=-0.540964992887517 Z=0.8833333333333333 SpecialJt=No GUID=ed3b41a2-093f-4a1d-86f7-e3f9c69d22e6

Joint=5262 CoordSys=GLOBAL CoordType=Cartesian XorR=-2.006954386502E-05 Y=-0.000295530089284179 Z=0.8833333333333333 SpecialJt=No GUID=b7a386bb-dccd-4eac-b3ab-4fad771de329

Joint=5263 CoordSys=GLOBAL CoordType=Cartesian XorR=0.646225597804474 Y=-0.540964992887517 Z=0 SpecialJt=No GUID=0b7cf483-ec54-411b-a29c-9f907dd17e91

Joint=5264 CoordSys=GLOBAL CoordType=Cartesian XorR=1.29247126515281 Y=-1.08163445568575 Z=1.766666666666667 SpecialJt=No GUID=151df6f6-e03d-4af9-bac0-c910ac17f98d

Joint=5265 CoordSys=GLOBAL CoordType=Cartesian XorR=1.29247126515281 Y=-1.08163445568575 Z=0.8833333333333333 SpecialJt=No GUID=dc27f343-582c-4aa4-b463-87ffcbfb6e6b

Joint=5266 CoordSys=GLOBAL CoordType=Cartesian XorR=1.29247126515281 Y=-1.08163445568575 Z=0 SpecialJt=No GUID=647e7bf8-3014-4eb1-9c24-7d9c15372585

Joint=5267 CoordSys=GLOBAL CoordType=Cartesian XorR=1.93871693250114 Y=-1.62230391848398 Z=1.766666666666667 SpecialJt=No GUID=fa640df6-05be-4274-9f6b-f26d4cf2a1d7

<b>APPALTATORE:</b>  Consorzio Telese Società Consortile a Responsabilità Limitata	<b>ITINERARIO NAPOLI – BARI</b> <b>RADDOPPIO TRATTA CANCELLO-BENEVENTO</b>												
<b>PROGETTAZIONE:</b> <b>Mandataria:</b> SYSTRA S.A. <b>Mandante:</b> SWS Engineering S.p.A.     SYSTRA-SOTECNI S.p.A.	<b>II LOTTO FUNZIONALE FRASSO TELESINO – VITULANO</b> <b>2° SUBLOTTO TELESE – SAN LORENZO</b> <b>PROGETTO ESECUTIVO</b>												
<b>PONTI E VIADOTTI – VI14</b> <b>"Struttura ad archi": Tabulato di calcolo – 2 di 2</b>	<table border="1"> <thead> <tr> <th>COMMESSA</th> <th>LOTTO</th> <th>CODIFICA</th> <th>DOCUMENTO</th> <th>REV.</th> <th>FOGLIO</th> </tr> </thead> <tbody> <tr> <td>IF2R</td> <td>2.2.E.ZZ</td> <td>CL</td> <td>VI.14.0.0.004</td> <td>A</td> <td>542 di 597</td> </tr> </tbody> </table>	COMMESSA	LOTTO	CODIFICA	DOCUMENTO	REV.	FOGLIO	IF2R	2.2.E.ZZ	CL	VI.14.0.0.004	A	542 di 597
COMMESSA	LOTTO	CODIFICA	DOCUMENTO	REV.	FOGLIO								
IF2R	2.2.E.ZZ	CL	VI.14.0.0.004	A	542 di 597								

Joint=5268 CoordSys=GLOBAL CoordType=Cartesian XorR=1.93871693250114 Y=-1.62230391848398 Z=0.8833333333333333 SpecialJt=No GUID=08f628e7-17bb-4c45-ba1b-eb06b54077db

Joint=5289 CoordSys=GLOBAL CoordType=Cartesian XorR=-6.99627357498717 Y=23.0636841330716 Z=10 SpecialJt=No GUID=faf4f37e-31af-43aa-9706-b47b9dc9dccc8

Joint=5290 CoordSys=GLOBAL CoordType=Cartesian XorR=-6.99627357498717 Y=23.0636841330716 Z=9.15 SpecialJt=No GUID=afba5d2-c84a-4a0f-89be-bbf330f3928

Joint=5292 CoordSys=GLOBAL CoordType=Cartesian XorR=-5.97363921782328 Y=22.2081160473381 Z=10 SpecialJt=No GUID=6ba35b1a-9837-4bd7-92d6-a10b6f52bdcd

Joint=5293 CoordSys=GLOBAL CoordType=Cartesian XorR=-5.97363921782328 Y=22.2081160473381 Z=9.15 SpecialJt=No GUID=26d198f1-f104-4d06-baef-20f822f1cf2b

Joint=5295 CoordSys=GLOBAL CoordType=Cartesian XorR=-4.95100486065938 Y=21.3525479616045 Z=9.15 SpecialJt=No GUID=0d0d3f5d-4aa3-407c-9060-74cee0f4e5ef

Joint=5297 CoordSys=GLOBAL CoordType=Cartesian XorR=-6.99627357498717 Y=23.0636841330716 Z=3.15 SpecialJt=No GUID=9b889bf1-a659-44ce-a5ee-cb049dfc6876

Joint=5298 CoordSys=GLOBAL CoordType=Cartesian XorR=-6.99627357498717 Y=23.0636841330716 Z=2.1 SpecialJt=No GUID=9de67cd2-5136-4765-8538-4319b00ecea2

Joint=5299 CoordSys=GLOBAL CoordType=Cartesian XorR=-6.99627357498717 Y=23.0636841330716 Z=0 SpecialJt=No GUID=d80e77ce-8559-4492-819d-ea7a6bad5c54

Joint=5300 CoordSys=GLOBAL CoordType=Cartesian XorR=-5.97363921782328 Y=22.2081160473381 Z=3.15 SpecialJt=No GUID=530d4adb-5d0f-4912-b7da-c806e2ab6dc9

Joint=5301 CoordSys=GLOBAL CoordType=Cartesian XorR=-5.97363921782328 Y=22.2081160473381 Z=2.1 SpecialJt=No GUID=285cadec-a898-49d4-b3bf-51058b2f3a8b

Joint=5302 CoordSys=GLOBAL CoordType=Cartesian XorR=-5.97363921782328 Y=22.2081160473381 Z=0 SpecialJt=No GUID=c4e7b5f5-4fa7-4295-8bc9-abea34e7f119

Joint=5303 CoordSys=GLOBAL CoordType=Cartesian XorR=-4.95100486065938 Y=21.3525479616045 Z=2.1 SpecialJt=No GUID=63f1af2d-ffab-4a17-858a-6d372c1c1a27

Joint=5304 CoordSys=GLOBAL CoordType=Cartesian XorR=-4.18402909278647 Y=20.7108718973043 Z=10 SpecialJt=No GUID=3a23e23a-f291-42e4-8544-6672b29a08ac

Joint=5305 CoordSys=GLOBAL CoordType=Cartesian XorR=-4.18402909278647 Y=20.7108718973043 Z=9.15 SpecialJt=No GUID=e8b01fc7-6524-4d98-829c-a8e6466843bb

Joint=5308 CoordSys=GLOBAL CoordType=Cartesian XorR=-3.41705332491355 Y=20.0691958330042 Z=10 SpecialJt=No GUID=6194cc07-c171-4c39-aca4-725d9bd760f6

Joint=5309 CoordSys=GLOBAL CoordType=Cartesian XorR=-3.41705332491355 Y=20.0691958330042 Z=9.15 SpecialJt=No GUID=f4ccc3b7-40e8-45f0-a320-5bc7607f1a8e

Joint=5312 CoordSys=GLOBAL CoordType=Cartesian XorR=-2.65007755704063 Y=19.427519768704 Z=9.15 SpecialJt=No GUID=44ec2417-c66f-4b40-b00b-1818ec22d205

Joint=5314 CoordSys=GLOBAL CoordType=Cartesian XorR=-4.18402909278647 Y=20.7108718973043 Z=3.15 SpecialJt=No GUID=54ff681f-ee74-4e05-9f04-dd69fea2949c

Joint=5315 CoordSys=GLOBAL CoordType=Cartesian XorR=-4.18402909278647 Y=20.7108718973043 Z=2.1 SpecialJt=No GUID=d79c7b97-cbef-4057-8079-ccc07f35117f

Joint=5316 CoordSys=GLOBAL CoordType=Cartesian XorR=-4.18402909278647 Y=20.7108718973043 Z=0 SpecialJt=No GUID=db2b8625-a494-42d5-aa2f-ca1f6bf21ba

Joint=5317 CoordSys=GLOBAL CoordType=Cartesian XorR=-3.41705332491355 Y=20.0691958330042 Z=3.15 SpecialJt=No GUID=205e23ce-ca30-4ca6-bb8b-b5b19203b843

Joint=5318 CoordSys=GLOBAL CoordType=Cartesian XorR=-3.41705332491355 Y=20.0691958330042 Z=2.1 SpecialJt=No GUID=dc7195e0-d7e2-4e32-9c9f-f486a97d5dca

Joint=5319 CoordSys=GLOBAL CoordType=Cartesian XorR=-3.41705332491355 Y=20.0691958330042 Z=0 SpecialJt=No GUID=680e6798-2eed-4242-a796-a763e296aa35

Joint=5320 CoordSys=GLOBAL CoordType=Cartesian XorR=-2.65007755704063 Y=19.427519768704 Z=2.1 SpecialJt=No GUID=5876eeb4-3b58-4179-9dfc-877224cad21a

Joint=5321 CoordSys=GLOBAL CoordType=Cartesian XorR=-1.62744319987674 Y=18.5719516829705 Z=10 SpecialJt=No GUID=dbd5e650-e693-4582-b817-3c8830e7850b

Joint=5322 CoordSys=GLOBAL CoordType=Cartesian XorR=-1.62744319987674 Y=18.5719516829705 Z=9.15 SpecialJt=No GUID=b1e6497b-4d15-428f-bd37-e05d8e88cd74

Joint=5324 CoordSys=GLOBAL CoordType=Cartesian XorR=-0.604808842712849 Y=17.7163835972369 Z=10 SpecialJt=No GUID=70fbf62d-b18e-4991-a9ed-d1f3180f80ac

Joint=5325 CoordSys=GLOBAL CoordType=Cartesian XorR=-0.604808842712849 Y=17.7163835972369 Z=9.15 SpecialJt=No GUID=813befaa-772a-4968-955d-cc81b5677112

Joint=5327 CoordSys=GLOBAL CoordType=Cartesian XorR=0.417825514451039 Y=16.8608155115034 Z=9.15 SpecialJt=No GUID=02b34646-b677-4be4-bd70-f778a29606d5

Joint=5329 CoordSys=GLOBAL CoordType=Cartesian XorR=-1.62744319987674 Y=18.5719516829705 Z=3.15 SpecialJt=No GUID=a9eb8b3b-f807-4706-84a5-b88fadd9dae7

Joint=5330 CoordSys=GLOBAL CoordType=Cartesian XorR=-1.62744319987674 Y=18.5719516829705 Z=2.1 SpecialJt=No GUID=b55607ec-8676-4232-943f-4df1180da89c

Joint=5331 CoordSys=GLOBAL CoordType=Cartesian XorR=-1.62744319987674 Y=18.5719516829705 Z=0 SpecialJt=No GUID=9e840295-30b7-4b13-b4a4-a7c854e445b0

Joint=5332 CoordSys=GLOBAL CoordType=Cartesian XorR=-0.604808842712849 Y=17.7163835972369 Z=3.15 SpecialJt=No GUID=80884cf4-0026-43d3-9fa4-f92cea027326

Joint=5333 CoordSys=GLOBAL CoordType=Cartesian XorR=-0.604808842712849 Y=17.7163835972369 Z=2.1 SpecialJt=No GUID=2c7175be-5661-4131-be83-fbe543677b66

Joint=5334 CoordSys=GLOBAL CoordType=Cartesian XorR=-0.604808842712849 Y=17.7163835972369 Z=0 SpecialJt=No GUID=b56ced9e-11d9-4396-8fbc-c2a26aa4ad09

Joint=5335 CoordSys=GLOBAL CoordType=Cartesian XorR=0.417825514451039 Y=16.8608155115034 Z=2.1 SpecialJt=No GUID=8573f434-4091-4b63-a0c6-8c1c64326b2a

Joint=5346 CoordSys=GLOBAL CoordType=Cartesian XorR=-4.18402909278647 Y=20.7108718973043 Z=6.05 SpecialJt=No GUID=f3d924bb-83ba-410c-bcb5-b622ba68280a

Joint=5347 CoordSys=GLOBAL CoordType=Cartesian XorR=-4.95100486065938 Y=21.3525479616045 Z=6.05 SpecialJt=No GUID=d68a3a3d-9bd1-4f77-1f-af-d35cb24837a8

Joint=5348 CoordSys=GLOBAL CoordType=Cartesian XorR=-4.18402909278647 Y=20.7108718973043 Z=5.05 SpecialJt=No GUID=e20959ec-3160-42a1-8577-b819e776ffa4

Joint=5349 CoordSys=GLOBAL CoordType=Cartesian XorR=-3.41705332491355 Y=20.0691958330042 Z=6.05 SpecialJt=No GUID=929239f8-9efc-46a1-818d-71ae519503f6

Joint=5350 CoordSys=GLOBAL CoordType=Cartesian XorR=-3.41705332491355 Y=20.0691958330042 Z=5.05 SpecialJt=No GUID=545d173f-cffa-41f1-a38c-dd955e8f4ab

Joint=5351 CoordSys=GLOBAL CoordType=Cartesian XorR=-2.65007755704063 Y=19.427519768704 Z=6.05 SpecialJt=No GUID=036b687d-e850-4a88-a067-7fa3a8d0c344

Joint=5352 CoordSys=GLOBAL CoordType=Cartesian XorR=-4.18402909278647 Y=20.7108718973043 Z=4.15 SpecialJt=No GUID=94e407c3-9089-4c88-bb2a-a239ed3c8dfc

Joint=5353 CoordSys=GLOBAL CoordType=Cartesian XorR=-4.95100486065938 Y=21.3525479616045 Z=4.15 SpecialJt=No GUID=81adf0c1-3467-4ac4-a87b-09be3e515b1a

Joint=5354 CoordSys=GLOBAL CoordType=Cartesian XorR=-3.41705332491355 Y=20.0691958330042 Z=4.15 SpecialJt=No GUID=0131e940-fe6e-4869-a71c-3c131f58f787

Joint=5355 CoordSys=GLOBAL CoordType=Cartesian XorR=-2.65007755704063 Y=19.427519768704 Z=4.15 SpecialJt=No GUID=62144e7d-21fe-49d5-92ea-8cbb0de914a0

APPALTATORE:  Consorzio Telese Società Consortile a Responsabilità Limitata	<b>ITINERARIO NAPOLI – BARI</b> <b>RADDOPPIO TRATTA CANCELLO-BENEVENTO</b> <b>II LOTTO FUNZIONALE FRASSO TELESINO – VITULANO</b> <b>2° SUBLOTTO TELESE – SAN LORENZO</b> <b>PROGETTO ESECUTIVO</b>
PROGETTAZIONE: Mandatario: SYSTRA S.A.      Mandante: SWS Engineering S.p.A.      SYSTRA-SOTECNI S.p.A.	<b>COMMESSA</b> <b>LOTTO</b> <b>CODIFICA</b> <b>DOCUMENTO</b> <b>REV.</b> <b>FOGLIO</b> <b>IF2R</b> <b>2.2.E.ZZ</b> <b>CL</b> <b>VI.14.0.0.004</b> <b>A</b> <b>543 di 597</b>
<b>PONTI E VIADOTTI – VI14</b> <b>"Struttura ad archi": Tabulato di calcolo – 2 di 2</b>	

Joint=5356 CoordSys=GLOBAL CoordType=Cartesian XorR=2.96135128966503 Y=-2.47787200421753 Z=10 SpecialJt=No GUID=67468e18-4520-43f5-ae20-5652709798d3

Joint=5357 CoordSys=GLOBAL CoordType=Cartesian XorR=2.96135128966503 Y=-2.47787200421753 Z=8.55 SpecialJt=No GUID=0f1187ce-7261-46bc-b3ad-a15371011461

Joint=5358 CoordSys=GLOBAL CoordType=Cartesian XorR=3.98398564682892 Y=-3.33344008995109 Z=10 SpecialJt=No GUID=bdd75df4-695f-49b4-9c52-355c1a0fea29

Joint=5359 CoordSys=GLOBAL CoordType=Cartesian XorR=3.98398564682892 Y=-3.33344008995109 Z=8.55 SpecialJt=No GUID=185056d9-a652-45ec-a74d-8ede8077017

Joint=5360 CoordSys=GLOBAL CoordType=Cartesian XorR=2.96135128966503 Y=-2.47787200421753 Z=3.15 SpecialJt=No GUID=27e08b2f-d205-4aa7-9ff8-12b1e7b602ba

Joint=5361 CoordSys=GLOBAL CoordType=Cartesian XorR=2.96135128966503 Y=-2.47787200421753 Z=1.76666666666667 SpecialJt=No GUID=0b533b03-5c3d-44ad-998d-217f6025b640

Joint=5362 CoordSys=GLOBAL CoordType=Cartesian XorR=2.96135128966503 Y=-2.47787200421753 Z=0.8833333333333333 SpecialJt=No GUID=60340270-19c7-45c1-ac3a-586db37dbce0

Joint=5363 CoordSys=GLOBAL CoordType=Cartesian XorR=2.96135128966503 Y=-2.47787200421753 Z=0 SpecialJt=No GUID=1b51b575-b1c5-486f-b399-e605e083a1a9

Joint=5364 CoordSys=GLOBAL CoordType=Cartesian XorR=3.98398564682892 Y=-3.33344008995109 Z=3.15 SpecialJt=No GUID=0ebf40dd-0b0f-4df6-a90c-6f1778b2f65f

Joint=5365 CoordSys=GLOBAL CoordType=Cartesian XorR=3.98398564682892 Y=-3.33344008995109 Z=1.76666666666667 SpecialJt=No GUID=d59618be-47ce-4382-9cc4-5c7ce9874bd0

Joint=5366 CoordSys=GLOBAL CoordType=Cartesian XorR=3.98398564682892 Y=-3.33344008995109 Z=0.8833333333333333 SpecialJt=No GUID=46886204-be5c-49ea-981a-115aac931554

Joint=5367 CoordSys=GLOBAL CoordType=Cartesian XorR=3.98398564682892 Y=-3.33344008995109 Z=0 SpecialJt=No GUID=582a0a45-db1d-48ae-b1e0-bb6b11b283b3

Joint=5368 CoordSys=GLOBAL CoordType=Cartesian XorR=8.33018166477545 Y=-6.96960445431868 Z=10 SpecialJt=No GUID=3ec7e7ba-0759-49c5-a220-f733c31b728c

Joint=5369 CoordSys=GLOBAL CoordType=Cartesian XorR=8.33018166477545 Y=-6.96960445431868 Z=8.55 SpecialJt=No GUID=b8d513f1-5098-4828-acf5-c5334f81d37b

Joint=5370 CoordSys=GLOBAL CoordType=Cartesian XorR=9.35281602193935 Y=-7.82517254005223 Z=10 SpecialJt=No GUID=ae1ff814-4bc2-4f07-b8d5-90bb5d23be45

Joint=5371 CoordSys=GLOBAL CoordType=Cartesian XorR=9.35281602193935 Y=-7.82517254005223 Z=8.55 SpecialJt=No GUID=52c14b28-d4a2-4e08-8d6d-64e5c691b2a8

Joint=5372 CoordSys=GLOBAL CoordType=Cartesian XorR=8.33018166477545 Y=-6.96960445431868 Z=3.15 SpecialJt=No GUID=9036628b-2e79-4eaf-bd67-8ca6b1451239

Joint=5373 CoordSys=GLOBAL CoordType=Cartesian XorR=8.33018166477545 Y=-6.96960445431868 Z=1.76666666666667 SpecialJt=No GUID=8b685f0d-7af7-4dc3-b5a3-5d0f9facf05e

Joint=5374 CoordSys=GLOBAL CoordType=Cartesian XorR=8.33018166477545 Y=-6.96960445431868 Z=0.8833333333333333 SpecialJt=No GUID=6efa5b61-c6ad-4b11-b060-2e9c14b00af2

Joint=5375 CoordSys=GLOBAL CoordType=Cartesian XorR=8.33018166477545 Y=-6.96960445431868 Z=0 SpecialJt=No GUID=9bd5ca46-0a6e-4165-a0b2-57e440812976

Joint=5376 CoordSys=GLOBAL CoordType=Cartesian XorR=9.35281602193935 Y=-7.82517254005223 Z=3.15 SpecialJt=No GUID=d9f07d82-fe17-48c4-a1b3-5d47994074e0

Joint=5377 CoordSys=GLOBAL CoordType=Cartesian XorR=9.35281602193935 Y=-7.82517254005223 Z=1.76666666666667 SpecialJt=No GUID=898b9ff4-8100-4ddd-ab1d-4fac51f55b3f

Joint=5378 CoordSys=GLOBAL CoordType=Cartesian XorR=9.35281602193935 Y=-7.82517254005223 Z=0.8833333333333333 SpecialJt=No GUID=f5c078dd-efd9-49c6-9571-db4f4b706745

Joint=5379 CoordSys=GLOBAL CoordType=Cartesian XorR=9.35281602193935 Y=-7.82517254005223 Z=0 SpecialJt=No GUID=9b400786-5bca-4523-9c5d-bce6b51a9eb

Joint=5380 CoordSys=GLOBAL CoordType=Cartesian XorR=1.24232446491443 Y=16.1710137423807 Z=10 SpecialJt=No GUID=18a5355d-81dd-441e-a00b-108b5537fd48

Joint=5381 CoordSys=GLOBAL CoordType=Cartesian XorR=1.24232446491443 Y=16.1710137423807 Z=9.01666666666667 SpecialJt=No GUID=325d4955-27c8-454f-8b6d-d5ccb00b57b

Joint=5382 CoordSys=GLOBAL CoordType=Cartesian XorR=1.24232446491443 Y=16.1710137423807 Z=8.033333333333333 SpecialJt=No GUID=6284d428-c35d-46df-a4bb-e606a9c71ed6

Joint=5383 CoordSys=GLOBAL CoordType=Cartesian XorR=1.24232446491443 Y=16.1710137423807 Z=7.05 SpecialJt=No GUID=ca7d416-6e00-4c5f-925f-a02aa41d281a

Joint=5384 CoordSys=GLOBAL CoordType=Cartesian XorR=2.06682341537781 Y=15.481211973258 Z=10 SpecialJt=No GUID=81588a3d-c3c5-4e0c-9ecd-4ba331d7ba13

Joint=5385 CoordSys=GLOBAL CoordType=Cartesian XorR=2.06682341537781 Y=15.481211973258 Z=9.01666666666667 SpecialJt=No GUID=68f373b-7cf9-4630-84fd-d653d3698a1a

Joint=5386 CoordSys=GLOBAL CoordType=Cartesian XorR=2.06682341537781 Y=15.481211973258 Z=8.033333333333333 SpecialJt=No GUID=ad546028-3605-4b0d-a351-23e02acc11bc

Joint=5387 CoordSys=GLOBAL CoordType=Cartesian XorR=2.06682341537781 Y=15.481211973258 Z=7.05 SpecialJt=No GUID=6dd7caa1-fd9e-4cbe-ab43-aae2cd5f1a7c

Joint=5388 CoordSys=GLOBAL CoordType=Cartesian XorR=2.8913223658412 Y=14.7914102041353 Z=10 SpecialJt=No GUID=c3e72915-2e14-4cef-b93d-e3201b7910f9

Joint=5389 CoordSys=GLOBAL CoordType=Cartesian XorR=2.8913223658412 Y=14.7914102041353 Z=9.01666666666667 SpecialJt=No GUID=c8e4e23a-122d-4808-b36c-dfe45cbce07

Joint=5390 CoordSys=GLOBAL CoordType=Cartesian XorR=2.8913223658412 Y=14.7914102041353 Z=8.033333333333333 SpecialJt=No GUID=0adbf1b8-79df-49af-9033-d39a5907f864

Joint=5391 CoordSys=GLOBAL CoordType=Cartesian XorR=2.8913223658412 Y=14.7914102041353 Z=7.05 SpecialJt=No GUID=97283d4a-3f29-4c93-b2d6-42fc66624ded

<b>APPALTATORE:</b> <div style="text-align: center; font-weight: bold; font-size: 1.2em; color: #0070C0;">TELESE</div> <div style="text-align: center; font-weight: bold; font-size: 0.8em;">S.c.a r.l.</div> <div style="text-align: center; font-weight: bold; font-size: 0.7em;">Consorzio Telese Società Consortile a Responsabilità Limitata</div>	<b>ITINERARIO NAPOLI – BARI</b> <b>RADDOPPIO TRATTA CANCELLO-BENEVENTO</b> <b>II LOTTO FUNZIONALE FRASSO TELESINO – VITULANO</b> <b>2° SUBLOTTO TELESE – SAN LORENZO</b> <b>PROGETTO ESECUTIVO</b>						
<b>PROGETTAZIONE:</b> <u>Mandatario:</u> <u>Mandante:</u> <b>SYSTRA S.A.</b> <b>SWS Engineering S.p.A.</b> <b>SYSTRA-SOTECNI S.p.A.</b>	<b>PROGETTO ESECUTIVO</b>						
<b>PONTI E VIADOTTI – VI14</b> <b>"Struttura ad archi": Tabulato di calcolo – 2 di 2</b>	<table border="1" style="width: 100%; border-collapse: collapse;"> <tr> <td style="width: 15%;">COMMESSA IF2R</td> <td style="width: 15%;">LOTTO 2.2.E.ZZ</td> <td style="width: 15%;">CODIFICA CL</td> <td style="width: 15%;">DOCUMENTO VI.14.0.0.004</td> <td style="width: 10%;">REV. A</td> <td style="width: 30%;">FOGLIO 544 di 597</td> </tr> </table>	COMMESSA IF2R	LOTTO 2.2.E.ZZ	CODIFICA CL	DOCUMENTO VI.14.0.0.004	REV. A	FOGLIO 544 di 597
COMMESSA IF2R	LOTTO 2.2.E.ZZ	CODIFICA CL	DOCUMENTO VI.14.0.0.004	REV. A	FOGLIO 544 di 597		

Joint=5392 CoordSys=GLOBAL CoordType=Cartesian XorR=3.71582131630458 Y=14.1016084350127 Z=10 SpecialJt=No GUID=76130936-f199-434f-b912-62f43f5599d1

Joint=5393 CoordSys=GLOBAL CoordType=Cartesian XorR=3.71582131630458 Y=14.1016084350127 Z=9.01666666666667 SpecialJt=No GUID=82e1a179-5701-496e-b08f-f30189bf3662

Joint=5394 CoordSys=GLOBAL CoordType=Cartesian XorR=3.71582131630458 Y=14.1016084350127 Z=8.03333333333333 SpecialJt=No GUID=6c3f53f2-9b36-48a2-8ebe-e62d6eb6c640

Joint=5395 CoordSys=GLOBAL CoordType=Cartesian XorR=3.71582131630458 Y=14.1016084350127 Z=7.05 SpecialJt=No GUID=ba4d14bf-04e9-4c73-9c36-b42d7e3f70f3

Joint=5396 CoordSys=GLOBAL CoordType=Cartesian XorR=4.54032026676797 Y=13.41180666589 Z=10 SpecialJt=No GUID=a6b12da0-e12e-43e0-99f5-5054ba739e0b

Joint=5397 CoordSys=GLOBAL CoordType=Cartesian XorR=4.54032026676797 Y=13.41180666589 Z=9.01666666666667 SpecialJt=No GUID=7db5769e-4766-4da0-a321-4f4df74fe953

Joint=5398 CoordSys=GLOBAL CoordType=Cartesian XorR=4.54032026676797 Y=13.41180666589 Z=8.03333333333333 SpecialJt=No GUID=345e5271-8d5d-47e0-aca8-e90490ac4515

Joint=5399 CoordSys=GLOBAL CoordType=Cartesian XorR=4.54032026676797 Y=13.41180666589 Z=7.05 SpecialJt=No GUID=b5ea1abf-0946-4b7b-9a21-701c6df33ce9

Joint=5400 CoordSys=GLOBAL CoordType=Cartesian XorR=5.36481921723136 Y=12.7220048967673 Z=9.01666666666667 SpecialJt=No GUID=3064e8d5-3069-454f-b216-c82d3d27e30d

Joint=5401 CoordSys=GLOBAL CoordType=Cartesian XorR=5.36481921723136 Y=12.7220048967673 Z=8.03333333333333 SpecialJt=No GUID=e6a78f9e-147a-4606-b41c-38b09fa4f8bd

Joint=5402 CoordSys=GLOBAL CoordType=Cartesian XorR=1.24232446491443 Y=16.1710137423807 Z=2.65 SpecialJt=No GUID=88d631aa-90e5-4496-8955-ab59af602f2c

Joint=5403 CoordSys=GLOBAL CoordType=Cartesian XorR=1.24232446491443 Y=16.1710137423807 Z=2.1 SpecialJt=No GUID=6b1fffe0-d7e7-4416-8164-e58661ecf944

Joint=5404 CoordSys=GLOBAL CoordType=Cartesian XorR=1.24232446491443 Y=16.1710137423807 Z=0 SpecialJt=No GUID=6efb1b6c-5e5e-4393-86e1-4d7ab6bcd1ef

Joint=5405 CoordSys=GLOBAL CoordType=Cartesian XorR=2.06682341537781 Y=15.481211973258 Z=2.65 SpecialJt=No GUID=8b0c567b-595d-47fe-b703-d3d94d1e5cb5

Joint=5406 CoordSys=GLOBAL CoordType=Cartesian XorR=2.06682341537781 Y=15.481211973258 Z=2.1 SpecialJt=No GUID=64833a28-61d8-4f22-ba55-04a7cdca3f80

Joint=5407 CoordSys=GLOBAL CoordType=Cartesian XorR=2.06682341537781 Y=15.481211973258 Z=0 SpecialJt=No GUID=6335e5cc-e6d4-45ef-b38b-91c03a96f4e2

Joint=5408 CoordSys=GLOBAL CoordType=Cartesian XorR=2.8913223658412 Y=14.7914102041353 Z=2.65 SpecialJt=No GUID=a98142dd-6823-4fb7-bf62-9e6e2e65cfd8

Joint=5409 CoordSys=GLOBAL CoordType=Cartesian XorR=2.8913223658412 Y=14.7914102041353 Z=2.1 SpecialJt=No GUID=5195bd4d-0553-4c67-99eb-2f855616576f

Joint=5410 CoordSys=GLOBAL CoordType=Cartesian XorR=2.8913223658412 Y=14.7914102041353 Z=0 SpecialJt=No GUID=0b64c054-36e5-49dd-80d2-33feb45ed2c6

Joint=5411 CoordSys=GLOBAL CoordType=Cartesian XorR=3.71582131630458 Y=14.1016084350127 Z=2.65 SpecialJt=No GUID=5457d20d-e56c-4c15-aa10-4203cd448021

Joint=5412 CoordSys=GLOBAL CoordType=Cartesian XorR=3.71582131630458 Y=14.1016084350127 Z=2.1 SpecialJt=No GUID=210debda-be6b-486b-afdf-167adb3d828

Joint=5413 CoordSys=GLOBAL CoordType=Cartesian XorR=3.71582131630458 Y=14.1016084350127 Z=0 SpecialJt=No GUID=9ce132cc-e795-4772-ac5e-98d53eb39271

Joint=5414 CoordSys=GLOBAL CoordType=Cartesian XorR=4.54032026676797 Y=13.41180666589 Z=2.65 SpecialJt=No GUID=922c29f9-9777-48f6-8f40-5b0117f0a72d

Joint=5415 CoordSys=GLOBAL CoordType=Cartesian XorR=4.54032026676797 Y=13.41180666589 Z=2.1 SpecialJt=No GUID=24ffb6cf-1d64-4cb5-aa00-e64af32150bf

Joint=5416 CoordSys=GLOBAL CoordType=Cartesian XorR=4.54032026676797 Y=13.41180666589 Z=0 SpecialJt=No GUID=c6763784-133e-4c98-b7ba-1f7658e66eb2

Joint=5417 CoordSys=GLOBAL CoordType=Cartesian XorR=5.36481921723136 Y=12.7220048967673 Z=2.1 SpecialJt=No GUID=7e06befd-460f-41af-b309-ee2dd3bd4444

Joint=5418 CoordSys=GLOBAL CoordType=Cartesian XorR=1.24232446491443 Y=16.1710137423807 Z=6.05 SpecialJt=No GUID=463d6788-ea30-4345-b196-025e8a8a770c

Joint=5419 CoordSys=GLOBAL CoordType=Cartesian XorR=0.417825514451039 Y=16.8608155115034 Z=6.05 SpecialJt=No GUID=bf03811-1093-4ad0-9e89-76dfcb8b42ae

Joint=5420 CoordSys=GLOBAL CoordType=Cartesian XorR=1.24232446491443 Y=16.1710137423807 Z=5.05 SpecialJt=No GUID=dad97bf5-8790-405a-bb19-a5f607baa7d0

Joint=5421 CoordSys=GLOBAL CoordType=Cartesian XorR=2.06682341537781 Y=15.481211973258 Z=6.05 SpecialJt=No GUID=9b6cb7c1-cdac-4377-bc5f-f81bd10826d

Joint=5422 CoordSys=GLOBAL CoordType=Cartesian XorR=2.06682341537781 Y=15.481211973258 Z=5.05 SpecialJt=No GUID=c2e93f19-0a46-4d6b-b9a7-a4c9f3d5ee4

Joint=5423 CoordSys=GLOBAL CoordType=Cartesian XorR=2.8913223658412 Y=14.7914102041353 Z=6.05 SpecialJt=No GUID=cf2553c5-2f1c-4ddf-8a81-a30d422395b5

Joint=5424 CoordSys=GLOBAL CoordType=Cartesian XorR=2.8913223658412 Y=14.7914102041353 Z=5.05 SpecialJt=No GUID=655cf7c4-f153-4dbf-9195-c387865d1baa

Joint=5425 CoordSys=GLOBAL CoordType=Cartesian XorR=3.71582131630458 Y=14.1016084350127 Z=6.05 SpecialJt=No GUID=ddd5e73e-6707-43fd-a858-ad7f025e4e85

Joint=5426 CoordSys=GLOBAL CoordType=Cartesian XorR=3.71582131630458 Y=14.1016084350127 Z=5.05 SpecialJt=No GUID=8ac8a5fe-cd96-488f-aa83-538f8bc5dbda

Joint=5427 CoordSys=GLOBAL CoordType=Cartesian XorR=4.54032026676797 Y=13.41180666589 Z=6.05 SpecialJt=No GUID=0a9f1ec7-f74c-4890-b6da-2ef09525de74

Joint=5428 CoordSys=GLOBAL CoordType=Cartesian XorR=4.54032026676797 Y=13.41180666589 Z=5.05 SpecialJt=No GUID=c1a11313-54fc-4dd0-a73f-9a5f488ec3d8

Joint=5429 CoordSys=GLOBAL CoordType=Cartesian XorR=5.36481921723136 Y=12.7220048967673 Z=6.05 SpecialJt=No GUID=d4871295-d861-4acc-81b8-36b45239d174

Joint=5430 CoordSys=GLOBAL CoordType=Cartesian XorR=1.24232446491443 Y=16.1710137423807 Z=3.85 SpecialJt=No GUID=b45f8fc-3017-45bc-b0a6-78e48abcdeba

Joint=5431 CoordSys=GLOBAL CoordType=Cartesian XorR=0.417825514451039 Y=16.8608155115034 Z=4.15 SpecialJt=No GUID=aeaf1f6e-f737-4a3b-8ec7-bb7d240146c0

Joint=5432 CoordSys=GLOBAL CoordType=Cartesian XorR=2.06682341537781 Y=15.481211973258 Z=3.85 SpecialJt=No GUID=a7cccada-c801-4f76-ba1b-07e50454b104

Joint=5433 CoordSys=GLOBAL CoordType=Cartesian XorR=2.8913223658412 Y=14.7914102041353 Z=3.85 SpecialJt=No GUID=15fe0813-b92c-4dc0-9063-f47f0e4c6c47

Joint=5434 CoordSys=GLOBAL CoordType=Cartesian XorR=3.71582131630458 Y=14.1016084350127 Z=3.85 SpecialJt=No GUID=4651969a-b013-4028-abb8-14eb740b393f

Joint=5435 CoordSys=GLOBAL CoordType=Cartesian XorR=4.54032026676797 Y=13.41180666589 Z=3.85 SpecialJt=No GUID=659aa2e8-ad03-40fc-a4aa-c5626e49e90a



APPALDATORE: <b>TELESE</b> S.c.a r.l. <i>Consorzio Telese Società Consortile a Responsabilità Limitata</i>	<b>ITINERARIO NAPOLI – BARI</b> <b>RADDOPPIO TRATTA CANCELLO-BENEVENTO</b> <b>II LOTTO FUNZIONALE FRASSO TELESINO – VITULANO</b> <b>2° SUBLOTTO TELESE – SAN LORENZO</b> <b>PROGETTO ESECUTIVO</b>
PROGETTAZIONE: Mandatario: SYSTRA S.A. Mandante: SWS Engineering S.p.A. SYSTRA-SOTECNI S.p.A.	
<b>PONTI E VIADOTTI – VI14</b> "Struttura ad archi": Tabulato di calcolo – 2 di 2	COMMESSA LOTTO CODIFICA DOCUMENTO REV. FOGLIO IF2R 2.2.E.ZZ CL VI.14.0.0.004 A 545 di 597

Joint=5436	CoordSys=GLOBAL	CoordType=Cartesian	XorR=5.36481921723136	Y=12.7220048967673	Z=3.85	SpecialJt=No	GUID=cd108100-3de4-4406-9e85-4a832cd3d217
Joint=5437	CoordSys=GLOBAL	CoordType=Cartesian	XorR=6.17014377349793	Y=12.0482450292521	Z=2.65	SpecialJt=No	GUID=cb7e0937-a191-4498-a04a-63cecf40cc0a
Joint=5438	CoordSys=GLOBAL	CoordType=Cartesian	XorR=6.17014377349793	Y=12.0482450292521	Z=2.1	SpecialJt=No	GUID=d0c2432e-a9c8-41f5-b9e4-e2814996b6cc
Joint=5439	CoordSys=GLOBAL	CoordType=Cartesian	XorR=6.97546832976448	Y=11.374485161737	Z=2.65	SpecialJt=No	GUID=8e806edf1ca6-450e-ba27-042337911977
Joint=5440	CoordSys=GLOBAL	CoordType=Cartesian	XorR=6.97546832976448	Y=11.374485161737	Z=2.1	SpecialJt=No	GUID=8bc175a9-0ae2-486d-a93f-5ba4625cab6f
Joint=5441	CoordSys=GLOBAL	CoordType=Cartesian	XorR=7.78079288603104	Y=10.7007252942218	Z=2.65	SpecialJt=No	GUID=e216e62b-89e7-42d0-8f72-64e60872dc9d
Joint=5442	CoordSys=GLOBAL	CoordType=Cartesian	XorR=7.78079288603104	Y=10.7007252942218	Z=2.1	SpecialJt=No	GUID=3cb9d307-1aac-418d-8bd3-319608df86aa
Joint=5443	CoordSys=GLOBAL	CoordType=Cartesian	XorR=8.58611744229761	Y=10.0269654267066	Z=2.65	SpecialJt=No	GUID=e77713f0-db99-4634-9875-6f0f88c0572a
Joint=5444	CoordSys=GLOBAL	CoordType=Cartesian	XorR=8.58611744229761	Y=10.0269654267066	Z=2.1	SpecialJt=No	GUID=db2fd445-111d-47a8-aba0-a17433375e38
Joint=5445	CoordSys=GLOBAL	CoordType=Cartesian	XorR=9.39144199856418	Y=9.35320555919145	Z=2.65	SpecialJt=No	GUID=2efcbf4f-2b84-4d0c-a264-5b78024b5fad
Joint=5446	CoordSys=GLOBAL	CoordType=Cartesian	XorR=9.39144199856418	Y=9.35320555919145	Z=2.1	SpecialJt=No	GUID=24b123a6-0336-4854-beb4-48085d77d3da
Joint=5447	CoordSys=GLOBAL	CoordType=Cartesian	XorR=10.1967665548307	Y=8.67944569167628	Z=2.65	SpecialJt=No	GUID=c235a61e-cc51-4386-9bde-e7b4b22a7b69
Joint=5448	CoordSys=GLOBAL	CoordType=Cartesian	XorR=10.1967665548307	Y=8.67944569167628	Z=2.1	SpecialJt=No	GUID=06d68e4e-9f55-4851-9126-5b56bc3473eb
Joint=5449	CoordSys=GLOBAL	CoordType=Cartesian	XorR=11.0020911110973	Y=8.00568582416111	Z=2.65	SpecialJt=No	GUID=0783b911-f60f-4986-ac3c-095b1f574fd4
Joint=5450	CoordSys=GLOBAL	CoordType=Cartesian	XorR=11.0020911110973	Y=8.00568582416111	Z=2.1	SpecialJt=No	GUID=32d737be-6b4f-404d-9466-56cbedf9bbff
Joint=5451	CoordSys=GLOBAL	CoordType=Cartesian	XorR=11.8074156673639	Y=7.33192595664593	Z=2.65	SpecialJt=No	GUID=d1ff1120-bcc4-4a43-8453-70195a6292dd
Joint=5452	CoordSys=GLOBAL	CoordType=Cartesian	XorR=11.8074156673639	Y=7.33192595664593	Z=2.1	SpecialJt=No	GUID=861bba88-144f-45f0-b839-ce7e8e458baa
Joint=5453	CoordSys=GLOBAL	CoordType=Cartesian	XorR=12.6127402236304	Y=6.65816608913076	Z=2.65	SpecialJt=No	GUID=83821490-0ea2-4bf7-8d02-019f7923f431
Joint=5454	CoordSys=GLOBAL	CoordType=Cartesian	XorR=12.6127402236304	Y=6.65816608913076	Z=2.1	SpecialJt=No	GUID=a969e06f-e8c7-4a35-9268-acf73d0e5edf
Joint=5455	CoordSys=GLOBAL	CoordType=Cartesian	XorR=13.418064779897	Y=5.98440622161559	Z=2.1	SpecialJt=No	GUID=3123af57-01bb-4050-a609-e626d3cd757c
Joint=5456	CoordSys=GLOBAL	CoordType=Cartesian	XorR=12.6127402236304	Y=6.65816608913076	Z=9.01666666666667	SpecialJt=No	GUID=f4720a17-c729-4a63-bbf7-f08140ddc840
Joint=5457	CoordSys=GLOBAL	CoordType=Cartesian	XorR=13.418064779897	Y=5.98440622161559	Z=9.01666666666667	SpecialJt=No	GUID=1e65ec06-c0a5-403d-ad44-8c5f1fac13e9
Joint=5458	CoordSys=GLOBAL	CoordType=Cartesian	XorR=12.6127402236304	Y=6.65816608913076	Z=8.03333333333333	SpecialJt=No	GUID=d23c1848-be6a-43ac-b6fb-bc7ee90aa508
Joint=5459	CoordSys=GLOBAL	CoordType=Cartesian	XorR=13.418064779897	Y=5.98440622161559	Z=8.03333333333333	SpecialJt=No	GUID=3363e93f-5e0f-4826-8643-7a774cccd783
Joint=5460	CoordSys=GLOBAL	CoordType=Cartesian	XorR=12.6127402236304	Y=6.65816608913076	Z=7.05	SpecialJt=No	GUID=b7ac66e6-be97-4181-ae5b-9277c110afe9
Joint=5461	CoordSys=GLOBAL	CoordType=Cartesian	XorR=11.8074156673639	Y=7.33192595664593	Z=9.01666666666667	SpecialJt=No	GUID=29f9e359-5401-44e4-9454-0f6f06432044
Joint=5462	CoordSys=GLOBAL	CoordType=Cartesian	XorR=11.8074156673639	Y=7.33192595664593	Z=8.03333333333333	SpecialJt=No	GUID=da0307e0-4df4-4325-b781-e8d1984cd2f1
Joint=5463	CoordSys=GLOBAL	CoordType=Cartesian	XorR=11.8074156673639	Y=7.33192595664593	Z=7.05	SpecialJt=No	GUID=791a5d6a-08f9-4609-9444-2c4f3bae3006
Joint=5464	CoordSys=GLOBAL	CoordType=Cartesian	XorR=11.0020911110973	Y=8.00568582416111	Z=9.01666666666667	SpecialJt=No	GUID=7375b424-dc17-4e09-bd44-61d5a0e6535c
Joint=5465	CoordSys=GLOBAL	CoordType=Cartesian	XorR=11.0020911110973	Y=8.00568582416111	Z=8.03333333333333	SpecialJt=No	GUID=e2e9bbe4-07e2-4ded-a8d2-4577fc8d6220
Joint=5466	CoordSys=GLOBAL	CoordType=Cartesian	XorR=11.0020911110973	Y=8.00568582416111	Z=7.05	SpecialJt=No	GUID=6b5db381-cf0f-4104-89d2-c4ab351d062a
Joint=5467	CoordSys=GLOBAL	CoordType=Cartesian	XorR=10.1967665548307	Y=8.67944569167628	Z=9.01666666666667	SpecialJt=No	GUID=658abd5d-3830-4478-be87-b1d7b7665ed3
Joint=5468	CoordSys=GLOBAL	CoordType=Cartesian	XorR=10.1967665548307	Y=8.67944569167628	Z=8.03333333333333	SpecialJt=No	GUID=d83256d3-9d2c-45d7-a357-2c24445a9da3
Joint=5469	CoordSys=GLOBAL	CoordType=Cartesian	XorR=10.1967665548307	Y=8.67944569167628	Z=7.05	SpecialJt=No	GUID=db352de3-06b5-4d05-bb65-94f12639371e
Joint=5470	CoordSys=GLOBAL	CoordType=Cartesian	XorR=9.39144199856418	Y=9.35320555919145	Z=9.01666666666667	SpecialJt=No	GUID=05e439e7-cc13-4101-899e-c7cf149d621b
Joint=5471	CoordSys=GLOBAL	CoordType=Cartesian	XorR=9.39144199856418	Y=9.35320555919145	Z=8.03333333333333	SpecialJt=No	GUID=41dfa6a3-12ea-425d-94aa-1e227fc4f47c
Joint=5472	CoordSys=GLOBAL	CoordType=Cartesian	XorR=9.39144199856418	Y=9.35320555919145	Z=7.05	SpecialJt=No	GUID=1959cc87-c8dd-464b-bc2b-a840a3d9ed6f

APPALTATORE: <b>TELESE</b> S.c.a r.l. <i>Consorzio Telese Società Consortile a Responsabilità Limitata</i>	<b>ITINERARIO NAPOLI – BARI</b> <b>RADDOPPIO TRATTA CANCELLO-BENEVENTO</b> <b>II LOTTO FUNZIONALE FRASSO TELESINO – VITULANO</b> <b>2° SUBLOTTO TELESE – SAN LORENZO</b>  <b>PROGETTO ESECUTIVO</b>
PROGETTAZIONE: <b>Mandatario: SYSTRA S.A.</b> <b>Mandante: SWS Engineering S.p.A.</b> <b>SYSTRA-SOTECNI S.p.A.</b>	
<b>PONTI E VIADOTTI – VI14</b> <b>"Struttura ad archi": Tabulato di calcolo – 2 di 2</b>	<b>COMMESSA</b> <b>LOTTO</b> <b>CODIFICA</b> <b>DOCUMENTO</b> <b>REV.</b> <b>FOGLIO</b> <b>IF2R</b> <b>2.2.E.ZZ</b> <b>CL</b> <b>VI.14.0.0.004</b> <b>A</b> <b>546 di 597</b>

Joint=5473 CoordSys=GLOBAL CoordType=Cartesian XorR=8.58611744229761 Y=10.0269654267066 Z=9.01666666666667 SpecialJt=No GUID=50664316-c4d1-4b99-ad09-b0d7a20dc076

Joint=5474 CoordSys=GLOBAL CoordType=Cartesian XorR=8.58611744229761 Y=10.0269654267066 Z=8.033333333333333 SpecialJt=No GUID=bf33c249-df25-4092-9889-fc2ed92f6c16

Joint=5475 CoordSys=GLOBAL CoordType=Cartesian XorR=8.58611744229761 Y=10.0269654267066 Z=7.05 SpecialJt=No GUID=ce25271-93d1-4027-9ba8-ad9346e24653

Joint=5476 CoordSys=GLOBAL CoordType=Cartesian XorR=7.78079288603104 Y=10.7007252942218 Z=9.01666666666667 SpecialJt=No GUID=f603bc35-cb19-4bc0-979e-b284c8d25347

Joint=5477 CoordSys=GLOBAL CoordType=Cartesian XorR=7.78079288603104 Y=10.7007252942218 Z=8.033333333333333 SpecialJt=No GUID=9a2b3bc1-fea0-41cf-842b-e5e9df092b15

Joint=5478 CoordSys=GLOBAL CoordType=Cartesian XorR=7.78079288603104 Y=10.7007252942218 Z=7.05 SpecialJt=No GUID=3421bcd-c186-4556-a6ed-14deea151577

Joint=5479 CoordSys=GLOBAL CoordType=Cartesian XorR=6.97546832976448 Y=11.374485161737 Z=9.01666666666667 SpecialJt=No GUID=e10e4724-b622-433a-9293-7d243743f57c

Joint=5480 CoordSys=GLOBAL CoordType=Cartesian XorR=6.97546832976448 Y=11.374485161737 Z=8.033333333333333 SpecialJt=No GUID=5df462df-960d-4aa0-983b-20842dd4c107

Joint=5481 CoordSys=GLOBAL CoordType=Cartesian XorR=6.97546832976448 Y=11.374485161737 Z=7.05 SpecialJt=No GUID=d625d20f-40a8-419c-b08c-96a0866efde5

Joint=5482 CoordSys=GLOBAL CoordType=Cartesian XorR=6.17014377349793 Y=12.0482450292521 Z=9.01666666666667 SpecialJt=No GUID=729603a7-4484-4ecb-8bbe-908d3f6799c1

Joint=5483 CoordSys=GLOBAL CoordType=Cartesian XorR=6.17014377349793 Y=12.0482450292521 Z=8.033333333333333 SpecialJt=No GUID=0e71d306-237a-4803-8e73-9de61112132e

Joint=5484 CoordSys=GLOBAL CoordType=Cartesian XorR=6.17014377349793 Y=12.0482450292521 Z=7.05 SpecialJt=No GUID=c9d04fca-408b-4458-89a6-9d8c5abd30fd

Joint=5485 CoordSys=GLOBAL CoordType=Cartesian XorR=12.6127402236304 Y=6.65816608913076 Z=6.005 SpecialJt=No GUID=6b5cf4e2-3869-45d5-8f7d-f315d734e576

Joint=5486 CoordSys=GLOBAL CoordType=Cartesian XorR=13.418064779897 Y=5.98440622161559 Z=6 SpecialJt=No GUID=2c11a55b-806c-433b-a051-32e4f9379827

Joint=5487 CoordSys=GLOBAL CoordType=Cartesian XorR=12.6127402236304 Y=6.65816608913076 Z=4.96 SpecialJt=No GUID=94da751a-f000-4a5c-a849-ofcdd6d1e89

Joint=5488 CoordSys=GLOBAL CoordType=Cartesian XorR=11.8074156673639 Y=7.33192595664593 Z=6.01 SpecialJt=No GUID=74ad62aa-616e-4cbf-b3ba-2f12ee544d04

Joint=5489 CoordSys=GLOBAL CoordType=Cartesian XorR=11.8074156673639 Y=7.33192595664593 Z=4.97 SpecialJt=No GUID=771af73b-5a99-4b45-9345-e51e185ebdaa

Joint=5490 CoordSys=GLOBAL CoordType=Cartesian XorR=11.0020911110973 Y=8.00568582416111 Z=6.015 SpecialJt=No GUID=deef51ff-6637-441c-ba3d-876aebfa0c1

Joint=5491 CoordSys=GLOBAL CoordType=Cartesian XorR=11.0020911110973 Y=8.00568582416111 Z=4.98 SpecialJt=No GUID=6b4f3d13-27b3-4333-bc2e-0493acca1ab

Joint=5492 CoordSys=GLOBAL CoordType=Cartesian XorR=10.1967665548307 Y=8.67944569167628 Z=6.02 SpecialJt=No GUID=02e7c049-c7ae-40f3-b4b3-29af3ccdae91

Joint=5493 CoordSys=GLOBAL CoordType=Cartesian XorR=10.1967665548307 Y=8.67944569167628 Z=4.99 SpecialJt=No GUID=a7b9862d-7e72-4bc6-964e-1e59c59658cb

Joint=5494 CoordSys=GLOBAL CoordType=Cartesian XorR=9.39144199856418 Y=9.35320555919145 Z=6.025 SpecialJt=No GUID=efb98b77-bf2b-42e2-87b1-2a1af34e2988

Joint=5495 CoordSys=GLOBAL CoordType=Cartesian XorR=9.39144199856418 Y=9.35320555919145 Z=5 SpecialJt=No GUID=5f29bba4-6692-409a-a32e-4a16a9eab625

Joint=5496 CoordSys=GLOBAL CoordType=Cartesian XorR=8.58611744229761 Y=10.0269654267066 Z=6.03 SpecialJt=No GUID=8d77cedaf-6238-46a3-8930-6070a2c0edaa

Joint=5497 CoordSys=GLOBAL CoordType=Cartesian XorR=8.58611744229761 Y=10.0269654267066 Z=5.01 SpecialJt=No GUID=5d9fd114-9aa4-4276-a64c-7adb2d0d48e9

Joint=5498 CoordSys=GLOBAL CoordType=Cartesian XorR=7.78079288603104 Y=10.7007252942218 Z=6.035 SpecialJt=No GUID=896f9a21-a359-419b-96bd-d1dc53b3af56

Joint=5499 CoordSys=GLOBAL CoordType=Cartesian XorR=7.78079288603104 Y=10.7007252942218 Z=5.02 SpecialJt=No GUID=bbf70113-2e0c-4280-9f21-fa17e2317acc

Joint=5500 CoordSys=GLOBAL CoordType=Cartesian XorR=6.97546832976448 Y=11.374485161737 Z=6.04 SpecialJt=No GUID=bfdfc29c-0f1e-4c0d-9a4f-f162ddf26935

Joint=5501 CoordSys=GLOBAL CoordType=Cartesian XorR=6.97546832976448 Y=11.374485161737 Z=5.03 SpecialJt=No GUID=bb38bc56-f880-48e3-94d3-6288888200ed

Joint=5502 CoordSys=GLOBAL CoordType=Cartesian XorR=6.17014377349793 Y=12.0482450292521 Z=6.045 SpecialJt=No GUID=7dc30deb-42fb-45d2-923a-dccc423a2171

Joint=5503 CoordSys=GLOBAL CoordType=Cartesian XorR=6.17014377349793 Y=12.0482450292521 Z=5.04 SpecialJt=No GUID=708ac425-aced-4a22-99ab-64b1a95903e2

Joint=5504 CoordSys=GLOBAL CoordType=Cartesian XorR=12.6127402236304 Y=6.65816608913076 Z=3.805 SpecialJt=No GUID=05991554-9456-43f7-86c0-a172e58ebe51

Joint=5505 CoordSys=GLOBAL CoordType=Cartesian XorR=13.418064779897 Y=5.98440622161559 Z=4.15 SpecialJt=No GUID=5c6a2837-c466-4ac3-a183-b33c89ecc663

Joint=5506 CoordSys=GLOBAL CoordType=Cartesian XorR=11.8074156673639 Y=7.33192595664593 Z=3.81 SpecialJt=No GUID=ea7e55e-685e-40cf-8e21-8cb5ad621983

Joint=5507 CoordSys=GLOBAL CoordType=Cartesian XorR=11.0020911110973 Y=8.00568582416111 Z=3.815 SpecialJt=No GUID=e685f077-4ad2-4f4e-a241-af3fba8b4ed3

Joint=5508 CoordSys=GLOBAL CoordType=Cartesian XorR=10.1967665548307 Y=8.67944569167628 Z=3.82 SpecialJt=No GUID=682e8521-36bc-46ac-8edf-53266934b5e2

Joint=5509 CoordSys=GLOBAL CoordType=Cartesian XorR=9.39144199856418 Y=9.35320555919145 Z=3.825 SpecialJt=No GUID=be2336bc-f337-4bc0-969c-f0aa8dc059c4


Joint=5510 CoordSys=GLOBAL CoordType=Cartesian XorR=8.58611744229761 Y=10.0269654267066 Z=3.83 SpecialJt=No GUID=f64b3420-ec2f-4e58-bbca-d4e693db62e8

Joint=5511 CoordSys=GLOBAL CoordType=Cartesian XorR=7.78079288603104 Y=10.7007252942218 Z=3.835 SpecialJt=No GUID=191fa8ce-e678-4864-aac0-a70803d4c773

Joint=5512 CoordSys=GLOBAL CoordType=Cartesian XorR=6.97546832976448 Y=11.374485161737 Z=3.84 SpecialJt=No GUID=540faeef-4763-4f62-a7d1-9463e17fc882

Joint=5513 CoordSys=GLOBAL CoordType=Cartesian XorR=6.17014377349793 Y=12.0482450292521 Z=3.845 SpecialJt=No GUID=ac3ccc43-b492-4071-804d-06a8f1ac82d7

Joint=5514 CoordSys=GLOBAL CoordType=Cartesian XorR=14.5685284317064 Y=5.02189212516534 Z=2.1 SpecialJt=No GUID=3cfb492f-235e-4d52-bee4-59bd3238490b

<b>APPALTATORE:</b>  Consorzio Telese Società Consortile a Responsabilità Limitata	<b>ITINERARIO NAPOLI – BARI</b> <b>RADDOPPIO TRATTA CANCELLO-BENEVENTO</b> <b>II LOTTO FUNZIONALE FRASSO TELESINO – VITULANO</b> <b>2° SUBLOTTO TELESE – SAN LORENZO</b>  <b>PROGETTO ESECUTIVO</b>												
<b>PROGETTAZIONE:</b> <b>Mandatario:</b> SYSTRA S.A. <b>Mandante:</b> SWS Engineering S.p.A.    SYSTRA-SOTECNI S.p.A.													
<b>PONTI E VIADOTTI – VI14</b> <b>"Struttura ad archi": Tabulato di calcolo – 2 di 2</b>	<table border="1"> <thead> <tr> <th>COMMESSA</th> <th>LOTTO</th> <th>CODIFICA</th> <th>DOCUMENTO</th> <th>REV.</th> <th>FOGLIO</th> </tr> </thead> <tbody> <tr> <td>IF2R</td> <td>2.2.E.ZZ</td> <td>CL</td> <td>VI.14.0.0.004</td> <td>A</td> <td>547 di 597</td> </tr> </tbody> </table>	COMMESSA	LOTTO	CODIFICA	DOCUMENTO	REV.	FOGLIO	IF2R	2.2.E.ZZ	CL	VI.14.0.0.004	A	547 di 597
COMMESSA	LOTTO	CODIFICA	DOCUMENTO	REV.	FOGLIO								
IF2R	2.2.E.ZZ	CL	VI.14.0.0.004	A	547 di 597								

Joint=5515 CoordSys=GLOBAL CoordType=Cartesian XorR=14.5685284317064 Y=5.02189212516534 Z=9.0166666666667 SpecialJt=No GUID=d704b43f-a093-4a1b-877e-5b7462a18b9b

Joint=5516 CoordSys=GLOBAL CoordType=Cartesian XorR=14.5685284317064 Y=5.02189212516534 Z=8.033333333333333 SpecialJt=No GUID=b9df1a2d-f9a7-472c-aa5d-9a64bcd0e0e4

Joint=5517 CoordSys=GLOBAL CoordType=Cartesian XorR=14.5685284317064 Y=5.02189212516534 Z=6 SpecialJt=No GUID=2a4cfb11-b185-43b3-b166-a68a0eb42040

Joint=5518 CoordSys=GLOBAL CoordType=Cartesian XorR=15.3355041995793 Y=4.38021606086518 Z=2.65 SpecialJt=No GUID=9daf2664-c35e-4b35-a0ad-6c6855b396cc

Joint=5519 CoordSys=GLOBAL CoordType=Cartesian XorR=15.3355041995793 Y=4.38021606086518 Z=2.1 SpecialJt=No GUID=9bee4696-f127-4bbb-a6bf-6ac6fdb90024

Joint=5520 CoordSys=GLOBAL CoordType=Cartesian XorR=16.1024799674522 Y=3.73853999656502 Z=2.65 SpecialJt=No GUID=1fd9c7fe-79d8-471b-ac04-f0eb51e34fb4

Joint=5521 CoordSys=GLOBAL CoordType=Cartesian XorR=16.1024799674522 Y=3.73853999656502 Z=2.1 SpecialJt=No GUID=5c792473-bd24-4a4b-9efc-d4483c114057

Joint=5522 CoordSys=GLOBAL CoordType=Cartesian XorR=16.8694557353251 Y=3.09686393226485 Z=2.65 SpecialJt=No GUID=0c17451c-0db6-4f27-a80b-78d863d5db57

Joint=5523 CoordSys=GLOBAL CoordType=Cartesian XorR=16.8694557353251 Y=3.09686393226485 Z=2.1 SpecialJt=No GUID=db65a5fb-3579-408a-8861-1a5d2cb60f50

Joint=5524 CoordSys=GLOBAL CoordType=Cartesian XorR=17.636431503198 Y=2.45518786796469 Z=2.65 SpecialJt=No GUID=54e026ac-78d0-41de-ac89-2dc21401c896

Joint=5525 CoordSys=GLOBAL CoordType=Cartesian XorR=17.636431503198 Y=2.45518786796469 Z=2.1 SpecialJt=No GUID=ebc62d36-1eed-4d3b-a666-92e260c3e191

Joint=5526 CoordSys=GLOBAL CoordType=Cartesian XorR=18.403407271071 Y=1.81351180366453 Z=2.65 SpecialJt=No GUID=136eff11-c337-4e56-bb56-e5a4508f225b

Joint=5527 CoordSys=GLOBAL CoordType=Cartesian XorR=18.403407271071 Y=1.81351180366453 Z=2.1 SpecialJt=No GUID=26f85767-b580-49ab-bf02-38eb962cbad

Joint=5528 CoordSys=GLOBAL CoordType=Cartesian XorR=19.1703830389439 Y=1.17183573936436 Z=2.65 SpecialJt=No GUID=1211eccf-676f-45e8-8cd5-3354f8aa008e

Joint=5529 CoordSys=GLOBAL CoordType=Cartesian XorR=19.1703830389439 Y=1.17183573936436 Z=2.1 SpecialJt=No GUID=67990191-3ddb-4213-ac85-b8f342ce8f67

Joint=5530 CoordSys=GLOBAL CoordType=Cartesian XorR=19.9373588068168 Y=0.530159675064197 Z=2.1 SpecialJt=No GUID=497a88b9-016e-4e25-b41e-65aa09d0e74

Joint=5531 CoordSys=GLOBAL CoordType=Cartesian XorR=15.3355041995793 Y=4.38021606086518 Z=9.0166666666667 SpecialJt=No GUID=2d138cea-83fa-4faa-8b22-5163621781ca

Joint=5532 CoordSys=GLOBAL CoordType=Cartesian XorR=15.3355041995793 Y=4.38021606086518 Z=8.033333333333333 SpecialJt=No GUID=021dcf29-9c31-4e9c-932e-8faa9852934e

Joint=5533 CoordSys=GLOBAL CoordType=Cartesian XorR=15.3355041995793 Y=4.38021606086518 Z=7.05 SpecialJt=No GUID=e764d3b8-5928-4166-9c02-918270e81201

Joint=5534 CoordSys=GLOBAL CoordType=Cartesian XorR=16.1024799674522 Y=3.73853999656502 Z=9.0166666666667 SpecialJt=No GUID=89a5394b-7d72-4b36-b8c7-5ef489f8c24b

Joint=5535 CoordSys=GLOBAL CoordType=Cartesian XorR=16.1024799674522 Y=3.73853999656502 Z=8.033333333333333 SpecialJt=No GUID=3550faa7-7da7-4513-bcab-57683b3adfb5

Joint=5536 CoordSys=GLOBAL CoordType=Cartesian XorR=16.1024799674522 Y=3.73853999656502 Z=7.05 SpecialJt=No GUID=420566c7-a84b-463a-86ed-959543d10d85

Joint=5537 CoordSys=GLOBAL CoordType=Cartesian XorR=16.8694557353251 Y=3.09686393226485 Z=9.0166666666667 SpecialJt=No GUID=bccb4f6f-c769-4815-a3a1-b9bee87d82c7

Joint=5538 CoordSys=GLOBAL CoordType=Cartesian XorR=16.8694557353251 Y=3.09686393226485 Z=8.033333333333333 SpecialJt=No GUID=eb4638ef-fa16-4a22-9d05-f7279d0d05a0

Joint=5539 CoordSys=GLOBAL CoordType=Cartesian XorR=16.8694557353251 Y=3.09686393226485 Z=7.05 SpecialJt=No GUID=797d270b-9950-4ca3-903d-71eb80ad7c9a

Joint=5540 CoordSys=GLOBAL CoordType=Cartesian XorR=17.636431503198 Y=2.45518786796469 Z=9.0166666666667 SpecialJt=No GUID=43ba00d6-cac3-4752-a740-9a5a6776619b

Joint=5541 CoordSys=GLOBAL CoordType=Cartesian XorR=17.636431503198 Y=2.45518786796469 Z=8.033333333333333 SpecialJt=No GUID=48316ec4-c36b-4000-93fa-a7f468186b54

Joint=5542 CoordSys=GLOBAL CoordType=Cartesian XorR=17.636431503198 Y=2.45518786796469 Z=7.05 SpecialJt=No GUID=ec3a351c-acdd-49ad-9783-e042255ab3fd

Joint=5543 CoordSys=GLOBAL CoordType=Cartesian XorR=18.403407271071 Y=1.81351180366453 Z=9.0166666666667 SpecialJt=No GUID=0f1d6a67-8c8c-4780-b209-4d3daa956729

Joint=5544 CoordSys=GLOBAL CoordType=Cartesian XorR=18.403407271071 Y=1.81351180366453 Z=8.033333333333333 SpecialJt=No GUID=a540bbb2-de7a-439a-9bcc-ebd1c5162582

Joint=5545 CoordSys=GLOBAL CoordType=Cartesian XorR=18.403407271071 Y=1.81351180366453 Z=7.05 SpecialJt=No GUID=bd16f068-1f0f-4181-9816-c7fd3a9dac3d

Joint=5546 CoordSys=GLOBAL CoordType=Cartesian XorR=19.1703830389439 Y=1.17183573936436 Z=9.0166666666667 SpecialJt=No GUID=9bc5f348-68f0-472b-a3d6-8b7fb1d4a34d

Joint=5547 CoordSys=GLOBAL CoordType=Cartesian XorR=19.1703830389439 Y=1.17183573936436 Z=8.033333333333333 SpecialJt=No GUID=e3d04007-6d82-4bfb-9171-08011bd59f0d

Joint=5548 CoordSys=GLOBAL CoordType=Cartesian XorR=19.1703830389439 Y=1.17183573936436 Z=7.05 SpecialJt=No GUID=5dfb9293-1e2d-4e45-8f9f-c388dc8e599d

Joint=5549 CoordSys=GLOBAL CoordType=Cartesian XorR=19.9373588068168 Y=0.530159675064197 Z=9.0166666666667 SpecialJt=No GUID=e93254cc-ca3a-469d-b3a4-1b6bdc3c48d3

APPALTATORE: <b>TELESE</b> S.c.a r.l. Consorzio Telese Società Consortile a Responsabilità Limitata	<b>ITINERARIO NAPOLI – BARI</b>					
PROGETTAZIONE: Mandatario: SYSTRA S.A. Mandante: SWS Engineering S.p.A. SYSTRA-SOTECNI S.p.A.	<b>RADDOPPIO TRATTA CANCELLO-BENEVENTO</b>					
	<b>II LOTTO FUNZIONALE FRASSO TELESINO – VITULANO</b>					
	<b>2° SUBLOTTO TELESE – SAN LORENZO</b>					
	<b>PROGETTO ESECUTIVO</b>					
<b>PONTI E VIADOTTI – VI14</b> "Struttura ad archi": Tabulato di calcolo – 2 di 2	COMMESSA IF2R	LOTTO 2.2.E.ZZ	CODIFICA CL	DOCUMENTO VI.14.0.0.004	REV. A	FOGLIO 548 di 597

Joint=5550 CoordSys=GLOBAL CoordType=Cartesian XorR=19.9373588068168 Y=0.530159675064197 Z=8.033333333333333 SpecialJt=No GUID=d82e400-3e76-4f5f-b549-7cd2200771f2

Joint=5551 CoordSys=GLOBAL CoordType=Cartesian XorR=15.3355041995793 Y=4.38021606086518 Z=4.95 SpecialJt=No GUID=97143f9-1ffe-4e19-acd7-bff7cae5686e

Joint=5552 CoordSys=GLOBAL CoordType=Cartesian XorR=15.3355041995793 Y=4.38021606086518 Z=3.8 SpecialJt=No GUID=ca4de76f-58c0-4187-9db8-55a89f1085a

Joint=5553 CoordSys=GLOBAL CoordType=Cartesian XorR=14.5685284317064 Y=5.02189212516534 Z=4.15 SpecialJt=No GUID=93c905cf-b009-466d-a478-97129edf880b

Joint=5554 CoordSys=GLOBAL CoordType=Cartesian XorR=16.1024799674522 Y=3.73853999656502 Z=4.95 SpecialJt=No GUID=49b4fd8f-1e48-4b98-b06b-f55b5e8dd191

Joint=5555 CoordSys=GLOBAL CoordType=Cartesian XorR=16.1024799674522 Y=3.73853999656502 Z=3.8 SpecialJt=No GUID=8f9a07b-53c3-431d-bbf5-21a9da153790

Joint=5556 CoordSys=GLOBAL CoordType=Cartesian XorR=16.8694557353251 Y=3.09686393226485 Z=4.95 SpecialJt=No GUID=74f4f8b1-0869-4a40-9c54-e4ffbcca1a22

Joint=5557 CoordSys=GLOBAL CoordType=Cartesian XorR=16.8694557353251 Y=3.09686393226485 Z=3.8 SpecialJt=No GUID=05648c71-3814-4216-8a4f-8ad7273b0b04

Joint=5558 CoordSys=GLOBAL CoordType=Cartesian XorR=17.636431503198 Y=2.45518786796469 Z=4.95 SpecialJt=No GUID=de556c09-3c36-4018-bb49-a9fec91d1852

Joint=5559 CoordSys=GLOBAL CoordType=Cartesian XorR=17.636431503198 Y=2.45518786796469 Z=3.8 SpecialJt=No GUID=3a0d3e0a-d8a9-4117-aa96-eb62e76d3755

Joint=5560 CoordSys=GLOBAL CoordType=Cartesian XorR=18.403407271071 Y=1.81351180366453 Z=4.95 SpecialJt=No GUID=5f6d19ee-1848-44c3-9e1b-093decd504e8

Joint=5561 CoordSys=GLOBAL CoordType=Cartesian XorR=18.403407271071 Y=1.81351180366453 Z=3.8 SpecialJt=No GUID=22b6f08-0634-4c4a-bbc8-d68a52a5be6d

Joint=5562 CoordSys=GLOBAL CoordType=Cartesian XorR=19.1703830389439 Y=1.17183573936436 Z=4.95 SpecialJt=No GUID=d07a59f4-c173-449a-8383-6b26826891b4

Joint=5563 CoordSys=GLOBAL CoordType=Cartesian XorR=19.1703830389439 Y=1.17183573936436 Z=3.8 SpecialJt=No GUID=38d03eb1-929a-418e-b3d1-b2fec27c7ecc

Joint=5564 CoordSys=GLOBAL CoordType=Cartesian XorR=19.9373588068168 Y=0.530159675064197 Z=3.8 SpecialJt=No GUID=90c86635-3624-4c8c-b686-4169730ebac7

Joint=5565 CoordSys=GLOBAL CoordType=Cartesian XorR=15.3355041995793 Y=4.38021606086518 Z=6 SpecialJt=No GUID=440db45b-6979-48ad-a088-c8ef21889577

Joint=5566 CoordSys=GLOBAL CoordType=Cartesian XorR=16.1024799674522 Y=3.73853999656502 Z=6 SpecialJt=No GUID=02f2118f-edae-4b0d-9c82-3b37005467e2

Joint=5567 CoordSys=GLOBAL CoordType=Cartesian XorR=16.8694557353251 Y=3.09686393226485 Z=6 SpecialJt=No GUID=0b013721-7aaf-4cc7-8fed-968bb9115fab

Joint=5568 CoordSys=GLOBAL CoordType=Cartesian XorR=17.636431503198 Y=2.45518786796469 Z=6 SpecialJt=No GUID=c758d765-7f6b-4ab3-8b6b-3f4811612033

Joint=5569 CoordSys=GLOBAL CoordType=Cartesian XorR=18.403407271071 Y=1.81351180366453 Z=6 SpecialJt=No GUID=25f58ec-52cf-49d3-9593-8ac85986ad7b

Joint=5570 CoordSys=GLOBAL CoordType=Cartesian XorR=19.1703830389439 Y=1.17183573936436 Z=6 SpecialJt=No GUID=eb1f845a-c0bd-4f8d-aae6-5a5fe8e97c0

Joint=5571 CoordSys=GLOBAL CoordType=Cartesian XorR=19.9373588068168 Y=0.530159675064197 Z=6 SpecialJt=No GUID=254a0794-2554-4fc5-8c8e-46a67366f9d1

Joint=5572 CoordSys=GLOBAL CoordType=Cartesian XorR=20.8999732517116 Y=0.530171797679411 Z=2.1 SpecialJt=No GUID=a4666084-a78c-4891-9bb6-2ca660f2602c

Joint=5573 CoordSys=GLOBAL CoordType=Cartesian XorR=20.8999732517116 Y=0.530171797679411 Z=9.016666666666667 SpecialJt=No GUID=fa73d094-fac3-441e-a93f-5ecb0fa3d035

Joint=5574 CoordSys=GLOBAL CoordType=Cartesian XorR=20.8999732517116 Y=0.530171797679411 Z=8.033333333333333 SpecialJt=No GUID=6e76f0b7-5c27-4773-88ae-2c78fb2184e5

Joint=5575 CoordSys=GLOBAL CoordType=Cartesian XorR=20.8999732517116 Y=0.530171797679411 Z=3.8 SpecialJt=No GUID=23158ff7-0840-4f36-8d2b-f783cadd536b

Joint=5576 CoordSys=GLOBAL CoordType=Cartesian XorR=20.8999732517116 Y=0.530171797679411 Z=6 SpecialJt=No GUID=cb0bb473-b7b1-4031-a7dc-4fd547273171

Joint=5577 CoordSys=GLOBAL CoordType=Cartesian XorR=21.867079737437 Y=0.530183976864814 Z=6 SpecialJt=No GUID=f7f74f80-36de-4fe5-8aa0-534f4fa60d55

Joint=5579 CoordSys=GLOBAL CoordType=Cartesian XorR=21.8669262091392 Y=12.7213287549128 Z=9 SpecialJt=No GUID=572175ba-350b-4523-bef9-6e5de3868613

Joint=5581 CoordSys=GLOBAL CoordType=Cartesian XorR=21.8669262091392 Y=12.7213287549128 Z=8 SpecialJt=No GUID=585720f8-abcd-497f-9b83-a801b31c9656

Joint=5583 CoordSys=GLOBAL CoordType=Cartesian XorR=21.8669262091392 Y=12.7213287549128 Z=7 SpecialJt=No GUID=76ec86ff-58d5-4fd1-94be-558dee5e942c

Joint=5585 CoordSys=GLOBAL CoordType=Cartesian XorR=21.8669262091392 Y=12.7213287549128 Z=6 SpecialJt=No GUID=1aeac1a6-d482-42b2-8c1f-4e11d845fdb3

Joint=5587 CoordSys=GLOBAL CoordType=Cartesian XorR=21.8669262091392 Y=12.7213287549128 Z=5 SpecialJt=No GUID=f10ae72d-eccc-41d4-ad1f-1a917ef35120

Joint=5589 CoordSys=GLOBAL CoordType=Cartesian XorR=21.8669262091392 Y=12.7213287549128 Z=4 SpecialJt=No GUID=4f65bc3b-b775-4c97-a4f0-c43f3a9ac9d1

Joint=5591 CoordSys=GLOBAL CoordType=Cartesian XorR=21.8669262091392 Y=12.7213287549128 Z=3 SpecialJt=No GUID=a4de0b6a-81a7-4a8d-892b-0b6a181637ede

Joint=5593 CoordSys=GLOBAL CoordType=Cartesian XorR=21.8669262091392 Y=12.7213287549128 Z=2.1 SpecialJt=No GUID=fe908f43-5dd3-48ca-9e56-96ccccebc38f5

Joint=5594 CoordSys=GLOBAL CoordType=Cartesian XorR=21.867079737437 Y=0.530183976864814 Z=9 SpecialJt=No GUID=f08971b8-a71d-4570-9994-489a90bd65f9

Joint=5595 CoordSys=GLOBAL CoordType=Cartesian XorR=21.867079737437 Y=0.530183976864814 Z=8 SpecialJt=No GUID=21e03a41-15df-4b6e-90af-48da7c082570

Joint=5596 CoordSys=GLOBAL CoordType=Cartesian XorR=21.867079737437 Y=0.530183976864814 Z=7.05 SpecialJt=No GUID=0ebf418d-9268-4e50-94c5-70270f5a2d5d

Joint=5597 CoordSys=GLOBAL CoordType=Cartesian XorR=21.867079737437 Y=0.530183976864814 Z=4.95 SpecialJt=No GUID=39e986a2-eaea-4642-8c78-102603917556

Joint=5598 CoordSys=GLOBAL CoordType=Cartesian XorR=21.867079737437 Y=0.530183976864814 Z=3.8 SpecialJt=No GUID=26c5790b-6bed-4723-8c9f-f1796f36468c

Joint=5599 CoordSys=GLOBAL CoordType=Cartesian XorR=21.867079737437 Y=0.530183976864814 Z=2.65 SpecialJt=No GUID=573f5548-a5d2-46a9-bbe2-2ba87cf30c29


Joint=5600 CoordSys=GLOBAL CoordType=Cartesian XorR=21.867079737437 Y=0.530183976864814 Z=2.1 SpecialJt=No GUID=d808a1e8-1728-4014-b45d-d51547d1b6bf

Joint=5745 CoordSys=GLOBAL CoordType=Cartesian XorR=13.6158727131853 Y=12.7216668258401 Z=9 SpecialJt=No GUID=d5151c4c-3ecc-4099-88ec-c8f3a0bb77e6

Joint=5746 CoordSys=GLOBAL CoordType=Cartesian XorR=13.6158727131853 Y=12.7216668258401 Z=8 SpecialJt=No GUID=2b4358e8-d86c-4c8b-b2ef-747a2189b9dc

Joint=5747 CoordSys=GLOBAL CoordType=Cartesian XorR=13.6158727131853 Y=12.7216668258401 Z=7 SpecialJt=No GUID=57f34de7-edcf-4163-b3cc-9b24b3c1524a

Joint=5748 CoordSys=GLOBAL CoordType=Cartesian XorR=13.6158727131853 Y=12.7216668258401 Z=6 SpecialJt=No GUID=826d2b61-99ab-45ed-9f9c-3ea219c0c358

APPALTIATORE:  Consorzio Telese Società Consortile a Responsabilità Limitata	<b>ITINERARIO NAPOLI – BARI</b> <b>RADDOPPIO TRATTA CANCELLO-BENEVENTO</b> <b>II LOTTO FUNZIONALE FRASSO TELESINO – VITULANO</b> <b>2° SUBLOTTO TELESE – SAN LORENZO</b> <b>PROGETTO ESECUTIVO</b>						
PROGETTAZIONE: <u>Mandatario:</u> SYSTRA S.A. <u>Mandante:</u> SWS Engineering S.p.A. SYSTRA-SOTECNI S.p.A.	<table border="1"> <tr> <td>COMMESSA IF2R</td> <td>LOTTO 2.2.E.ZZ</td> <td>CODIFICA CL</td> <td>DOCUMENTO VI.14.0.0.004</td> <td>REV. A</td> <td>FOGLIO 549 di 597</td> </tr> </table>	COMMESSA IF2R	LOTTO 2.2.E.ZZ	CODIFICA CL	DOCUMENTO VI.14.0.0.004	REV. A	FOGLIO 549 di 597
COMMESSA IF2R	LOTTO 2.2.E.ZZ	CODIFICA CL	DOCUMENTO VI.14.0.0.004	REV. A	FOGLIO 549 di 597		
<b>PONTI E VIADOTTI – VI14</b> <b>"Struttura ad archi": Tabulato di calcolo – 2 di 2</b>							

Joint=5749	CoordSys=GLOBAL	CoordType=Cartesian	XorR=13.6158727131853	Y=12.7216668258401	Z=5	SpecialJt=No	GUID=f110f8f8-9e46-4da6-842f-6bbd8053b2dc
Joint=5750	CoordSys=GLOBAL	CoordType=Cartesian	XorR=13.6158727131853	Y=12.7216668258401	Z=4	SpecialJt=No	GUID=9e0fa235-c1c7-4b85-9ec1-754b44b374ff
Joint=5751	CoordSys=GLOBAL	CoordType=Cartesian	XorR=13.6158727131853	Y=12.7216668258401	Z=3	SpecialJt=No	GUID=22b6cb9c-9782-4ec7-8592-95cc1e7a41d7
Joint=5752	CoordSys=GLOBAL	CoordType=Cartesian	XorR=13.6158727131853	Y=12.7216668258401	Z=2.1	SpecialJt=No	GUID=c03d2ea3-ba8d-4bbd-a25c-41b4b94a774e
Joint=5753	CoordSys=GLOBAL	CoordType=Cartesian	XorR=6.39620090422559	Y=12.7219626379014	Z=9	SpecialJt=No	GUID=82731c3f-c6fe-4a1f-ae6f-d31cd7963d8b
Joint=5754	CoordSys=GLOBAL	CoordType=Cartesian	XorR=7.42758259121983	Y=12.7219203790355	Z=9	SpecialJt=No	GUID=a0b3e2b0-610e-4962-9c03-2dd6e2370140
Joint=5755	CoordSys=GLOBAL	CoordType=Cartesian	XorR=8.45896427821408	Y=12.7218781201696	Z=9	SpecialJt=No	GUID=4d102a0a-5c83-477a-9ec2-a9adc7c55b1e
Joint=5756	CoordSys=GLOBAL	CoordType=Cartesian	XorR=9.49034596520831	Y=12.7218358613037	Z=9	SpecialJt=No	GUID=c0ae827e-5224-41ff-b877-2933307bdabf
Joint=5757	CoordSys=GLOBAL	CoordType=Cartesian	XorR=10.5217276522026	Y=12.7217936024378	Z=9	SpecialJt=No	GUID=9067964e-9c9b-4ac6-a37c-d2b87ab7e4d5
Joint=5758	CoordSys=GLOBAL	CoordType=Cartesian	XorR=11.5531093391968	Y=12.7217513435719	Z=9	SpecialJt=No	GUID=9e2e92f8-bce9-47fa-b65c-0dba70be7098
Joint=5759	CoordSys=GLOBAL	CoordType=Cartesian	XorR=12.584491026191	Y=12.721709084706	Z=9	SpecialJt=No	GUID=ced3eaff-3693-48b2-8fa1-c102519f6afa
Joint=5760	CoordSys=GLOBAL	CoordType=Cartesian	XorR=6.39620090422559	Y=12.7219626379014	Z=8	SpecialJt=No	GUID=c383b0a3-393b-4620-9f15-e7ccb94dd822
Joint=5761	CoordSys=GLOBAL	CoordType=Cartesian	XorR=7.42758259121983	Y=12.7219203790355	Z=8	SpecialJt=No	GUID=21e8d191-feb5-40e5-914c-d600316db8fc
Joint=5762	CoordSys=GLOBAL	CoordType=Cartesian	XorR=8.45896427821408	Y=12.7218781201696	Z=8	SpecialJt=No	GUID=c80e0db2-c74c-4804-a9d2-67d8df22399c
Joint=5763	CoordSys=GLOBAL	CoordType=Cartesian	XorR=9.49034596520831	Y=12.7218358613037	Z=8	SpecialJt=No	GUID=1e2f447e-d65b-408a-9e99-af55a4a9b9d1
Joint=5764	CoordSys=GLOBAL	CoordType=Cartesian	XorR=10.5217276522026	Y=12.7217936024378	Z=8	SpecialJt=No	GUID=9392dd54-c765-4981-80ef-147668a79a1e
Joint=5765	CoordSys=GLOBAL	CoordType=Cartesian	XorR=11.5531093391968	Y=12.7217513435719	Z=8	SpecialJt=No	GUID=2ac3ed79-b710-424a-9f90-e0905dc28255
Joint=5766	CoordSys=GLOBAL	CoordType=Cartesian	XorR=12.584491026191	Y=12.721709084706	Z=8	SpecialJt=No	GUID=725c5ca0-2327-4692-ab0c-426f381ab176
Joint=5767	CoordSys=GLOBAL	CoordType=Cartesian	XorR=6.39620090422559	Y=12.7219626379014	Z=7	SpecialJt=No	GUID=4e479d2d-546b-481e-9c26-5459a7ce7e06
Joint=5768	CoordSys=GLOBAL	CoordType=Cartesian	XorR=7.42758259121983	Y=12.7219203790355	Z=7	SpecialJt=No	GUID=bf2d68c0-4b34-4ecc-92ce-3f7ffd200597
Joint=5769	CoordSys=GLOBAL	CoordType=Cartesian	XorR=8.45896427821408	Y=12.7218781201696	Z=7	SpecialJt=No	GUID=d2a2161a-537f-4cc5-bc7f-7c21016bbf23
Joint=5770	CoordSys=GLOBAL	CoordType=Cartesian	XorR=9.49034596520831	Y=12.7218358613037	Z=7	SpecialJt=No	GUID=daa018b4-a8fb-43fc-8a1d-16cdd67c618b
Joint=5771	CoordSys=GLOBAL	CoordType=Cartesian	XorR=10.5217276522026	Y=12.7217936024378	Z=7	SpecialJt=No	GUID=9fe93bd1-dde4-4ed6-81e9-8db11bdbf43
Joint=5772	CoordSys=GLOBAL	CoordType=Cartesian	XorR=11.5531093391968	Y=12.7217513435719	Z=7	SpecialJt=No	GUID=822c3ff3-5033-4a70-b762-8bd4576271fe
Joint=5773	CoordSys=GLOBAL	CoordType=Cartesian	XorR=12.584491026191	Y=12.721709084706	Z=7	SpecialJt=No	GUID=79a9ecbb-89f1-4e49-86cf-00f991081305
Joint=5774	CoordSys=GLOBAL	CoordType=Cartesian	XorR=6.39620090422559	Y=12.7219626379014	Z=6	SpecialJt=No	GUID=9a6e4ac6-780e-41b1-b138-7794f8b4a480
Joint=5775	CoordSys=GLOBAL	CoordType=Cartesian	XorR=7.42758259121983	Y=12.7219203790355	Z=6	SpecialJt=No	GUID=26930e36-3ee9-48e4-8b1b-1ada4b11ccc
Joint=5776	CoordSys=GLOBAL	CoordType=Cartesian	XorR=8.45896427821408	Y=12.7218781201696	Z=6	SpecialJt=No	GUID=ce5713f2-0357-4126-9064-5498037eaf6
Joint=5777	CoordSys=GLOBAL	CoordType=Cartesian	XorR=9.49034596520831	Y=12.7218358613037	Z=6	SpecialJt=No	GUID=1772e3d7-1db2-4c9e-84a7-3248b5cb09e9
Joint=5778	CoordSys=GLOBAL	CoordType=Cartesian	XorR=10.5217276522026	Y=12.7217936024378	Z=6	SpecialJt=No	GUID=c016ef56-914f-4e4c-b6c3-ad7a0e978076
Joint=5779	CoordSys=GLOBAL	CoordType=Cartesian	XorR=11.5531093391968	Y=12.7217513435719	Z=6	SpecialJt=No	GUID=f00df729-ea50-49f4-a6d3-2b8e91989957
Joint=5780	CoordSys=GLOBAL	CoordType=Cartesian	XorR=12.584491026191	Y=12.721709084706	Z=6	SpecialJt=No	GUID=b534ea01-63ee-4d37-b7fb-61a94c710374
Joint=5781	CoordSys=GLOBAL	CoordType=Cartesian	XorR=6.39620090422559	Y=12.7219626379014	Z=5	SpecialJt=No	GUID=0bf7c7dd-306b-4c9b-b15f-abbf78d6681f
Joint=5782	CoordSys=GLOBAL	CoordType=Cartesian	XorR=7.42758259121983	Y=12.7219203790355	Z=5	SpecialJt=No	GUID=5eaaba9e-a7fa-45f8-957a-72cfa82aec26
Joint=5783	CoordSys=GLOBAL	CoordType=Cartesian	XorR=8.45896427821408	Y=12.7218781201696	Z=5	SpecialJt=No	GUID=7f23e8a0-c2d7-4194-abd9-cd4d63a3916e
Joint=5784	CoordSys=GLOBAL	CoordType=Cartesian	XorR=9.49034596520831	Y=12.7218358613037	Z=5	SpecialJt=No	GUID=5f41089e-5599-406a-80dc-48a3bf6fc8a5
Joint=5785	CoordSys=GLOBAL	CoordType=Cartesian	XorR=10.5217276522026	Y=12.7217936024378	Z=5	SpecialJt=No	GUID=3ce77a76-289c-471a-becc-6eedb95e52fc
Joint=5786	CoordSys=GLOBAL	CoordType=Cartesian	XorR=11.5531093391968	Y=12.7217513435719	Z=5	SpecialJt=No	GUID=0d493047-19d9-4843-9749-63ee7df9dada
Joint=5787	CoordSys=GLOBAL	CoordType=Cartesian	XorR=12.584491026191	Y=12.721709084706	Z=5	SpecialJt=No	GUID=962967d1-b977-4332-87e6-6aba091c8119
Joint=5788	CoordSys=GLOBAL	CoordType=Cartesian	XorR=6.39620090422559	Y=12.7219626379014	Z=4	SpecialJt=No	GUID=db5c1684-803a-4800-9027-344eb67678af
Joint=5789	CoordSys=GLOBAL	CoordType=Cartesian	XorR=7.42758259121983	Y=12.7219203790355	Z=4	SpecialJt=No	GUID=0832e0e1-2be2-4268-ad1c-0955984a0d17
Joint=5790	CoordSys=GLOBAL	CoordType=Cartesian	XorR=8.45896427821408	Y=12.7218781201696	Z=4	SpecialJt=No	GUID=db0b9a6c-f338-434b-87da-4f33dbd2c5bf
Joint=5791	CoordSys=GLOBAL	CoordType=Cartesian	XorR=9.49034596520831	Y=12.7218358613037	Z=4	SpecialJt=No	GUID=10a00aaa-bf56-43af-9be1-20e6efc28d65
Joint=5792	CoordSys=GLOBAL	CoordType=Cartesian	XorR=10.5217276522026	Y=12.7217936024378	Z=4	SpecialJt=No	GUID=62242fcc-5a0c-4b49-b1be-87f2e31f430
Joint=5793	CoordSys=GLOBAL	CoordType=Cartesian	XorR=11.5531093391968	Y=12.7217513435719	Z=4	SpecialJt=No	GUID=8483ebc3-d8f9-4088-b113-4a1ca4706623
Joint=5794	CoordSys=GLOBAL	CoordType=Cartesian	XorR=12.584491026191	Y=12.721709084706	Z=4	SpecialJt=No	GUID=f75f2c1f-313e-466f-86ba-4c0714ea4094
Joint=5795	CoordSys=GLOBAL	CoordType=Cartesian	XorR=6.39620090422559	Y=12.7219626379014	Z=3	SpecialJt=No	GUID=489d0731-d5a8-4871-99d1-ee3c42041507
Joint=5796	CoordSys=GLOBAL	CoordType=Cartesian	XorR=7.42758259121983	Y=12.7219203790355	Z=3	SpecialJt=No	GUID=7995fd10-7c32-4c2e-894a-daa2305fa5e7
Joint=5797	CoordSys=GLOBAL	CoordType=Cartesian	XorR=8.45896427821408	Y=12.7218781201696	Z=3	SpecialJt=No	GUID=a98aa1f5-4d9a-49d9-bf24-2d6162e7eae6
Joint=5798	CoordSys=GLOBAL	CoordType=Cartesian	XorR=9.49034596520831	Y=12.7218358613037	Z=3	SpecialJt=No	GUID=44701521-e532-496b-a668-63c7ff907db1

<b>APPALTATORE:</b>  Consorzio Telese Società Consortile a Responsabilità Limitata	<b>ITINERARIO NAPOLI – BARI</b> <b>RADDOPPIO TRATTA CANCELLO-BENEVENTO</b> <b>II LOTTO FUNZIONALE FRASSO TELESINO – VITULANO</b> <b>2° SUBLOTTO TELESE – SAN LORENZO</b> <b>PROGETTO ESECUTIVO</b>												
<b>PROGETTAZIONE:</b> <b>Mandatario:</b> SYSTRA S.A. <b>Mandante:</b> SWS Engineering S.p.A. SYSTRA-SOTECNI S.p.A.													
<b>PONTI E VIADOTTI – VI14</b> <b>"Struttura ad archi": Tabulato di calcolo – 2 di 2</b>	<table border="1"> <thead> <tr> <th>COMMESSA</th> <th>LOTTO</th> <th>CODIFICA</th> <th>DOCUMENTO</th> <th>REV.</th> <th>FOGLIO</th> </tr> <tr> <th>IF2R</th> <th>2.2.E.ZZ</th> <th>CL</th> <th>VI.14.0.0.004</th> <th>A</th> <th>550 di 597</th> </tr> </thead> </table>	COMMESSA	LOTTO	CODIFICA	DOCUMENTO	REV.	FOGLIO	IF2R	2.2.E.ZZ	CL	VI.14.0.0.004	A	550 di 597
COMMESSA	LOTTO	CODIFICA	DOCUMENTO	REV.	FOGLIO								
IF2R	2.2.E.ZZ	CL	VI.14.0.0.004	A	550 di 597								

Joint=5799	CoordSys=GLOBAL	CoordType=Cartesian	XorR=10.5217276522026	Y=12.7217936024378	Z=3	SpecialJt=No	GUID=3b342c23-49d2-4072-9ac3-06990b5f14d1
Joint=5800	CoordSys=GLOBAL	CoordType=Cartesian	XorR=11.5531093391968	Y=12.7217513435719	Z=3	SpecialJt=No	GUID=9016296b-c6da-4198-882d-c00506b0f256
Joint=5801	CoordSys=GLOBAL	CoordType=Cartesian	XorR=12.584491026191	Y=12.721709084706	Z=3	SpecialJt=No	GUID=2f3b9457-8f49-4c06-862b-9cddb429e1c08
Joint=5802	CoordSys=GLOBAL	CoordType=Cartesian	XorR=6.39620090422559	Y=12.7219626379014	Z=2.1	SpecialJt=No	GUID=3eff0d66-e71f-40a5-be45-04497526ec13
Joint=5803	CoordSys=GLOBAL	CoordType=Cartesian	XorR=7.42758259121983	Y=12.7219203790355	Z=2.1	SpecialJt=No	GUID=0dde165c-8210-4798-952f-0b7f01853838
Joint=5804	CoordSys=GLOBAL	CoordType=Cartesian	XorR=8.45896427821408	Y=12.7218781201696	Z=2.1	SpecialJt=No	GUID=bdc01ed1-d0ac-4aac-aeda-9db7c44811f8
Joint=5805	CoordSys=GLOBAL	CoordType=Cartesian	XorR=9.49034596520831	Y=12.7218358613037	Z=2.1	SpecialJt=No	GUID=3847548c-50ef-4cc2-860e-54bc51a177f0
Joint=5806	CoordSys=GLOBAL	CoordType=Cartesian	XorR=10.5217276522026	Y=12.7217936024378	Z=2.1	SpecialJt=No	GUID=12f4cf03-4632-42f3-a04c-f72be459aacc
Joint=5807	CoordSys=GLOBAL	CoordType=Cartesian	XorR=11.5531093391968	Y=12.7217513435719	Z=2.1	SpecialJt=No	GUID=fe2cfe6e-87e9-48e9-ad09-3318f5dc2409
Joint=5808	CoordSys=GLOBAL	CoordType=Cartesian	XorR=12.584491026191	Y=12.721709084706	Z=2.1	SpecialJt=No	GUID=b21446e8-cccc-4978-a603-b0cb783150fc
Joint=5809	CoordSys=GLOBAL	CoordType=Cartesian	XorR=14.6472544001795	Y=12.7216245669742	Z=9	SpecialJt=No	GUID=5db47d4f-1fe0-45ac-8505-36b103aaff5c
Joint=5810	CoordSys=GLOBAL	CoordType=Cartesian	XorR=15.6786360871738	Y=12.7215823081083	Z=9	SpecialJt=No	GUID=91369fd5-a374-44ab-b40e-4f41ec4fdd64
Joint=5811	CoordSys=GLOBAL	CoordType=Cartesian	XorR=16.710017774168	Y=12.7215400492424	Z=9	SpecialJt=No	GUID=e43a1ba2-c295-43b0-ae7f-dfc05bc87d5f
Joint=5812	CoordSys=GLOBAL	CoordType=Cartesian	XorR=17.6998197208846	Y=12.721497266745	Z=9	SpecialJt=No	GUID=63f6b275-b14e-4cb2-ae27-d1835c4c0702
Joint=5813	CoordSys=GLOBAL	CoordType=Cartesian	XorR=18.699819721501	Y=12.7214546126761	Z=9	SpecialJt=No	GUID=c232ed64-54c3-4a1f-a0fa-52b4ec10509f
Joint=5814	CoordSys=GLOBAL	CoordType=Cartesian	XorR=19.7998197221095	Y=12.72141321795	Z=9	SpecialJt=No	GUID=12074209-60b1-4917-942b-0963a96f94c5
Joint=5815	CoordSys=GLOBAL	CoordType=Cartesian	XorR=20.8998197227181	Y=12.7213718232238	Z=9	SpecialJt=No	GUID=470216b3-b04b-4e09-b7f1-bb389e62847c
Joint=5816	CoordSys=GLOBAL	CoordType=Cartesian	XorR=14.6472544001795	Y=12.7216245669742	Z=8	SpecialJt=No	GUID=ea6ce69c-526c-4000-8d3d-41e5246d063
Joint=5817	CoordSys=GLOBAL	CoordType=Cartesian	XorR=15.6786360871738	Y=12.7215823081083	Z=8	SpecialJt=No	GUID=d629a9e-d070-4976-ba42-573ae9fddb53
Joint=5818	CoordSys=GLOBAL	CoordType=Cartesian	XorR=16.710017774168	Y=12.7215400492424	Z=8	SpecialJt=No	GUID=61945cd0-1c23-46a8-4b55-6e46342ca788
Joint=5819	CoordSys=GLOBAL	CoordType=Cartesian	XorR=17.6998197208846	Y=12.721497266745	Z=8	SpecialJt=No	GUID=e751b421-46ab-4543-84c3-140fd27c46ce
Joint=5820	CoordSys=GLOBAL	CoordType=Cartesian	XorR=18.699819721501	Y=12.7214546126761	Z=8	SpecialJt=No	GUID=fe221de1-befa-4b96-b0a8-f48311fc49fa
Joint=5821	CoordSys=GLOBAL	CoordType=Cartesian	XorR=19.7998197221095	Y=12.72141321795	Z=8	SpecialJt=No	GUID=1cc84261-1476-4dfc-8876-ee6f3abf9d9e
Joint=5822	CoordSys=GLOBAL	CoordType=Cartesian	XorR=20.8998197227181	Y=12.7213718232238	Z=8	SpecialJt=No	GUID=ca38ea8c-6432-4557-9c90-98e1b870d996
Joint=5823	CoordSys=GLOBAL	CoordType=Cartesian	XorR=14.6472544001795	Y=12.7216245669742	Z=7	SpecialJt=No	GUID=570a811b-e87d-425d-b1f1-39a3d769dd0d
Joint=5824	CoordSys=GLOBAL	CoordType=Cartesian	XorR=15.6786360871738	Y=12.7215823081083	Z=7	SpecialJt=No	GUID=1b34ab5d-21e3-4944-877f-6dc102ce6c8e
Joint=5825	CoordSys=GLOBAL	CoordType=Cartesian	XorR=16.710017774168	Y=12.7215400492424	Z=7	SpecialJt=No	GUID=30a7833c-0ba7-4258-94c0-2e84acdbd103
Joint=5826	CoordSys=GLOBAL	CoordType=Cartesian	XorR=17.6998197208846	Y=12.721497266745	Z=7	SpecialJt=No	GUID=88af6813-3e87-4abc-b5de-0b6bd6086153
Joint=5827	CoordSys=GLOBAL	CoordType=Cartesian	XorR=18.699819721501	Y=12.7214546126761	Z=7	SpecialJt=No	GUID=80d5a518-a342-466c-8452-3e0c1da02c62
Joint=5828	CoordSys=GLOBAL	CoordType=Cartesian	XorR=19.7998197221095	Y=12.72141321795	Z=7	SpecialJt=No	GUID=03b11454-ba2f-4713-8f96-6975aaac3641
Joint=5829	CoordSys=GLOBAL	CoordType=Cartesian	XorR=20.8998197227181	Y=12.7213718232238	Z=7	SpecialJt=No	GUID=eed21560-267c-4ad0-a011-6aa76be94ac
Joint=5830	CoordSys=GLOBAL	CoordType=Cartesian	XorR=14.6472544001795	Y=12.7216245669742	Z=6	SpecialJt=No	GUID=92973e5b-eddb-4854-b225-fc0cd51cbe6c
Joint=5831	CoordSys=GLOBAL	CoordType=Cartesian	XorR=15.6786360871738	Y=12.7215823081083	Z=6	SpecialJt=No	GUID=50b90f82-9b50-4061-92de-9822ac7e5167
Joint=5832	CoordSys=GLOBAL	CoordType=Cartesian	XorR=16.710017774168	Y=12.7215400492424	Z=6	SpecialJt=No	GUID=6192ed0a-0628-4989-a8a3-aa2aa41c9d3e
Joint=5833	CoordSys=GLOBAL	CoordType=Cartesian	XorR=17.6998197208846	Y=12.721497266745	Z=6	SpecialJt=No	GUID=6f25642d-1d94-42ee-b71b-69206c28e93e
Joint=5834	CoordSys=GLOBAL	CoordType=Cartesian	XorR=18.699819721501	Y=12.7214546126761	Z=6	SpecialJt=No	GUID=e5b4195a-516b-44cf-9af4-15ec9b11f618
Joint=5835	CoordSys=GLOBAL	CoordType=Cartesian	XorR=19.7998197221095	Y=12.72141321795	Z=6	SpecialJt=No	GUID=641b0d0a-ce7a-4e60-8d3f-b4a2d4a9845c
Joint=5836	CoordSys=GLOBAL	CoordType=Cartesian	XorR=20.8998197227181	Y=12.7213718232238	Z=6	SpecialJt=No	GUID=dfd4d1b5-0638-4f4d-9f05-779181cf198b
Joint=5837	CoordSys=GLOBAL	CoordType=Cartesian	XorR=14.6472544001795	Y=12.7216245669742	Z=5	SpecialJt=No	GUID=870ac84e-ba14-4489-8540-65f603a1eda3
Joint=5838	CoordSys=GLOBAL	CoordType=Cartesian	XorR=15.6786360871738	Y=12.7215823081083	Z=5	SpecialJt=No	GUID=f35d3e29-3bea-483a-8328-ab6088038749
Joint=5839	CoordSys=GLOBAL	CoordType=Cartesian	XorR=16.710017774168	Y=12.7215400492424	Z=5	SpecialJt=No	GUID=e2b49e72-9599-4760-a56d-5dc2db24ece8
Joint=5840	CoordSys=GLOBAL	CoordType=Cartesian	XorR=17.6998197208846	Y=12.721497266745	Z=5	SpecialJt=No	GUID=b25de01e-dabc-484b-9d48-5a65e9854e4c
Joint=5841	CoordSys=GLOBAL	CoordType=Cartesian	XorR=18.699819721501	Y=12.7214546126761	Z=5	SpecialJt=No	GUID=98d1498d-b2fc-452d-9360-ffe50eac9820
Joint=5842	CoordSys=GLOBAL	CoordType=Cartesian	XorR=19.7998197221095	Y=12.72141321795	Z=5	SpecialJt=No	GUID=a1322b74-96ad-46c7-8d7b-0966df11abc5
Joint=5843	CoordSys=GLOBAL	CoordType=Cartesian	XorR=20.8998197227181	Y=12.7213718232238	Z=5	SpecialJt=No	GUID=551be433-0bdc-4c46-bb48-684cdf2e69bd
Joint=5844	CoordSys=GLOBAL	CoordType=Cartesian	XorR=14.6472544001795	Y=12.7216245669742	Z=4	SpecialJt=No	GUID=d01c9338-05ab-4fac-a4c5-2d048375e58d
Joint=5845	CoordSys=GLOBAL	CoordType=Cartesian	XorR=15.6786360871738	Y=12.7215823081083	Z=4	SpecialJt=No	GUID=0d1dff27-a29a-4e06-a08d-ba1254079839
Joint=5846	CoordSys=GLOBAL	CoordType=Cartesian	XorR=16.710017774168	Y=12.7215400492424	Z=4	SpecialJt=No	GUID=ed0a853b-763f-4d81-8e31-97f38e77af4c
Joint=5847	CoordSys=GLOBAL	CoordType=Cartesian	XorR=17.6998197208846	Y=12.721497266745	Z=4	SpecialJt=No	GUID=8d7ccc3b-38d9-4671-9161-d2bd0586dccb
Joint=5848	CoordSys=GLOBAL	CoordType=Cartesian	XorR=18.699819721501	Y=12.7214546126761	Z=4	SpecialJt=No	GUID=329f1fb0-28fd-404c-a7d2-d26e1e03d14f

APPALDATORE: <b>TELESE S.c.a r.l.</b> <small>Consorzio Telese Società Consortile a Responsabilità Limitata</small>	<b>ITINERARIO NAPOLI – BARI</b>					
PROGETTAZIONE: <u>Mandatario:</u> <b>SYSTRA S.A.</b> <u>Mandante:</u> <b>SWS Engineering S.p.A.</b> <b>SYSTRA-SOTECNI S.p.A.</b>	<b>RADDOPPIO TRATTA CANCELLO-BENEVENTO</b>					
	<b>II LOTTO FUNZIONALE FRASSO TELESINO – VITULANO</b>					
	<b>2° SUBLOTTO TELESE – SAN LORENZO</b>					
	<b>PROGETTO ESECUTIVO</b>					
<b>PONTI E VIADOTTI – VI14</b> <b>"Struttura ad archi": Tabulato di calcolo – 2 di 2</b>	COMMESSA IF2R	LOTTO 2.2.E.ZZ	CODIFICA CL	DOCUMENTO VI.14.0.0.004	REV. A	FOGLIO 551 di 597

Joint=5849	CoordSys=GLOBAL	CoordType=Cartesian	XorR=19.7998197221095	Y=12.72141321795	Z=4	SpecialJt=No	GUID=6c1ca768-3986-4842-9662-0f4f91adf730
Joint=5850	CoordSys=GLOBAL	CoordType=Cartesian	XorR=20.8998197227181	Y=12.7213718232238	Z=4	SpecialJt=No	GUID=821a4105-c5a1-47f8-b0d6-b819425ed7d5
Joint=5851	CoordSys=GLOBAL	CoordType=Cartesian	XorR=14.6472544001795	Y=12.7216245669742	Z=3	SpecialJt=No	GUID=5d77b430-fdd0-42e7-938f-ca105bed635a
Joint=5852	CoordSys=GLOBAL	CoordType=Cartesian	XorR=15.6786360871738	Y=12.7215823081083	Z=3	SpecialJt=No	GUID=08317d6a-6a35-4d03-b0e0-405ce9272e9a
Joint=5853	CoordSys=GLOBAL	CoordType=Cartesian	XorR=16.710017774168	Y=12.7215400492424	Z=3	SpecialJt=No	GUID=b64b1d89-b0d6-4a8d-bc76-7d37646ebb79
Joint=5854	CoordSys=GLOBAL	CoordType=Cartesian	XorR=17.6998197208846	Y=12.721497266745	Z=3	SpecialJt=No	GUID=2385503e-a66d-4b29-8f99-8fcae9c07073
Joint=5855	CoordSys=GLOBAL	CoordType=Cartesian	XorR=18.699819721501	Y=12.7214546126761	Z=3	SpecialJt=No	GUID=af2f406a-ec83-4b94-b396-2fcae84a049b7
Joint=5856	CoordSys=GLOBAL	CoordType=Cartesian	XorR=19.7998197221095	Y=12.72141321795	Z=3	SpecialJt=No	GUID=4b89ce97-2146-48ad-a125-84e00e82b7db
Joint=5857	CoordSys=GLOBAL	CoordType=Cartesian	XorR=20.8998197227181	Y=12.7213718232238	Z=3	SpecialJt=No	GUID=06c69ada-7abf-4dbf-8fb5-4f0ded352257
Joint=5858	CoordSys=GLOBAL	CoordType=Cartesian	XorR=14.6472544001795	Y=12.7216245669742	Z=2.1	SpecialJt=No	GUID=574e5878-99d5-4a72-be67-4dbfe5945d95
Joint=5859	CoordSys=GLOBAL	CoordType=Cartesian	XorR=15.6786360871738	Y=12.7215823081083	Z=2.1	SpecialJt=No	GUID=7d6ff2a4-9af1-41d8-b00a-a3640625289c
Joint=5860	CoordSys=GLOBAL	CoordType=Cartesian	XorR=16.710017774168	Y=12.7215400492424	Z=2.1	SpecialJt=No	GUID=817d2f47-3cb0-4ada-a8e3-4dbf0f6d2403
Joint=5861	CoordSys=GLOBAL	CoordType=Cartesian	XorR=17.6998197208846	Y=12.721497266745	Z=2.1	SpecialJt=No	GUID=4281b41f-8f43-4dde-9243-500998c9ddac
Joint=5862	CoordSys=GLOBAL	CoordType=Cartesian	XorR=18.699819721501	Y=12.7214546126761	Z=2.1	SpecialJt=No	GUID=4e348a5a-f6d9-4ab8-9104-8465679b8ff5
Joint=5863	CoordSys=GLOBAL	CoordType=Cartesian	XorR=19.7998197221095	Y=12.72141321795	Z=2.1	SpecialJt=No	GUID=63c116c9-ea34-4684-a22b-dab7165733cf
Joint=5864	CoordSys=GLOBAL	CoordType=Cartesian	XorR=20.8998197227181	Y=12.7213718232238	Z=2.1	SpecialJt=No	GUID=1ea5e86e-a250-4024-a38d-32dbdae8871
Joint=5865	CoordSys=GLOBAL	CoordType=Cartesian	XorR=-1.00911097855476	Y=-0.000308238002477923	Z=9.01666666666667	SpecialJt=No	GUID=9a68149f-a229-4af0-9f78-d026557a1ceb
Joint=5866	CoordSys=GLOBAL	CoordType=Cartesian	XorR=-1.00911097855476	Y=-0.000308238002477923	Z=8.03333333333333	SpecialJt=No	GUID=f85c1d1a-afb0-4dbb-bd49-de7df61a7b72
Joint=5867	CoordSys=GLOBAL	CoordType=Cartesian	XorR=-1.00911097855476	Y=-0.000308238002477923	Z=6.025	SpecialJt=No	GUID=d50e38c1-4c24-458e-9310-e9d775f5263c
Joint=5868	CoordSys=GLOBAL	CoordType=Cartesian	XorR=-1.00911097855476	Y=-0.000308238002477923	Z=3.825	SpecialJt=No	GUID=dc34fe20-2653-4635-801d-c748bb985f4e
Joint=5869	CoordSys=GLOBAL	CoordType=Cartesian	XorR=-1.00911097855476	Y=-0.000308238002477923	Z=1.76666666666667	SpecialJt=No	GUID=24b8236e-1d7e-40b7-8ff0-201372bcd81f
Joint=5870	CoordSys=GLOBAL	CoordType=Cartesian	XorR=-1.00911097855476	Y=-0.000308238002477923	Z=0.883333333333333	SpecialJt=No	GUID=0d0e19eb-24a9-49d8-a37a-f237bc4a14aa
Joint=5871	CoordSys=GLOBAL	CoordType=Cartesian	XorR=-2.01820188756565	Y=-0.000320945915671889	Z=1.76666666666667	SpecialJt=No	GUID=6ecab19c-4078-4219-9647-4342593168b8
Joint=5872	CoordSys=GLOBAL	CoordType=Cartesian	XorR=-2.01820188756565	Y=-0.000320945915671889	Z=0.883333333333333	SpecialJt=No	GUID=552ef2a0-742f-4f9a-ab0a-3ed0d17074eb
Joint=5873	CoordSys=GLOBAL	CoordType=Cartesian	XorR=-3.02729279657654	Y=-0.000333653828865632	Z=1.76666666666667	SpecialJt=No	GUID=16e5a6db-64fe-42ec-9faf-e3d75eac2cd3
Joint=5874	CoordSys=GLOBAL	CoordType=Cartesian	XorR=-3.02729279657654	Y=-0.000333653828865632	Z=0.883333333333333	SpecialJt=No	GUID=acda2a7a-72cc-46fd-a585-82bc27556110
Joint=5875	CoordSys=GLOBAL	CoordType=Cartesian	XorR=-4.03638370558743	Y=-0.000346361742059598	Z=1.76666666666667	SpecialJt=No	GUID=83d0ab6f-3677-4de9-b83b-02796dae5b27
Joint=5876	CoordSys=GLOBAL	CoordType=Cartesian	XorR=-4.03638370558743	Y=-0.000346361742059598	Z=0.883333333333333	SpecialJt=No	GUID=d4414526-bce1-4473-a51b-ab004f25d39b
Joint=5877	CoordSys=GLOBAL	CoordType=Cartesian	XorR=-5.04547461459833	Y=-0.000359069655253563	Z=1.76666666666667	SpecialJt=No	GUID=8c4956ea-1f2a-4955-a8b0-11ff0e30965b
Joint=5878	CoordSys=GLOBAL	CoordType=Cartesian	XorR=-5.04547461459833	Y=-0.000359069655253563	Z=0.883333333333333	SpecialJt=No	GUID=b7164349-a5c7-4466-9d77-4628549f5e02
Joint=5879	CoordSys=GLOBAL	CoordType=Cartesian	XorR=-6.05456552360921	Y=-0.000371777568447085	Z=1.76666666666667	SpecialJt=No	GUID=b4803cae-9e59-4a5c-b6f2-14f9c4f5539e
Joint=5880	CoordSys=GLOBAL	CoordType=Cartesian	XorR=-6.05456552360921	Y=-0.000371777568447085	Z=0.883333333333333	SpecialJt=No	GUID=c749da82-480d-412b-8222-65dbdecb70fb
Joint=5881	CoordSys=GLOBAL	CoordType=Cartesian	XorR=-7.06365643262011	Y=-0.000384485481641272	Z=1.76666666666667	SpecialJt=No	GUID=55599124-b2ca-4692-907d-cbb5d5247ecf

APPALTATORE: <b>TELESE S.c.a.r.l.</b> Consorzio Telese Società Consortile a Responsabilità Limitata	<b>ITINERARIO NAPOLI – BARI</b> <b>RADDOPPIO TRATTA CANCELLO-BENEVENTO</b> <b>II LOTTO FUNZIONALE FRASSO TELESINO – VITULANO</b> <b>2° SUBLOTTO TELESE – SAN LORENZO</b> <b>PROGETTO ESECUTIVO</b>
PROGETTAZIONE: Mandatario: SYSTRA S.A. Mandante: SWS Engineering S.p.A. SYSTRA-SOTECNI S.p.A.	
PONTI E VIADOTTI – VI14 "Struttura ad archi": Tabulato di calcolo – 2 di 2	COMMESSA LOTTO CODIFICA DOCUMENTO REV. FOGLIO IF2R 2.2.E.ZZ CL VI.14.0.004 A 552 di 597

Joint=5882 CoordSys=GLOBAL CoordType=Cartesian XorR=-7.06365643262011 Y=-0.000384485481641272 Z=0.8833333333333333 SpecialJt=No GUID=5443cc59-659d-4dd1-96b2-bc9887825c00
Joint=5883 CoordSys=GLOBAL CoordType=Cartesian XorR=-8.07274734163099 Y=-0.000397193394834794 Z=1.766666666666667 SpecialJt=No GUID=073c10e1-577c-4dd9-bb48-39b7f99b26a9
Joint=5884 CoordSys=GLOBAL CoordType=Cartesian XorR=-8.07274734163099 Y=-0.000397193394834794 Z=0.8833333333333333 SpecialJt=No GUID=4f006388-b5b0-4f00-8b1d-091919397276
Joint=5885 CoordSys=GLOBAL CoordType=Cartesian XorR=-9.08183825064188 Y=-0.000409901308028759 Z=1.766666666666667 SpecialJt=No GUID=bc9ce435-1da0-4c65-8f66-3c9f434c7b25
Joint=5886 CoordSys=GLOBAL CoordType=Cartesian XorR=-9.08183825064188 Y=-0.000409901308028759 Z=0.8833333333333333 SpecialJt=No GUID=70dbab19-658a-4111-ae57-75963c9b424e
Joint=5887 CoordSys=GLOBAL CoordType=Cartesian XorR=-10.0909291596528 Y=-0.000422609221222725 Z=1.766666666666667 SpecialJt=No GUID=a970edf9-6d8e-41b6-9211-56140363dc70
Joint=5888 CoordSys=GLOBAL CoordType=Cartesian XorR=-10.0909291596528 Y=-0.000422609221222725 Z=0.8833333333333333 SpecialJt=No GUID=013654a2-5558-4f30-afef-21e88a10c858
Joint=5889 CoordSys=GLOBAL CoordType=Cartesian XorR=-11.1000200686637 Y=-0.000435317134416691 Z=1.766666666666667 SpecialJt=No GUID=6163ad0c-7f04-4008-a05e-33be805e2af0
Joint=5890 CoordSys=GLOBAL CoordType=Cartesian XorR=-11.1000200686637 Y=-0.000435317134416691 Z=0.8833333333333333 SpecialJt=No GUID=25af2a5a-a98f-4f45-b0c2-87412f8f9f3c
Joint=5891 CoordSys=GLOBAL CoordType=Cartesian XorR=-12.1091109776746 Y=-0.000448025047610656 Z=1.766666666666667 SpecialJt=No GUID=c1948f07-385b-4ea2-bd36-f9c45d00ac8c
Joint=5892 CoordSys=GLOBAL CoordType=Cartesian XorR=-12.1091109776746 Y=-0.000448025047610656 Z=0.8833333333333333 SpecialJt=No GUID=645918e2-bb1c-4a1c-b8e7-5cf2c5e594a4
Joint=5893 CoordSys=GLOBAL CoordType=Cartesian XorR=-13.1182018866855 Y=-0.0004607329608044 Z=1.766666666666667 SpecialJt=No GUID=b6658689-a6a2-4ff4-973c-b5b64e67184b
Joint=5894 CoordSys=GLOBAL CoordType=Cartesian XorR=-13.1182018866855 Y=-0.0004607329608044 Z=0.8833333333333333 SpecialJt=No GUID=e574be1f-6c48-473a-87f9-be7a058b3dc6
Joint=5895 CoordSys=GLOBAL CoordType=Cartesian XorR=-14.1272927956963 Y=-0.000473440873998143 Z=1.766666666666667 SpecialJt=No GUID=6a69d64a-e954-45d1-9a31-3be7e95e872c
Joint=5896 CoordSys=GLOBAL CoordType=Cartesian XorR=-14.1272927956963 Y=-0.000473440873998143 Z=0.8833333333333333 SpecialJt=No GUID=af90325b-2601-4688-8da2-ef332cba191e
Joint=5897 CoordSys=GLOBAL CoordType=Cartesian XorR=-15.1363837047072 Y=-0.000486148787192109 Z=1.766666666666667 SpecialJt=No GUID=1c5b6206-4e63-4e81-9118-76d409ee9a0d
Joint=5898 CoordSys=GLOBAL CoordType=Cartesian XorR=-15.1363837047072 Y=-0.000486148787192109 Z=0.8833333333333333 SpecialJt=No GUID=b2a0e90d-4f07-4cbe-b3bd-15dadb58ce97
Joint=5899 CoordSys=GLOBAL CoordType=Cartesian XorR=-16.1454746137181 Y=-0.000498856700386074 Z=1.766666666666667 SpecialJt=No GUID=dcc2b3d7-4921-4423-a61d-12ae61cfa7f9
Joint=5900 CoordSys=GLOBAL CoordType=Cartesian XorR=-16.1454746137181 Y=-0.000498856700386074 Z=0.8833333333333333 SpecialJt=No GUID=ed9b7f73-a564-48c1-9137-48505d53c299
Joint=5901 CoordSys=GLOBAL CoordType=Cartesian XorR=-17.154565522729 Y=-0.00051156461358004 Z=1.766666666666667 SpecialJt=No GUID=b6ce70ec-bc69-44d0-800b-1e8843d9e447
Joint=5902 CoordSys=GLOBAL CoordType=Cartesian XorR=-17.154565522729 Y=-0.00051156461358004 Z=0.8833333333333333 SpecialJt=No GUID=512ed0b9-3c23-46fd-af1c-9b6efe1cc295
Joint=5903 CoordSys=GLOBAL CoordType=Cartesian XorR=-18.1636564317399 Y=-0.000524272526773784 Z=1.766666666666667 SpecialJt=No GUID=eecda357-1aeb-434e-8e16-0f15d7325b80
Joint=5904 CoordSys=GLOBAL CoordType=Cartesian XorR=-18.1636564317399 Y=-0.000524272526773784 Z=0.8833333333333333 SpecialJt=No GUID=d8390bcd-bc03-4520-9fa6-dff0efd4b3a
Joint=5905 CoordSys=GLOBAL CoordType=Cartesian XorR=-18.6498707255243 Y=-0.000535473650335794 Z=1.766666666666667 SpecialJt=No GUID=d6fcaaf8-18dc-4df4-9fb4-abfdd5405bf
Joint=5906 CoordSys=GLOBAL CoordType=Cartesian XorR=-18.6498707255243 Y=-0.000535473650335794 Z=0.8833333333333333 SpecialJt=No GUID=659fed7-b96f-47ea-a13b-a8b81546114




<b>APPALDATORE:</b>  Consorzio Telese Società Consortile a Responsabilità Limitata		<b>ITINERARIO NAPOLI – BARI</b> <b>RADDOPPIO TRATTA CANCELLO-BENEVENTO</b> <b>II LOTTO FUNZIONALE FRASSO TELESINO – VITULANO</b> <b>2° SUBLOTTO TELESE – SAN LORENZO</b> <b>PROGETTO ESECUTIVO</b>					
<b>PROGETTAZIONE:</b> <u>Mandatario:</u> SYSTRA S.A. <u>Mandante:</u> SWS Engineering S.p.A.    SYSTRA-SOTECNI S.p.A.							
<b>PONTI E VIADOTTI – VI14</b> <b>"Struttura ad archi": Tabulato di calcolo – 2 di 2</b>		<b>COMMESSA</b> <b>IF2R</b>	<b>LOTTO</b> <b>2.2.E.ZZ</b>	<b>CODIFICA</b> <b>CL</b>	<b>DOCUMENTO</b> <b>VI.14.0.0.004</b>	<b>REV.</b> <b>A</b>	<b>FOGLIO</b> <b>553 di 597</b>

Joint=5913	CoordSys=GLOBAL	CoordType=Cartesian	XorR=-2.01820188756565	Y=-0.000320945915671889	Z=6.025	SpecialJt=No	GUID=867f2715-4b5a-4f96-9ec3-de3a8754923f
Joint=5914	CoordSys=GLOBAL	CoordType=Cartesian	XorR=-2.01820188756565	Y=-0.000320945915671889	Z=3.825	SpecialJt=No	GUID=f3ce1ea9-e893-44f3-85a6-e546eb90e9b7
Joint=5915	CoordSys=GLOBAL	CoordType=Cartesian	XorR=-3.02729279657654	Y=-0.000333653828865632	Z=6.025	SpecialJt=No	GUID=1183d543-7403-495c-8bc7-057c8ebf710f
Joint=5916	CoordSys=GLOBAL	CoordType=Cartesian	XorR=-3.02729279657654	Y=-0.000333653828865632	Z=3.825	SpecialJt=No	GUID=c3f54f11-3e3c-4c16-b996-a7a0d10da499
Joint=5917	CoordSys=GLOBAL	CoordType=Cartesian	XorR=-4.03638370558743	Y=-0.000346361742059598	Z=6.025	SpecialJt=No	GUID=bc1a0a17-c821-4cd9-affb-bda3248a5491
Joint=5918	CoordSys=GLOBAL	CoordType=Cartesian	XorR=-4.03638370558743	Y=-0.000346361742059598	Z=3.825	SpecialJt=No	GUID=ac80f81e-4fb5-4601-8216-7dc5e8955796
Joint=5919	CoordSys=GLOBAL	CoordType=Cartesian	XorR=-5.04547461459833	Y=-0.000359069655253563	Z=6.025	SpecialJt=No	GUID=25691bfa-9c44-47f0-b1af-9b2bc67715d7
Joint=5920	CoordSys=GLOBAL	CoordType=Cartesian	XorR=-5.04547461459833	Y=-0.000359069655253563	Z=3.825	SpecialJt=No	GUID=addb773b-9e35-4267-a9ce-101fb64a3fb2
Joint=5921	CoordSys=GLOBAL	CoordType=Cartesian	XorR=-6.05456552360921	Y=-0.000371777568447085	Z=6.025	SpecialJt=No	GUID=d73caa41-0a0e-42b7-8447-eb14fea8e273
Joint=5922	CoordSys=GLOBAL	CoordType=Cartesian	XorR=-6.05456552360921	Y=-0.000371777568447085	Z=3.825	SpecialJt=No	GUID=56792a8d-969b-45bb-a479-9a48cb0f16f9
Joint=5923	CoordSys=GLOBAL	CoordType=Cartesian	XorR=-7.06365643262011	Y=-0.000384485481641272	Z=6.025	SpecialJt=No	GUID=e8aaaa5-a0f5-4c5a-8587-e27469d2b301
Joint=5924	CoordSys=GLOBAL	CoordType=Cartesian	XorR=-7.06365643262011	Y=-0.000384485481641272	Z=3.825	SpecialJt=No	GUID=2f4331b0-4bcb-45f2-8646-0af268c3f89c
Joint=5925	CoordSys=GLOBAL	CoordType=Cartesian	XorR=-8.07274734163099	Y=-0.000397193394834794	Z=6.025	SpecialJt=No	GUID=1666c93c-e4f1-417e-a4d6-6d01b4f80b59
Joint=5926	CoordSys=GLOBAL	CoordType=Cartesian	XorR=-8.07274734163099	Y=-0.000397193394834794	Z=3.825	SpecialJt=No	GUID=65d421e9-5c0e-4e26-a6c6-44fa68a08c8f
Joint=5927	CoordSys=GLOBAL	CoordType=Cartesian	XorR=-9.08183825064188	Y=-0.000409901308028759	Z=6.025	SpecialJt=No	GUID=cb7543df-22ad-4790-b7d4-d76b7e77e4be
Joint=5928	CoordSys=GLOBAL	CoordType=Cartesian	XorR=-9.08183825064188	Y=-0.000409901308028759	Z=3.825	SpecialJt=No	GUID=d5728b3b-c70d-48bc-8301-c248670c03bf
Joint=5929	CoordSys=GLOBAL	CoordType=Cartesian	XorR=-10.0909291596528	Y=-0.000422609221222725	Z=6.025	SpecialJt=No	GUID=a6032cb7-961b-4b15-936d-5aa520cb934d
Joint=5930	CoordSys=GLOBAL	CoordType=Cartesian	XorR=-10.0909291596528	Y=-0.000422609221222725	Z=3.825	SpecialJt=No	GUID=07118928-cf5d-4094-8f88-c264276dda10
Joint=5931	CoordSys=GLOBAL	CoordType=Cartesian	XorR=-11.1000200686637	Y=-0.000435317134416691	Z=6.025	SpecialJt=No	GUID=85301370-0e01-4c5c-a14f-d98e591e34ba
Joint=5932	CoordSys=GLOBAL	CoordType=Cartesian	XorR=-11.1000200686637	Y=-0.000435317134416691	Z=3.825	SpecialJt=No	GUID=2acc3b06-8539-406e-a5ad-03799b01de5d
Joint=5933	CoordSys=GLOBAL	CoordType=Cartesian	XorR=-12.1091109776746	Y=-0.000448025047610656	Z=6.025	SpecialJt=No	GUID=6822eaf-47b1-4268-a5ce-47ac1a3acc0a
Joint=5934	CoordSys=GLOBAL	CoordType=Cartesian	XorR=-12.1091109776746	Y=-0.000448025047610656	Z=3.825	SpecialJt=No	GUID=6f81ef39-f109-4683-8f6f-1435fd689281
Joint=5935	CoordSys=GLOBAL	CoordType=Cartesian	XorR=-13.1182018866855	Y=-0.0004607329608044	Z=6.025	SpecialJt=No	GUID=0b35b7d7-5488-49c7-9b1e-93087e4620f0
Joint=5936	CoordSys=GLOBAL	CoordType=Cartesian	XorR=-13.1182018866855	Y=-0.0004607329608044	Z=3.825	SpecialJt=No	GUID=e458e585-3374-4ba3-87e5-c74dc7535f94
Joint=5937	CoordSys=GLOBAL	CoordType=Cartesian	XorR=-14.1272927956963	Y=-0.000473440873998143	Z=6.025	SpecialJt=No	GUID=f880e1ca-9551-475f-9948-92d02c9d18f4

APPALTATORE: <b>TELESE</b> S.c.a r.l. <small>Consorzio Telese Società Consortile a Responsabilità Limitata</small>	<b>ITINERARIO NAPOLI – BARI</b>					
PROGETTAZIONE: <u>Mandatario:</u> SYSTRA S.A. <u>Mandante:</u> SWS Engineering S.p.A.    SYSTRA-SOTECNI S.p.A.	<b>RADDOPPIO TRATTA CANCELLO-BENEVENTO</b>					
	<b>II LOTTO FUNZIONALE FRASSO TELESINO – VITULANO</b>					
	<b>2° SUBLOTTO TELESE – SAN LORENZO</b>					
	<b>PROGETTO ESECUTIVO</b>					
<b>PONTI E VIADOTTI – VI14</b> "Struttura ad archi": Tabulato di calcolo – 2 di 2	COMMESSA IF2R	LOTTO 2.2.E.ZZ	CODIFICA CL	DOCUMENTO VI.14.0.0.004	REV. A	FOGLIO 554 di 597

Joint=5938	CoordSys=GLOBAL	CoordType=Cartesian	XorR=-14.1272927956963	Y=-0.000473440873998143	Z=3.825	SpecialJt=No	GUID=9789b71e-3ebe-41d8-b0db-af70727b1eda
Joint=5939	CoordSys=GLOBAL	CoordType=Cartesian	XorR=-15.1363837047072	Y=-0.000486148787192109	Z=6.025	SpecialJt=No	GUID=01b868d9-9e45-471f-952a-f3e3182f285f
Joint=5940	CoordSys=GLOBAL	CoordType=Cartesian	XorR=-15.1363837047072	Y=-0.000486148787192109	Z=3.825	SpecialJt=No	GUID=d72aa4c5-e6ec-4785-aaa7-fa0e372ee3e0
Joint=5941	CoordSys=GLOBAL	CoordType=Cartesian	XorR=-16.1454746137181	Y=-0.000498856700386074	Z=6.025	SpecialJt=No	GUID=97feac75-58e0-4fc8-8efc-6fc9da64987f
Joint=5942	CoordSys=GLOBAL	CoordType=Cartesian	XorR=-16.1454746137181	Y=-0.000498856700386074	Z=3.825	SpecialJt=No	GUID=253ca890-bcd2-4fa7-8e75-0d3f172609ab
Joint=5943	CoordSys=GLOBAL	CoordType=Cartesian	XorR=-17.15456522729	Y=-0.00051156461358004	Z=6.025	SpecialJt=No	GUID=9a808b0a-c9f0-478c-9624-7f49dd467310
Joint=5944	CoordSys=GLOBAL	CoordType=Cartesian	XorR=-17.15456522729	Y=-0.00051156461358004	Z=3.825	SpecialJt=No	GUID=c8c05d13-9a0b-41a2-be68-02c11f23597
Joint=5945	CoordSys=GLOBAL	CoordType=Cartesian	XorR=-18.1636564317399	Y=-0.000524272526773784	Z=6.025	SpecialJt=No	GUID=89e00ac8-6abf-48bc-ae33-6644305f6abe
Joint=5946	CoordSys=GLOBAL	CoordType=Cartesian	XorR=-18.1636564317399	Y=-0.000524272526773784	Z=3.825	SpecialJt=No	GUID=9aeddf43-cf4c-44d1-a604-184079723012
Joint=5947	CoordSys=GLOBAL	CoordType=Cartesian	XorR=-18.6498707255243	Y=-0.000535473650335794	Z=6.025	SpecialJt=No	GUID=77b5f454-245b-4f33-9b0e-d74873655649
Joint=5948	CoordSys=GLOBAL	CoordType=Cartesian	XorR=-18.6498707255243	Y=-0.000535473650335794	Z=3.825	SpecialJt=No	GUID=a9581841-db6d-4d2c-8a0b-7ddec0f51aef
Joint=5955	CoordSys=GLOBAL	CoordType=Cartesian	XorR=-2.01820188756565	Y=-0.000320945915671889	Z=9.01666666666667	SpecialJt=No	GUID=43508000-4b3d-4074-8c71-ae5e145d1a8b
Joint=5956	CoordSys=GLOBAL	CoordType=Cartesian	XorR=-2.01820188756565	Y=-0.000320945915671889	Z=8.03333333333333	SpecialJt=No	GUID=1edf92a-6263-428f-abb0-d988bc4169d
Joint=5957	CoordSys=GLOBAL	CoordType=Cartesian	XorR=-3.02729279657654	Y=-0.00033653828865632	Z=9.01666666666667	SpecialJt=No	GUID=6cecf36a-81bb-4f79-b4d7-09847017a330
Joint=5958	CoordSys=GLOBAL	CoordType=Cartesian	XorR=-3.02729279657654	Y=-0.00033653828865632	Z=8.03333333333333	SpecialJt=No	GUID=60c5ef0a-f42f-45f1-91ea-d8bde3ebd20f
Joint=5959	CoordSys=GLOBAL	CoordType=Cartesian	XorR=-4.03638370558743	Y=-0.000346361742059598	Z=9.01666666666667	SpecialJt=No	GUID=e835a071-eb02-4095-84f8-b2120b577713
Joint=5960	CoordSys=GLOBAL	CoordType=Cartesian	XorR=-4.03638370558743	Y=-0.000346361742059598	Z=8.03333333333333	SpecialJt=No	GUID=5f7d359e-8ca4-457d-9410-72226bd1b736
Joint=5961	CoordSys=GLOBAL	CoordType=Cartesian	XorR=-5.04547461459833	Y=-0.00035906965253563	Z=9.01666666666667	SpecialJt=No	GUID=a54d20ac-f6af-4fd2-973a-3b475a17fc5d
Joint=5962	CoordSys=GLOBAL	CoordType=Cartesian	XorR=-5.04547461459833	Y=-0.00035906965253563	Z=8.03333333333333	SpecialJt=No	GUID=5aceddfa-18ba-455f-90ab-001ce250b2e1
Joint=5963	CoordSys=GLOBAL	CoordType=Cartesian	XorR=-6.05456552360921	Y=-0.000371777568447085	Z=9.01666666666667	SpecialJt=No	GUID=b1e4bbcd-6c73-428f-999a-cd79ee613769
Joint=5964	CoordSys=GLOBAL	CoordType=Cartesian	XorR=-6.05456552360921	Y=-0.000371777568447085	Z=8.03333333333333	SpecialJt=No	GUID=0ddbca7d-54e9-49c6-b1e8-dd1c611f609a
Joint=5965	CoordSys=GLOBAL	CoordType=Cartesian	XorR=-7.06365643262011	Y=-0.000384485481641272	Z=9.01666666666667	SpecialJt=No	GUID=5a9757c6-f495-4957-8599-7a5da8356613
Joint=5966	CoordSys=GLOBAL	CoordType=Cartesian	XorR=-7.06365643262011	Y=-0.000384485481641272	Z=8.03333333333333	SpecialJt=No	GUID=b6f119fa-95f7-4132-aa43-55f2b06bccfb
Joint=5967	CoordSys=GLOBAL	CoordType=Cartesian	XorR=-8.07274734163099	Y=-0.000397193394834794	Z=9.01666666666667	SpecialJt=No	GUID=07983869-b4d9-41f2-a7e1-6c179eb83a31
Joint=5968	CoordSys=GLOBAL	CoordType=Cartesian	XorR=-8.07274734163099	Y=-0.000397193394834794	Z=8.03333333333333	SpecialJt=No	GUID=c5293d52-75f2-45d8-9b48-2121c34866d1

APPALDATORE:  Consorzio Telese Società Consortile a Responsabilità Limitata	<b>ITINERARIO NAPOLI – BARI</b> <b>RADDOPPIO TRATTA CANCELLO-BENEVENTO</b> <b>II LOTTO FUNZIONALE FRASSO TELESINO – VITULANO</b> <b>2° SUBLOTTO TELESE – SAN LORENZO</b> <b>PROGETTO ESECUTIVO</b>					
PROGETTAZIONE: Mandatario: SYSTRA S.A.      Mandante: SWS Engineering S.p.A.      SYSTRA-SOTECNI S.p.A.	<b>PONTI E VIADOTTI – VI14</b> <b>"Struttura ad archi": Tabulato di calcolo – 2 di 2</b>					
	<b>COMMESSA</b> <b>IF2R</b>	<b>LOTTO</b> <b>2.2.E.ZZ</b>	<b>CODIFICA</b> <b>CL</b>	<b>DOCUMENTO</b> <b>VI.14.0.0.004</b>	<b>REV.</b> <b>A</b>	<b>FOGLIO</b> <b>555 di 597</b>

Joint=5969	CoordSys=GLOBAL	CoordType=Cartesian	XorR=-9.08183825064188	Y=-0.000409901308028759	Z=9.01666666666667	SpecialJt=No	GUID=dbc323c5-98ec-4f53-b501-8ad3cc3cc90c
Joint=5970	CoordSys=GLOBAL	CoordType=Cartesian	XorR=-9.08183825064188	Y=-0.000409901308028759	Z=8.03333333333333	SpecialJt=No	GUID=b21b577a-8754-4548-81c7-2f92f56a2dbd
Joint=5971	CoordSys=GLOBAL	CoordType=Cartesian	XorR=-10.0909291596528	Y=-0.000422609221222725	Z=9.01666666666667	SpecialJt=No	GUID=b8b8dfbe-a81f-4ad9-a613-799148fed5e7
Joint=5972	CoordSys=GLOBAL	CoordType=Cartesian	XorR=-10.0909291596528	Y=-0.000422609221222725	Z=8.03333333333333	SpecialJt=No	GUID=d9a9d97c-fbbf-43b7-b52f-27854c2ca442
Joint=5973	CoordSys=GLOBAL	CoordType=Cartesian	XorR=-11.1000200686637	Y=-0.000435317134416691	Z=9.01666666666667	SpecialJt=No	GUID=82dcede0-ba6d-4031-a5c5-1ec1f8e7156b
Joint=5974	CoordSys=GLOBAL	CoordType=Cartesian	XorR=-11.1000200686637	Y=-0.000435317134416691	Z=8.03333333333333	SpecialJt=No	GUID=be644cfd-bd4f-455e-800b-5afd990da902
Joint=5975	CoordSys=GLOBAL	CoordType=Cartesian	XorR=-12.1091109776746	Y=-0.000448025047610656	Z=9.01666666666667	SpecialJt=No	GUID=bc8e873-f82e-4bb4-bc5c-1adb39f0d204
Joint=5976	CoordSys=GLOBAL	CoordType=Cartesian	XorR=-12.1091109776746	Y=-0.000448025047610656	Z=8.03333333333333	SpecialJt=No	GUID=f2174000-d087-440e-ad4f-1e8c4773761c
Joint=5977	CoordSys=GLOBAL	CoordType=Cartesian	XorR=-13.1182018866855	Y=-0.0004607329608044	Z=9.01666666666667	SpecialJt=No	GUID=3ba3dac5-e434-4cbd-a8f1-3e7ed025c8d6
Joint=5978	CoordSys=GLOBAL	CoordType=Cartesian	XorR=-13.1182018866855	Y=-0.0004607329608044	Z=8.03333333333333	SpecialJt=No	GUID=1f71a249-0204-4347-aeb5-62f5edb32d39
Joint=5979	CoordSys=GLOBAL	CoordType=Cartesian	XorR=-14.1272929756963	Y=-0.000473440873998143	Z=9.01666666666667	SpecialJt=No	GUID=1c779313-c363-41fb-af91-456a5ca9b9c2
Joint=5980	CoordSys=GLOBAL	CoordType=Cartesian	XorR=-14.1272929756963	Y=-0.000473440873998143	Z=8.03333333333333	SpecialJt=No	GUID=dcdbfbac-73b8-4186-916d-64d9ccaa2a56
Joint=5981	CoordSys=GLOBAL	CoordType=Cartesian	XorR=-15.1363837047072	Y=-0.000486148787192109	Z=9.01666666666667	SpecialJt=No	GUID=0fe48528-41eb-441e-be2c-843fa8438386
Joint=5982	CoordSys=GLOBAL	CoordType=Cartesian	XorR=-15.1363837047072	Y=-0.000486148787192109	Z=8.03333333333333	SpecialJt=No	GUID=b6525a9f-ff28-43f4-bfa4-2e3c37b507ee
Joint=5983	CoordSys=GLOBAL	CoordType=Cartesian	XorR=-16.1454746137181	Y=-0.000498856700386074	Z=9.01666666666667	SpecialJt=No	GUID=c749ab6b-8e74-4a7b-984d-d078022fcedb
Joint=5984	CoordSys=GLOBAL	CoordType=Cartesian	XorR=-16.1454746137181	Y=-0.000498856700386074	Z=8.03333333333333	SpecialJt=No	GUID=3d798cd1-4d63-4592-ba5a-a23d6e6bd9e9
Joint=5985	CoordSys=GLOBAL	CoordType=Cartesian	XorR=-17.154565522729	Y=-0.00051156461358004	Z=9.01666666666667	SpecialJt=No	GUID=b7bdac5c-16e4-4ec4-a97c-e328aca6e731
Joint=5986	CoordSys=GLOBAL	CoordType=Cartesian	XorR=-17.154565522729	Y=-0.00051156461358004	Z=8.03333333333333	SpecialJt=No	GUID=d581582b-00ce-4a50-be6e-cf9b81b43200
Joint=5987	CoordSys=GLOBAL	CoordType=Cartesian	XorR=-18.1636564317399	Y=-0.000524272526773784	Z=9.01666666666667	SpecialJt=No	GUID=837e3357-127c-4faa-83b6-78f902dc00ee
Joint=5988	CoordSys=GLOBAL	CoordType=Cartesian	XorR=-18.1636564317399	Y=-0.000524272526773784	Z=8.03333333333333	SpecialJt=No	GUID=f62ce373-f7f7-46d3-870e-52211704509b
Joint=5989	CoordSys=GLOBAL	CoordType=Cartesian	XorR=-18.6498707255243	Y=-0.000535473650335794	Z=9.01666666666667	SpecialJt=No	GUID=75fade2d-360f-48e9-be41-80179a69f981
Joint=5990	CoordSys=GLOBAL	CoordType=Cartesian	XorR=-18.6498707255243	Y=-0.000535473650335794	Z=8.03333333333333	SpecialJt=No	GUID=fb81e396-5529-496b-ac0f-8349faa3f84c
Joint=6177	CoordSys=GLOBAL	CoordType=Cartesian	XorR=18.699952039458	Y=2.21454876080996	Z=0	SpecialJt=No	GUID=39cbaffd-2ec7-4b94-8a98-4aace863fa03
Joint=6178	CoordSys=GLOBAL	CoordType=Cartesian	XorR=19.7999661810322	Y=1.09162277540939	Z=0	SpecialJt=No	GUID=2de7775e-432e-4cce-b16d-a577694ab5ac
Joint=6179	CoordSys=GLOBAL	CoordType=Cartesian	XorR=17.6999378978118	Y=3.33748109413848	Z=0	SpecialJt=No	GUID=885365ab-8693-4ea8-a0f0-552ea22aa27e
Joint=6180	CoordSys=GLOBAL	CoordType=Cartesian	XorR=17.9764442940406	Y=2.77601465712728	Z=0	SpecialJt=No	GUID=bead3202-3642-48c2-8bba-1c5d20802339
Joint=6181	CoordSys=GLOBAL	CoordType=Cartesian	XorR=16.8053334263479	Y=3.89894585347863	Z=0	SpecialJt=No	GUID=1140c443-0405-4a02-87b3-2bcedc4df28
Joint=6182	CoordSys=GLOBAL	CoordType=Cartesian	XorR=17.6999237567784	Y=4.4603710641744	Z=0	SpecialJt=No	GUID=e7aef6c-ab83-4b9b-a57a-f76b03855ff9

APPALDATORE: <b>TELESE S.c.a r.l.</b> Consorzio Telese Società Consortile a Responsabilità Limitata	<b>ITINERARIO NAPOLI – BARI</b> <b>RADDOPPIO TRATTA CANCELLO-BENEVENTO</b> <b>II LOTTO FUNZIONALE FRASSO TELESINO – VITULANO</b> <b>2° SUBLOTTO TELESE – SAN LORENZO</b> <b>PROGETTO ESECUTIVO</b>
PROGETTAZIONE: Mandataria: SYSTRA S.A. Mandante: SWS Engineering S.p.A. SYSTRA-SOTECNI S.p.A.	
<b>PONTI E VIADOTTI – VI14</b> <b>"Struttura ad archi": Tabulato di calcolo – 2 di 2</b>	COMMESSA IF2R LOTTO 2.2.E.ZZ CODIFICA CL DOCUMENTO VI.14.0.0.004 REV. A FOGLIO 556 di 597

Joint=6183	CoordSys=GLOBAL	CoordType=Cartesian	XorR=16.742430454163	Y=5.02183808467973	Z=0	SpecialJt=No	GUID=366219a5-0ae0-4631-9c96-146560140992
Joint=6184	CoordSys=GLOBAL	CoordType=Cartesian	XorR=16.2630635285674	Y=5.98434318596013	Z=0	SpecialJt=No	GUID=c5e083fe-0553-46bf-aa9b-a3879509e2d3
Joint=6185	CoordSys=GLOBAL	CoordType=Cartesian	XorR=16.699862142744	Y=9.35291958806475	Z=0	SpecialJt=No	GUID=197e972a-2ab1-4390-b4de-a5bc3c429529
Joint=6186	CoordSys=GLOBAL	CoordType=Cartesian	XorR=16.699870627027	Y=8.679212370098	Z=0	SpecialJt=No	GUID=3f734163-7cea-40bb-8744-d2268de11622
Joint=6187	CoordSys=GLOBAL	CoordType=Cartesian	XorR=16.6998791115439	Y=8.00548657533252	Z=0	SpecialJt=No	GUID=2ceaf821-d238-4e6b-80ac-da22111d6b7d
Joint=6188	CoordSys=GLOBAL	CoordType=Cartesian	XorR=16.6998875958947	Y=7.33177397494072	Z=0	SpecialJt=No	GUID=3010616b-4009-4bb2-98f9-2683eeb565f3
Joint=6189	CoordSys=GLOBAL	CoordType=Cartesian	XorR=16.6998960802489	Y=6.65806110505127	Z=0	SpecialJt=No	GUID=dc298fb3-9d13-4905-b952-75f70d191836
Joint=6190	CoordSys=GLOBAL	CoordType=Cartesian	XorR=17.6999045649331	Y=5.98432832606656	Z=10	SpecialJt=No	GUID=d53a7036-1502-4ae1-894d-a72f35922f1e
Joint=6191	CoordSys=GLOBAL	CoordType=Cartesian	XorR=17.6999166861741	Y=5.02182300359213	Z=10	SpecialJt=No	GUID=8c5919f8-0c13-45e6-8eff-4c77d2d0ed73
Joint=6192	CoordSys=GLOBAL	CoordType=Cartesian	XorR=17.6998960805973	Y=6.65803973692424	Z=10	SpecialJt=No	GUID=bafdaa64-c292-4441-8163-43bc9aa2bd9f
Joint=6193	CoordSys=GLOBAL	CoordType=Cartesian	XorR=17.6998875962308	Y=7.33175358476421	Z=10	SpecialJt=No	GUID=210efd34-a460-4b38-a90f-d507923fd566
Joint=6194	CoordSys=GLOBAL	CoordType=Cartesian	XorR=17.6998791118439	Y=8.00546905725905	Z=10	SpecialJt=No	GUID=ab0a35c6-dfff-413a-919f-7747b2120195
Joint=6195	CoordSys=GLOBAL	CoordType=Cartesian	XorR=17.6998706274426	Y=8.6791856670123	Z=10	SpecialJt=No	GUID=cde6a405-2976-4c16-a124-597ce997818b
Joint=6196	CoordSys=GLOBAL	CoordType=Cartesian	XorR=17.6998621430309	Y=9.35290310386256	Z=10	SpecialJt=No	GUID=c5748a4-c312-482f-8d34-4d7b3fb0be61
Joint=6197	CoordSys=GLOBAL	CoordType=Cartesian	XorR=17.6998536586114	Y=10.0266211610356	Z=10	SpecialJt=No	GUID=836dafda-4ce0-4bc3-ad0b-04eddc73149f
Joint=6198	CoordSys=GLOBAL	CoordType=Cartesian	XorR=17.6998451741859	Y=10.70033969538	Z=10	SpecialJt=No	GUID=29f5af5e-5a2c-4fde-b8fb-0b381351f712
Joint=6199	CoordSys=GLOBAL	CoordType=Cartesian	XorR=17.6999237567784	Y=4.4603710641744	Z=10	SpecialJt=No	GUID=48edc6cf-4c98-4f0b-8a4d-9790470f34c5
Joint=6200	CoordSys=GLOBAL	CoordType=Cartesian	XorR=18.6999237570579	Y=4.46035516152481	Z=10	SpecialJt=No	GUID=f3550f9-3a28-4a3b-b94a-ddb02cb81080
Joint=6201	CoordSys=GLOBAL	CoordType=Cartesian	XorR=18.6999308277477	Y=3.89889643732683	Z=10	SpecialJt=No	GUID=0b10d2f0-3b48-4c98-98c5-95f0b69863f7
Joint=6202	CoordSys=GLOBAL	CoordType=Cartesian	XorR=18.6999045656838	Y=5.98427501020012	Z=10	SpecialJt=No	GUID=7aa0ce17-ac5e-40e1-917a-a25642045237
Joint=6203	CoordSys=GLOBAL	CoordType=Cartesian	XorR=18.6999166867783	Y=5.02178131877755	Z=10	SpecialJt=No	GUID=ace97184-4753-4700-af88-c95eefa1c2d8
Joint=6204	CoordSys=GLOBAL	CoordType=Cartesian	XorR=18.6998960813173	Y=6.65798885804009	Z=10	SpecialJt=No	GUID=8c66d5b9-cf80-409c-8a84-400df633be6a
Joint=6205	CoordSys=GLOBAL	CoordType=Cartesian	XorR=18.6998875969278	Y=7.33170453361679	Z=10	SpecialJt=No	GUID=5381f8c4-01cd-4572-8911-85443a175656
Joint=6206	CoordSys=GLOBAL	CoordType=Cartesian	XorR=18.699879112523	Y=8.00542142768463	Z=10	SpecialJt=No	GUID=d50b1533-e5b0-4651-82b6-3278f79a837
Joint=6207	CoordSys=GLOBAL	CoordType=Cartesian	XorR=18.6998706281074	Y=8.67913917469628	Z=10	SpecialJt=No	GUID=cfa1f1841-6aa2-42d1-84d6-3165170f90b2
Joint=6208	CoordSys=GLOBAL	CoordType=Cartesian	XorR=18.699862143684	Y=9.3528575420307	Z=10	SpecialJt=No	GUID=6df319db-fc5c-4dd4-af68-2f0564fe97a8
Joint=6209	CoordSys=GLOBAL	CoordType=Cartesian	XorR=18.6998536592547	Y=10.0265763746072	Z=10	SpecialJt=No	GUID=f66b92d6-fdd1-429d-8c97-f9a9e88b95e3
Joint=6210	CoordSys=GLOBAL	CoordType=Cartesian	XorR=16.6998451735508	Y=10.7003838256978	Z=10	SpecialJt=No	GUID=e0fddc03-6c1c-4746-8512-518aeccb18b4
Joint=6211	CoordSys=GLOBAL	CoordType=Cartesian	XorR=16.6998536579681	Y=10.026665947464	Z=10	SpecialJt=No	GUID=057b6100-93e5-4526-9a43-15bedfeb6302
Joint=6212	CoordSys=GLOBAL	CoordType=Cartesian	XorR=18.6998451748209	Y=10.7002955650622	Z=10	SpecialJt=No	GUID=d72b48d2-5d71-4809-bf5f-d5ad0a817d4c
Joint=6213	CoordSys=GLOBAL	CoordType=Cartesian	XorR=16.6998366891277	Y=11.374102172582	Z=10	SpecialJt=No	GUID=b6be74b-f21b-42be-8586-1484080e7cd0
Joint=6214	CoordSys=GLOBAL	CoordType=Cartesian	XorR=17.6999378978118	Y=3.33748109413848	Z=10	SpecialJt=No	GUID=2e286dca-e0c7-4cf2-835d-d962ce95f463
Joint=6215	CoordSys=GLOBAL	CoordType=Cartesian	XorR=16.8053334263479	Y=3.89894585347863	Z=10	SpecialJt=No	GUID=8765b0b9-2734-4d72-9675-ba3426134e42
Joint=6216	CoordSys=GLOBAL	CoordType=Cartesian	XorR=16.742430454163	Y=5.02183808467973	Z=10	SpecialJt=No	GUID=2d2bf315-5c24-4ed5-9997-cd7651f5cb66
Joint=6217	CoordSys=GLOBAL	CoordType=Cartesian	XorR=16.2630635285674	Y=5.98434318596013	Z=10	SpecialJt=No	GUID=c8ee2c64-1772-454d-b4ce-3ce4a0f2f2e4
Joint=6218	CoordSys=GLOBAL	CoordType=Cartesian	XorR=16.699862142744	Y=9.35291958806475	Z=10	SpecialJt=No	GUID=c696637f-9c4f-4237-a675-7db4e88ef399
Joint=6219	CoordSys=GLOBAL	CoordType=Cartesian	XorR=16.699870627027	Y=8.679212370098	Z=10	SpecialJt=No	GUID=31cb013f-1175-4098-a681-fb2d475f366d
Joint=6220	CoordSys=GLOBAL	CoordType=Cartesian	XorR=16.6998791115439	Y=8.00548657533252	Z=10	SpecialJt=No	GUID=aa8f52ed-57c8-4b05-8b73-cd10e19650ef
Joint=6221	CoordSys=GLOBAL	CoordType=Cartesian	XorR=16.6998875958947	Y=7.33177397494072	Z=10	SpecialJt=No	GUID=90ea6eaf-f9d0-4d26-9861-0f65f6afca8
Joint=6222	CoordSys=GLOBAL	CoordType=Cartesian	XorR=16.6998960802489	Y=6.65806110505127	Z=10	SpecialJt=No	GUID=bbd37d09-d85a-4217-831d-ad54bca2a830
Joint=6223	CoordSys=GLOBAL	CoordType=Cartesian	XorR=16.6998282046998	Y=12.0478208943866	Z=10	SpecialJt=No	GUID=95f824b3-7283-4d8b-b3d9-a446055d4d97
Joint=6224	CoordSys=GLOBAL	CoordType=Cartesian	XorR=19.799959110351	Y=1.65308082112934	Z=10	SpecialJt=No	GUID=c36b4f42-5400-41a9-b1ad-c5bad6313a01
Joint=6225	CoordSys=GLOBAL	CoordType=Cartesian	XorR=19.7999520396271	Y=2.21454225923943	Z=10	SpecialJt=No	GUID=f5d876d6-7375-48a4-80a8-ceab09b9b197
Joint=6226	CoordSys=GLOBAL	CoordType=Cartesian	XorR=19.7999661810322	Y=1.09162277540939	Z=10	SpecialJt=No	GUID=e5fd9878-b87c-412f-b4e1-dfab22e4239
Joint=6227	CoordSys=GLOBAL	CoordType=Cartesian	XorR=18.699952039458	Y=2.21454876080996	Z=10	SpecialJt=No	GUID=e5adf17f-66c1-43e7-9b76-64ec1f9be94c
Joint=6228	CoordSys=GLOBAL	CoordType=Cartesian	XorR=18.6999449688195	Y=2.77600341413979	Z=10	SpecialJt=No	GUID=d5b9e5f4-cafa-4217-872c-c5eb9dbf07c
Joint=6229	CoordSys=GLOBAL	CoordType=Cartesian	XorR=17.9764442940406	Y=2.77601465712728	Z=10	SpecialJt=No	GUID=84b6a889-50a9-4a71-9a98-be710e4bf1bb
Joint=6230	CoordSys=GLOBAL	CoordType=Cartesian	XorR=15.8309331063203	Y=8.00550574382497	Z=10	SpecialJt=No	GUID=07fb1a77-1710-4724-a3fd-6a52f82f7320
Joint=6231	CoordSys=GLOBAL	CoordType=Cartesian	XorR=15.2568151795264	Y=6.6580724424737	Z=10	SpecialJt=No	GUID=dd8cc4c9-4751-442d-8bad-5f4c0ad55bed
Joint=6232	CoordSys=GLOBAL	CoordType=Cartesian	XorR=15.5797575739053	Y=7.33178852963543	Z=10	SpecialJt=No	GUID=56476d28-540e-4ca3-8a1c-b90f9c4fd408

<b>APPALDATORE:</b>  <b>TELESE S.c.a r.l.</b> Consorzio Telese Società Consortile a Responsabilità Limitata	<b>ITINERARIO NAPOLI – BARI</b> <b>RADDOPPIO TRATTA CANCELLO-BENEVENTO</b> <b>II LOTTO FUNZIONALE FRASSO TELESINO – VITULANO</b> <b>2° SUBLOTTO TELESE – SAN LORENZO</b> <b>PROGETTO ESECUTIVO</b>												
<b>PROGETTAZIONE:</b> <b>Mandatario:</b> SYSTRA S.A. <b>Mandante:</b> SWS Engineering S.p.A.     SYSTRA-SOTECNI S.p.A.													
<b>PONTI E VIADOTTI – VI14</b> <b>"Struttura ad archi": Tabulato di calcolo – 2 di 2</b>	<table border="1"> <tr> <th>COMMESSA</th> <th>LOTTO</th> <th>CODIFICA</th> <th>DOCUMENTO</th> <th>REV.</th> <th>FOGLIO</th> </tr> <tr> <td>IF2R</td> <td>2.2.E.ZZ</td> <td>CL</td> <td>VI.14.0.0.004</td> <td>A</td> <td>557 di 597</td> </tr> </table>	COMMESSA	LOTTO	CODIFICA	DOCUMENTO	REV.	FOGLIO	IF2R	2.2.E.ZZ	CL	VI.14.0.0.004	A	557 di 597
COMMESSA	LOTTO	CODIFICA	DOCUMENTO	REV.	FOGLIO								
IF2R	2.2.E.ZZ	CL	VI.14.0.0.004	A	557 di 597								

Joint=6233 CoordSys=GLOBAL CoordType=Cartesian XorR=16.0318718353607 Y=8.67922374693397 Z=10 SpecialJt=No GUID=51949352-aa7f-4be1-9f1e-fd4e7667d284
Joint=6234 CoordSys=GLOBAL CoordType=Cartesian XorR=16.1962747074012 Y=9.35294232380258 Z=10 SpecialJt=No GUID=32f819ff-44f0-40e2-a68d-d007b85feded
Joint=6235 CoordSys=GLOBAL CoordType=Cartesian XorR=-5.36885044465429 Y=4.49143692001186 Z=9.01666666666667 SpecialJt=No GUID=badb0147-6fa2-49d0-a256-514ae01812c9
Joint=6236 CoordSys=GLOBAL CoordType=Cartesian XorR=-6.13582621252721 Y=5.13311298431202 Z=9.01666666666667 SpecialJt=No GUID=22686daa-6d32-43ec-a60d-e647eab633cb
Joint=6237 CoordSys=GLOBAL CoordType=Cartesian XorR=-5.36885044465429 Y=4.49143692001186 Z=8.033333333333333 SpecialJt=No GUID=d9fbd2fa-0d93-4d32-bc82-20a77f52d651
Joint=6238 CoordSys=GLOBAL CoordType=Cartesian XorR=-6.13582621252721 Y=5.13311298431202 Z=8.033333333333333 SpecialJt=No GUID=a6f485d6-f057-49b9-a16a-7c322bbc1f22
Joint=6239 CoordSys=GLOBAL CoordType=Cartesian XorR=-5.36885044465429 Y=4.49143692001186 Z=7.05 SpecialJt=No GUID=e98da10b-c829-46db-b50d-8e18731bf4d4
Joint=6240 CoordSys=GLOBAL CoordType=Cartesian XorR=-4.60187467678138 Y=3.8497608557117 Z=9.01666666666667 SpecialJt=No GUID=a1bdf350-b8cb-432f-a2fe-7a6ff3f860cd
Joint=6241 CoordSys=GLOBAL CoordType=Cartesian XorR=-4.60187467678138 Y=3.8497608557117 Z=8.033333333333333 SpecialJt=No GUID=a450a2bf-eb24-4252-903a-cfda78a72224
Joint=6242 CoordSys=GLOBAL CoordType=Cartesian XorR=-4.60187467678138 Y=3.8497608557117 Z=7.05 SpecialJt=No GUID=13809eac-e4e6-4205-99b3-ded1af5c1909
Joint=6243 CoordSys=GLOBAL CoordType=Cartesian XorR=-3.8348980890846 Y=3.20808479141153 Z=9.01666666666667 SpecialJt=No GUID=cee60a44-a3fc-416e-a784-cc8610c0048e
Joint=6244 CoordSys=GLOBAL CoordType=Cartesian XorR=-3.8348980890846 Y=3.20808479141153 Z=8.033333333333333 SpecialJt=No GUID=1f0ac67a-a4ad-43aa-80f8-e205dc644d5f
Joint=6245 CoordSys=GLOBAL CoordType=Cartesian XorR=-3.8348980890846 Y=3.20808479141153 Z=7.05 SpecialJt=No GUID=5242126f-e927-4ec0-8f10-d1ea88810d45
Joint=6246 CoordSys=GLOBAL CoordType=Cartesian XorR=-3.06792314103554 Y=2.56640872711137 Z=9.01666666666667 SpecialJt=No GUID=39f81798-3000-484a-a49b-75542b50c350
Joint=6247 CoordSys=GLOBAL CoordType=Cartesian XorR=-3.06792314103554 Y=2.56640872711137 Z=8.033333333333333 SpecialJt=No GUID=66df612c-a4b9-486a-bf78-5e69233f3a19
Joint=6248 CoordSys=GLOBAL CoordType=Cartesian XorR=-3.06792314103554 Y=2.56640872711137 Z=7.05 SpecialJt=No GUID=650488c3-add9-4d27-bf8-3a2bbfc85946
Joint=6249 CoordSys=GLOBAL CoordType=Cartesian XorR=-2.30094737316262 Y=1.92473266281121 Z=9.01666666666667 SpecialJt=No GUID=493455d4-0278-4f6c-bc06-5de387ebdbbb
Joint=6250 CoordSys=GLOBAL CoordType=Cartesian XorR=-2.30094737316262 Y=1.92473266281121 Z=8.033333333333333 SpecialJt=No GUID=5e0a0b90-38cd-4a68-be4e-5e8d347ff023
Joint=6251 CoordSys=GLOBAL CoordType=Cartesian XorR=-2.30094737316262 Y=1.92473266281121 Z=7.05 SpecialJt=No GUID=80b48291-4fc8-4af5-9dae-c767bdbc3816
Joint=6252 CoordSys=GLOBAL CoordType=Cartesian XorR=-1.53397160528971 Y=1.28305659851104 Z=9.01666666666667 SpecialJt=No GUID=ba931aa1-48f2-48bd-8538-2ebe16a26100
Joint=6253 CoordSys=GLOBAL CoordType=Cartesian XorR=-1.53397160528971 Y=1.28305659851104 Z=8.033333333333333 SpecialJt=No GUID=f819d692-fcf8-43a1-bb9a-7a2915de7fba
Joint=6254 CoordSys=GLOBAL CoordType=Cartesian XorR=-1.53397160528971 Y=1.28305659851104 Z=7.05 SpecialJt=No GUID=70d4d424-705b-4209-8af5-f7607e6201cc
Joint=6255 CoordSys=GLOBAL CoordType=Cartesian XorR=-0.766995837416786 Y=0.64138053421088 Z=9.01666666666667 SpecialJt=No GUID=60c26309-a93e-4a7c-a2ae-d5d43ba33a37
Joint=6256 CoordSys=GLOBAL CoordType=Cartesian XorR=-0.766995837416786 Y=0.64138053421088 Z=8.033333333333333 SpecialJt=No GUID=b30832ee-c384-4fac-8663-6b91fc7ae6bb
Joint=6257 CoordSys=GLOBAL CoordType=Cartesian XorR=-0.766995837416786 Y=0.64138053421088 Z=7.05 SpecialJt=No GUID=4b6a7600-5f52-4ec3-a7ac-bb1ebcba8294
Joint=6258 CoordSys=GLOBAL CoordType=Cartesian XorR=-7.28628986433659 Y=6.09562708076227 Z=9.01666666666667 SpecialJt=No GUID=9fda45e1-a58c-40ef-9f0f-0cc3f7a19644
Joint=6259 CoordSys=GLOBAL CoordType=Cartesian XorR=-7.28628986433659 Y=6.09562708076227 Z=8.033333333333333 SpecialJt=No GUID=02b1663a-3e65-4011-be23-cdc766756e16
Joint=6260 CoordSys=GLOBAL CoordType=Cartesian XorR=-5.36885044465429 Y=4.49143692001186 Z=6.00625 SpecialJt=No GUID=ae7d51c3-a3c1-41c3-af5d-9d55371408d8
Joint=6261 CoordSys=GLOBAL CoordType=Cartesian XorR=-6.13582621252721 Y=5.13311298431202 Z=6 SpecialJt=No GUID=9f399519-d3ac-4bea-ae81-32c962b9e96f

APPALDATORE: <b>TELESE S.c.a r.l.</b> Consorzio Telese Società Consortile a Responsabilità Limitata	<b>ITINERARIO NAPOLI – BARI</b>					
PROGETTAZIONE: Mandatario: SYSTRA S.A. Mandante: SWS Engineering S.p.A. SYSTRA-SOTECNI S.p.A.	<b>RADDOPPIO TRATTA CANCELLO-BENEVENTO</b>					
	<b>II LOTTO FUNZIONALE FRASSO TELESINO – VITULANO</b>					
	<b>2° SUBLOTTO TELESE – SAN LORENZO</b>					
	<b>PROGETTO ESECUTIVO</b>					
<b>PONTI E VIADOTTI – VI14</b> "Struttura ad archi": Tabulato di calcolo – 2 di 2	COMMESSA IF2R	LOTTO 2.2.E.ZZ	CODIFICA CL	DOCUMENTO VI.14.0.0.004	REV. A	FOGLIO 558 di 597

Joint=6262 CoordSys=GLOBAL CoordType=Cartesian XorR=-5.36885044465429 Y=4.49143692001186 Z=4.9625 SpecialJt=No GUID=9d49fde7-4736-4fbc-a601-decbe66d57ab

Joint=6263 CoordSys=GLOBAL CoordType=Cartesian XorR=-4.60187467678138 Y=3.8497608557117 Z=6.0125 SpecialJt=No GUID=1336283c-1222-4fb7-ada0-b27780fcc7af

Joint=6264 CoordSys=GLOBAL CoordType=Cartesian XorR=-4.60187467678138 Y=3.8497608557117 Z=4.975 SpecialJt=No GUID=30a8fd73-f3f9-4d78-a5d0-fdc28ac91923

Joint=6265 CoordSys=GLOBAL CoordType=Cartesian XorR=-3.83489890890846 Y=3.20808479141153 Z=6.01875 SpecialJt=No GUID=54add4a2-f691-4f18-b567-9f8ee5b93839

Joint=6266 CoordSys=GLOBAL CoordType=Cartesian XorR=-3.83489890890846 Y=3.20808479141153 Z=4.9875 SpecialJt=No GUID=f93ae08b-aaa4-44ab-a1f3-ad71d8e8353b

Joint=6267 CoordSys=GLOBAL CoordType=Cartesian XorR=-3.06792314103554 Y=2.56640872711137 Z=6.025 SpecialJt=No GUID=4b3a5fac-c4b5-4180-aeb4-c38cae42902a

Joint=6268 CoordSys=GLOBAL CoordType=Cartesian XorR=-3.06792314103554 Y=2.56640872711137 Z=5 SpecialJt=No GUID=e047d055-f738-4414-8e45-4460b532c67d

Joint=6269 CoordSys=GLOBAL CoordType=Cartesian XorR=-2.30094737316262 Y=1.92473266281121 Z=6.03125 SpecialJt=No GUID=555be1a1-0ff7-41bd-8e4f-c2b32a906dc1

Joint=6270 CoordSys=GLOBAL CoordType=Cartesian XorR=-2.30094737316262 Y=1.92473266281121 Z=5.0125 SpecialJt=No GUID=013bf127-1f40-4539-9e08-7a321a6b7bd1

Joint=6271 CoordSys=GLOBAL CoordType=Cartesian XorR=-1.53397160528971 Y=1.28305659851104 Z=6.0375 SpecialJt=No GUID=2682d9c3-14b9-4b95-8635-2137162cbb9a

Joint=6272 CoordSys=GLOBAL CoordType=Cartesian XorR=-1.53397160528971 Y=1.28305659851104 Z=5.025 SpecialJt=No GUID=ec4dafcf-91e1-47c6-b5e6-0e6eb086d988

Joint=6273 CoordSys=GLOBAL CoordType=Cartesian XorR=-0.766995837416786 Y=0.64138053421088 Z=6.04375 SpecialJt=No GUID=22dec62a-31cc-4187-a34e-be956fd4bcfe

Joint=6274 CoordSys=GLOBAL CoordType=Cartesian XorR=-0.766995837416786 Y=0.64138053421088 Z=5.0375 SpecialJt=No GUID=4348f098-61ca-4224-8a89-2b76e4862726

Joint=6275 CoordSys=GLOBAL CoordType=Cartesian XorR=-5.36885044465429 Y=4.49143692001186 Z=3.80625 SpecialJt=No GUID=69000291-63da-4964-9707-6b88a40d1ca0

Joint=6276 CoordSys=GLOBAL CoordType=Cartesian XorR=-6.13582621252721 Y=5.13311298431202 Z=3.8 SpecialJt=No GUID=a39e3811-8fa1-4c83-abf2-841164808e3b

Joint=6277 CoordSys=GLOBAL CoordType=Cartesian XorR=-5.36885044465429 Y=4.49143692001186 Z=2.65 SpecialJt=No GUID=d6deb636-1924-4864-8179-c9becbb17102

Joint=6278 CoordSys=GLOBAL CoordType=Cartesian XorR=-4.60187467678138 Y=3.8497608557117 Z=3.8125 SpecialJt=No GUID=aac3fd8d-ca52-4f79-af0b-43bff87856ae

Joint=6279 CoordSys=GLOBAL CoordType=Cartesian XorR=-4.60187467678138 Y=3.8497608557117 Z=2.65 SpecialJt=No GUID=c2fea78c-6eb6-4461-bac8-25723739aeb0

Joint=6280 CoordSys=GLOBAL CoordType=Cartesian XorR=-3.83489890890846 Y=3.20808479141153 Z=3.81875 SpecialJt=No GUID=9579a1f0-1974-4133-907b-69e6eb799e0a

Joint=6281 CoordSys=GLOBAL CoordType=Cartesian XorR=-3.83489890890846 Y=3.20808479141153 Z=2.65 SpecialJt=No GUID=2d7fcec5-db38-4476-9d3e-5db2d63929dc

Joint=6282 CoordSys=GLOBAL CoordType=Cartesian XorR=-3.06792314103554 Y=2.56640872711137 Z=3.825 SpecialJt=No GUID=a5acc109-6622-40d4-a27d-a9951eb6f2c8

Joint=6283 CoordSys=GLOBAL CoordType=Cartesian XorR=-3.06792314103554 Y=2.56640872711137 Z=2.65 SpecialJt=No GUID=9d59ad4e-0cd7-472e-983c-0dec2d744599

Joint=6284 CoordSys=GLOBAL CoordType=Cartesian XorR=-2.30094737316262 Y=1.92473266281121 Z=3.83125 SpecialJt=No GUID=0d68e087-761f-4a30-b468-2d37ae3698f1

Joint=6285 CoordSys=GLOBAL CoordType=Cartesian XorR=-2.30094737316262 Y=1.92473266281121 Z=2.65 SpecialJt=No GUID=3a642afe-669a-4d55-a2ef-89b1979c5fa2

Joint=6286 CoordSys=GLOBAL CoordType=Cartesian XorR=-1.53397160528971 Y=1.28305659851104 Z=3.8375 SpecialJt=No GUID=7145b0d7-120f-4592-8e6b-76f32253c78a

Joint=6287 CoordSys=GLOBAL CoordType=Cartesian XorR=-1.53397160528971 Y=1.28305659851104 Z=2.65 SpecialJt=No GUID=2eeefb08-b4f5-402c-9843-71976b975bf4

Joint=6288 CoordSys=GLOBAL CoordType=Cartesian XorR=-0.766995837416786 Y=0.64138053421088 Z=3.84375 SpecialJt=No GUID=2c65ed4b-f699-4335-8f73-489de4b679e4

Joint=6289 CoordSys=GLOBAL CoordType=Cartesian XorR=-0.766995837416786 Y=0.64138053421088 Z=2.65 SpecialJt=No GUID=9b5cafc6-029f-4c6e-8e40-b326ef3688fe

Joint=6290 CoordSys=GLOBAL CoordType=Cartesian XorR=-5.36885044465429 Y=4.49143692001186 Z=1.76666666666667 SpecialJt=No GUID=cde98de4-dfea-496c-aedd-d755efcf11d2

Joint=6291 CoordSys=GLOBAL CoordType=Cartesian XorR=-6.13582621252721 Y=5.13311298431202 Z=1.76666666666667 SpecialJt=No GUID=c5de7cab-68ca-4d2d-a36a-92d356b742be

Joint=6292 CoordSys=GLOBAL CoordType=Cartesian XorR=-5.36885044465429 Y=4.49143692001186 Z=0.8833333333333333 SpecialJt=No GUID=f8f16b81-8fc2-494e-bb98-b53863cae916

Joint=6293 CoordSys=GLOBAL CoordType=Cartesian XorR=-6.13582621252721 Y=5.13311298431202 Z=0.8833333333333333 SpecialJt=No GUID=3b203264-657f-4aba-bd6b-311067b9892e

APPALDATORE:  Consorzio Telese Società Consortile a Responsabilità Limitata	<b>ITINERARIO NAPOLI – BARI</b> <b>RADDOPPIO TRATTA CANCELLO-BENEVENTO</b> <b>II LOTTO FUNZIONALE FRASSO TELESINO – VITULANO</b> <b>2° SUBLOTTO TELESE – SAN LORENZO</b> <b>PROGETTO ESECUTIVO</b>					
PROGETTAZIONE: Mandataria: <b>SYSTRA S.A.</b> Mandante: <b>SWS Engineering S.p.A.</b> <b>SYSTRA-SOTECNI S.p.A.</b>						
<b>PONTI E VIADOTTI – VI14</b> <b>"Struttura ad archi": Tabulato di calcolo – 2 di 2</b>	COMMESSA <b>IF2R</b>	LOTTO <b>2.2.E.ZZ</b>	CODIFICA <b>CL</b>	DOCUMENTO <b>VI.14.0.0.004</b>	REV. <b>A</b>	FOGLIO <b>559 di 597</b>

Joint=6294 CoordSys=GLOBAL CoordType=Cartesian XorR=-4.60187467678138 Y=3.8497608557117 Z=1.76666666666667 SpecialJt=No GUID=339c220a-a6dc-45ee-a357-fad8dd9e02f7

Joint=6295 CoordSys=GLOBAL CoordType=Cartesian XorR=-4.60187467678138 Y=3.8497608557117 Z=0.8833333333333333 SpecialJt=No GUID=581ae5e5-56ad-45bf-b8f3-56d943069786

Joint=6296 CoordSys=GLOBAL CoordType=Cartesian XorR=-3.8348980890846 Y=3.20808479141153 Z=1.76666666666667 SpecialJt=No GUID=e5a537f0-3aad-47a4-a8ce-96e0c2d854bb

Joint=6297 CoordSys=GLOBAL CoordType=Cartesian XorR=-3.8348980890846 Y=3.20808479141153 Z=0.8833333333333333 SpecialJt=No GUID=74ff5278-08e8-45c2-8602-65e19282af6f

Joint=6298 CoordSys=GLOBAL CoordType=Cartesian XorR=-3.06792314103554 Y=2.56640872711137 Z=1.76666666666667 SpecialJt=No GUID=01e456c2-8dad-43fa-9873-3c204592de84

Joint=6299 CoordSys=GLOBAL CoordType=Cartesian XorR=-3.06792314103554 Y=2.56640872711137 Z=0.8833333333333333 SpecialJt=No GUID=c564b5f6-3711-4c2e-a0b4-dddc039f439

Joint=6300 CoordSys=GLOBAL CoordType=Cartesian XorR=-2.30094737316262 Y=1.92473266281121 Z=1.76666666666667 SpecialJt=No GUID=7d0e3d6a-4596-4abe-870a-68e034247d28

Joint=6301 CoordSys=GLOBAL CoordType=Cartesian XorR=-2.30094737316262 Y=1.92473266281121 Z=0.8833333333333333 SpecialJt=No GUID=cca3288b-8331-4533-88ca-d50c5552b746

Joint=6302 CoordSys=GLOBAL CoordType=Cartesian XorR=-1.53397160528971 Y=1.28305659851104 Z=1.76666666666667 SpecialJt=No GUID=b376c8bb-0679-4425-9cc6-b6be799d2002

Joint=6303 CoordSys=GLOBAL CoordType=Cartesian XorR=-1.53397160528971 Y=1.28305659851104 Z=0.8833333333333333 SpecialJt=No GUID=0e9c8a81-1663-4038-b769-bd5f1e585d0a

Joint=6304 CoordSys=GLOBAL CoordType=Cartesian XorR=-0.766995837416786 Y=0.64138053421088 Z=1.76666666666667 SpecialJt=No GUID=22759974-f2dd-48db-81d7-75e6b5841870

Joint=6305 CoordSys=GLOBAL CoordType=Cartesian XorR=-0.766995837416786 Y=0.64138053421088 Z=0.8833333333333333 SpecialJt=No GUID=2ef21d39-b425-4eac-8f97-fb67db6b1e2b

Joint=6306 CoordSys=GLOBAL CoordType=Cartesian XorR=-7.28628986433659 Y=6.09562708076227 Z=1.76666666666667 SpecialJt=No GUID=62067743-f591-4c8d-9d8f-0482a570acc1

Joint=6307 CoordSys=GLOBAL CoordType=Cartesian XorR=-7.28628986433659 Y=6.09562708076227 Z=0.8833333333333333 SpecialJt=No GUID=3d3188bf-38ca-4ec4-bcbe-2e8b25d0baa2

Joint=6308 CoordSys=GLOBAL CoordType=Cartesian XorR=-7.28628986433659 Y=6.09562708076227 Z=6 SpecialJt=No GUID=134f5e45-ea1f-48d2-9d17-7c506645025b

Joint=6309 CoordSys=GLOBAL CoordType=Cartesian XorR=-14.1008761319578 Y=11.7969244087969 Z=9.01666666666667 SpecialJt=No GUID=34d9f940-c65e-4b29-b891-63e5416f5e45

Joint=6310 CoordSys=GLOBAL CoordType=Cartesian XorR=-14.8580523839158 Y=12.4304018896896 Z=9 SpecialJt=No GUID=c2fd3cd0-d80f-4505-b0a2-3c83ae6b35fe

Joint=6311 CoordSys=GLOBAL CoordType=Cartesian XorR=-14.1008761319578 Y=11.7969244087969 Z=8.0333333333333333 SpecialJt=No GUID=b3fb603c-230a-4e9e-96e3-8fa5d29fd062

Joint=6312 CoordSys=GLOBAL CoordType=Cartesian XorR=-14.8580523839158 Y=12.4304018896896 Z=8 SpecialJt=No GUID=cc1e57e0-79fe-4593-9578-a20d8715155f

Joint=6313 CoordSys=GLOBAL CoordType=Cartesian XorR=-14.1008761319578 Y=11.7969244087969 Z=7.05 SpecialJt=No GUID=b813a10e-3eff-49f7-8454-4260040d84c2

Joint=6314 CoordSys=GLOBAL CoordType=Cartesian XorR=-13.3436998799999 Y=11.1634469279041 Z=9.01666666666667 SpecialJt=No GUID=27833fa9-2c61-4d17-bdd4-41caf15225b6

Joint=6315 CoordSys=GLOBAL CoordType=Cartesian XorR=-13.3436998799999 Y=11.1634469279041 Z=8.0333333333333333 SpecialJt=No GUID=ff2822fd-a191-43d3-9aee-083531bcc185

Joint=6316 CoordSys=GLOBAL CoordType=Cartesian XorR=-13.3436998799999 Y=11.1634469279041 Z=7.05 SpecialJt=No GUID=090b0fde-6edc-4905-bc58-0e41dda963ab

Joint=6317 CoordSys=GLOBAL CoordType=Cartesian XorR=-12.586523628042 Y=10.5299694470114 Z=9.01666666666667 SpecialJt=No GUID=8bcd5c97-fd83-4491-b5a2-747811c02c61

Joint=6318 CoordSys=GLOBAL CoordType=Cartesian XorR=-12.586523628042 Y=10.5299694470114 Z=8.0333333333333333 SpecialJt=No GUID=427a48e2-9e0d-442c-b8c5-6a38a31206b3

Joint=6319 CoordSys=GLOBAL CoordType=Cartesian XorR=-12.586523628042 Y=10.5299694470114 Z=7.05 SpecialJt=No GUID=4d3b5378-6035-4b6d-a721-ffd70476456c

Joint=6320 CoordSys=GLOBAL CoordType=Cartesian XorR=-11.8293473760841 Y=9.89649196611867 Z=9.01666666666667 SpecialJt=No GUID=672d14b5-d063-40c5-b4b2-d6df5abce81

Joint=6321 CoordSys=GLOBAL CoordType=Cartesian XorR=-11.8293473760841 Y=9.89649196611867 Z=8.0333333333333333 SpecialJt=No GUID=00a8df1c-1faf-41ad-8bc7-7bff3ba93188

APPALDATORE: <b>TELESE S.c.a r.l.</b> Consorzio Telese Società Consortile a Responsabilità Limitata		<b>ITINERARIO NAPOLI – BARI</b> <b>RADDOPPIO TRATTA CANCELLO-BENEVENTO</b> <b>II LOTTO FUNZIONALE FRASSO TELESINO – VITULANO</b> <b>2° SUBLOTTO TELESE – SAN LORENZO</b> <b>PROGETTO ESECUTIVO</b>					
PROGETTAZIONE: Mandatario: <b>SYSTRA S.A.</b> Mandante: <b>SWS Engineering S.p.A.</b> <b>SYSTRA-SOTECNI S.p.A.</b>							
<b>PONTI E VIADOTTI – VI14</b> <b>"Struttura ad archi": Tabulato di calcolo – 2 di 2</b>		<b>COMMESSA</b> <b>IF2R</b>	<b>LOTTO</b> <b>2.2.E.ZZ</b>	<b>CODIFICA</b> <b>CL</b>	<b>DOCUMENTO</b> <b>VI.14.0.0.004</b>	<b>REV.</b> <b>A</b>	<b>FOGLIO</b> <b>560 di 597</b>

Joint=6322 CoordSys=GLOBAL CoordType=Cartesian XorR=-11.8293473760841 Y=9.89649196611867 Z=7.05 SpecialJt=No GUID=c955f7a8-b0b4-4748-8365-c78c7892728e

Joint=6323 CoordSys=GLOBAL CoordType=Cartesian XorR=-11.0721711241262 Y=9.26301448522593 Z=9.01666666666667 SpecialJt=No GUID=c31ea40a-2911-41d8-a9d8-6667f804d2d2

Joint=6324 CoordSys=GLOBAL CoordType=Cartesian XorR=-11.0721711241262 Y=9.26301448522593 Z=8.03333333333333 SpecialJt=No GUID=d5792549-12e9-4f07-bbb0-ce006ef74f7d

Joint=6325 CoordSys=GLOBAL CoordType=Cartesian XorR=-11.0721711241262 Y=9.26301448522593 Z=7.05 SpecialJt=No GUID=0cc750ac-28ff-449c-92aa-81093cb71e20

Joint=6326 CoordSys=GLOBAL CoordType=Cartesian XorR=-10.3149948721683 Y=8.6295370043332 Z=9.01666666666667 SpecialJt=No GUID=47d628e4-bcd3-4ed1-8758-238ca4585cab

Joint=6327 CoordSys=GLOBAL CoordType=Cartesian XorR=-10.3149948721683 Y=8.6295370043332 Z=8.03333333333333 SpecialJt=No GUID=760f5243-ca93-4a60-bf42-894c55438c60

Joint=6328 CoordSys=GLOBAL CoordType=Cartesian XorR=-10.3149948721683 Y=8.6295370043332 Z=7.05 SpecialJt=No GUID=12cf6bb4-a86c-41a4-a980-a8eeefc8a40e

Joint=6329 CoordSys=GLOBAL CoordType=Cartesian XorR=-9.55781862021034 Y=7.99605952344047 Z=9.01666666666667 SpecialJt=No GUID=86add1ce-480f-4794-8f99-62b5c6ebe652

Joint=6330 CoordSys=GLOBAL CoordType=Cartesian XorR=-9.55781862021034 Y=7.99605952344047 Z=8.03333333333333 SpecialJt=No GUID=68b112f2-16f0-469f-9d21-6c374f8af3e0

Joint=6331 CoordSys=GLOBAL CoordType=Cartesian XorR=-9.55781862021034 Y=7.99605952344047 Z=7.05 SpecialJt=No GUID=b7a10b9e-ac20-4e1b-8ec3-a176c081b29a

Joint=6332 CoordSys=GLOBAL CoordType=Cartesian XorR=-8.80064236825242 Y=7.36258204254774 Z=9.01666666666667 SpecialJt=No GUID=4fbc8dfc-9045-4e3d-a208-a937516da875

Joint=6333 CoordSys=GLOBAL CoordType=Cartesian XorR=-8.80064236825242 Y=7.36258204254774 Z=8.03333333333333 SpecialJt=No GUID=5058c42c-9379-4844-9633-97b4d068adde

Joint=6334 CoordSys=GLOBAL CoordType=Cartesian XorR=-8.80064236825242 Y=7.36258204254774 Z=7.05 SpecialJt=No GUID=3670d283-429b-41be-ae01-999844684096

Joint=6335 CoordSys=GLOBAL CoordType=Cartesian XorR=-8.04346611629451 Y=6.729104561655 Z=9.01666666666667 SpecialJt=No GUID=448d81bb-d839-4e91-811a-c7d4e91041c7

Joint=6336 CoordSys=GLOBAL CoordType=Cartesian XorR=-8.04346611629451 Y=6.729104561655 Z=8.03333333333333 SpecialJt=No GUID=0abd4ede-0c1d-4625-a48c-205d5fb18760

Joint=6337 CoordSys=GLOBAL CoordType=Cartesian XorR=-8.04346611629451 Y=6.729104561655 Z=7.05 SpecialJt=No GUID=6fa4292b-be56-464f-a29c-c728290fe0a9

Joint=6338 CoordSys=GLOBAL CoordType=Cartesian XorR=-14.1008761319578 Y=11.7969244087969 Z=2.65 SpecialJt=No GUID=79d4221a-ce72-4384-b2bc-e2a16692f49c

Joint=6339 CoordSys=GLOBAL CoordType=Cartesian XorR=-14.1008761319578 Y=11.7969244087969 Z=1.76666666666667 SpecialJt=No GUID=c38360c1-c781-431c-9fc4-81b142348ed3

Joint=6340 CoordSys=GLOBAL CoordType=Cartesian XorR=-14.8580523839158 Y=12.4304018896896 Z=2 SpecialJt=No GUID=7abcf0b-1364-4169-af9c-fbc55aa7bb6

Joint=6341 CoordSys=GLOBAL CoordType=Cartesian XorR=-14.1008761319578 Y=11.7969244087969 Z=0.8833333333333333 SpecialJt=No GUID=c10bfbef-7836-46e2-890a-c7692010f3dd

Joint=6342 CoordSys=GLOBAL CoordType=Cartesian XorR=-14.8580523839158 Y=12.4304018896896 Z=1 SpecialJt=No GUID=e1b62a9e-5249-433a-9009-054a22635938

Joint=6343 CoordSys=GLOBAL CoordType=Cartesian XorR=-13.3436998799999 Y=11.1634469279041 Z=2.65 SpecialJt=No GUID=2467fb59-0d61-4d05-bd0a-13aa73ee6b71

Joint=6344 CoordSys=GLOBAL CoordType=Cartesian XorR=-13.3436998799999 Y=11.1634469279041 Z=1.76666666666667 SpecialJt=No GUID=28e4be9a-9efd-45eb-9322-a534b28b5cad

Joint=6345 CoordSys=GLOBAL CoordType=Cartesian XorR=-13.3436998799999 Y=11.1634469279041 Z=0.8833333333333334 SpecialJt=No GUID=e835f684-8dd2-488c-b144-46b5c9df7f68

Joint=6346 CoordSys=GLOBAL CoordType=Cartesian XorR=-12.586523628042 Y=10.5299694470114 Z=2.65 SpecialJt=No GUID=9f131986-2948-4b65-ac06-58067fb395f9

Joint=6347 CoordSys=GLOBAL CoordType=Cartesian XorR=-12.586523628042 Y=10.5299694470114 Z=1.76666666666667 SpecialJt=No GUID=41c11982-26d1-47b3-a012-c5901a6373ab

Joint=6348 CoordSys=GLOBAL CoordType=Cartesian XorR=-12.586523628042 Y=10.5299694470114 Z=0.8833333333333333 SpecialJt=No GUID=1b13a6b9-b2fc-4d84-88e6-401ad455dce9

Joint=6349 CoordSys=GLOBAL CoordType=Cartesian XorR=-11.8293473760841 Y=9.89649196611867 Z=2.65 SpecialJt=No GUID=9ada4002-82e0-403e-93c3-bac21c2cd143

Joint=6350 CoordSys=GLOBAL CoordType=Cartesian XorR=-11.8293473760841 Y=9.89649196611867 Z=1.76666666666667 SpecialJt=No GUID=52350b09-a04b-40b4-b5ef-ba0b8a28d9dc

Joint=6351 CoordSys=GLOBAL CoordType=Cartesian XorR=-11.8293473760841 Y=9.89649196611867 Z=0.8833333333333333 SpecialJt=No GUID=9f477b79-72f5-4608-a6a5-8731baedab42

Joint=6352 CoordSys=GLOBAL CoordType=Cartesian XorR=-11.0721711241262 Y=9.26301448522593 Z=2.65 SpecialJt=No GUID=4ad457d0-60bc-4e66-9f8e-ab5c32d0c3e2



APPALTATORE:  Consorzio Telese Società Consortile a Responsabilità Limitata	<b>ITINERARIO NAPOLI – BARI</b> <b>RADDOPPIO TRATTA CANCELLO-BENEVENTO</b> <b>II LOTTO FUNZIONALE FRASSO TELESINO – VITULANO</b> <b>2° SUBLOTTO TELESE – SAN LORENZO</b>  <b>PROGETTO ESECUTIVO</b>						
PROGETTAZIONE: Mandataria: <b>SYSTRA S.A.</b> Mandante: <b>SWS Engineering S.p.A.</b> <b>SYSTRA-SOTECNI S.p.A.</b>							
<b>PONTI E VIADOTTI – VI14</b> <b>"Struttura ad archi": Tabulato di calcolo – 2 di 2</b>	<table border="1"> <tr> <td>COMMESSA IF2R</td> <td>LOTTO 2.2.E.ZZ</td> <td>CODIFICA CL</td> <td>DOCUMENTO VI.14.0.0.004</td> <td>REV. A</td> <td>FOGLIO 561 di 597</td> </tr> </table>	COMMESSA IF2R	LOTTO 2.2.E.ZZ	CODIFICA CL	DOCUMENTO VI.14.0.0.004	REV. A	FOGLIO 561 di 597
COMMESSA IF2R	LOTTO 2.2.E.ZZ	CODIFICA CL	DOCUMENTO VI.14.0.0.004	REV. A	FOGLIO 561 di 597		

Joint=6353 CoordSys=GLOBAL CoordType=Cartesian XorR=-11.0721711241262 Y=9.26301448522593 Z=1.7666666666667 SpecialJt=No GUID=62dd2af2-43c9-411d-a021-6c81b437af10
Joint=6354 CoordSys=GLOBAL CoordType=Cartesian XorR=-11.0721711241262 Y=9.26301448522593 Z=0.8833333333333333 SpecialJt=No GUID=5ac39a69-f00f-4adf-aab6-7e440a9c1a9f
Joint=6355 CoordSys=GLOBAL CoordType=Cartesian XorR=-10.3149948721683 Y=8.6295370043332 Z=2.65 SpecialJt=No GUID=2e33ce43-4e7d-4fb0-8f96-28e3182592d5
Joint=6356 CoordSys=GLOBAL CoordType=Cartesian XorR=-10.3149948721683 Y=8.6295370043332 Z=1.7666666666667 SpecialJt=No GUID=37ffa91-77da-463f-80ce-fc93306be9af
Joint=6357 CoordSys=GLOBAL CoordType=Cartesian XorR=-10.3149948721683 Y=8.6295370043332 Z=0.8833333333333333 SpecialJt=No GUID=f6c847e9-c541-498d-a946-f1ab2cc2a289
Joint=6358 CoordSys=GLOBAL CoordType=Cartesian XorR=-9.55781862021034 Y=7.99605952344047 Z=2.65 SpecialJt=No GUID=839e934f-4360-4f53-9069-00b153d1bb79
Joint=6359 CoordSys=GLOBAL CoordType=Cartesian XorR=-9.55781862021034 Y=7.99605952344047 Z=1.7666666666667 SpecialJt=No GUID=ff1408cf-fcda-4ba4-f750-42777e14cf91
Joint=6360 CoordSys=GLOBAL CoordType=Cartesian XorR=-9.55781862021034 Y=7.99605952344047 Z=0.8833333333333333 SpecialJt=No GUID=5fe7ba7a-0dd9-4dde-85b1-f6dd593994fd
Joint=6361 CoordSys=GLOBAL CoordType=Cartesian XorR=-8.80064236825242 Y=7.36258204254774 Z=2.65 SpecialJt=No GUID=ceac6c85-913e-4b8c-b308-8beb863c31e9
Joint=6362 CoordSys=GLOBAL CoordType=Cartesian XorR=-8.80064236825242 Y=7.36258204254774 Z=1.7666666666667 SpecialJt=No GUID=5611a7bc-7578-46cd-9059-71306632596e
Joint=6363 CoordSys=GLOBAL CoordType=Cartesian XorR=-8.80064236825242 Y=7.36258204254774 Z=0.8833333333333333 SpecialJt=No GUID=d1cd36cd-cf26-469c-a756-79ce163f1127
Joint=6364 CoordSys=GLOBAL CoordType=Cartesian XorR=-8.04346611629451 Y=6.729104561655 Z=2.65 SpecialJt=No GUID=6e97c070-79e4-494b-bcd0-3e36174dfef0
Joint=6365 CoordSys=GLOBAL CoordType=Cartesian XorR=-8.04346611629451 Y=6.729104561655 Z=1.7666666666667 SpecialJt=No GUID=21876136-fdb6-4bd9-8867-06afd10e7ec7
Joint=6366 CoordSys=GLOBAL CoordType=Cartesian XorR=-8.04346611629451 Y=6.729104561655 Z=0.8833333333333333 SpecialJt=No GUID=33ef92d2-89ba-4edd-8767-182c18c6711b
Joint=6367 CoordSys=GLOBAL CoordType=Cartesian XorR=-14.1008761319578 Y=11.7969244087969 Z=4.95 SpecialJt=No GUID=d6eeca0f-965a-4684-8823-6aec175b7da6
Joint=6368 CoordSys=GLOBAL CoordType=Cartesian XorR=-14.1008761319578 Y=11.7969244087969 Z=3.8 SpecialJt=No GUID=4b88dd3e-37cd-45b7-be04-031bfeca8054
Joint=6369 CoordSys=GLOBAL CoordType=Cartesian XorR=-14.8580523839158 Y=12.4304018896896 Z=3.8 SpecialJt=No GUID=830721ba-b8d8-4578-8d0f-d824718e94bd
Joint=6370 CoordSys=GLOBAL CoordType=Cartesian XorR=-13.3436998799999 Y=11.1634469279041 Z=4.95 SpecialJt=No GUID=22b0feb8-72b9-49cc-ba0e-d279043c8bd0d
Joint=6371 CoordSys=GLOBAL CoordType=Cartesian XorR=-13.3436998799999 Y=11.1634469279041 Z=3.8 SpecialJt=No GUID=2706f3da-ef80-466f-8a52-a506501a1c7b
Joint=6372 CoordSys=GLOBAL CoordType=Cartesian XorR=-12.586523628042 Y=10.5299694470114 Z=4.95 SpecialJt=No GUID=f48f2cd9-83b2-4b7f-93c6-a637803de861
Joint=6373 CoordSys=GLOBAL CoordType=Cartesian XorR=-12.586523628042 Y=10.5299694470114 Z=3.8 SpecialJt=No GUID=fed408fd-1309-4f9f-92cc-971d116f042f
Joint=6374 CoordSys=GLOBAL CoordType=Cartesian XorR=-11.8293473760841 Y=9.89649196611867 Z=4.95 SpecialJt=No GUID=d11758a3-3a38-4053-aeae-a55f74ac4132
Joint=6375 CoordSys=GLOBAL CoordType=Cartesian XorR=-11.8293473760841 Y=9.89649196611867 Z=3.8 SpecialJt=No GUID=01320165-67d9-46e6-9539-a1d5a258d650
Joint=6376 CoordSys=GLOBAL CoordType=Cartesian XorR=-11.0721711241262 Y=9.26301448522593 Z=4.95 SpecialJt=No GUID=491dde7d-73ec-4d5c-ae42-12c56a768a71
Joint=6377 CoordSys=GLOBAL CoordType=Cartesian XorR=-11.0721711241262 Y=9.26301448522593 Z=3.8 SpecialJt=No GUID=10c1b789-24b9-4217-bf41-db0ff6e51685
Joint=6378 CoordSys=GLOBAL CoordType=Cartesian XorR=-10.3149948721683 Y=8.6295370043332 Z=4.95 SpecialJt=No GUID=be97e494-6572-4474-9c31-82d7fc947c4c
Joint=6379 CoordSys=GLOBAL CoordType=Cartesian XorR=-10.3149948721683 Y=8.6295370043332 Z=3.8 SpecialJt=No GUID=da97c5bc-2042-4eaa-94a8-4d02335c5976
Joint=6380 CoordSys=GLOBAL CoordType=Cartesian XorR=-9.55781862021034 Y=7.99605952344047 Z=4.95 SpecialJt=No GUID=07ac7303-0803-405a-a49c-094fd9f7a56a
Joint=6381 CoordSys=GLOBAL CoordType=Cartesian XorR=-9.55781862021034 Y=7.99605952344047 Z=3.8 SpecialJt=No GUID=c29a83a1-ae99-434b-91af-64741e97a5e3
Joint=6382 CoordSys=GLOBAL CoordType=Cartesian XorR=-8.80064236825242 Y=7.36258204254774 Z=4.95 SpecialJt=No GUID=3ab731c8-8f4c-4ff0-87c4-5b350d52e94a
Joint=6383 CoordSys=GLOBAL CoordType=Cartesian XorR=-8.80064236825242 Y=7.36258204254774 Z=3.8 SpecialJt=No GUID=01e6b6e0-05b4-4c4b-a8a7-932a4c3c51af
Joint=6384 CoordSys=GLOBAL CoordType=Cartesian XorR=-8.04346611629451 Y=6.729104561655 Z=4.95 SpecialJt=No GUID=b06f7966-31cc-4769-82dc-c3074e3ee258
Joint=6385 CoordSys=GLOBAL CoordType=Cartesian XorR=-8.04346611629451 Y=6.729104561655 Z=3.8 SpecialJt=No GUID=271e5a72-4e59-44ce-8815-b0c3c3a15342
Joint=6386 CoordSys=GLOBAL CoordType=Cartesian XorR=-7.28628986433659 Y=6.09562708076227 Z=3.8 SpecialJt=No GUID=e0517f4f-dddd-4a5d-b23b-2228b4f1b289
Joint=6387 CoordSys=GLOBAL CoordType=Cartesian XorR=-14.1008761319578 Y=11.7969244087969 Z=6 SpecialJt=No GUID=bb1c7da1-a019-4e67-a487-874fd651ea4f
Joint=6388 CoordSys=GLOBAL CoordType=Cartesian XorR=-14.8580523839158 Y=12.4304018896896 Z=6 SpecialJt=No GUID=06c6e99a-d2d1-4092-bf4c-1a88b8210759
Joint=6389 CoordSys=GLOBAL CoordType=Cartesian XorR=-13.3436998799999 Y=11.1634469279041 Z=6 SpecialJt=No GUID=f35477fe-c715-4c0c-a02b-962a288af15b
Joint=6390 CoordSys=GLOBAL CoordType=Cartesian XorR=-12.586523628042 Y=10.5299694470114 Z=6 SpecialJt=No GUID=1130a1be-5d69-4f37-839d-dbbc18a486c5
Joint=6391 CoordSys=GLOBAL CoordType=Cartesian XorR=-11.8293473760841 Y=9.89649196611867 Z=6 SpecialJt=No GUID=8f61f39f-7c7e-44d1-8317-39fcc60421cb
Joint=6392 CoordSys=GLOBAL CoordType=Cartesian XorR=-11.0721711241262 Y=9.26301448522593 Z=6 SpecialJt=No GUID=b74fd024-de2d-495b-b589-3f1e539ac3e0

APPALTATORE: <b>TELESE</b> S.c.a r.l. Consorzio Telese Società Consortile a Responsabilità Limitata	<b>ITINERARIO NAPOLI – BARI</b>					
PROGETTAZIONE: Mandataria: SYSTRA S.A. Mandante: SWS Engineering S.p.A. SYSTRA-SOTECNI S.p.A.	<b>RADDOPPIO TRATTA CANCELLO-BENEVENTO</b>					
	<b>II LOTTO FUNZIONALE FRASSO TELESINO – VITULANO</b>					
	<b>2° SUBLOTTO TELESE – SAN LORENZO</b>					
<b>PONTI E VIADOTTI – VI14</b> "Struttura ad archi": Tabulato di calcolo – 2 di 2	<b>PROGETTO ESECUTIVO</b>					
	COMMESSA IF2R	LOTTO 2.2.E.ZZ	CODIFICA CL	DOCUMENTO VI.14.0.0.004	REV. A	FOGLIO 562 di 597

Joint=6393 CoordSys=GLOBAL CoordType=Cartesian XorR=-10.3149948721683 Y=8.6295370043332 Z=6 SpecialJt=No GUID=badad92f1114-4de7-981c-73f56d16b981
Joint=6394 CoordSys=GLOBAL CoordType=Cartesian XorR=-9.55781862021034 Y=7.99605952344047 Z=6 SpecialJt=No GUID=d10adc85-ca52-47de-b3f9-cb1f9e7c80f3
Joint=6395 CoordSys=GLOBAL CoordType=Cartesian XorR=-8.80064236825242 Y=7.36258204254774 Z=6 SpecialJt=No GUID=1aaea982-0fc0-45b7-983f-a4604f4cd77b
Joint=6396 CoordSys=GLOBAL CoordType=Cartesian XorR=-8.04346611629451 Y=6.729104561655 Z=6 SpecialJt=No GUID=42b0ab6d-55a7-4948-a3eb-33bb0fb8fc01
Joint=6402 CoordSys=GLOBAL CoordType=Cartesian XorR=-18 Y=14.7885614259927 Z=0 SpecialJt=No GUID=a277247d-9766-4be6-b1d3-d05fa821e2ae
Joint=6406 CoordSys=GLOBAL CoordType=Cartesian XorR=-16.7371430152044 Y=14.002508247225 Z=0 SpecialJt=No GUID=d578659f-2b4a-4695-b9c6-f48924425f33
Joint=6407 CoordSys=GLOBAL CoordType=Cartesian XorR=-15.7975976995601 Y=13.2164550684573 Z=2.65 SpecialJt=No GUID=80200ca2-e62f-486f-8d63-7a3ed81e90ac
Joint=6408 CoordSys=GLOBAL CoordType=Cartesian XorR=-15.7975976995601 Y=13.2164550684573 Z=1.76666666666667 SpecialJt=No GUID=e88e55bc-0a6d-4660-80ff-9828f3cb1f12
Joint=6409 CoordSys=GLOBAL CoordType=Cartesian XorR=-15.7975976995601 Y=13.2164550684573 Z=0.883333333333333 SpecialJt=No GUID=3a595b5e-7a28-4e08-a9f6-8c734515c567
Joint=6410 CoordSys=GLOBAL CoordType=Cartesian XorR=-15.7975976995601 Y=13.2164550684573 Z=0 SpecialJt=No GUID=76866e01-5280-4d43-a835-5e34b6baa65
Joint=6421 CoordSys=GLOBAL CoordType=Cartesian XorR=-15.7975976995601 Y=13.2164550684573 Z=10 SpecialJt=No GUID=f39c08e7-a72c-4ddf-a8a6-6be12901ba3e
Joint=6422 CoordSys=GLOBAL CoordType=Cartesian XorR=-15.7975976995601 Y=13.2164550684573 Z=9.01666666666667 SpecialJt=No GUID=b8286a15-efff-4c8c-8235-41214580d8bc
Joint=6423 CoordSys=GLOBAL CoordType=Cartesian XorR=-15.7975976995601 Y=13.2164550684573 Z=8.03333333333333 SpecialJt=No GUID=d5e7567b-58b1-484a-8373-252697803b22
Joint=6424 CoordSys=GLOBAL CoordType=Cartesian XorR=-15.7975976995601 Y=13.2164550684573 Z=7.05 SpecialJt=No GUID=e0709238-70e4-4f05-980c-ed7228cdf0d
Joint=6430 CoordSys=GLOBAL CoordType=Cartesian XorR=-15.7975976995601 Y=13.2164550684573 Z=4.95 SpecialJt=No GUID=e5b0e6df-b0a6-4995-9004-c1f3c8d5c66a
Joint=6431 CoordSys=GLOBAL CoordType=Cartesian XorR=-15.7975976995601 Y=13.2164550684573 Z=3.8 SpecialJt=No GUID=5a366dbce-c02f-4f01-bfe6-4b7cb97a266a
Joint=6435 CoordSys=GLOBAL CoordType=Cartesian XorR=-15.7975976995601 Y=13.2164550684573 Z=6 SpecialJt=No GUID=296a83af-af6e-4670-91f2-4128925af3dc
Joint=6441 CoordSys=GLOBAL CoordType=Cartesian XorR=20.9021461814063 Y=-0.177823240587716 Z=0 SpecialJt=No GUID=6952c3b3-765c-48e4-8248-6045a4cd1770
Joint=6442 CoordSys=GLOBAL CoordType=Cartesian XorR=21.8670531582542 Y=-0.177811089101668 Z=0 SpecialJt=No GUID=d4f35251-1458-47a8-bf6f-db366dccc88d
Joint=6446 CoordSys=GLOBAL CoordType=Cartesian XorR=19.9372392045584 Y=-0.17783592073764 Z=0 SpecialJt=No GUID=cc0a10ef-b771-4f67-991d-10b18222ec57
Joint=6448 CoordSys=GLOBAL CoordType=Cartesian XorR=17.7306397337128 Y=-0.230883593246026 Z=0 SpecialJt=No GUID=d8325e4c-a876-4d84-a580-5c3b58f8a9c2
Joint=6449 CoordSys=GLOBAL CoordType=Cartesian XorR=18.4661728906614 Y=-0.213200859521939 Z=0 SpecialJt=No GUID=dd2d0adb-2099-44fa-befa-2eeaa89ab9
Joint=6450 CoordSys=GLOBAL CoordType=Cartesian XorR=19.2017060476099 Y=-0.195518125797852 Z=0 SpecialJt=No GUID=bb2c2d3a-07b6-4c3a-9091-a95c2ed3419e
Joint=6451 CoordSys=GLOBAL CoordType=Cartesian XorR=18.514527492063 Y=-0.912358580783227 Z=0 SpecialJt=No GUID=ce1271bc-7b67-45ce-a403-6a63cfe32d99
Joint=6479 CoordSys=GLOBAL CoordType=Cartesian XorR=19.8365089058545 Y=13.5039317677553 Z=0 SpecialJt=No GUID=b9f90ef80-7812-4dc8-9403-1ab1a2d6d384
Joint=6481 CoordSys=GLOBAL CoordType=Cartesian XorR=18.7475173444007 Y=13.5039882140321 Z=0 SpecialJt=No GUID=4d0eb9c4-bb9a-404e-927f-26cbff692b5d
Joint=6483 CoordSys=GLOBAL CoordType=Cartesian XorR=17.7575250151721 Y=13.5040395288292 Z=0 SpecialJt=No GUID=056a282f-6022-436a-b4eb-e099cef6dd2b
Joint=6485 CoordSys=GLOBAL CoordType=Cartesian XorR=16.776286810071 Y=13.5040903203153 Z=0 SpecialJt=No GUID=b266814c-8f07-47db-937b-a82ae6f7a72c
Joint=6487 CoordSys=GLOBAL CoordType=Cartesian XorR=15.7565687232027 Y=13.5041432454573 Z=0 SpecialJt=No GUID=49fe830b-3ef4-4fd1-9308-5bed4f9c37f0
Joint=6489 CoordSys=GLOBAL CoordType=Cartesian XorR=14.7355087653983 Y=13.5041961705993 Z=0 SpecialJt=No GUID=bde92d2c-7714-406a-b237-bd9360d897be
Joint=6491 CoordSys=GLOBAL CoordType=Cartesian XorR=13.7144488075939 Y=13.5042490957413 Z=0 SpecialJt=No GUID=a843bf4e-ed01-4f10-a153-bef07aa2263d
Joint=6493 CoordSys=GLOBAL CoordType=Cartesian XorR=12.6933888497895 Y=13.5043020208833 Z=0 SpecialJt=No GUID=6158e841-f366-45da-9acd-1bcdbf9fc498
Joint=6495 CoordSys=GLOBAL CoordType=Cartesian XorR=11.6723288919852 Y=13.5043549460253 Z=0 SpecialJt=No GUID=3fedd0b2-4df6-409f-b766-807f3ce5384a
Joint=6497 CoordSys=GLOBAL CoordType=Cartesian XorR=10.6512689341808 Y=13.5044078711673 Z=0 SpecialJt=No GUID=4bcf512a-c1fd-42ba-9436-168410886cc8
Joint=6499 CoordSys=GLOBAL CoordType=Cartesian XorR=9.63020897637639 Y=13.5044607963094 Z=0 SpecialJt=No GUID=3c12cc97-8c63-4261-9427-40056afa3d51
Joint=6501 CoordSys=GLOBAL CoordType=Cartesian XorR=8.60914901857201 Y=13.5045137214514 Z=0 SpecialJt=No GUID=7d6eda80-b47d-4550-bba5-bf21f8f8ae0a
Joint=6503 CoordSys=GLOBAL CoordType=Cartesian XorR=7.58808906076763 Y=13.5045666465934 Z=0 SpecialJt=No GUID=ada19c8b-238c-4576-a4b1-c69012927462
Joint=6505 CoordSys=GLOBAL CoordType=Cartesian XorR=6.56702910296325 Y=13.5046195717354 Z=0 SpecialJt=No GUID=28126642-37ba-4491-991c-8df830af9729
Joint=6506 CoordSys=GLOBAL CoordType=Cartesian XorR=21.8829284041058 Y=13.5038256946087 Z=0 SpecialJt=No GUID=e0cb6ee5-d89d-41dc-8964-0746b85e93df
Joint=6507 CoordSys=GLOBAL CoordType=Cartesian XorR=20.9255004317134 Y=13.5038753214803 Z=0 SpecialJt=No GUID=d97b8909-a0bc-4136-981d-e69dcd179099
Joint=6514 CoordSys=GLOBAL CoordType=Cartesian XorR=3.06835144533446 Y=13.3492291518118 Z=0 SpecialJt=No GUID=7f8df744-a1d4-4356-af0d-639e485ce4c4
Joint=6515 CoordSys=GLOBAL CoordType=Cartesian XorR=1.59638262390095 Y=13.2866516377335 Z=0 SpecialJt=No GUID=79fe198b-8ac4-4e1e-a5f8-65de592f1161
Joint=6516 CoordSys=GLOBAL CoordType=Cartesian XorR=2.2885990435236 Y=13.998323632387 Z=0 SpecialJt=No GUID=e0c8ec8f-9720-4a64-9942-28c590d0baf1
Joint=6517 CoordSys=GLOBAL CoordType=Cartesian XorR=0.861376770742609 Y=13.8950388297614 Z=0 SpecialJt=No GUID=a9b54e2b-9f14-4abc-a538-288e459e0883
Joint=6518 CoordSys=GLOBAL CoordType=Cartesian XorR=1.50884664171274 Y=14.6474181129623 Z=0 SpecialJt=No GUID=18532f65-d0e1-4131-983a-29512b877fad
Joint=6519 CoordSys=GLOBAL CoordType=Cartesian XorR=0.126370917584275 Y=14.5034260217893 Z=0 SpecialJt=No GUID=2a71ce1f-cdca-4479-8c78-e992923d67ff

APPALDATORE:  Consorzio Telese Società Consortile a Responsabilità Limitata	<b>ITINERARIO NAPOLI – BARI</b> <b>RADDOPPIO TRATTA CANCELLO-BENEVENTO</b> <b>II LOTTO FUNZIONALE FRASSO TELESINO – VITULANO</b> <b>2° SUBLOTTO TELESE – SAN LORENZO</b> <b>PROGETTO ESECUTIVO</b>												
PROGETTAZIONE: Mandataria: <b>SYSTRA S.A.</b> Mandante: <b>SWS Engineering S.p.A.</b> <b>SYSTRA-SOTECNI S.p.A.</b>													
<b>PONTI E VIADOTTI – VI14</b> <b>"Struttura ad archi": Tabulato di calcolo – 2 di 2</b>	<table border="1"> <thead> <tr> <th>COMMESSA</th> <th>LOTTO</th> <th>CODIFICA</th> <th>DOCUMENTO</th> <th>REV.</th> <th>FOGLIO</th> </tr> </thead> <tbody> <tr> <td>IF2R</td> <td>2.2.E.ZZ</td> <td>CL</td> <td>VI.14.0.0.004</td> <td>A</td> <td>563 di 597</td> </tr> </tbody> </table>	COMMESSA	LOTTO	CODIFICA	DOCUMENTO	REV.	FOGLIO	IF2R	2.2.E.ZZ	CL	VI.14.0.0.004	A	563 di 597
COMMESSA	LOTTO	CODIFICA	DOCUMENTO	REV.	FOGLIO								
IF2R	2.2.E.ZZ	CL	VI.14.0.0.004	A	563 di 597								

Joint=6520	CoordSys=GLOBAL	CoordType=Cartesian	XorR=0.729094239901876	Y=15.2965125935376	Z=0	SpecialJt=No	GUID=1baa928f-e37c-4c45-90f9-239e784b956b
Joint=6521	CoordSys=GLOBAL	CoordType=Cartesian	XorR=-0.608634935574067	Y=15.1118132138172	Z=0	SpecialJt=No	GUID=2585ff88-214a-4a3b-9b5f-a6f0eb012169
Joint=6522	CoordSys=GLOBAL	CoordType=Cartesian	XorR=-0.0506581619089914	Y=15.9456070741129	Z=0	SpecialJt=No	GUID=5ec47338-2303-4521-9c5a-42b91434043f
Joint=6523	CoordSys=GLOBAL	CoordType=Cartesian	XorR=-1.3436407887324	Y=15.7202004058451	Z=0	SpecialJt=No	GUID=7b7c364b-c642-444b-82f0-047b99fba13
Joint=6524	CoordSys=GLOBAL	CoordType=Cartesian	XorR=-0.830410563719852	Y=16.5947015546882	Z=0	SpecialJt=No	GUID=760cbc68-8372-4a90-b059-dada2cb45fc0
Joint=6525	CoordSys=GLOBAL	CoordType=Cartesian	XorR=-2.07864664189074	Y=16.328587597873	Z=0	SpecialJt=No	GUID=551790a6-58c0-4791-9270-8afd33aa3178
Joint=6526	CoordSys=GLOBAL	CoordType=Cartesian	XorR=-1.7975453256558	Y=17.3997799802079	Z=0	SpecialJt=No	GUID=0035ce20-2b83-4585-8a83-e61b7905eddb
Joint=6527	CoordSys=GLOBAL	CoordType=Cartesian	XorR=-2.99028180859877	Y=17.0831763631789	Z=0	SpecialJt=No	GUID=36c64071-84a1-4c56-9e1a-93b9d3f591e8
Joint=6528	CoordSys=GLOBAL	CoordType=Cartesian	XorR=-2.76468008759176	Y=18.2048584057276	Z=0	SpecialJt=No	GUID=306a9ef7-1e01-47b9-a33f-793ac8d89b45
Joint=6529	CoordSys=GLOBAL	CoordType=Cartesian	XorR=-3.90191697530678	Y=17.8377651284848	Z=0	SpecialJt=No	GUID=2a16b28d-a1cd-44b1-aa50-50b9519d9ab9
Joint=6530	CoordSys=GLOBAL	CoordType=Cartesian	XorR=-3.73181484952771	Y=19.0099368312474	Z=0	SpecialJt=No	GUID=859600c6-6366-4adc-880e-e3cfafebe7e7
Joint=6531	CoordSys=GLOBAL	CoordType=Cartesian	XorR=-4.81355214201479	Y=18.5923538937907	Z=0	SpecialJt=No	GUID=9465a557-471c-438a-bfca-420ba682fc8f
Joint=6532	CoordSys=GLOBAL	CoordType=Cartesian	XorR=-4.45716592097968	Y=19.6137456503872	Z=0	SpecialJt=No	GUID=02724f11-ae3c-4bbb-8ead-e3983e070d44
Joint=6533	CoordSys=GLOBAL	CoordType=Cartesian	XorR=-5.49727851704581	Y=19.1582954677701	Z=0	SpecialJt=No	GUID=12282a83-aecc-4b1c-bad1-1b19ac78fa57
Joint=6534	CoordSys=GLOBAL	CoordType=Cartesian	XorR=-5.18251699243164	Y=20.217554469527	Z=0	SpecialJt=No	GUID=9496c034-36d7-445f-b450-5956f679cae4
Joint=6535	CoordSys=GLOBAL	CoordType=Cartesian	XorR=-6.18100489207683	Y=19.7242370417496	Z=0	SpecialJt=No	GUID=2ac930b3-0810-423a-b1f8-9b5e8142742b
Joint=6536	CoordSys=GLOBAL	CoordType=Cartesian	XorR=-5.90786806388361	Y=20.8213632886668	Z=0	SpecialJt=No	GUID=598dc9e0-a6ca-447d-8e7b-889efd10b44f
Joint=6537	CoordSys=GLOBAL	CoordType=Cartesian	XorR=-6.86473126710784	Y=20.290178615729	Z=0	SpecialJt=No	GUID=b143b3f4-d9e3-47ce-84e8-9000455635b8
Joint=6538	CoordSys=GLOBAL	CoordType=Cartesian	XorR=-6.87500282581956	Y=21.6264417141865	Z=0	SpecialJt=No	GUID=d023b605-1132-4a8a-a35e-db95ef68592b
Joint=6539	CoordSys=GLOBAL	CoordType=Cartesian	XorR=-7.77636643381587	Y=21.0447673810349	Z=0	SpecialJt=No	GUID=81d5e33c-e4f0-4af3-9028-6d7af7ba5615
Joint=6540	CoordSys=GLOBAL	CoordType=Cartesian	XorR=-7.84213758775552	Y=22.4315201397062	Z=0	SpecialJt=No	GUID=d487b3c5-886f-44d9-89ae-778e053fa622
Joint=6541	CoordSys=GLOBAL	CoordType=Cartesian	XorR=-8.68800160052388	Y=21.7993561463408	Z=0	SpecialJt=No	GUID=e36edff1-45bd-401f-8676-b36c39dd3d9f
Joint=6548	CoordSys=GLOBAL	CoordType=Cartesian	XorR=5.2257338876089	Y=14.1951584142279	Z=0	SpecialJt=No	GUID=ca7a5368-a194-4bcf-ac80-b99323bf57cf
Joint=6549	CoordSys=GLOBAL	CoordType=Cartesian	XorR=4.40012951575169	Y=14.8856761272874	Z=0	SpecialJt=No	GUID=74bc374d-2590-4a03-a4b0-48ac424bd396
Joint=6550	CoordSys=GLOBAL	CoordType=Cartesian	XorR=3.57452514389445	Y=15.5761938403469	Z=0	SpecialJt=No	GUID=e872ffd7-82fc-4d6a-a4cc-8aa60e43da41
Joint=6551	CoordSys=GLOBAL	CoordType=Cartesian	XorR=2.74892077203722	Y=16.2667115534065	Z=0	SpecialJt=No	GUID=b16b3530-8ec0-4903-8358-bd107b1e874f
Joint=6552	CoordSys=GLOBAL	CoordType=Cartesian	XorR=1.92331640018001	Y=16.957229266466	Z=0	SpecialJt=No	GUID=b51a3676-3d99-4b4a-9107-576328fa60a7
Joint=6553	CoordSys=GLOBAL	CoordType=Cartesian	XorR=1.09771202832279	Y=17.6477469795255	Z=0	SpecialJt=No	GUID=ae95e40b-9051-4506-a518-50099e98d563
Joint=6554	CoordSys=GLOBAL	CoordType=Cartesian	XorR=0.0737066058642171	Y=18.5042030577389	Z=0	SpecialJt=No	GUID=8254a9ea-21af-4286-9d3d-6917b29ae9e8
Joint=6555	CoordSys=GLOBAL	CoordType=Cartesian	XorR=-0.950298816594362	Y=19.3606591359523	Z=0	SpecialJt=No	GUID=26a97ab6-693a-4655-979b-a670f27b6274
Joint=6556	CoordSys=GLOBAL	CoordType=Cartesian	XorR=-1.97430423905293	Y=20.2171152141656	Z=0	SpecialJt=No	GUID=a15b575b-e7f5-4cb1-b5e5-17e6c76e1a71
Joint=6557	CoordSys=GLOBAL	CoordType=Cartesian	XorR=-2.74230830589687	Y=20.8594572728257	Z=0	SpecialJt=No	GUID=3cb9d475-e3a4-4cf9-ab8e-7b05ef12660e
Joint=6558	CoordSys=GLOBAL	CoordType=Cartesian	XorR=-3.5103123727408	Y=21.5017993314857	Z=0	SpecialJt=No	GUID=34716402-2611-4827-b4f8-516a956096ff
Joint=6559	CoordSys=GLOBAL	CoordType=Cartesian	XorR=-4.27831643958473	Y=22.1441413901457	Z=0	SpecialJt=No	GUID=36983a86-68eb-41f4-99bb-e4206d7645ea
Joint=6560	CoordSys=GLOBAL	CoordType=Cartesian	XorR=-5.3023218620433	Y=23.0005974683591	Z=0	SpecialJt=No	GUID=67d6c3ce-77ed-4c04-aeb9-966dfdbb8487
Joint=6561	CoordSys=GLOBAL	CoordType=Cartesian	XorR=-6.32632728450188	Y=23.8570535465725	Z=0	SpecialJt=No	GUID=69742ff8-672e-48e7-8a28-7497d7481f55
Joint=6585	CoordSys=GLOBAL	CoordType=Cartesian	XorR=12.689870675356	Y=-9.27265359384111	Z=0	SpecialJt=No	GUID=e2b3d2ae-3856-436f-8d46-fec6bd833fb8
Joint=6586	CoordSys=GLOBAL	CoordType=Cartesian	XorR=11.9689307990073	Y=-8.67294460486411	Z=0	SpecialJt=No	GUID=5d781af2-b5e3-4b0d-b9d4-feebffe22131
Joint=6587	CoordSys=GLOBAL	CoordType=Cartesian	XorR=11.2479909226586	Y=-8.07323561588711	Z=0	SpecialJt=No	GUID=dc2068e3-9086-4679-8b4f-e9e8256cff30
Joint=6588	CoordSys=GLOBAL	CoordType=Cartesian	XorR=10.2867377541937	Y=-7.27362363058443	Z=0	SpecialJt=No	GUID=e125915f-8b8a-45dc-945b-c6f534517266
Joint=6589	CoordSys=GLOBAL	CoordType=Cartesian	XorR=9.32548458572872	Y=-6.47401164528176	Z=0	SpecialJt=No	GUID=6d4ce200-af4a-4c61-a9d8-1f7c1e678e0d
Joint=6590	CoordSys=GLOBAL	CoordType=Cartesian	XorR=8.36423141726378	Y=-5.67439965997908	Z=0	SpecialJt=No	GUID=ac363107-6a77-4fcf-83d8-c4e70a5c6871
Joint=6591	CoordSys=GLOBAL	CoordType=Cartesian	XorR=7.64329154091508	Y=-5.07469067100208	Z=0	SpecialJt=No	GUID=5d61bc8e-d2eb-4256-99fc-b6d2422231ff
Joint=6592	CoordSys=GLOBAL	CoordType=Cartesian	XorR=6.92235166456638	Y=-4.47498168202507	Z=0	SpecialJt=No	GUID=011b5a94-e684-445a-a098-adbec6ec812ee
Joint=6593	CoordSys=GLOBAL	CoordType=Cartesian	XorR=6.20141178821768	Y=-3.87527269304807	Z=0	SpecialJt=No	GUID=8d95ca97-c5ed-451d-8702-c95a5ea1472f
Joint=6594	CoordSys=GLOBAL	CoordType=Cartesian	XorR=5.24015861975273	Y=-3.07566070774539	Z=0	SpecialJt=No	GUID=dd82ec40-e9da-4136-85bc-46c3ad614614
Joint=6595	CoordSys=GLOBAL	CoordType=Cartesian	XorR=4.27890545128781	Y=-2.27604872244272	Z=0	SpecialJt=No	GUID=2916dcb9-fe93-48b8-bc72-afaf8fcbcc5c
Joint=6596	CoordSys=GLOBAL	CoordType=Cartesian	XorR=3.31765228282288	Y=-1.47643673714004	Z=0	SpecialJt=No	GUID=5c17a3e2-a21f-42e4-9ed2-74b0136ede22
Joint=6597	CoordSys=GLOBAL	CoordType=Cartesian	XorR=2.71019597060965	Y=-0.971128287994287	Z=0	SpecialJt=No	GUID=742c7c57-a020-478c-94a0-14e9757a2e4
Joint=6598	CoordSys=GLOBAL	CoordType=Cartesian	XorR=2.10273965839642	Y=-0.46581983884853	Z=0	SpecialJt=No	GUID=bc31cc53-6250-4787-b77c-9c33d1e0e862

APPALDATORE: <b>TELESE S.c.a r.l.</b> Consorzio Telese Società Consortile a Responsabilità Limitata	<b>ITINERARIO NAPOLI – BARI</b> <b>RADDOPPIO TRATTA CANCELLO-BENEVENTO</b> <b>II LOTTO FUNZIONALE FRASSO TELESINO – VITULANO</b> <b>2° SUBLOTTO TELESE – SAN LORENZO</b> <b>PROGETTO ESECUTIVO</b>
PROGETTAZIONE: Mandataria: <b>SYSTRA S.A.</b> Mandante: <b>SWS Engineering S.p.A.</b> <b>SYSTRA-SOTECNI S.p.A.</b>	COMMESSA LOTTO CODIFICA DOCUMENTO REV. FOGLIO <b>IF2R 2.2.E.ZZ CL VI.14.0.0.004 A 564 di 597</b>
<b>PONTI E VIADOTTI – VI14</b> <b>"Struttura ad archi": Tabulato di calcolo – 2 di 2</b>	


Joint=6600	CoordSys=GLOBAL	CoordType=Cartesian	XorR=13.4703394358629	Y=-8.58121443329612	Z=0	SpecialJt=No	GUID=572d2c57-0fde-419f-b877-3029cce93ebc
Joint=6601	CoordSys=GLOBAL	CoordType=Cartesian	XorR=12.7954354510384	Y=-8.02347251964227	Z=0	SpecialJt=No	GUID=95d0cbe5-657c-4255-9097-028b577b879b
Joint=6602	CoordSys=GLOBAL	CoordType=Cartesian	XorR=12.1205314662139	Y=-7.46573060598842	Z=0	SpecialJt=No	GUID=9a329471-79ff-4704-82bc-0d07b73c3ee2
Joint=6603	CoordSys=GLOBAL	CoordType=Cartesian	XorR=11.220659486448	Y=-6.72207472111663	Z=0	SpecialJt=No	GUID=37a2f917-45cd-413c-baec-00793c47cf
Joint=6604	CoordSys=GLOBAL	CoordType=Cartesian	XorR=10.320787506682	Y=-5.97841883624483	Z=0	SpecialJt=No	GUID=86a2a8b0-6005-431a-84e9-2794e21d727c
Joint=6605	CoordSys=GLOBAL	CoordType=Cartesian	XorR=9.420915526916	Y=-5.23476295137304	Z=0	SpecialJt=No	GUID=790434d7-2369-4853-a485-3bfe6bfcbfde0
Joint=6606	CoordSys=GLOBAL	CoordType=Cartesian	XorR=8.74601154209152	Y=-4.67702103771919	Z=0	SpecialJt=No	GUID=e5a02a84-6ceb-4999-950f-7d1d0e3e08c7
Joint=6607	CoordSys=GLOBAL	CoordType=Cartesian	XorR=8.07110755726703	Y=-4.11927912406534	Z=0	SpecialJt=No	GUID=2b63da09-d559-4d13-8751-bd68aff14df8
Joint=6608	CoordSys=GLOBAL	CoordType=Cartesian	XorR=7.39620357244255	Y=-3.56153721041149	Z=0	SpecialJt=No	GUID=8b406ccd-e9f3-4218-8dcb-bd60b1378f3a
Joint=6609	CoordSys=GLOBAL	CoordType=Cartesian	XorR=6.49633159267657	Y=-2.8178813255397	Z=0	SpecialJt=No	GUID=1afeffb2-f45d-4fed-be9d-3dc8a04d4c20
Joint=6610	CoordSys=GLOBAL	CoordType=Cartesian	XorR=5.59645961291059	Y=-2.0742254406679	Z=0	SpecialJt=No	GUID=8dce0620-4574-46f3-a180-0730f1aa871e
Joint=6611	CoordSys=GLOBAL	CoordType=Cartesian	XorR=4.6965876331446	Y=-1.33056955579611	Z=0	SpecialJt=No	GUID=e364e6a2-37b0-4245-9fca-23673a783bbc
Joint=6612	CoordSys=GLOBAL	CoordType=Cartesian	XorR=4.12792067606648	Y=-0.860622120302824	Z=0	SpecialJt=No	GUID=41dbc5d1-b251-45a7-9804-9f2b50cbfb46
Joint=6613	CoordSys=GLOBAL	CoordType=Cartesian	XorR=3.55925371898836	Y=-0.390674684809543	Z=0	SpecialJt=No	GUID=7e316c44-2a89-40f6-b4bc-bac7252cc0c3
Joint=6614	CoordSys=GLOBAL	CoordType=Cartesian	XorR=-0.372569492498762	Y=-1.0477759678423	Z=0	SpecialJt=No	GUID=1d50ca16-9380-49bb-89a0-af76235aafe1
Joint=6617	CoordSys=GLOBAL	CoordType=Cartesian	XorR=11.2845013127873	Y=-10.7951577441533	Z=0	SpecialJt=No	GUID=3888f257-e5c1-45c3-b7bf-189297dd0203
Joint=6618	CoordSys=GLOBAL	CoordType=Cartesian	XorR=10.5337771513838	Y=-10.1674189981055	Z=0	SpecialJt=No	GUID=3df78d7b-7e70-468d-a8f4-ddb0f996dd5d
Joint=6619	CoordSys=GLOBAL	CoordType=Cartesian	XorR=9.78305298998038	Y=-9.53968025205772	Z=0	SpecialJt=No	GUID=79d41fb8-ed0a-4615-bc0d-03b17945ded1
Joint=6620	CoordSys=GLOBAL	CoordType=Cartesian	XorR=8.78208744144245	Y=-8.70269525732735	Z=0	SpecialJt=No	GUID=6ea553cf-31fe-445c-bdbe-49f07742a48c
Joint=6621	CoordSys=GLOBAL	CoordType=Cartesian	XorR=7.78112189290451	Y=-7.86571026259699	Z=0	SpecialJt=No	GUID=20559aa0-3d15-434d-8fb3-38239adb5f78
Joint=6622	CoordSys=GLOBAL	CoordType=Cartesian	XorR=6.78015634436656	Y=-7.02872526786663	Z=0	SpecialJt=No	GUID=8aa492ee-9ba3-4820-b593-cad98fc7e09d
Joint=6623	CoordSys=GLOBAL	CoordType=Cartesian	XorR=6.02943218296311	Y=-6.40098652181886	Z=0	SpecialJt=No	GUID=4b7ff97c-46d1-48a3-96a2-eb02aa6d4374
Joint=6624	CoordSys=GLOBAL	CoordType=Cartesian	XorR=5.27870802155966	Y=-5.77324777577109	Z=0	SpecialJt=No	GUID=139e96f5-bdff-4a96-9ad5-afb295ffafb7
Joint=6625	CoordSys=GLOBAL	CoordType=Cartesian	XorR=4.5279838601562	Y=-5.14550902972332	Z=0	SpecialJt=No	GUID=3bfe42fd-b963-43ee-a4a9-d7dcb03e9ec9
Joint=6626	CoordSys=GLOBAL	CoordType=Cartesian	XorR=3.52701831161826	Y=-4.30852403499295	Z=0	SpecialJt=No	GUID=8da0ab84-b9bb-485c-8952-e1cd090e11e5
Joint=6627	CoordSys=GLOBAL	CoordType=Cartesian	XorR=2.52605276308033	Y=-3.47153904026259	Z=0	SpecialJt=No	GUID=c10585d2-81ff-4fa6-a5de-def5922444c8
Joint=6628	CoordSys=GLOBAL	CoordType=Cartesian	XorR=1.5250872145424	Y=-2.63455404553223	Z=0	SpecialJt=No	GUID=61da73cd-6e9c-4968-8890-cfc29758172c
Joint=6629	CoordSys=GLOBAL	CoordType=Cartesian	XorR=0.892534978862003	Y=-2.10562801963559	Z=0	SpecialJt=No	GUID=5efe0c6d-9971-4d28-8136-6a6ca8e851e5
Joint=6630	CoordSys=GLOBAL	CoordType=Cartesian	XorR=0.259982743181617	Y=-1.57670199373894	Z=0	SpecialJt=No	GUID=b5a851d7-3ee6-4e3d-905d-e074df6b8c4f
Joint=6669	CoordSys=GLOBAL	CoordType=Cartesian	XorR=-0.877114947004209	Y=-1.0477823217989	Z=0	SpecialJt=No	GUID=3d4789fa-a82b-44e4-8d5f-3ed570e43d85
Joint=6670	CoordSys=GLOBAL	CoordType=Cartesian	XorR=-1.89187118772173	Y=-1.04779510105803	Z=0	SpecialJt=No	GUID=97487d4b-4ee4-443b-9944-5f083b81b11f
Joint=6671	CoordSys=GLOBAL	CoordType=Cartesian	XorR=-2.90662742843924	Y=-1.04780788031717	Z=0	SpecialJt=No	GUID=1431fbde-2e0b-4ebc-b985-bb5a213c6d31
Joint=6672	CoordSys=GLOBAL	CoordType=Cartesian	XorR=-3.92138366915675	Y=-1.04782065957631	Z=0	SpecialJt=No	GUID=0124805e-6243-4981-a5a5-449e3ed0e0f3
Joint=6673	CoordSys=GLOBAL	CoordType=Cartesian	XorR=-4.93613990987427	Y=-1.04783343883545	Z=0	SpecialJt=No	GUID=36fe85ea-73c3-4872-8b9f-4ec0f9e5ce6d
Joint=6674	CoordSys=GLOBAL	CoordType=Cartesian	XorR=-5.95089615059178	Y=-1.04784621809459	Z=0	SpecialJt=No	GUID=2da9cad0-bb46-479b-985f-5cdd7a7a4215
Joint=6675	CoordSys=GLOBAL	CoordType=Cartesian	XorR=-6.9656523913093	Y=-1.04785899735372	Z=0	SpecialJt=No	GUID=cde2c8f8-a617-4a3b-8edd-f81fb3960e36
Joint=6676	CoordSys=GLOBAL	CoordType=Cartesian	XorR=-7.98040863202681	Y=-1.04787177661286	Z=0	SpecialJt=No	GUID=1dec9509-4c7f-4e0c-8400-9a1b58d7e08d
Joint=6677	CoordSys=GLOBAL	CoordType=Cartesian	XorR=-8.99516487274432	Y=-1.047884555872	Z=0	SpecialJt=No	GUID=4cb29269-b26e-4f8d-b546-5070be5d53be
Joint=6678	CoordSys=GLOBAL	CoordType=Cartesian	XorR=-10.0099211134618	Y=-1.04789733513114	Z=0	SpecialJt=No	GUID=5e93a40c-8309-457c-af89-2d4704f2d627
Joint=6679	CoordSys=GLOBAL	CoordType=Cartesian	XorR=-11.0246773541794	Y=-1.04791011439028	Z=0	SpecialJt=No	GUID=804c5359-a18d-4d4e-8fa2-a0890eeec74ac
Joint=6680	CoordSys=GLOBAL	CoordType=Cartesian	XorR=-12.0394335948969	Y=-1.04792289364941	Z=0	SpecialJt=No	GUID=0b8873d8-032d-44fb-9853-70894a9db16a
Joint=6681	CoordSys=GLOBAL	CoordType=Cartesian	XorR=-13.0541898356144	Y=-1.04793567290855	Z=0	SpecialJt=No	GUID=6a59561e-c3b8-45eb-aac9-a66a7f8110cf
Joint=6682	CoordSys=GLOBAL	CoordType=Cartesian	XorR=-14.0689460763319	Y=-1.04794845216769	Z=0	SpecialJt=No	GUID=4c516fe7-39bc-4ccc-bb51-1d3aa6a94b5a
Joint=6683	CoordSys=GLOBAL	CoordType=Cartesian	XorR=-15.0837023170494	Y=-1.04796123142683	Z=0	SpecialJt=No	GUID=37039852-e57c-4b87-8638-eb2e126d7d5a
Joint=6684	CoordSys=GLOBAL	CoordType=Cartesian	XorR=-16.05	Y=-1.04797401068597	Z=0	SpecialJt=No	GUID=650feb28-22ea-4224-b5b2-41b572680d8b
Joint=6685	CoordSys=GLOBAL	CoordType=Cartesian	XorR=-17.05	Y=-1.0479867899451	Z=0	SpecialJt=No	GUID=3c2f6150-d9f1-4997-8480-cb84f77ab68c
Joint=6686	CoordSys=GLOBAL	CoordType=Cartesian	XorR=-18	Y=-1.04799956920424	Z=0	SpecialJt=No	GUID=306f1f6a-8e99-4330-85ec-bad65520fbc2
Joint=6687	CoordSys=GLOBAL	CoordType=Cartesian	XorR=-18.65	Y=-1.04801084167375	Z=0	SpecialJt=No	GUID=4e0d9a6b-6aef-4014-be89-da536e97c488
Joint=6732	CoordSys=GLOBAL	CoordType=Cartesian	XorR=-16.8464725897473	Y=13.2	Z=0	SpecialJt=No	GUID=2788481f-38d5-4906-8d0d-dbc265a4ba8f
Joint=6733	CoordSys=GLOBAL	CoordType=Cartesian	XorR=-18	Y=13.2	Z=0	SpecialJt=No	GUID=8afd4b1e-7fa9-4ac2-8c57-070fa153a4f3

<b>APPALDATORE:</b>  Consorzio Telese Società Consortile a Responsabilità Limitata	<b>ITINERARIO NAPOLI – BARI</b> <b>RADDOPPIO TRATTA CANCELLO-BENEVENTO</b> <b>II LOTTO FUNZIONALE FRASSO TELESINO – VITULANO</b> <b>2° SUBLOTTO TELESE – SAN LORENZO</b> <b>PROGETTO ESECUTIVO</b>												
<b>PROGETTAZIONE:</b> <u>Mandatario:</u> SYSTRA S.A. <u>Mandante:</u> SWS Engineering S.p.A. SYSTRA-SOTECNI S.p.A.	<table border="1"> <thead> <tr> <th>COMMESSA</th> <th>LOTTO</th> <th>CODIFICA</th> <th>DOCUMENTO</th> <th>REV.</th> <th>FOGLIO</th> </tr> </thead> <tbody> <tr> <td>IF2R</td> <td>2.2.E.ZZ</td> <td>CL</td> <td>VI.14.0.0.004</td> <td>A</td> <td>565 di 597</td> </tr> </tbody> </table>	COMMESSA	LOTTO	CODIFICA	DOCUMENTO	REV.	FOGLIO	IF2R	2.2.E.ZZ	CL	VI.14.0.0.004	A	565 di 597
COMMESSA	LOTTO	CODIFICA	DOCUMENTO	REV.	FOGLIO								
IF2R	2.2.E.ZZ	CL	VI.14.0.0.004	A	565 di 597								
<b>PONTI E VIADOTTI – VI14</b> <b>"Struttura ad archi": Tabulato di calcolo – 2 di 2</b>													

Joint=6735	CoordSys=GLOBAL	CoordType=Cartesian	XorR=-18.65	Y=13.2	Z=0	SpecialJt=No	GUID=077c3f10-1bd8-45fe-b702-3d74ac50f486
Joint=6736	CoordSys=GLOBAL	CoordType=Cartesian	XorR=-16.155476655898	Y=16.1709854854989	Z=0	SpecialJt=No	GUID=943841f2-77bf-400b-822d-975771224e59
Joint=6737	CoordSys=GLOBAL	CoordType=Cartesian	XorR=-14.7118583185132	Y=14.9387044372497	Z=0	SpecialJt=No	GUID=167dd24e-cb72-4700-a6f7-f3daaced6bd2
Joint=6738	CoordSys=GLOBAL	CoordType=Cartesian	XorR=-13.2682399811284	Y=13.7064233890005	Z=0	SpecialJt=No	GUID=6ecbf0db-95da-443e-8535-b6991049fbe8
Joint=6740	CoordSys=GLOBAL	CoordType=Cartesian	XorR=-16.9160824933733	Y=15.4797734557458	Z=0	SpecialJt=No	GUID=c3becb5a-5d9c-4866-92f1-55958707304d
Joint=6741	CoordSys=GLOBAL	CoordType=Cartesian	XorR=-15.7245006668588	Y=14.4706063422373	Z=0	SpecialJt=No	GUID=77863fb2-c140-4078-aca5-9d9a428790ee
Joint=6742	CoordSys=GLOBAL	CoordType=Cartesian	XorR=-14.5329188403443	Y=13.4614392287289	Z=0	SpecialJt=No	GUID=97d0650f-40e8-430c-80e7-8911dd56ac3b
Joint=6774	CoordSys=GLOBAL	CoordType=Cartesian	XorR=1.6430945416225	Y=-0.514442232629843	Z=10	SpecialJt=No	GUID=92b5d86d-470f-45d5-bd27-ca6bb97c2170
Joint=6775	CoordSys=GLOBAL	CoordType=Cartesian	XorR=2.46465184720569	Y=-0.771515583900122	Z=10	SpecialJt=No	GUID=e9cd8d22-b810-4d86-a6a2-baf067c7af25
Joint=6776	CoordSys=GLOBAL	CoordType=Cartesian	XorR=3.47498184084654	Y=-0.612832313155978	Z=10	SpecialJt=No	GUID=08f88546-5797-4f18-abab-2f3a24be4f54
Joint=6777	CoordSys=GLOBAL	CoordType=Cartesian	XorR=4.31000019625255	Y=-0.737745153939787	Z=10	SpecialJt=No	GUID=b7b3e46a-f477-4f25-b085-8354c303e6bc
Joint=6778	CoordSys=GLOBAL	CoordType=Cartesian	XorR=2.96250797596481	Y=-1.33146013725337	Z=10	SpecialJt=No	GUID=deb71d9d-cd0f-4ad6-906b-cc94f3e41029
Joint=6779	CoordSys=GLOBAL	CoordType=Cartesian	XorR=3.63567574295878	Y=-1.60780857907866	Z=10	SpecialJt=No	GUID=ff0c4542-57f5-47a9-baf6-c8c74b50cd3e
Joint=6780	CoordSys=GLOBAL	CoordType=Cartesian	XorR=2.45003411108308	Y=-2.05008796135076	Z=10	SpecialJt=No	GUID=f2d4692f-ee8d-4bbb-907a-3929b3db4d79
Joint=6781	CoordSys=GLOBAL	CoordType=Cartesian	XorR=5.31545761118586	Y=-1.00525267567919	Z=10	SpecialJt=No	GUID=da94d545-b135-4ab9-86af-cca4d074e79f
Joint=6782	CoordSys=GLOBAL	CoordType=Cartesian	XorR=4.64972162900739	Y=-2.16934638281514	Z=10	SpecialJt=No	GUID=6c07a0ab-41f5-4d5e-a0b6-6f1fe3296c94
Joint=6783	CoordSys=GLOBAL	CoordType=Cartesian	XorR=7.2328536117485	Y=-0.888337129942078	Z=10	SpecialJt=No	GUID=7bc0d2ed-1426-4558-a00b-b3837ab9edc6
Joint=6784	CoordSys=GLOBAL	CoordType=Cartesian	XorR=6.49077574249661	Y=-1.98856081185626	Z=10	SpecialJt=No	GUID=a815d34a-072e-4612-9696-b1bfdabaf7a6
Joint=6785	CoordSys=GLOBAL	CoordType=Cartesian	XorR=5.74869787324471	Y=-3.08878449377045	Z=10	SpecialJt=No	GUID=d91b354c-92d8-4231-a038-2fc226809716
Joint=6786	CoordSys=GLOBAL	CoordType=Cartesian	XorR=8.17224926158026	Y=-1.02886407582386	Z=10	SpecialJt=No	GUID=3e810074-6a00-4479-bbdb-3dd7422977bf
Joint=6787	CoordSys=GLOBAL	CoordType=Cartesian	XorR=7.37269809834208	Y=-2.29613746387751	Z=10	SpecialJt=No	GUID=dc102547-290b-4c68-9ab2-e55c11387258
Joint=6788	CoordSys=GLOBAL	CoordType=Cartesian	XorR=6.5731469351039	Y=-3.56341085193116	Z=10	SpecialJt=No	GUID=5ebec3e7-1a63-4316-ab83-057bcb30868d
Joint=6789	CoordSys=GLOBAL	CoordType=Cartesian	XorR=7.3975959969631	Y=-4.03803721009186	Z=10	SpecialJt=No	GUID=d2281636-ae5f-4834-8fe9-6a31f40c08de
Joint=6790	CoordSys=GLOBAL	CoordType=Cartesian	XorR=8.25462045418756	Y=-2.60371411589875	Z=10	SpecialJt=No	GUID=0df955f8-13fc-4d45-4bb1-e4fe39402673
Joint=6791	CoordSys=GLOBAL	CoordType=Cartesian	XorR=8.23851929734376	Y=-4.82763357626754	Z=10	SpecialJt=No	GUID=bc761258-e5e0-4bbd-ad49-f8e56b204d0
Joint=6792	CoordSys=GLOBAL	CoordType=Cartesian	XorR=9.16949128707595	Y=-3.54123078394995	Z=10	SpecialJt=No	GUID=249eda3e-1d1e-436d-8eb8-f9793f15bb18
Joint=6793	CoordSys=GLOBAL	CoordType=Cartesian	XorR=10.1004632768081	Y=-2.25482799163237	Z=10	SpecialJt=No	GUID=ae275bf3-9aa8-4b5b-affc-bdd604fa444c
Joint=6794	CoordSys=GLOBAL	CoordType=Cartesian	XorR=9.2830498028569	Y=-0.882526402867027	Z=10	SpecialJt=No	GUID=ae256fe5-7009-439f-9fb7-875744fac40c
Joint=6795	CoordSys=GLOBAL	CoordType=Cartesian	XorR=11.0314352665403	Y=-0.968425199314781	Z=10	SpecialJt=No	GUID=b8b6b60a-f674-423c-bf73-897e0502ec74
Joint=6796	CoordSys=GLOBAL	CoordType=Cartesian	XorR=9.45537436060208	Y=-5.50147894075131	Z=10	SpecialJt=No	GUID=1b13a636-141f-4183-8e5b-11d5ec0006bd
Joint=6797	CoordSys=GLOBAL	CoordType=Cartesian	XorR=10.5805670564287	Y=-4.03335342718395	Z=10	SpecialJt=No	GUID=c0b9fbb2-fc4e-4e44-b4d3-9e81878bda69
Joint=6798	CoordSys=GLOBAL	CoordType=Cartesian	XorR=11.7057597522553	Y=-2.56522791361658	Z=10	SpecialJt=No	GUID=c68c3954-0611-442e-b445-7b2aa31016c7
Joint=6799	CoordSys=GLOBAL	CoordType=Cartesian	XorR=12.830952448082	Y=-1.09710240004921	Z=10	SpecialJt=No	GUID=253c74db-9edd-4312-9351-97698009df2c
Joint=6800	CoordSys=GLOBAL	CoordType=Cartesian	XorR=10.4523271902069	Y=-6.45029901103794	Z=10	SpecialJt=No	GUID=35503fd9-9840-438d-961d-87acd17a8982
Joint=6801	CoordSys=GLOBAL	CoordType=Cartesian	XorR=11.5518383584745	Y=-5.07542548202365	Z=10	SpecialJt=No	GUID=9a2fe105-9633-4b7c-95be-65386f3d82ea
Joint=6802	CoordSys=GLOBAL	CoordType=Cartesian	XorR=12.651349526742	Y=-3.70055195300936	Z=10	SpecialJt=No	GUID=fdbfe74d-d969-4bad-be0f-6bc9f3595985
Joint=6803	CoordSys=GLOBAL	CoordType=Cartesian	XorR=13.7508606950096	Y=-2.32567842399508	Z=10	SpecialJt=No	GUID=682a7213-5d2b-4920-90dd-67e065c0cccf
Joint=6804	CoordSys=GLOBAL	CoordType=Cartesian	XorR=14.8503718632771	Y=-0.950804894980787	Z=10	SpecialJt=No	GUID=6b00bd3b-9519-409a-8df9-640ebd2be4a7
Joint=6805	CoordSys=GLOBAL	CoordType=Cartesian	XorR=11.6368121357828	Y=-7.15443149573001	Z=10	SpecialJt=No	GUID=4b43d135-1c78-4d37-8e72-9f39685b8594
Joint=6806	CoordSys=GLOBAL	CoordType=Cartesian	XorR=12.8981738924624	Y=-5.62812236567424	Z=10	SpecialJt=No	GUID=d5de936b-3059-4552-9510-377f7fe9e987
Joint=6807	CoordSys=GLOBAL	CoordType=Cartesian	XorR=14.159535649142	Y=-4.10181323561847	Z=10	SpecialJt=No	GUID=73d746f3-0596-46c5-b8ec-18136a24f675
Joint=6808	CoordSys=GLOBAL	CoordType=Cartesian	XorR=15.4208974058216	Y=-2.5755041055627	Z=10	SpecialJt=No	GUID=9f5c69fa-bb91-46f8-81b8-8cb02c5f7c21
Joint=6809	CoordSys=GLOBAL	CoordType=Cartesian	XorR=16.6822591625012	Y=-1.04919497550692	Z=10	SpecialJt=No	GUID=8644f4cea-5d2a-4e76-896c-ca9e01c09ed7
Joint=6810	CoordSys=GLOBAL	CoordType=Cartesian	XorR=12.4421034329799	Y=-7.68474108927053	Z=10	SpecialJt=No	GUID=3ff34947-833c-4158-8ab4-bcbe9fcb72e6
Joint=6811	CoordSys=GLOBAL	CoordType=Cartesian	XorR=13.7417807189837	Y=-6.04706548845512	Z=10	SpecialJt=No	GUID=6053dd23-9e06-41d3-a3ec-f1696e0bd8aa
Joint=6812	CoordSys=GLOBAL	CoordType=Cartesian	XorR=15.0414580049875	Y=-4.40938988763971	Z=10	SpecialJt=No	GUID=2d19429c-5a9e-4dad-ba93-f76f48464bbe
Joint=6813	CoordSys=GLOBAL	CoordType=Cartesian	XorR=16.3411352909912	Y=-2.7717142868243	Z=10	SpecialJt=No	GUID=54dee660-1314-499c-b895-1e8d5b79aa87
Joint=6814	CoordSys=GLOBAL	CoordType=Cartesian	XorR=17.640812576995	Y=-1.13403868600889	Z=10	SpecialJt=No	GUID=e26276b8-0b59-455b-955f-3e93af086526
Joint=6815	CoordSys=GLOBAL	CoordType=Cartesian	XorR=18.5993659914888	Y=-1.21888239651085	Z=10	SpecialJt=No	GUID=d4006f9e-0a98-4698-9d52-c482893de32e
Joint=6816	CoordSys=GLOBAL	CoordType=Cartesian	XorR=17.2613731761609	Y=-2.9679244680859	Z=10	SpecialJt=No	GUID=0726dc8b-15b6-4236-a6d7-d65defc7e6ec

<b>APPALDATORE:</b>  Consorzio Telese Società Consortile a Responsabilità Limitata		<b>ITINERARIO NAPOLI – BARI</b> <b>RADDOPPIO TRATTA CANCELLO-BENEVENTO</b> <b>II LOTTO FUNZIONALE FRASSO TELESINO – VITULANO</b> <b>2° SUBLOTTO TELESE – SAN LORENZO</b> <b>PROGETTO ESECUTIVO</b>					
<b>PROGETTAZIONE:</b> Mandataria: <b>SYSTRA S.A.</b> Mandante: <b>SWS Engineering S.p.A.</b> <b>SYSTRA-SOTECNI S.p.A.</b>							
<b>PONTI E VIADOTTI – VI14</b> <b>"Struttura ad archi": Tabulato di calcolo – 2 di 2</b>		<b>COMMESSA</b> <b>IF2R</b>	<b>LOTTO</b> <b>2.2.E.ZZ</b>	<b>CODIFICA</b> <b>CL</b>	<b>DOCUMENTO</b> <b>VI.14.0.0.004</b>	<b>REV.</b> <b>A</b>	<b>FOGLIO</b> <b>566 di 597</b>

Joint=6817	CoordSys=GLOBAL	CoordType=Cartesian	XorR=15.9233803608329	Y=-4.71696653966096	Z=10	SpecialJt=No	GUID=f3037ecc-8688-4b5a-a19b-47ac89787546
Joint=6818	CoordSys=GLOBAL	CoordType=Cartesian	XorR=14.585387545505	Y=-6.46600861123601	Z=10	SpecialJt=No	GUID=9fcfd2a5-ecd2-49ed-ab74-d37b529b8ee1
Joint=6819	CoordSys=GLOBAL	CoordType=Cartesian	XorR=13.247394730177	Y=-8.21505068281106	Z=10	SpecialJt=No	GUID=209b6d1a-6e91-4a93-80da-5d0e59ad5fda
Joint=6826	CoordSys=GLOBAL	CoordType=Cartesian	XorR=-14.174635986524	Y=13.1825337479702	Z=10	SpecialJt=No	GUID=bfcfd8a10-22d2-4cc5-bb8e-cbd05acef0d9
Joint=6827	CoordSys=GLOBAL	CoordType=Cartesian	XorR=-15.1205727669006	Y=13.9739342272738	Z=10	SpecialJt=No	GUID=6340c2ae-da01-4d6c-8127-75479c49b51
Joint=6828	CoordSys=GLOBAL	CoordType=Cartesian	XorR=-13.4912195891323	Y=13.9346656062509	Z=10	SpecialJt=No	GUID=03c3972d-20c8-4105-ba5e-b5acb307f777
Joint=6829	CoordSys=GLOBAL	CoordType=Cartesian	XorR=-14.4435478342412	Y=14.7314133860903	Z=10	SpecialJt=No	GUID=7cfd7c2a-c9f3-4a77-b5e2-4274e4a9ccf9
Joint=6830	CoordSys=GLOBAL	CoordType=Cartesian	XorR=-12.8078031917406	Y=14.6867974645315	Z=10	SpecialJt=No	GUID=09122d48-967a-49dc-b879-6e21be85849d
Joint=6831	CoordSys=GLOBAL	CoordType=Cartesian	XorR=-13.7665229015817	Y=15.4888925449068	Z=10	SpecialJt=No	GUID=d559d278-752c-49dd-90c2-914c5577dc99
Joint=6832	CoordSys=GLOBAL	CoordType=Cartesian	XorR=-12.1243867943488	Y=15.4389293228122	Z=10	SpecialJt=No	GUID=c4027e6e-ca8d-4f2c-bf8e-3a8c3f1c7e33
Joint=6833	CoordSys=GLOBAL	CoordType=Cartesian	XorR=-13.0894979689223	Y=16.2463717037232	Z=10	SpecialJt=No	GUID=a1fe67fb-8c28-426f-8e0d-21866c6b4d3c
Joint=6834	CoordSys=GLOBAL	CoordType=Cartesian	XorR=-11.4409703969571	Y=16.1910611810928	Z=10	SpecialJt=No	GUID=dda691cf-f127-481c-880b-250d95722af2
Joint=6835	CoordSys=GLOBAL	CoordType=Cartesian	XorR=-12.4124730362628	Y=17.0038508625397	Z=10	SpecialJt=No	GUID=5e131f57-4dd4-48b1-b191-160ecca13209
Joint=6836	CoordSys=GLOBAL	CoordType=Cartesian	XorR=-10.7575539995654	Y=16.9431930393735	Z=10	SpecialJt=No	GUID=4610479c-4fd4-43d7-824b-8d2182666e16
Joint=6837	CoordSys=GLOBAL	CoordType=Cartesian	XorR=-11.7354481036033	Y=17.7613300213562	Z=10	SpecialJt=No	GUID=f7d53d1a-9b31-45da-bcae-64f789c9d82d
Joint=6838	CoordSys=GLOBAL	CoordType=Cartesian	XorR=-10.0741376021737	Y=17.6953248976541	Z=10	SpecialJt=No	GUID=f5a476a3-b3f5-4ffd-9dbf-7e3d798acbbd
Joint=6839	CoordSys=GLOBAL	CoordType=Cartesian	XorR=-11.0584231709439	Y=18.5188091801727	Z=10	SpecialJt=No	GUID=13f43126-edic-4fe9-b455-72aa21d16b41
Joint=6840	CoordSys=GLOBAL	CoordType=Cartesian	XorR=-9.39072120478193	Y=18.4474567559348	Z=10	SpecialJt=No	GUID=44e9ed72-00a5-4452-8ff0-de8a812e4892
Joint=6841	CoordSys=GLOBAL	CoordType=Cartesian	XorR=-10.3813982382844	Y=19.2762883389892	Z=10	SpecialJt=No	GUID=2696d1d4-740b-4f61-8473-1d0b9f82869f
Joint=6842	CoordSys=GLOBAL	CoordType=Cartesian	XorR=-8.70730480739021	Y=19.1995886142154	Z=10	SpecialJt=No	GUID=ccc8729d-fce8-4db3-876f-75b32ce76351
Joint=6843	CoordSys=GLOBAL	CoordType=Cartesian	XorR=-9.70437330562498	Y=20.0337674978057	Z=10	SpecialJt=No	GUID=310f1e90-1e08-4a70-a4f2-323f87271c43
Joint=6844	CoordSys=GLOBAL	CoordType=Cartesian	XorR=-8.0238884099846	Y=19.9517204724961	Z=10	SpecialJt=No	GUID=f5dc15c8-ecce-429d-b4ca-ab07fde15a48
Joint=6845	CoordSys=GLOBAL	CoordType=Cartesian	XorR=-9.02734837296553	Y=20.7912466566222	Z=10	SpecialJt=No	GUID=3bd2c6fc-bc1d-4b6c-aa97-af5d6cee1469
Joint=6846	CoordSys=GLOBAL	CoordType=Cartesian	XorR=-7.34047201260674	Y=20.7038523307768	Z=10	SpecialJt=No	GUID=99a6cc3a-858e-4ecf-948a-1ac37d664b97
Joint=6847	CoordSys=GLOBAL	CoordType=Cartesian	XorR=-8.35032344030607	Y=21.5487258154386	Z=10	SpecialJt=No	GUID=78b8b1ad-d259-4dc5-8454-6c932ce5b9d77
Joint=6848	CoordSys=GLOBAL	CoordType=Cartesian	XorR=-6.657055615215	Y=21.4559841890574	Z=10	SpecialJt=No	GUID=f7369284-b5ca-495e-9684-e412dc47fe95
Joint=6849	CoordSys=GLOBAL	CoordType=Cartesian	XorR=-7.67329850764662	Y=22.3062049742551	Z=10	SpecialJt=No	GUID=5864ddc2-9aa2-4399-9bab-1a42c6474a3c
Joint=6886	CoordSys=GLOBAL	CoordType=Cartesian	XorR=-5.47974461320433	Y=20.6695936830773	Z=10	SpecialJt=No	GUID=f128a6ad-51ad-423b-be52-7c916f59fc3f
Joint=6887	CoordSys=GLOBAL	CoordType=Cartesian	XorR=-6.00848436574928	Y=19.9866394045502	Z=10	SpecialJt=No	GUID=875f8b80-93da-494f-8f82-7f17ca33c884
Joint=6888	CoordSys=GLOBAL	CoordType=Cartesian	XorR=-6.53722411829422	Y=19.3036851262023	Z=10	SpecialJt=No	GUID=cd96897a-ca4e-476b-9de1-958a0a8a8476
Joint=6889	CoordSys=GLOBAL	CoordType=Cartesian	XorR=-7.06596387083917	Y=18.6207308474958	Z=10	SpecialJt=No	GUID=27080e50-2361-4cb3-aceb-5871a6ae8dd4
Joint=6890	CoordSys=GLOBAL	CoordType=Cartesian	XorR=-7.59470362338412	Y=17.9377765689686	Z=10	SpecialJt=No	GUID=664843ff-a22f-431a-aa4f-201d803a8eae
Joint=6891	CoordSys=GLOBAL	CoordType=Cartesian	XorR=-8.12344337592906	Y=17.2548222904415	Z=10	SpecialJt=No	GUID=cc6db15c-421b-4ed9-adbd-1a8771bd5257
Joint=6892	CoordSys=GLOBAL	CoordType=Cartesian	XorR=-8.65218312847401	Y=16.5718680119143	Z=10	SpecialJt=No	GUID=9430cda7-0fc8-45db-bea4-2fa3a19731c2
Joint=6893	CoordSys=GLOBAL	CoordType=Cartesian	XorR=-9.18092288101896	Y=15.8889137333871	Z=10	SpecialJt=No	GUID=7ad8f8fe-3dc8-42dd-b0c8-9abf666e7b2c
Joint=6894	CoordSys=GLOBAL	CoordType=Cartesian	XorR=-9.7096626335639	Y=15.2059594548599	Z=10	SpecialJt=No	GUID=b51e71f5-973a-4a8a-b257-4e62f7bdfb66
Joint=6895	CoordSys=GLOBAL	CoordType=Cartesian	XorR=-10.2384023861089	Y=14.5230051763328	Z=10	SpecialJt=No	GUID=a2d95659-ee0b-41ea-b839-04fd0886768b
Joint=6896	CoordSys=GLOBAL	CoordType=Cartesian	XorR=-10.7671421386538	Y=13.8400508978056	Z=10	SpecialJt=No	GUID=49b62cec-766a-4f27-84e9-d204d5a09506
Joint=6897	CoordSys=GLOBAL	CoordType=Cartesian	XorR=-11.2958818911987	Y=13.1570966192784	Z=10	SpecialJt=No	GUID=372b3689-9e9c-4355-8a21-c49486291a35
Joint=6898	CoordSys=GLOBAL	CoordType=Cartesian	XorR=-12.2554665896405	Y=13.1655756621757	Z=10	SpecialJt=No	GUID=d7002ca4-8835-4bf6-8c8b-5bd4ff6ace81
Joint=6899	CoordSys=GLOBAL	CoordType=Cartesian	XorR=-13.2150512880823	Y=13.174054705073	Z=10	SpecialJt=No	GUID=544701d2-a50c-4793-8432-2ad4fa5d1702
Joint=6900	CoordSys=GLOBAL	CoordType=Cartesian	XorR=-11.67516795548	Y=13.871589133954	Z=10	SpecialJt=No	GUID=8364ccc9-f803-4d96-b9fc-7c75fc129a38
Joint=6901	CoordSys=GLOBAL	CoordType=Cartesian	XorR=-12.5831937723061	Y=13.9031273701025	Z=10	SpecialJt=No	GUID=dca7776c-9ec6-4837-8fb5-74b23a798134
Joint=6902	CoordSys=GLOBAL	CoordType=Cartesian	XorR=-11.0948693213194	Y=14.5776026057324	Z=10	SpecialJt=No	GUID=e07e9a35-d9eb-4a6e-a8ab-453887d2eac0
Joint=6903	CoordSys=GLOBAL	CoordType=Cartesian	XorR=-11.95133625653	Y=14.63220035132	Z=10	SpecialJt=No	GUID=0069761a-8a00-435f-a3aa-c314df0b3fb9
Joint=6904	CoordSys=GLOBAL	CoordType=Cartesian	XorR=-10.310946638988	Y=16.03998745724	Z=10	SpecialJt=No	GUID=21bc7b87-b5fa-485b-9a15-a0e623f76166
Joint=6905	CoordSys=GLOBAL	CoordType=Cartesian	XorR=-10.9170247139564	Y=15.3224443888361	Z=10	SpecialJt=No	GUID=6d7c2e6c-d158-42e7-861f-f0ad94f26d27
Joint=6906	CoordSys=GLOBAL	CoordType=Cartesian	XorR=-7.28055626414634	Y=19.6277027992595	Z=10	SpecialJt=No	GUID=dbb7aac2-36d0-4fdf-937b-6b707b0e7b7c
Joint=6907	CoordSys=GLOBAL	CoordType=Cartesian	XorR=-7.88663433911468	Y=18.9101597308556	Z=10	SpecialJt=No	GUID=292daea6-5e1b-427b-ae02-1baecfe9e1ee
Joint=6908	CoordSys=GLOBAL	CoordType=Cartesian	XorR=-8.49271241408302	Y=18.1926166624517	Z=10	SpecialJt=No	GUID=a4509d73-e516-43c8-acd0-d054a56bfe67

<b>APPALTATORE:</b>  Consorzio Telese Società Consortile a Responsabilità Limitata	<b>ITINERARIO NAPOLI – BARI</b> <b>RADDOPPIO TRATTA CANCELLO-BENEVENTO</b> <b>II LOTTO FUNZIONALE FRASSO TELESINO – VITULANO</b> <b>2° SUBLOTTO TELESE – SAN LORENZO</b> <b>PROGETTO ESECUTIVO</b>												
<b>PROGETTAZIONE:</b> <b>Mandataria: SYSTRA S.A.</b> <b>Mandante: SWS Engineering S.p.A. SYSTRA-SOTECNI S.p.A.</b>	<table border="1"> <thead> <tr> <th>COMMESSA</th> <th>LOTTO</th> <th>CODIFICA</th> <th>DOCUMENTO</th> <th>REV.</th> <th>FOGLIO</th> </tr> <tr> <td>IF2R</td> <td>2.2.E.ZZ</td> <td>CL</td> <td>VI.14.0.0.004</td> <td>A</td> <td>567 di 597</td> </tr> </thead> </table>	COMMESSA	LOTTO	CODIFICA	DOCUMENTO	REV.	FOGLIO	IF2R	2.2.E.ZZ	CL	VI.14.0.0.004	A	567 di 597
COMMESSA	LOTTO	CODIFICA	DOCUMENTO	REV.	FOGLIO								
IF2R	2.2.E.ZZ	CL	VI.14.0.0.004	A	567 di 597								
<b>PONTI E VIADOTTI – VI14</b> <b>"Struttura ad archi": Tabulato di calcolo – 2 di 2</b>													

Joint=6909	CoordSys=GLOBAL	CoordType=Cartesian	XorR=-9.09879048905135	Y=17.4750735940478	Z=10	SpecialJt=No	GUID=40aa4c44-2fa9-4c8c-bf30-98e8ab7fd6be
Joint=6910	CoordSys=GLOBAL	CoordType=Cartesian	XorR=-9.7048685640197	Y=16.7575305256439	Z=10	SpecialJt=No	GUID=582c83a6-8b0e-403a-a194-8c747e892400
Joint=6911	CoordSys=GLOBAL	CoordType=Cartesian	XorR=3.52917668671061	Y=13.3972265155361	Z=10	SpecialJt=No	GUID=a80522d9-192f-44d3-becb-9529feb7cc09
Joint=6912	CoordSys=GLOBAL	CoordType=Cartesian	XorR=2.61135542145024	Y=13.7348373249205	Z=10	SpecialJt=No	GUID=9d7bf66a-68c0-45f2-a4ff-c880a4179e4f
Joint=6913	CoordSys=GLOBAL	CoordType=Cartesian	XorR=-4.65222120869001	Y=20.0269077926506	Z=10	SpecialJt=No	GUID=5fd3f5ab-0daa-41de-863d-b19828f1b10e
Joint=6914	CoordSys=GLOBAL	CoordType=Cartesian	XorR=-5.12041332459356	Y=19.3429436879968	Z=10	SpecialJt=No	GUID=cee8bc78-da7a-4bad-8f6e-51f3ea04981f
Joint=6915	CoordSys=GLOBAL	CoordType=Cartesian	XorR=-5.58860544049709	Y=18.658979583343	Z=10	SpecialJt=No	GUID=62cc8f8c-73cf-49a4-a7e8-e91ae6e891e0
Joint=6916	CoordSys=GLOBAL	CoordType=Cartesian	XorR=-6.05679755640064	Y=17.9750154786892	Z=10	SpecialJt=No	GUID=f2388ced-30d9-4d93-98b5-7e59b711d50e
Joint=6917	CoordSys=GLOBAL	CoordType=Cartesian	XorR=-6.52498967230418	Y=17.2910513740355	Z=10	SpecialJt=No	GUID=e3c52dde-4ee0-4de9-872f-ac4240ebc5b4
Joint=6918	CoordSys=GLOBAL	CoordType=Cartesian	XorR=-6.99318178820772	Y=16.6070872693817	Z=10	SpecialJt=No	GUID=73ecc49a-3745-4647-81be-398f9a69e495
Joint=6919	CoordSys=GLOBAL	CoordType=Cartesian	XorR=-7.4613739041127	Y=15.9231231647279	Z=10	SpecialJt=No	GUID=ad731ff2-b6ec-4112-ac88-729771f09c19
Joint=6920	CoordSys=GLOBAL	CoordType=Cartesian	XorR=-7.9295660200148	Y=15.2391590600741	Z=10	SpecialJt=No	GUID=bd666034-bea7-4250-988e-43d264cfcd5
Joint=6921	CoordSys=GLOBAL	CoordType=Cartesian	XorR=-8.39775813591835	Y=14.555194554203	Z=10	SpecialJt=No	GUID=58d27611-3dec-4a4f-9e8e-6e61572ed0af
Joint=6922	CoordSys=GLOBAL	CoordType=Cartesian	XorR=-8.8659502518219	Y=13.8712308507666	Z=10	SpecialJt=No	GUID=15dd4380-5765-419f-9c89-c6b563e298e1
Joint=6923	CoordSys=GLOBAL	CoordType=Cartesian	XorR=-9.33414236772544	Y=13.1872667461128	Z=10	SpecialJt=No	GUID=b304cc83-b7d8-403f-bbac-efd0b5034b79
Joint=6924	CoordSys=GLOBAL	CoordType=Cartesian	XorR=-3.81368914296816	Y=19.3840382974735	Z=10	SpecialJt=No	GUID=bbc1a555-c6be-4a3a-b0a9-b6d7d971a2b4
Joint=6925	CoordSys=GLOBAL	CoordType=Cartesian	XorR=-4.21032496102277	Y=18.6988807619428	Z=10	SpecialJt=No	GUID=7b52be71-85e9-45dd-b35c-b44e93e1200d
Joint=6926	CoordSys=GLOBAL	CoordType=Cartesian	XorR=-4.60696077907738	Y=18.0137232264122	Z=10	SpecialJt=No	GUID=fce97dce-941b-44e6-84df-c3181e452d2a
Joint=6927	CoordSys=GLOBAL	CoordType=Cartesian	XorR=-5.003596597132	Y=17.3285656908815	Z=10	SpecialJt=No	GUID=3a6d22cf-97a4-4092-b741-024ede6fde9b
Joint=6928	CoordSys=GLOBAL	CoordType=Cartesian	XorR=-5.40023241518661	Y=16.6434081553508	Z=10	SpecialJt=No	GUID=5d95672a-68b9-4877-9ee9-798dd490acef
Joint=6929	CoordSys=GLOBAL	CoordType=Cartesian	XorR=-5.79686823324121	Y=15.9582506198201	Z=10	SpecialJt=No	GUID=166084fb-8b0f-4dc3-b81b-28b77122c305
Joint=6930	CoordSys=GLOBAL	CoordType=Cartesian	XorR=-6.19350405129583	Y=15.2730930842895	Z=10	SpecialJt=No	GUID=b040faaa-0bd8-4a91-9171-bf411721eebe
Joint=6931	CoordSys=GLOBAL	CoordType=Cartesian	XorR=-6.59013986935044	Y=14.5879355487588	Z=10	SpecialJt=No	GUID=c6910ed5-1944-455a-9fbc-05c2f839b6e7
Joint=6932	CoordSys=GLOBAL	CoordType=Cartesian	XorR=-6.98677568740506	Y=13.9027780132281	Z=10	SpecialJt=No	GUID=f8d03261-9566-4734-83d7-fead5bb6d8b6
Joint=6933	CoordSys=GLOBAL	CoordType=Cartesian	XorR=-7.38341150545966	Y=13.2176204776975	Z=10	SpecialJt=No	GUID=ed0ba8db-1ff5-48f8-8c2f-a26a3739f8ac
Joint=6934	CoordSys=GLOBAL	CoordType=Cartesian	XorR=-9.31808026101361	Y=14.5391000658766	Z=10	SpecialJt=No	GUID=a20bfd33-70bc-420e-abb7-2d372d06acb0
Joint=6935	CoordSys=GLOBAL	CoordType=Cartesian	XorR=-9.81654619523785	Y=13.8556408742861	Z=10	SpecialJt=No	GUID=a30f53d8-62ce-4afe-920c-cae369f6c5d
Joint=6936	CoordSys=GLOBAL	CoordType=Cartesian	XorR=-10.3150121294621	Y=13.1721816826956	Z=10	SpecialJt=No	GUID=d22638f4-f8f2-4549-88ce-2ff8292c39af
Joint=6937	CoordSys=GLOBAL	CoordType=Cartesian	XorR=-7.49394900263439	Y=14.5715652520896	Z=10	SpecialJt=No	GUID=bef5f94e-e4d0-4ca3-bb7a-9215d85003e3
Joint=6938	CoordSys=GLOBAL	CoordType=Cartesian	XorR=-7.92636296961347	Y=13.8870044319974	Z=10	SpecialJt=No	GUID=e7becfff-88cd-47e3-929d-a1f945e9cabb
Joint=6939	CoordSys=GLOBAL	CoordType=Cartesian	XorR=-8.35877693659255	Y=13.2024436119051	Z=10	SpecialJt=No	GUID=912e46e6-1296-4838-a6f4-20430722d815
Joint=6940	CoordSys=GLOBAL	CoordType=Cartesian	XorR=-2.96084581767653	Y=18.7409301161211	Z=10	SpecialJt=No	GUID=3754865b-1158-4752-8195-1995626749e2
Joint=6941	CoordSys=GLOBAL	CoordType=Cartesian	XorR=-3.27161407831241	Y=18.0543404635381	Z=10	SpecialJt=No	GUID=37823b4b-c72c-4a0d-bef7-ec5afeecf416
Joint=6942	CoordSys=GLOBAL	CoordType=Cartesian	XorR=-3.58238233894831	Y=17.3677508109552	Z=10	SpecialJt=No	GUID=1dbe7b42-4640-4312-bb3e-b0a4d1a84328
Joint=6943	CoordSys=GLOBAL	CoordType=Cartesian	XorR=-3.8931505995842	Y=16.6811611583722	Z=10	SpecialJt=No	GUID=3746cd00-478d-4f5d-a59e-c9b7c204f424
Joint=6944	CoordSys=GLOBAL	CoordType=Cartesian	XorR=-4.2039188602201	Y=15.9945715057893	Z=10	SpecialJt=No	GUID=ff879b6f-a455-41ce-9191-ecccc482817e
Joint=6945	CoordSys=GLOBAL	CoordType=Cartesian	XorR=-4.51468712085599	Y=15.3079818532063	Z=10	SpecialJt=No	GUID=7f30c2a6-56a1-4ab9-88be-23fb574fac3d
Joint=6946	CoordSys=GLOBAL	CoordType=Cartesian	XorR=-4.82545538149188	Y=14.6213922006234	Z=10	SpecialJt=No	GUID=7fcbcfab-73e2-43f2-9162-b918fb62e4a4
Joint=6947	CoordSys=GLOBAL	CoordType=Cartesian	XorR=-5.13622364212777	Y=13.9348025480405	Z=10	SpecialJt=No	GUID=16013526-f4c8-45be-81ee-74a3419077be
Joint=6948	CoordSys=GLOBAL	CoordType=Cartesian	XorR=-5.44699190276367	Y=13.2482128954575	Z=10	SpecialJt=No	GUID=e8245920-ca09-4a3b-a00f-807682e9c0e0
Joint=6949	CoordSys=GLOBAL	CoordType=Cartesian	XorR=-1.86166873358876	Y=17.9073774452607	Z=10	SpecialJt=No	GUID=26f22777-6399-41e4-9b77-0db561b07f3f
Joint=6950	CoordSys=GLOBAL	CoordType=Cartesian	XorR=-2.09589426730076	Y=17.2428032075509	Z=10	SpecialJt=No	GUID=929c5a78-5451-432d-ab6b-44e1fa5ecb69
Joint=6951	CoordSys=GLOBAL	CoordType=Cartesian	XorR=-2.33011980101278	Y=16.5782289698411	Z=10	SpecialJt=No	GUID=294583e6-4808-4a02-a809-8107013552ed
Joint=6952	CoordSys=GLOBAL	CoordType=Cartesian	XorR=-2.56434533472479	Y=15.9136547321313	Z=10	SpecialJt=No	GUID=d110c632-90ed-44d2-993c-e18f24c1ad0a
Joint=6953	CoordSys=GLOBAL	CoordType=Cartesian	XorR=-2.7985708684368	Y=15.2490804944215	Z=10	SpecialJt=No	GUID=df451327-8ba5-429b-903a-012b4635088c
Joint=6954	CoordSys=GLOBAL	CoordType=Cartesian	XorR=-3.03279640214881	Y=14.5845062567117	Z=10	SpecialJt=No	GUID=ce66bb07-d275-46d9-8354-ae5bc8a0199a
Joint=6955	CoordSys=GLOBAL	CoordType=Cartesian	XorR=-3.26702193586083	Y=13.9199320190019	Z=10	SpecialJt=No	GUID=a04e4b6b-d847-4d02-a001-7fb0ad3f8aff
Joint=6956	CoordSys=GLOBAL	CoordType=Cartesian	XorR=-3.50124746957283	Y=13.2553577812921	Z=10	SpecialJt=No	GUID=fdeca44f-2086-4280-aae7-6d95b736badd
Joint=6957	CoordSys=GLOBAL	CoordType=Cartesian	XorR=-5.70779762542116	Y=14.6046638746911	Z=10	SpecialJt=No	GUID=d4daec11-ac8f-4a91-abd8-233a6005787d
Joint=6958	CoordSys=GLOBAL	CoordType=Cartesian	XorR=-6.06149966476642	Y=13.9187902806343	Z=10	SpecialJt=No	GUID=4df10c7d-fc32-4605-a081-6fcdca5d762f2

APPALTATORE: <b>TELESE S.c.a r.l.</b> Consorzio Telese Società Consortile a Responsabilità Limitata	<b>ITINERARIO NAPOLI – BARI</b>					
PROGETTAZIONE: Mandataria: SYSTRA S.A. Mandante: SWS Engineering S.p.A. SYSTRA-SOTECNI S.p.A.	<b>RADDOPPIO TRATTA CANCELLO-BENEVENTO</b>					
	<b>II LOTTO FUNZIONALE FRASSO TELESINO – VITULANO</b>					
	<b>2° SUBLOTTO TELESE – SAN LORENZO</b>					
<b>PONTI E VIADOTTI – VI14</b>	<b>PROGETTO ESECUTIVO</b>					
<b>"Struttura ad archi": Tabulato di calcolo – 2 di 2</b>	COMMESSA IF2R	LOTTO 2.2.E.ZZ	CODIFICA CL	DOCUMENTO VI.14.0.0.004	REV. A	FOGLIO 568 di 597

Joint=6959	CoordSys=GLOBAL	CoordType=Cartesian	XorR=-6.41520170411167	Y=13.2329166865775	Z=10	SpecialJt=No	GUID=e2320d1e-0b52-49b7-9092-f9b095f4f71
Joint=6960	CoordSys=GLOBAL	CoordType=Cartesian	XorR=-3.92912589182035	Y=14.6029492286676	Z=10	SpecialJt=No	GUID=f6bd0012-fe02-4664-bd8c-6578369991eb
Joint=6961	CoordSys=GLOBAL	CoordType=Cartesian	XorR=-4.2016227889943	Y=13.9273672835212	Z=10	SpecialJt=No	GUID=4a00daaf-3b6a-47f6-ae7e-c72c1930a9ea
Joint=6962	CoordSys=GLOBAL	CoordType=Cartesian	XorR=-4.47411968616825	Y=13.2517853383748	Z=10	SpecialJt=No	GUID=82ca046d-c7e8-4898-8c52-6c200b3765e4
Joint=6963	CoordSys=GLOBAL	CoordType=Cartesian	XorR=-0.743355967770015	Y=17.0793286281186	Z=10	SpecialJt=No	GUID=42405364-6ad8-4922-9259-cacfdcd9a3af
Joint=6964	CoordSys=GLOBAL	CoordType=Cartesian	XorR=-0.881903092827173	Y=16.4422736590002	Z=10	SpecialJt=No	GUID=0a61b0b9-a680-4d0b-934f-eb40ce0494c7
Joint=6965	CoordSys=GLOBAL	CoordType=Cartesian	XorR=-1.02045021788433	Y=15.8052186898819	Z=10	SpecialJt=No	GUID=53ee0e6f-876e-45e9-951f-7726d35e1654
Joint=6966	CoordSys=GLOBAL	CoordType=Cartesian	XorR=-1.15899734294149	Y=15.1681637207635	Z=10	SpecialJt=No	GUID=f650fe78-b2e7-4c37-b9ec-318f32631040
Joint=6967	CoordSys=GLOBAL	CoordType=Cartesian	XorR=-1.29754446799865	Y=14.5311087516452	Z=10	SpecialJt=No	GUID=aade0dbec-53d0-4a74-a74-ab5f0b5f9516
Joint=6968	CoordSys=GLOBAL	CoordType=Cartesian	XorR=-1.43609159305581	Y=13.8940537825268	Z=10	SpecialJt=No	GUID=4fd12e4a-a287-43db-915f-d8f84b92c71
Joint=6969	CoordSys=GLOBAL	CoordType=Cartesian	XorR=-1.57463871811298	Y=13.2569988134085	Z=10	SpecialJt=No	GUID=3ae00d12-039e-41cf-9175-bab41853a764
Joint=6970	CoordSys=GLOBAL	CoordType=Cartesian	XorR=0.257844403370498	Y=16.2570595805234	Z=10	SpecialJt=No	GUID=7c436f2d-a97b-40ab-9cf5-d7410fbc5e6c
Joint=6971	CoordSys=GLOBAL	CoordType=Cartesian	XorR=0.0978632922899436	Y=15.6533036495435	Z=10	SpecialJt=No	GUID=486f513-cd06-4c19-a6dc-c3ad3e5b7425
Joint=6972	CoordSys=GLOBAL	CoordType=Cartesian	XorR=-0.0621178187905969	Y=15.0495477185636	Z=10	SpecialJt=No	GUID=7d7249fa-85f0-47e4-aaa9-34ae687ff9d9
Joint=6973	CoordSys=GLOBAL	CoordType=Cartesian	XorR=-0.222098929871137	Y=14.4457917875837	Z=10	SpecialJt=No	GUID=111e2da9-8af0-4bdf-b476-27ac070868e4
Joint=6974	CoordSys=GLOBAL	CoordType=Cartesian	XorR=-0.382080040951692	Y=13.8420358566038	Z=10	SpecialJt=No	GUID=d0d4f842-3ee8-4ca2-bb20-52a79c433716
Joint=6975	CoordSys=GLOBAL	CoordType=Cartesian	XorR=-0.542061152032232	Y=13.2382799256239	Z=10	SpecialJt=No	GUID=38651135-6063-405e-af63-234b5b4953bb
Joint=6976	CoordSys=GLOBAL	CoordType=Cartesian	XorR=1.08678727358613	Y=15.5840288094836	Z=10	SpecialJt=No	GUID=898a56d6-54b1-448d-b80d-e2830a3f6edd
Joint=6977	CoordSys=GLOBAL	CoordType=Cartesian	XorR=0.931250082257812	Y=14.9970438765864	Z=10	SpecialJt=No	GUID=48f4142c-37a0-4115-befc-2fc63a13a5e5
Joint=6978	CoordSys=GLOBAL	CoordType=Cartesian	XorR=0.775712890929498	Y=14.4100589436893	Z=10	SpecialJt=No	GUID=06d7e6eb-13cd-4e0b-97cc-ddd38a4ae469
Joint=6979	CoordSys=GLOBAL	CoordType=Cartesian	XorR=0.620175699601191	Y=13.8230740107921	Z=10	SpecialJt=No	GUID=8879a96e-5ffb-4c78-99b3-75c4e8537feb
Joint=6980	CoordSys=GLOBAL	CoordType=Cartesian	XorR=0.464638508272884	Y=13.236089077895	Z=10	SpecialJt=No	GUID=21ae643b-5575-45c4-985d-9c3e440c3513
Joint=6981	CoordSys=GLOBAL	CoordType=Cartesian	XorR=-2.16517043507373	Y=14.5578075041784	Z=10	SpecialJt=No	GUID=0c1efcc0-e342-46db-b3ed-64a6a1a0a44d
Joint=6982	CoordSys=GLOBAL	CoordType=Cartesian	XorR=-2.35155676445832	Y=13.9069929007644	Z=10	SpecialJt=No	GUID=768614c9-b776-48d0-9b76-28ea3fce3bfd
Joint=6983	CoordSys=GLOBAL	CoordType=Cartesian	XorR=-2.5379430938429	Y=13.2561782973503	Z=10	SpecialJt=No	GUID=e934852b-08e5-4c4a-a3da-7081733c06a6
Joint=6984	CoordSys=GLOBAL	CoordType=Cartesian	XorR=1.88017878578384	Y=14.7768300537814	Z=10	SpecialJt=No	GUID=613ee394-08f0-4554-b0e4-e8d1a8b9d56d
Joint=6985	CoordSys=GLOBAL	CoordType=Cartesian	XorR=1.69353415618987	Y=14.0724481343049	Z=10	SpecialJt=No	GUID=4a93ee65-ff60-45a9-b206-92e007048235
Joint=6986	CoordSys=GLOBAL	CoordType=Cartesian	XorR=1.50688952659591	Y=13.3680662148283	Z=10	SpecialJt=No	GUID=896b51b3-c9f8-4198-aaa0-ec7d55ca3510
Joint=6987	CoordSys=GLOBAL	CoordType=Cartesian	XorR=18.2906512199969	Y=-0.315200885601181	Z=10	SpecialJt=No	GUID=13b43ab4-9a66-4162-b890-2a2d8d58e6c3
Joint=6988	CoordSys=GLOBAL	CoordType=Cartesian	XorR=19.2683623991528	Y=-0.344361360723327	Z=10	SpecialJt=No	GUID=2e03a0ab-5190-4d36-b8c2-d8da3cb14fdb
Joint=6989	CoordSys=GLOBAL	CoordType=Cartesian	XorR=16.9909739339931	Y=-1.95287648641659	Z=10	SpecialJt=No	GUID=7ef8409b-ac15-4bdc-ad18-71f1cae95643
Joint=6990	CoordSys=GLOBAL	CoordType=Cartesian	XorR=17.9303695838249	Y=-2.09340343229838	Z=10	SpecialJt=No	GUID=01a004b2-f12b-4b4e-92c9-3cc39ec31f4b
Joint=6991	CoordSys=GLOBAL	CoordType=Cartesian	XorR=15.6912966479893	Y=-3.590552087232	Z=10	SpecialJt=No	GUID=485be3cb-a66e-495e-9a2d-769d59a9a36f
Joint=6992	CoordSys=GLOBAL	CoordType=Cartesian	XorR=16.5923767684969	Y=-3.84244550387343	Z=10	SpecialJt=No	GUID=6ee5c75a-f833-4631-8503-d39a70558049
Joint=6993	CoordSys=GLOBAL	CoordType=Cartesian	XorR=14.3916193619856	Y=-5.22822768804742	Z=10	SpecialJt=No	GUID=f4eed42a-cb9c-4ef8-9f29-36c19a60f34b
Joint=6994	CoordSys=GLOBAL	CoordType=Cartesian	XorR=15.254383953169	Y=-5.59148757544848	Z=10	SpecialJt=No	GUID=837af839-4e08-45a3-8994-a0343f5eac9a
Joint=6995	CoordSys=GLOBAL	CoordType=Cartesian	XorR=13.0919420759818	Y=-6.86590328886283	Z=10	SpecialJt=No	GUID=f8a300dd-347a-45da-8826-55e7f9265610
Joint=6996	CoordSys=GLOBAL	CoordType=Cartesian	XorR=13.916391137841	Y=-7.34052964702353	Z=10	SpecialJt=No	GUID=ba3dc46a-fc95-4011-949e-c402f0acf161
Joint=6997	CoordSys=GLOBAL	CoordType=Cartesian	XorR=11.7922647899978	Y=-8.50357888967824	Z=10	SpecialJt=No	GUID=4c4b910e-8f7b-488e-af20-f7a89039c12d
Joint=6998	CoordSys=GLOBAL	CoordType=Cartesian	XorR=12.5783983225131	Y=-9.08957171859859	Z=10	SpecialJt=No	GUID=70408660-4efe-4a09-bc6f-6e39653111a7
Joint=7005	CoordSys=GLOBAL	CoordType=Cartesian	XorR=11.006131257443	Y=-7.9175860607579	Z=10	SpecialJt=No	GUID=73c6d77e-caa3-48ff-bc24-a28e118610b0
Joint=7006	CoordSys=GLOBAL	CoordType=Cartesian	XorR=12.2674930141226	Y=-6.39127693070213	Z=10	SpecialJt=No	GUID=2feb9bd3-920d-4a34-802e-a28a8a95bd9f
Joint=7007	CoordSys=GLOBAL	CoordType=Cartesian	XorR=13.5288547708022	Y=-4.86496780064635	Z=10	SpecialJt=No	GUID=b0f4afe6-7392-4c02-bec0-5916232a54fb
Joint=7008	CoordSys=GLOBAL	CoordType=Cartesian	XorR=14.7902165274818	Y=-3.33865867059058	Z=10	SpecialJt=No	GUID=cf04ad5a-9e43-4db8-b174-63c06bec091a3
Joint=7009	CoordSys=GLOBAL	CoordType=Cartesian	XorR=16.0515782841614	Y=-1.81234954053481	Z=10	SpecialJt=No	GUID=f275a94e-9179-4bc6-be63-030b07e350e6
Joint=7010	CoordSys=GLOBAL	CoordType=Cartesian	XorR=17.3129400408409	Y=-0.286040410479036	Z=10	SpecialJt=No	GUID=d89b9251-76ff-4332-936f-baaaf5749f22
Joint=7011	CoordSys=GLOBAL	CoordType=Cartesian	XorR=9.90257160607312	Y=-7.13773577554509	Z=10	SpecialJt=No	GUID=b28e8e91-06e6-433b-b65a-d8dbce1f50c4
Joint=7012	CoordSys=GLOBAL	CoordType=Cartesian	XorR=11.0020827743407	Y=-5.7628622465308	Z=10	SpecialJt=No	GUID=61c46d30-2b39-4426-9037-ec1f8e78a7f8
Joint=7013	CoordSys=GLOBAL	CoordType=Cartesian	XorR=12.1015939426082	Y=-4.38798871751651	Z=10	SpecialJt=No	GUID=2744d896-987b-4771-8fde-adb350f05f10
Joint=7014	CoordSys=GLOBAL	CoordType=Cartesian	XorR=13.2011051108758	Y=-3.01311518850222	Z=10	SpecialJt=No	GUID=2541fe47-6429-4e9e-9722-a04391d04462



<b>APPALDATORE:</b>  Consorzio Telese Società Consortile a Responsabilità Limitata	<b>ITINERARIO NAPOLI – BARI</b> <b>RADDOPPIO TRATTA CANCELLO-BENEVENTO</b> <b>II LOTTO FUNZIONALE FRASSO TELESINO – VITULANO</b> <b>2° SUBLOTTO TELESE – SAN LORENZO</b> <b>PROGETTO ESECUTIVO</b>					
<b>PROGETTAZIONE:</b> <b>Mandatario:</b> SYSTRA S.A. <b>Mandante:</b> SWS Engineering S.p.A. SYSTRA-SOTECNI S.p.A.						
<b>PONTI E VIADOTTI – VI14</b> <b>"Struttura ad archi": Tabulato di calcolo – 2 di 2</b>	<b>COMMESSA</b> <b>IF2R</b>	<b>LOTTO</b> <b>2.2.E.ZZ</b>	<b>CODIFICA</b> <b>CL</b>	<b>DOCUMENTO</b> <b>VI.14.0.0.004</b>	<b>REV.</b> <b>A</b>	<b>FOGLIO</b> <b>569 di 597</b>

Joint=7015	CoordSys=GLOBAL	CoordType=Cartesian	XorR=14.3006162791433	Y=-1.63824165948793	Z=10	SpecialJt=No	GUID=a05ea710-7460-4371-9b24-5a56cfadb517
Joint=7016	CoordSys=GLOBAL	CoordType=Cartesian	XorR=15.8985619193199	Y=-0.250106750344806	Z=10	SpecialJt=No	GUID=0add707e-a07b-4bb3-8ecf-6d74228a0f4d
Joint=7017	CoordSys=GLOBAL	CoordType=Cartesian	XorR=-15.906927274103	Y=12.4303886807597	Z=9	SpecialJt=No	GUID=045420f4-9cd9-47c7-95ec-9292bd9c1c85
Joint=7018	CoordSys=GLOBAL	CoordType=Cartesian	XorR=-15.906927274103	Y=12.4303886807597	Z=8	SpecialJt=No	GUID=22c8e4b6-690a-4021-8be2-4dad21f58629
Joint=7019	CoordSys=GLOBAL	CoordType=Cartesian	XorR=-15.906927274103	Y=12.4303886807597	Z=7	SpecialJt=No	GUID=7e6c7215-0496-41f2-87d2-908a7cbf3810
Joint=7020	CoordSys=GLOBAL	CoordType=Cartesian	XorR=-15.906927274103	Y=12.4303886807597	Z=6	SpecialJt=No	GUID=9944d372-ab1c-40a2-8e7c-b43120bb6a65
Joint=7021	CoordSys=GLOBAL	CoordType=Cartesian	XorR=-15.906927274103	Y=12.4303886807597	Z=5	SpecialJt=No	GUID=afd06dac-c613-4065-837f-11d4bd2dcecf
Joint=7022	CoordSys=GLOBAL	CoordType=Cartesian	XorR=-15.906927274103	Y=12.4303886807597	Z=4	SpecialJt=No	GUID=6e9ca94e-68ae-43bc-8fb0-108df6f169f1
Joint=7023	CoordSys=GLOBAL	CoordType=Cartesian	XorR=-15.906927274103	Y=12.4303886807597	Z=3	SpecialJt=No	GUID=6fd43081-b5ef-4c53-9e3f-dcb94c1f4cfb
Joint=7024	CoordSys=GLOBAL	CoordType=Cartesian	XorR=-15.906927274103	Y=12.4303886807597	Z=2	SpecialJt=No	GUID=98facadd-b5f0-4bd4-ac2a-c19124316802
Joint=7025	CoordSys=GLOBAL	CoordType=Cartesian	XorR=-15.906927274103	Y=12.4303886807597	Z=1	SpecialJt=No	GUID=9775512a-e1ac-4bc4-89a4-0e8ed76ad7ee
Joint=7026	CoordSys=GLOBAL	CoordType=Cartesian	XorR=-16.9558021642902	Y=12.4303754718298	Z=9	SpecialJt=No	GUID=94f0202d-0f57-47be-826a-ea24dde391ca
Joint=7027	CoordSys=GLOBAL	CoordType=Cartesian	XorR=-16.9558021642902	Y=12.4303754718298	Z=8	SpecialJt=No	GUID=ba70219a-8129-48f3-ad4d-46e963a1e7eb
Joint=7028	CoordSys=GLOBAL	CoordType=Cartesian	XorR=-16.9558021642902	Y=12.4303754718298	Z=7	SpecialJt=No	GUID=99319d4d-0e99-470c-986e-ca03ca4f4183
Joint=7029	CoordSys=GLOBAL	CoordType=Cartesian	XorR=-16.9558021642902	Y=12.4303754718298	Z=6	SpecialJt=No	GUID=3a403be1-fe4c-4538-a909-dc1d434ff272
Joint=7030	CoordSys=GLOBAL	CoordType=Cartesian	XorR=-16.9558021642902	Y=12.4303754718298	Z=5	SpecialJt=No	GUID=7bbeff6b-8231-4e18-8fe0-bc14b6f341d0
Joint=7031	CoordSys=GLOBAL	CoordType=Cartesian	XorR=-16.9558021642902	Y=12.4303754718298	Z=4	SpecialJt=No	GUID=ba9590f8-5aac-4ed5-9308-b4b9b54baf0d
Joint=7032	CoordSys=GLOBAL	CoordType=Cartesian	XorR=-16.9558021642902	Y=12.4303754718298	Z=3	SpecialJt=No	GUID=b8600a67-a5fd-42a5-bab9-576ad7f1370
Joint=7033	CoordSys=GLOBAL	CoordType=Cartesian	XorR=-16.9558021642902	Y=12.4303754718298	Z=2	SpecialJt=No	GUID=64494569-7282-4041-b12b-267fb1d5fccc
Joint=7034	CoordSys=GLOBAL	CoordType=Cartesian	XorR=-16.9558021642902	Y=12.4303754718298	Z=1	SpecialJt=No	GUID=35988540-91b4-4140-8fec-429e97494da
Joint=7035	CoordSys=GLOBAL	CoordType=Cartesian	XorR=-18.0046770544775	Y=12.4303622629	Z=9	SpecialJt=No	GUID=28f1c43e-841e-4100-b318-8fecdc32cb3b
Joint=7036	CoordSys=GLOBAL	CoordType=Cartesian	XorR=-18.0046770544775	Y=12.4303622629	Z=8	SpecialJt=No	GUID=76713a2d-a947-4eb4-8d8c-00bd3f8f4804
Joint=7037	CoordSys=GLOBAL	CoordType=Cartesian	XorR=-18.0046770544775	Y=12.4303622629	Z=7	SpecialJt=No	GUID=1bfcfb00b-7b1b-45fe-a3d7-cb739dfcf436
Joint=7038	CoordSys=GLOBAL	CoordType=Cartesian	XorR=-18.0046770544775	Y=12.4303622629	Z=6	SpecialJt=No	GUID=c1782ac-6427-4d50-831b-5f4a03fbca41
Joint=7039	CoordSys=GLOBAL	CoordType=Cartesian	XorR=-18.0046770544775	Y=12.4303622629	Z=5	SpecialJt=No	GUID=5b59babf-857e-45bf-b19d-ef47bab8b36f
Joint=7040	CoordSys=GLOBAL	CoordType=Cartesian	XorR=-18.0046770544775	Y=12.4303622629	Z=4	SpecialJt=No	GUID=38273961-7abf-46c5-9583-59bfe7f030ff
Joint=7041	CoordSys=GLOBAL	CoordType=Cartesian	XorR=-18.0046770544775	Y=12.4303622629	Z=3	SpecialJt=No	GUID=d1ba86aa-2d64-42aa-945a-71b0756c2d6d
Joint=7042	CoordSys=GLOBAL	CoordType=Cartesian	XorR=-18.0046770544775	Y=12.4303622629	Z=2	SpecialJt=No	GUID=d6e6419b-31f7-470a-ad6f-936ceff3c74c
Joint=7043	CoordSys=GLOBAL	CoordType=Cartesian	XorR=-18.0046770544775	Y=12.4303622629	Z=1	SpecialJt=No	GUID=62e4a372-1c07-4eb6-b08a-2c4d11855c36
Joint=7044	CoordSys=GLOBAL	CoordType=Cartesian	XorR=-18.5306753294383	Y=12.4303505607597	Z=9	SpecialJt=No	GUID=bd64937f-58a5-4149-804b-c65d30abed23
Joint=7045	CoordSys=GLOBAL	CoordType=Cartesian	XorR=-18.5306753294383	Y=12.4303505607597	Z=8	SpecialJt=No	GUID=d00f78dd-c697-4100-8767-2a5add5409e3
Joint=7046	CoordSys=GLOBAL	CoordType=Cartesian	XorR=-18.5306753294383	Y=12.4303505607597	Z=7	SpecialJt=No	GUID=2104ff94-e188-4016-a159-f9b36dc46cfc
Joint=7047	CoordSys=GLOBAL	CoordType=Cartesian	XorR=-18.5306753294383	Y=12.4303505607597	Z=6	SpecialJt=No	GUID=71b0077d-ccfd-4d4d-9b27-cbd6a797291c
Joint=7048	CoordSys=GLOBAL	CoordType=Cartesian	XorR=-18.5306753294383	Y=12.4303505607597	Z=5	SpecialJt=No	GUID=213aac5e-f7ee-42b0-97a2-80b6f6bca533
Joint=7049	CoordSys=GLOBAL	CoordType=Cartesian	XorR=-18.5306753294383	Y=12.4303505607597	Z=4	SpecialJt=No	GUID=032264db-2095-4c60-835a-5118e06f205f
Joint=7050	CoordSys=GLOBAL	CoordType=Cartesian	XorR=-18.5306753294383	Y=12.4303505607597	Z=3	SpecialJt=No	GUID=ea4c368a-4339-413b-aea6-8c06cec50a69
Joint=7051	CoordSys=GLOBAL	CoordType=Cartesian	XorR=-18.5306753294383	Y=12.4303505607597	Z=2	SpecialJt=No	GUID=76bab64d-a557-449f-afa2-02c256fed47a
Joint=7052	CoordSys=GLOBAL	CoordType=Cartesian	XorR=-18.5306753294383	Y=12.4303505607597	Z=1	SpecialJt=No	GUID=71b3e45b-babb-439f-8c24-324492a893e6
Joint=7090	CoordSys=GLOBAL	CoordType=Cartesian	XorR=8.33018166477545	Y=-6.96960445431868	Z=4.15	SpecialJt=No	GUID=4b40bd35-a75a-4b82-9f28-2d8d3d480e49
Joint=7091	CoordSys=GLOBAL	CoordType=Cartesian	XorR=9.35281602193935	Y=-7.82517254005223	Z=4.15	SpecialJt=No	GUID=755c2079-8389-4f95-843a-012005eac12e
Joint=7092	CoordSys=GLOBAL	CoordType=Cartesian	XorR=2.96135128966503	Y=-2.47787200421753	Z=4.15	SpecialJt=No	GUID=37195969-16ce-4243-b2a4-d70e9c4603bd
Joint=7093	CoordSys=GLOBAL	CoordType=Cartesian	XorR=3.98398564682892	Y=-3.33344008995109	Z=4.15	SpecialJt=No	GUID=f6c000b8-be21-4de9-a53c-6d2331344b73
Joint=7094	CoordSys=GLOBAL	CoordType=Cartesian	XorR=3.47266846824697	Y=-2.90565604708431	Z=8.55	SpecialJt=No	GUID=f8249b66-8d68-4259-b989-6e2a1b5e86d9
Joint=7095	CoordSys=GLOBAL	CoordType=Cartesian	XorR=8.8414988433574	Y=-7.39738849718546	Z=8.55	SpecialJt=No	GUID=06392d14-9694-4c89-9673-b02f9455d3f2
Joint=7096	CoordSys=GLOBAL	CoordType=Cartesian	XorR=2.45003411108308	Y=-2.05008796135076	Z=8.04166666666667	SpecialJt=No	GUID=8daabd9e-d29c-495b-a54a-59b7938cfb75
Joint=7097	CoordSys=GLOBAL	CoordType=Cartesian	XorR=4.49530282541087	Y=-3.76122413281786	Z=8.04166666666667	SpecialJt=No	GUID=caf102b5-4e1e-4a7d-82b3-4f59dec1636b
Joint=7098	CoordSys=GLOBAL	CoordType=Cartesian	XorR=7.81886448619351	Y=-6.5418204114519	Z=8.04166666666667	SpecialJt=No	GUID=82451169-6457-4695-b6ad-1f1879b199db

APPALDATTORE: <b>TELESE S.c.a r.l.</b> Consorzio Telese Società Consortile a Responsabilità Limitata		<b>ITINERARIO NAPOLI – BARI</b> <b>RADDOPPIO TRATTA CANCELLO-BENEVENTO</b> <b>II LOTTO FUNZIONALE FRASSO TELESINO – VITULANO</b> <b>2° SUBLOTTO TELESE – SAN LORENZO</b> <b>PROGETTO ESECUTIVO</b>					
PROGETTAZIONE: Mandatario: SYSTRA S.A. Mandante: SWS Engineering S.p.A. SYSTRA-SOTECNI S.p.A.							
<b>PONTI E VIADOTTI – VI14</b> "Struttura ad archi": Tabulato di calcolo – 2 di 2		<b>COMMESSA</b> <b>IF2R</b>	<b>LOTTO</b> <b>2.2.E.ZZ</b>	<b>CODIFICA</b> <b>CL</b>	<b>DOCUMENTO</b> <b>VI.14.0.0.004</b>	<b>REV.</b> <b>A</b>	<b>FOGLIO</b> <b>570 di 597</b>

Joint=7099 CoordSys=GLOBAL CoordType=Cartesian XorR=9.86413320052129 Y=-8.25295658291901 Z=8.04166666666667 SpecialJt=No GUID=5989fa97-2589-4ba0-bc64-73af8b0ff62d

Joint=7100 CoordSys=GLOBAL CoordType=Cartesian XorR=-1.62744319987674 Y=18.5719516829705 Z=4.15 SpecialJt=No GUID=a47af246-bce0-4912-8b14-163b3b7fd5db

Joint=7101 CoordSys=GLOBAL CoordType=Cartesian XorR=-0.604808842712849 Y=17.7163835972369 Z=4.15 SpecialJt=No GUID=1a19f881-37a2-4d75-8b59-2492113c1828

Joint=7102 CoordSys=GLOBAL CoordType=Cartesian XorR=-6.99627357498717 Y=23.0636841330716 Z=4.15 SpecialJt=No GUID=0702a35b-a215-4702-b5ce-745632581ff5

Joint=7103 CoordSys=GLOBAL CoordType=Cartesian XorR=-5.97363921782328 Y=22.2081160473381 Z=4.15 SpecialJt=No GUID=70a8e8ec-b6a6-46f1-9f5f-e5d2390280ca

Joint=7142 CoordSys=GLOBAL CoordType=Cartesian XorR=22.834179737437 Y=0.530196156864814 Z=10 SpecialJt=No GUID=9fb609d3-b1d8-44a7-b0a8-369ecdff2f8e

Joint=7143 CoordSys=GLOBAL CoordType=Cartesian XorR=22.8340262091392 Y=12.7213409349128 Z=10 SpecialJt=No GUID=5f4b4e32-fc8d-4829-8a2e-93b0aa07dbff

Joint=7144 CoordSys=GLOBAL CoordType=Cartesian XorR=22.8340346935978 Y=12.047619776126 Z=10 SpecialJt=No GUID=e964ac79-2dda-4766-857c-6856c695f465

Joint=7145 CoordSys=GLOBAL CoordType=Cartesian XorR=22.8340431780563 Y=11.3738986173391 Z=10 SpecialJt=No GUID=b76b09e8-9409-4924-9e1c-c3cd0cb64267

Joint=7146 CoordSys=GLOBAL CoordType=Cartesian XorR=22.8340516625149 Y=10.7001774585523 Z=10 SpecialJt=No GUID=fa4fcacf-a35d-4154-a458-8222c370e712

Joint=7147 CoordSys=GLOBAL CoordType=Cartesian XorR=22.8340601469734 Y=10.0264562997654 Z=10 SpecialJt=No GUID=b3107be5-2d14-4ccf-aeaf-8400f0674f8

Joint=7148 CoordSys=GLOBAL CoordType=Cartesian XorR=22.834068631432 Y=9.35273514097852 Z=10 SpecialJt=No GUID=a0fd1697-7e2b-4382-9677-bfc749f1401c

Joint=7149 CoordSys=GLOBAL CoordType=Cartesian XorR=22.8340771158906 Y=8.67901398219166 Z=10 SpecialJt=No GUID=36faa7f3-7329-4270-9a13-d9ba65f174a8

Joint=7150 CoordSys=GLOBAL CoordType=Cartesian XorR=22.8340856003491 Y=8.00529282340479 Z=10 SpecialJt=No GUID=53bcc793-fcee-4682-b307-a69a6a7ee849

Joint=7151 CoordSys=GLOBAL CoordType=Cartesian XorR=22.8340940848077 Y=7.33157166461793 Z=10 SpecialJt=No GUID=463dd49f-331f-4527-8978-1dbefe2544f9

Joint=7152 CoordSys=GLOBAL CoordType=Cartesian XorR=22.8341025692662 Y=6.65785050583106 Z=10 SpecialJt=No GUID=c2bb4449-5b3c-4c6c-8ecb-7cf19259ee6f

Joint=7153 CoordSys=GLOBAL CoordType=Cartesian XorR=22.8341110537248 Y=5.9841293470442 Z=10 SpecialJt=No GUID=463aa885-43b2-4841-b7e1-567ef08ee11d

Joint=7154 CoordSys=GLOBAL CoordType=Cartesian XorR=22.8341231743799 Y=5.02167054877725 Z=10 SpecialJt=No GUID=574d6ff6-de91-4577-81ef-6e77b9b31ee5

Joint=7155 CoordSys=GLOBAL CoordType=Cartesian XorR=22.834130244762 Y=4.46023624978819 Z=10 SpecialJt=No GUID=2e6c83e2-350c-4b4f-b9c3-b34da4c31ae5

Joint=7156 CoordSys=GLOBAL CoordType=Cartesian XorR=22.8341373151442 Y=3.89880195079914 Z=10 SpecialJt=No GUID=fd9d89b2-8b73-411c-a930-46716cac9ec5

Joint=7157 CoordSys=GLOBAL CoordType=Cartesian XorR=22.8341443855263 Y=3.33736765181008 Z=10 SpecialJt=No GUID=db667d72-151b-4660-a134-e4e4b33c6490

Joint=7158 CoordSys=GLOBAL CoordType=Cartesian XorR=22.8341514559084 Y=2.77593335282103 Z=10 SpecialJt=No GUID=068f9588-c74d-40de-889c-3a98d73b02dd

Joint=7159 CoordSys=GLOBAL CoordType=Cartesian XorR=22.8341585262906 Y=2.21449905383198 Z=10 SpecialJt=No GUID=b72a8058-db1b-4217-902b-1631f507f4b2

Joint=7160 CoordSys=GLOBAL CoordType=Cartesian XorR=22.8341655966727 Y=1.65306475484292 Z=10 SpecialJt=No GUID=71af2af8-fa72-431e-874c-a45dcfd03498

Joint=7161 CoordSys=GLOBAL CoordType=Cartesian XorR=22.8341726670548 Y=1.09163045585387 Z=10 SpecialJt=No GUID=b0996ced-a744-4b34-b31e-1675bde3f956

Joint=7162 CoordSys=GLOBAL CoordType=Cartesian XorR=23.801279737437 Y=0.530208336864814 Z=10 SpecialJt=No GUID=9d73c1fc-bf70-4a62-a0c1-afbb6e0b42f7

Joint=7163 CoordSys=GLOBAL CoordType=Cartesian XorR=23.8011262091392 Y=12.7213531149128 Z=10 SpecialJt=No GUID=d2bd55bbd-2cd8-4632-8897-5fd90aa5a7

Joint=7164 CoordSys=GLOBAL CoordType=Cartesian XorR=23.8011346935977 Y=12.047631956126 Z=10 SpecialJt=No GUID=3eb03d44-1257-4785-80ba-513d479de92e

Joint=7165 CoordSys=GLOBAL CoordType=Cartesian XorR=23.8011431780563 Y=11.3739107973391 Z=10 SpecialJt=No GUID=5c32058c-a1e5-4dcd-92e2-aac3e3038fcc

Joint=7166 CoordSys=GLOBAL CoordType=Cartesian XorR=23.8011516625149 Y=10.7001896385523 Z=10 SpecialJt=No GUID=babb4326-2e95-41e0-9575-ca221577fe98

Joint=7167 CoordSys=GLOBAL CoordType=Cartesian XorR=23.8011601469734 Y=10.0264684797654 Z=10 SpecialJt=No GUID=2e608d9a-3601-471a-8be9-442385e077a0

Joint=7168 CoordSys=GLOBAL CoordType=Cartesian XorR=23.801168631432 Y=9.35274732097852 Z=10 SpecialJt=No GUID=008d8b77-ac1d-4149-8d6a-bd6441e93609

Joint=7169 CoordSys=GLOBAL CoordType=Cartesian XorR=23.8011771158906 Y=8.67902616219166 Z=10 SpecialJt=No GUID=60089723-4a48-427f-864a-8d9248900438

Joint=7170 CoordSys=GLOBAL CoordType=Cartesian XorR=23.8011856003491 Y=8.00530500340479 Z=10 SpecialJt=No GUID=5fad0ec6-7c82-408f-b1aa-9b15d1fd9276

Joint=7171 CoordSys=GLOBAL CoordType=Cartesian XorR=23.8011940848077 Y=7.33158384461793 Z=10 SpecialJt=No GUID=a0500ef5-4811-43a2-bcc3-2b49cd36651f

Joint=7172 CoordSys=GLOBAL CoordType=Cartesian XorR=23.8012025692662 Y=6.65786268583106 Z=10 SpecialJt=No GUID=faebda83-bb14-4b6f-97f3-b714607927f

Joint=7173 CoordSys=GLOBAL CoordType=Cartesian XorR=23.8012110537248 Y=5.9841415270442 Z=10 SpecialJt=No GUID=f001dd4f-903f-4bec-9c68-fa033be5d957

Joint=7174 CoordSys=GLOBAL CoordType=Cartesian XorR=23.8012231743799 Y=5.02168272877725 Z=10 SpecialJt=No GUID=809f4afb-a6f8-4509-a5f6-f6bec4105ac6

Joint=7175 CoordSys=GLOBAL CoordType=Cartesian XorR=23.801230244762 Y=4.46024842978819 Z=10 SpecialJt=No GUID=0767afec-c4ef-4071-a7b4-25b3f8493b0e

Joint=7176 CoordSys=GLOBAL CoordType=Cartesian XorR=23.8012373151442 Y=3.89881413079914 Z=10 SpecialJt=No GUID=6118a963-f2e9-4998-bd89-3b0f3388595a

Joint=7177 CoordSys=GLOBAL CoordType=Cartesian XorR=23.8012443855263 Y=3.33737983181009 Z=10 SpecialJt=No GUID=237c1e54-82d1-4bec-a6af-b748225109d1

Joint=7178 CoordSys=GLOBAL CoordType=Cartesian XorR=23.8012514559084 Y=2.77594553282103 Z=10 SpecialJt=No GUID=44df5550-c8a3-440f-8da0-f0f28199ab6

Joint=7179 CoordSys=GLOBAL CoordType=Cartesian XorR=23.8012585262906 Y=2.21451123383198 Z=10 SpecialJt=No GUID=b99b0d10-8111-45e1-a563-190bab7311e0

Joint=7180 CoordSys=GLOBAL CoordType=Cartesian XorR=23.8012655966727 Y=1.65307693484292 Z=10 SpecialJt=No GUID=121f0600-c4c3-4fe5-8dea-bffc012ce57

Joint=7181 CoordSys=GLOBAL CoordType=Cartesian XorR=23.8012726670548 Y=1.09164263585387 Z=10 SpecialJt=No GUID=e2b9a9e1-1995-4985-bfc6-1ff19a83b1b7

Joint=7182 CoordSys=GLOBAL CoordType=Cartesian XorR=24.768379737437 Y=0.530220516864814 Z=10 SpecialJt=No GUID=30899a17-7464-439c-bdff-f07634cbe263

Joint=7183 CoordSys=GLOBAL CoordType=Cartesian XorR=24.7682262091392 Y=12.7213652949128 Z=10 SpecialJt=No GUID=7a42e43f-77a0-4a37-9875-679ed7686c9e

Joint=7184 CoordSys=GLOBAL CoordType=Cartesian XorR=24.7682346935978 Y=12.047644136126 Z=10 SpecialJt=No GUID=6d7a77dc-14d5-4843-9ad1-e4333bf29b21

APPALTATORE: <b>TELESE S.c.a r.l.</b> Consorzio Telese Società Consortile a Responsabilità Limitata	<b>ITINERARIO NAPOLI – BARI</b> <b>RADDOPPIO TRATTA CANCELLO-BENEVENTO</b> <b>II LOTTO FUNZIONALE FRASSO TELESINO – VITULANO</b> <b>2° SUBLOTTO TELESE – SAN LORENZO</b> <b>PROGETTO ESECUTIVO</b>						
PROGETTAZIONE: Mandatario: <b>SYSTRA S.A.</b> Mandante: <b>SWS Engineering S.p.A.</b> <b>SYSTRA-SOTECNI S.p.A.</b>							
<b>PONTI E VIADOTTI – VI14</b> <b>"Struttura ad archi": Tabulato di calcolo – 2 di 2</b>	<table border="1"> <tr> <td>COMMESSA IF2R</td> <td>LOTTO 2.2.E.ZZ</td> <td>CODIFICA CL</td> <td>DOCUMENTO VI.14.0.0.004</td> <td>REV. A</td> <td>FOGLIO 571 di 597</td> </tr> </table>	COMMESSA IF2R	LOTTO 2.2.E.ZZ	CODIFICA CL	DOCUMENTO VI.14.0.0.004	REV. A	FOGLIO 571 di 597
COMMESSA IF2R	LOTTO 2.2.E.ZZ	CODIFICA CL	DOCUMENTO VI.14.0.0.004	REV. A	FOGLIO 571 di 597		

Joint=7185	CoordSys=GLOBAL	CoordType=Cartesian	XorR=24.7682431780563	Y=11.3732922773391	Z=10	SpecialJt=No	GUID=0ae10529-f7d3-41b6-8086-b544d68a5d19
Joint=7186	CoordSys=GLOBAL	CoordType=Cartesian	XorR=24.7682516625149	Y=10.7002018185522	Z=10	SpecialJt=No	GUID=065f9a7c-462a-421d-a86c-de4b1e9804d4
Joint=7187	CoordSys=GLOBAL	CoordType=Cartesian	XorR=24.7682601469734	Y=10.0264806597654	Z=10	SpecialJt=No	GUID=66af738d-3664-4638-9880-f3bd28c77599
Joint=7188	CoordSys=GLOBAL	CoordType=Cartesian	XorR=24.768268631432	Y=9.35275950097852	Z=10	SpecialJt=No	GUID=c8159c93-f4a5-4eac-aac7-a6b3ee787dc2
Joint=7189	CoordSys=GLOBAL	CoordType=Cartesian	XorR=24.7682771158906	Y=8.67903834219165	Z=10	SpecialJt=No	GUID=77441fb5-5933-4d29-a4ba-5b774d244418
Joint=7190	CoordSys=GLOBAL	CoordType=Cartesian	XorR=24.7682856003491	Y=8.00531718340479	Z=10	SpecialJt=No	GUID=cbb3564-d488-4741-aa16-46edf7f57e8
Joint=7191	CoordSys=GLOBAL	CoordType=Cartesian	XorR=24.7682940848077	Y=7.33159602461793	Z=10	SpecialJt=No	GUID=245dae6c-f75d-4271-a464-ce78b65e07d5
Joint=7192	CoordSys=GLOBAL	CoordType=Cartesian	XorR=24.7683025692662	Y=6.65787486583106	Z=10	SpecialJt=No	GUID=1935505f-a995-4e20-ae55-ed5017248fca
Joint=7193	CoordSys=GLOBAL	CoordType=Cartesian	XorR=24.7683110537248	Y=5.9841537070442	Z=10	SpecialJt=No	GUID=645829a8-8d24-4be0-86d6-278b571c93a3
Joint=7194	CoordSys=GLOBAL	CoordType=Cartesian	XorR=24.7683231743799	Y=5.02169490877725	Z=10	SpecialJt=No	GUID=119955fe-c967-4442-a793-994cae5cd51
Joint=7195	CoordSys=GLOBAL	CoordType=Cartesian	XorR=24.768330244762	Y=4.46026060978819	Z=10	SpecialJt=No	GUID=7bcada60-bd0d-4974-83a1-301311d8b124
Joint=7196	CoordSys=GLOBAL	CoordType=Cartesian	XorR=24.7683373151442	Y=3.89882631079914	Z=10	SpecialJt=No	GUID=4222dc30-b756-4c24-b007-b1a31ebbf9f0
Joint=7197	CoordSys=GLOBAL	CoordType=Cartesian	XorR=24.7683443855263	Y=3.33739201181008	Z=10	SpecialJt=No	GUID=0a1ecfd2-cfc5-4c8c-8ec6-d93386e2cfcf
Joint=7198	CoordSys=GLOBAL	CoordType=Cartesian	XorR=24.7683514559084	Y=2.77595771282103	Z=10	SpecialJt=No	GUID=a13396c2-0632-46c7-ab3f-79ae83e40fc4
Joint=7199	CoordSys=GLOBAL	CoordType=Cartesian	XorR=24.7683585262906	Y=2.21452341383198	Z=10	SpecialJt=No	GUID=4e98f983-d042-484b-8a38-371ff46e108d
Joint=7200	CoordSys=GLOBAL	CoordType=Cartesian	XorR=24.7683655966727	Y=1.65308911484292	Z=10	SpecialJt=No	GUID=1f49c8bf-349a-400c-a6f4-498fdd18811
Joint=7201	CoordSys=GLOBAL	CoordType=Cartesian	XorR=24.7683726670548	Y=1.09165481585387	Z=10	SpecialJt=No	GUID=12c592ad-a4ac-41a6-8631-43ee52b9b4b
Joint=7202	CoordSys=GLOBAL	CoordType=Cartesian	XorR=25.735479737437	Y=0.530232696864814	Z=10	SpecialJt=No	GUID=d20e5d87-2e35-4999-8072-eb573064bcab
Joint=7203	CoordSys=GLOBAL	CoordType=Cartesian	XorR=25.7353262091392	Y=12.7213774749128	Z=10	SpecialJt=No	GUID=52281a2b-67a2-4aee-a70b-b110e81fb2a7
Joint=7204	CoordSys=GLOBAL	CoordType=Cartesian	XorR=25.7353346935977	Y=12.047656316126	Z=10	SpecialJt=No	GUID=5b584975-c7a1-4134-a58b-8e50c99d8d13
Joint=7205	CoordSys=GLOBAL	CoordType=Cartesian	XorR=25.7353431780563	Y=11.3739351573391	Z=10	SpecialJt=No	GUID=96d35e16-d9a8-41fd-b3dd-b5e9a3b3a94
Joint=7206	CoordSys=GLOBAL	CoordType=Cartesian	XorR=25.7353516625149	Y=10.7002139985523	Z=10	SpecialJt=No	GUID=e7b9e24c-a9d4-44bb-9530-95a66f852a4f
Joint=7207	CoordSys=GLOBAL	CoordType=Cartesian	XorR=25.7353601469734	Y=10.0264928397654	Z=10	SpecialJt=No	GUID=56e2fd7f-863a-4dc5-8e10-f5baca217d1a
Joint=7208	CoordSys=GLOBAL	CoordType=Cartesian	XorR=25.735368631432	Y=9.35277168097852	Z=10	SpecialJt=No	GUID=a227366f-ab75-4c95-83d9-4bbfd5f525f9
Joint=7209	CoordSys=GLOBAL	CoordType=Cartesian	XorR=25.7353771158906	Y=8.67905052219166	Z=10	SpecialJt=No	GUID=6d9c7e70-a6b8-4731-bd63-c1a0d11aec05
Joint=7210	CoordSys=GLOBAL	CoordType=Cartesian	XorR=25.7353856003491	Y=8.00532936340479	Z=10	SpecialJt=No	GUID=11fb4f6c-2a96-41c6-b521-0f7b339f972b
Joint=7211	CoordSys=GLOBAL	CoordType=Cartesian	XorR=25.7353940848077	Y=7.33160820461793	Z=10	SpecialJt=No	GUID=640924bd-c31a-459e-a4b9-33476477095d
Joint=7212	CoordSys=GLOBAL	CoordType=Cartesian	XorR=25.7354025692662	Y=6.65788704583106	Z=10	SpecialJt=No	GUID=afcc982f-1dba-47cd-b68a-62c34ecccacc
Joint=7213	CoordSys=GLOBAL	CoordType=Cartesian	XorR=25.7354110537248	Y=5.9841658870442	Z=10	SpecialJt=No	GUID=a56a1f66-d540-45de-a933-ad2ff63c6789
Joint=7214	CoordSys=GLOBAL	CoordType=Cartesian	XorR=25.7354231743799	Y=5.02170708877725	Z=10	SpecialJt=No	GUID=0816786c-fcd1-4ae8-b6e3-c8f4f653d8f1
Joint=7215	CoordSys=GLOBAL	CoordType=Cartesian	XorR=25.735430244762	Y=4.46027278978819	Z=10	SpecialJt=No	GUID=438ee562-ebc7-45ae-8444-b8c4564b021b
Joint=7216	CoordSys=GLOBAL	CoordType=Cartesian	XorR=25.7354373151442	Y=3.89883849079914	Z=10	SpecialJt=No	GUID=162635be-ce0b-4eb6-a806-02ed5f63b1af
Joint=7217	CoordSys=GLOBAL	CoordType=Cartesian	XorR=25.7354443855263	Y=3.33740419181008	Z=10	SpecialJt=No	GUID=af01e689-2b89-4b4c-a589-e0cabd0daf61
Joint=7218	CoordSys=GLOBAL	CoordType=Cartesian	XorR=25.7354514559084	Y=2.77596989282103	Z=10	SpecialJt=No	GUID=8bf85fd-8fc5-4559-b706-9a20af1fdcef
Joint=7219	CoordSys=GLOBAL	CoordType=Cartesian	XorR=25.7354585262906	Y=2.21453559383198	Z=10	SpecialJt=No	GUID=12e805e4-8240-49fe-a0bf-d9c1c9a39514
Joint=7220	CoordSys=GLOBAL	CoordType=Cartesian	XorR=25.7354655966727	Y=1.65310129484292	Z=10	SpecialJt=No	GUID=f1e4163b-ef4f-4ea2-8e59-4ac768bc5cf6
Joint=7221	CoordSys=GLOBAL	CoordType=Cartesian	XorR=25.7354726670548	Y=1.09166699585387	Z=10	SpecialJt=No	GUID=85f0b9d6-8819-462e-b1fe-4d9fbf86a7a2
Joint=7225	CoordSys=GLOBAL	CoordType=Cartesian	XorR=-5.97363921782328	Y=22.2081160473381	Z=5.05	SpecialJt=No	GUID=7a7d1334-dc75-4bd9-bb5e-440a762a9ea8
Joint=7257	CoordSys=GLOBAL	CoordType=Cartesian	XorR=-6.99627357498717	Y=23.0636841330716	Z=5.05	SpecialJt=No	GUID=4e5af085-ff5e-4dbc-ae49-ad1195d47c88
Joint=7258	CoordSys=GLOBAL	CoordType=Cartesian	XorR=-4.95100486065938	Y=21.3525479616045	Z=5.05	SpecialJt=No	GUID=3de74108-a909-4a45-9b03-5cdd78dc8cb4
Joint=7259	CoordSys=GLOBAL	CoordType=Cartesian	XorR=-5.97363921782328	Y=22.2081160473381	Z=6.05	SpecialJt=No	GUID=17f68463-cb56-47f5-b0a8-3d99b07750e0
Joint=7260	CoordSys=GLOBAL	CoordType=Cartesian	XorR=-6.99627357498717	Y=23.0636841330716	Z=6.05	SpecialJt=No	GUID=64de4856-f1d1-4261-a3d4-8251fc116e92
Joint=7262	CoordSys=GLOBAL	CoordType=Cartesian	XorR=-9.35432313364495	Y=8.6863408384765	Z=0	SpecialJt=Yes	GUID=82b99cc3-6f10-4575-86c9-74549b9975d1
Joint=7263	CoordSys=GLOBAL	CoordType=Cartesian	XorR=0.417824464914432	Y=16.8608137423807	Z=8.05	SpecialJt=No	GUID=0b03ec49-4d1d-4e03-8cee-a068a8a3200a
Joint=7264	CoordSys=GLOBAL	CoordType=Cartesian	XorR=0.417824464914432	Y=16.8608137423807	Z=7.05	SpecialJt=No	GUID=84e4f8b3-a912-428a-ba34-6cd3ea92570e
Joint=7266	CoordSys=GLOBAL	CoordType=Cartesian	XorR=-1.62744319987674	Y=18.5719516829705	Z=5.05	SpecialJt=No	GUID=6f89010c-cb04-4750-8066-353981fa8524
Joint=7267	CoordSys=GLOBAL	CoordType=Cartesian	XorR=-0.604808842712849	Y=17.7163835972369	Z=5.05	SpecialJt=No	GUID=a1fdad62-d3b4-4e48-a2ff-61033366e4cc
Joint=7268	CoordSys=GLOBAL	CoordType=Cartesian	XorR=0.417825514451039	Y=16.8608155115034	Z=5.05	SpecialJt=No	GUID=afc51b9d-d9b7-4705-aa37-6640953b741b
Joint=7270	CoordSys=GLOBAL	CoordType=Cartesian	XorR=-1.62744319987674	Y=18.5719516829705	Z=6.05	SpecialJt=No	GUID=482770bf-2b28-4e79-a11b-2bdaf44e9aa3

<b>APPALDATORE:</b>  Consorzio Telese Società Consortile a Responsabilità Limitata		<b>ITINERARIO NAPOLI – BARI</b> <b>RADDOPPIO TRATTA CANCELLO-BENEVENTO</b> <b>II LOTTO FUNZIONALE FRASSO TELESINO – VITULANO</b> <b>2° SUBLOTTO TELESE – SAN LORENZO</b> <b>PROGETTO ESECUTIVO</b>					
<b>PROGETTAZIONE:</b> <b>Mandatario:</b> SYSTRA S.A. <b>Mandante:</b> SWS Engineering S.p.A.     SYSTRA-SOTECNI S.p.A.							
<b>PONTI E VIADOTTI – VI14</b> <b>"Struttura ad archi": Tabulato di calcolo – 2 di 2</b>		<b>COMMESSA</b> <b>IF2R</b>	<b>LOTTO</b> <b>2.2.E.ZZ</b>	<b>CODIFICA</b> <b>CL</b>	<b>DOCUMENTO</b> <b>VI.14.0.0.004</b>	<b>REV.</b> <b>A</b>	<b>FOGLIO</b> <b>572 di 597</b>

Joint=7271 CoordSys=GLOBAL CoordType=Cartesian XorR=-0.604808842712849 Y=17.7163835972369 Z=6.05 SpecialJt=No GUID=d6b2ac4b-9511-4138-984b-2c36377dd62b

Joint=7273 CoordSys=GLOBAL CoordType=Cartesian XorR=-4.95100486065938 Y=21.3525479616045 Z=7.05 SpecialJt=No GUID=39245b6f-41b5-4490-8830-ea6cbd5b72bb

Joint=7274 CoordSys=GLOBAL CoordType=Cartesian XorR=-4.18402909278647 Y=20.7108718973043 Z=7.05 SpecialJt=No GUID=1ab75378-d17b-4e41-9c7f-33cbe7cdc6e3

Joint=7275 CoordSys=GLOBAL CoordType=Cartesian XorR=-3.41705332491355 Y=20.0691958330042 Z=7.05 SpecialJt=No GUID=df44d8ee-22b5-4e3a-81b8-0472fb42c068

Joint=7276 CoordSys=GLOBAL CoordType=Cartesian XorR=-2.65007755704063 Y=19.427519768704 Z=7.05 SpecialJt=No GUID=e5d93d72-fc70-4e9f-82fa-0874090d2b93

Joint=7277 CoordSys=GLOBAL CoordType=Cartesian XorR=-6.99627357498717 Y=23.0636841330716 Z=7.05 SpecialJt=No GUID=37e708b4-4d38-489a-9782-7b9aab85664a

Joint=7278 CoordSys=GLOBAL CoordType=Cartesian XorR=-5.97363921782328 Y=22.2081160473381 Z=7.05 SpecialJt=No GUID=42470266-4014-42dd-b9b4-b5ebb6ac4c23

Joint=7279 CoordSys=GLOBAL CoordType=Cartesian XorR=-1.62744319987674 Y=18.5719516829705 Z=7.05 SpecialJt=No GUID=7ffede07-27bd-43a5-99d1-f9e2eb2b6631

Joint=7280 CoordSys=GLOBAL CoordType=Cartesian XorR=-0.604808842712849 Y=17.7163835972369 Z=7.05 SpecialJt=No GUID=75481245-7d75-406f-ad89-e0d9e3e153f0

Joint=7281 CoordSys=GLOBAL CoordType=Cartesian XorR=-4.95100486065938 Y=21.3525479616045 Z=8.05 SpecialJt=No GUID=a66cb9bd-83f9-4959-a0fd-c6fa9301a029

Joint=7282 CoordSys=GLOBAL CoordType=Cartesian XorR=-4.18402909278647 Y=20.7108718973043 Z=8.05 SpecialJt=No GUID=49bb2bab-883c-4ee5-9cc3-27b2ad352345

Joint=7283 CoordSys=GLOBAL CoordType=Cartesian XorR=-3.41705332491355 Y=20.0691958330042 Z=8.05 SpecialJt=No GUID=99e2e40e-35fd-4369-aae8-0036bbbc1284

Joint=7284 CoordSys=GLOBAL CoordType=Cartesian XorR=-2.65007755704063 Y=19.427519768704 Z=8.05 SpecialJt=No GUID=41540350-7219-4f24-af57-60589609f0e4

Joint=7285 CoordSys=GLOBAL CoordType=Cartesian XorR=-6.99627357498717 Y=23.0636841330716 Z=8.05 SpecialJt=No GUID=51b34c0c-74a6-4854-875f-5d84ca3846ae

Joint=7286 CoordSys=GLOBAL CoordType=Cartesian XorR=-5.97363921782328 Y=22.2081160473381 Z=8.05 SpecialJt=No GUID=7b164978-7a7a-4f92-95f1-6ee4abf96857

Joint=7287 CoordSys=GLOBAL CoordType=Cartesian XorR=-1.62744319987674 Y=18.5719516829705 Z=8.05 SpecialJt=No GUID=0b4b030d-2ebf-409a-8e90-a584d6501342

Joint=7288 CoordSys=GLOBAL CoordType=Cartesian XorR=-0.604808842712849 Y=17.7163835972369 Z=8.05 SpecialJt=No GUID=4c2dc144-96ea-48b5-9ab7-38988f66ca6a

Joint=7304 CoordSys=GLOBAL CoordType=Cartesian XorR=-18.6499687571605 Y=9.94946452182107 Z=10 SpecialJt=No GUID=cb5166a2-9845-419c-8983-0cdd3fdbc0fe

Joint=7308 CoordSys=GLOBAL CoordType=Cartesian XorR=-18.6499372735918 Y=7.44946452201931 Z=10 SpecialJt=No GUID=fb06c35b-3ada-4e46-8d35-9c2ce335cf35

Joint=7311 CoordSys=GLOBAL CoordType=Cartesian XorR=-18.6499057900231 Y=4.94946452221756 Z=10 SpecialJt=No GUID=bd235bd1-454a-4be7-9d16-a6be069693e5

Joint=7315 CoordSys=GLOBAL CoordType=Cartesian XorR=-18.6498743064544 Y=2.4494645224158 Z=10 SpecialJt=No GUID=955fac6a-f26f-4fa1-9e31-c57389f3fef8

Joint=7319 CoordSys=GLOBAL CoordType=Cartesian XorR=-18.6499217207089 Y=6.21446452211724 Z=9.01666666666667 SpecialJt=No GUID=e780e18b-11a3-4470-afe1-5991303a61bb

Joint=7320 CoordSys=GLOBAL CoordType=Cartesian XorR=-18.6499217207089 Y=6.21446452211724 Z=8 SpecialJt=Yes GUID=28f39ffe-7a62-4686-80e5-45e07753b866

Joint=7321 CoordSys=GLOBAL CoordType=Cartesian XorR=-18.6499217207089 Y=6.21446452211724 Z=7.05 SpecialJt=No GUID=a39391ed-9aa2-4888-a643-c927884b46ee

Joint=7322 CoordSys=GLOBAL CoordType=Cartesian XorR=-18.6499217207089 Y=6.21446452211724 Z=6.025 SpecialJt=No GUID=3f433e5b-233a-4e80-9431-19ecdc62cb3e

Joint=7323 CoordSys=GLOBAL CoordType=Cartesian XorR=-18.6499217207089 Y=6.21446452211724 Z=5 SpecialJt=No GUID=04c1423b-14e1-47ce-b56a-3f33291efa5e

Joint=7324 CoordSys=GLOBAL CoordType=Cartesian XorR=-18.6499217207089 Y=6.21446452211724 Z=3.825 SpecialJt=No GUID=dc8f96e3-26be-4f9a-bee9-2a65a74727b5

Joint=7325 CoordSys=GLOBAL CoordType=Cartesian XorR=-18.6499217207089 Y=6.21446452211724 Z=2.65 SpecialJt=No GUID=417b00d1-6190-4777-b416-2f2bdc651b8e

Joint=7326 CoordSys=GLOBAL CoordType=Cartesian XorR=-18.6499217207089 Y=6.21446452211724 Z=1.76666666666667 SpecialJt=No GUID=21b804db-7690-4868-bc2e-3f4494f954e1

Joint=7327 CoordSys=GLOBAL CoordType=Cartesian XorR=-18.6499217207089 Y=6.21446452211724 Z=0.8833333333333334 SpecialJt=No GUID=9db18473-3129-4327-a1fd-4401a8a0e9ed

Joint=7328 CoordSys=GLOBAL CoordType=Cartesian XorR=-18.65 Y=12.4303490539701 Z=9 SpecialJt=No GUID=13aeb1c2-d191-49c4-aad3-0bf71121e4c3

Joint=7329 CoordSys=GLOBAL CoordType=Cartesian XorR=-18.65 Y=12.4303490539701 Z=8 SpecialJt=No GUID=9857dc12-4937-4456-ace2-a726c88cd3a8

Joint=7330 CoordSys=GLOBAL CoordType=Cartesian XorR=-18.65 Y=12.4303490539701 Z=7 SpecialJt=No GUID=2c11e4e8-640d-42e5-b6bf-6d7959d9acc4

Joint=7331 CoordSys=GLOBAL CoordType=Cartesian XorR=-18.65 Y=12.4303490539701 Z=6 SpecialJt=No GUID=09738e54-cdc4-4de7-95c8-2ea1d19cbf08

Joint=7332 CoordSys=GLOBAL CoordType=Cartesian XorR=-18.65 Y=12.4303490539701 Z=5 SpecialJt=No GUID=d30655cc-e60e-4c36-91e8-c3512e51a64e

Joint=7333 CoordSys=GLOBAL CoordType=Cartesian XorR=-18.65 Y=12.4303490539701 Z=3.8 SpecialJt=No GUID=9e190c1b-38df-418a-47d9-64ee483d7363

Joint=7334 CoordSys=GLOBAL CoordType=Cartesian XorR=-18.65 Y=12.4303490539701 Z=3 SpecialJt=No GUID=5fa7a471-6c76-4087-9a4b-56f630e554ea

Joint=7335 CoordSys=GLOBAL CoordType=Cartesian XorR=-18.65 Y=12.4303490539701 Z=2 SpecialJt=No GUID=e88045fd-7345-455f-b9fa-2c2035bf5b70

Joint=7336 CoordSys=GLOBAL CoordType=Cartesian XorR=-18.65 Y=12.4303490539701 Z=1 SpecialJt=No GUID=fb6d5e4d-6976-44ae-8d1f-bb5a310d14d8

Joint=7337 CoordSys=GLOBAL CoordType=Cartesian XorR=-18.6498515335796 Y=0.641150245662199 Z=9.01666666666667 SpecialJt=No GUID=d71b65dc-64c8-417d-874e-b811f4244217

Joint=7338 CoordSys=GLOBAL CoordType=Cartesian XorR=-18.6498596146023 Y=1.28283596871431 Z=9.01666666666667 SpecialJt=No GUID=b6efff1a-e255-4024-b4b8-36adea73c11

APPALTATORE: <b>TELESE S.c.a r.l.</b> <small>Consorzio Telese Società Consortile a Responsabilità Limitata</small>	ITINERARIO NAPOLI – BARI					
PROGETTAZIONE: <u>Mandatario:</u> <b>SYSTRA S.A.</b> <u>Mandante:</u> <b>SWS Engineering S.p.A.</b> <b>SYSTRA-SOTECNI S.p.A.</b>	RADDOPPIO TRATTA CANCELLO-BENEVENTO					
	II LOTTO FUNZIONALE FRASSO TELESINO – VITULANO					
	2° SUBLOTTO TELESE – SAN LORENZO					
PONTI E VIADOTTI – VI14 "Struttura ad archi": Tabulato di calcolo – 2 di 2	PROGETTO ESECUTIVO					
	COMMESSA IF2R	LOTTO 2.2.E.ZZ	CODIFICA CL	DOCUMENTO VI.14.0.0.004	REV. A	FOGLIO 573 di 597

Joint=7339 CoordSys=GLOBAL CoordType=Cartesian XorR=-18.6498676956249 Y=1.92452169176643 Z=9.01666666666667 SpecialJt=No GUID=6d695a78-7c3a-4fec-b14b-068493e2e1bf

Joint=7340 CoordSys=GLOBAL CoordType=Cartesian XorR=-18.6498743064544 Y=2.4494645224158 Z=9.01666666666667 SpecialJt=No GUID=1670913e-cdab-4393-ac1e-8d454000103c

Joint=7341 CoordSys=GLOBAL CoordType=Cartesian XorR=-18.6498838576701 Y=3.20789313787066 Z=9.01666666666667 SpecialJt=No GUID=78759bc1-d4b7-4c80-859a-37faf649b835

Joint=7342 CoordSys=GLOBAL CoordType=Cartesian XorR=-18.6498919386928 Y=3.84957886092278 Z=9.01666666666667 SpecialJt=No GUID=bd08a140-da90-4aec-9f9c-31fc961ea415

Joint=7343 CoordSys=GLOBAL CoordType=Cartesian XorR=-18.6499000197154 Y=4.49126458397489 Z=9.01666666666667 SpecialJt=No GUID=e0360271-fc3b-417e-875b-23e767f2553a

Joint=7344 CoordSys=GLOBAL CoordType=Cartesian XorR=-18.6499057900231 Y=4.94946452221756 Z=9.01666666666667 SpecialJt=No GUID=b63cf832-0aba-455c-8129-0b76d6177419

Joint=7345 CoordSys=GLOBAL CoordType=Cartesian XorR=-18.6498515335796 Y=0.6411502456622 Z=0.8833333333333333 SpecialJt=No GUID=ee586d0f-8b52-4fc2-bd78-b6d6642a0c67

Joint=7346 CoordSys=GLOBAL CoordType=Cartesian XorR=-18.6498596146023 Y=1.28283596871431 Z=0.8833333333333334 SpecialJt=No GUID=ea24fcfc-5415-4bd4-9715-b3cc060f5f1d

Joint=7347 CoordSys=GLOBAL CoordType=Cartesian XorR=-18.649876956249 Y=1.92452169176643 Z=0.8833333333333334 SpecialJt=No GUID=71419fd3-c86d-43de-94b8-38b5eb13f4ff

Joint=7348 CoordSys=GLOBAL CoordType=Cartesian XorR=-18.6498743064544 Y=2.4494645224158 Z=0.8833333333333334 SpecialJt=No GUID=ba752a33-4fae-4259-9348-84be86e76c98

Joint=7349 CoordSys=GLOBAL CoordType=Cartesian XorR=-18.6498838576701 Y=3.20789313787066 Z=0.8833333333333334 SpecialJt=No GUID=92fbc63b-e2d2-4422-a26c-936a66f5eb9a

Joint=7350 CoordSys=GLOBAL CoordType=Cartesian XorR=-18.6498919386928 Y=3.84957886092278 Z=0.8833333333333334 SpecialJt=No GUID=42409ae1-2e29-409f-9290-fba18795d5a1

Joint=7351 CoordSys=GLOBAL CoordType=Cartesian XorR=-18.6499000197154 Y=4.49126458397489 Z=0.8833333333333334 SpecialJt=No GUID=4b0a80b5-0aae-4d2d-a85c-7370c5bc9388

Joint=7352 CoordSys=GLOBAL CoordType=Cartesian XorR=-18.6499057900231 Y=4.94946452221756 Z=0.8833333333333334 SpecialJt=No GUID=d9fb474d-2c4b-488e-8329-37bcf81a0b7a

Joint=7353 CoordSys=GLOBAL CoordType=Cartesian XorR=-18.6499282000447 Y=6.72896590784167 Z=9.01666666666667 SpecialJt=No GUID=9d8ccc42-2a18-41b5-8f54-af25ed1d1812

Joint=7354 CoordSys=GLOBAL CoordType=Cartesian XorR=-18.6499372735918 Y=7.44946452201931 Z=9.01666666666667 SpecialJt=No GUID=f5e3afd0-d1e6-4b52-94b3-16e3313f4590

Joint=7355 CoordSys=GLOBAL CoordType=Cartesian XorR=-18.6499441555904 Y=7.99593994031466 Z=9.01666666666667 SpecialJt=No GUID=ddec5a83-4f76-4db7-98f8-00aad4c4cef0

Joint=7356 CoordSys=GLOBAL CoordType=Cartesian XorR=-18.6499521333632 Y=8.62942695655114 Z=9.01666666666667 SpecialJt=No GUID=06b6742c-e72a-4086-b492-60c86cacc133

Joint=7357 CoordSys=GLOBAL CoordType=Cartesian XorR=-18.649960111136 Y=9.26291397278764 Z=9.01666666666667 SpecialJt=No GUID=38246cbb-0bec-405e-98bd-33299e2ebd72

Joint=7358 CoordSys=GLOBAL CoordType=Cartesian XorR=-18.6499687571605 Y=9.94946452182107 Z=9.01666666666667 SpecialJt=No GUID=b210912b-852d-4f89-8f96-2f536e3b97c4

Joint=7359 CoordSys=GLOBAL CoordType=Cartesian XorR=-18.6499760666816 Y=10.5298880052606 Z=9.01666666666667 SpecialJt=No GUID=63e088a3-b50e-4a17-95fe-be5500f5a5e4

Joint=7360 CoordSys=GLOBAL CoordType=Cartesian XorR=-18.6499840444544 Y=11.1633750214971 Z=9.01666666666667 SpecialJt=No GUID=30e992fb-e534-4da3-b51d-69eb3bec466f

Joint=7361 CoordSys=GLOBAL CoordType=Cartesian XorR=-18.6499920222272 Y=11.7968620377336 Z=9.01666666666667 SpecialJt=No GUID=6adea3b2-325a-45f0-88d0-21800433a997

Joint=7362 CoordSys=GLOBAL CoordType=Cartesian XorR=-18.64999282000447 Y=6.72896590784167 Z=0.8833333333333334 SpecialJt=No GUID=0cf57c21-2466-4ea6-8910-5eab783eb3f1

Joint=7363 CoordSys=GLOBAL CoordType=Cartesian XorR=-18.6499372735918 Y=7.44946452201931 Z=0.8833333333333334 SpecialJt=No GUID=27665aa2-97c5-4f2f-ba7a-3a7d479cac96

APPALTATORE:	<b>TELESE</b> S.c.a r.l. <small>Consorzio Telese Società Consortile a Responsabilità Limitata</small>	<b>ITINERARIO NAPOLI – BARI</b>					
		<b>RADDOPPIO TRATTA CANCELLO-BENEVENTO</b>					
		<b>II LOTTO FUNZIONALE FRASSO TELESINO – VITULANO</b>					
		<b>2° SUBLOTTO TELESE – SAN LORENZO</b>					
		<b>PROGETTO ESECUTIVO</b>					
<b>PONTI E VIADOTTI – VI14</b> "Struttura ad archi": Tabulato di calcolo – 2 di 2		COMMESSA IF2R	LOTTO 2.2.E.ZZ	CODIFICA CL	DOCUMENTO VI.14.0.0.004	REV. A	FOGLIO 574 di 597

Joint=7364 CoordSys=GLOBAL CoordType=Cartesian XorR=-18.6499441555904 Y=7.99593994031466 Z=0.8833333333333334 SpecialJt=No GUID=35b70120-5a67-4b45-9bc7-73637e10ab0c

Joint=7365 CoordSys=GLOBAL CoordType=Cartesian XorR=-18.6499521333632 Y=8.62942695655114 Z=0.8833333333333334 SpecialJt=No GUID=d823c402-890a-4efa-b3ab-bffb829d28e9

Joint=7366 CoordSys=GLOBAL CoordType=Cartesian XorR=-18.649960111136 Y=9.26291397278764 Z=0.8833333333333334 SpecialJt=No GUID=946edb2c-cb34-4fa2-bdc4-f70c695f0e06

Joint=7367 CoordSys=GLOBAL CoordType=Cartesian XorR=-18.6499687571605 Y=9.94946452182107 Z=0.8833333333333334 SpecialJt=No GUID=323c78be-61e8-4efb-a3d2-9736d16b8fa4

Joint=7368 CoordSys=GLOBAL CoordType=Cartesian XorR=-18.6499760666816 Y=10.5298880052606 Z=0.8833333333333334 SpecialJt=No GUID=c31a8908-ca5e-469e-9f70-d6204b8b67c3

Joint=7369 CoordSys=GLOBAL CoordType=Cartesian XorR=-18.6499840444544 Y=11.1633750214971 Z=0.8833333333333334 SpecialJt=No GUID=1af6fa61-49f7-4325-9a68-5e9946646781

Joint=7370 CoordSys=GLOBAL CoordType=Cartesian XorR=-18.6499920222272 Y=11.7968620377336 Z=0.8833333333333334 SpecialJt=No GUID=7150d0cb-b3a4-40cf-b363-596c55768bf3

Joint=7371 CoordSys=GLOBAL CoordType=Cartesian XorR=-18.6498515335796 Y=0.641150245662199 Z=8 SpecialJt=No GUID=ab16b5ec-8f5b-46e7-98a0-30f4373fb7b2

Joint=7372 CoordSys=GLOBAL CoordType=Cartesian XorR=-18.6498596146023 Y=1.28283596871431 Z=8 SpecialJt=No GUID=6fc9235c-e82a-49e2-955f-e3f74a5154b3

Joint=7373 CoordSys=GLOBAL CoordType=Cartesian XorR=-18.6498676956249 Y=1.92452169176643 Z=8 SpecialJt=No GUID=87c9774b-d499-41ef-88bb-68a779c80bd

Joint=7374 CoordSys=GLOBAL CoordType=Cartesian XorR=-18.6498743064544 Y=2.4494645224158 Z=8 SpecialJt=Yes GUID=e314fcfc-7592-40ae-9bd6-9a12c4d7d16a

Joint=7375 CoordSys=GLOBAL CoordType=Cartesian XorR=-18.6498838576701 Y=3.20789313787066 Z=8 SpecialJt=No GUID=bd4b8ed0-dc8a-4853-aa1f-cf6b46dab196

Joint=7376 CoordSys=GLOBAL CoordType=Cartesian XorR=-18.6498919386928 Y=3.84957886092278 Z=8 SpecialJt=No GUID=0d4206c1-3ae5-42c5-b1aa-56bfdc92953b

Joint=7377 CoordSys=GLOBAL CoordType=Cartesian XorR=-18.6499000197154 Y=4.49126458397489 Z=8 SpecialJt=No GUID=8a3be810-a18a-4577-a9f2-122b15d2b9f1

Joint=7378 CoordSys=GLOBAL CoordType=Cartesian XorR=-18.6499057900231 Y=4.94946452221756 Z=8 SpecialJt=Yes GUID=d8fb4985-4558-42a9-aec1-c0c23285ae6a

Joint=7379 CoordSys=GLOBAL CoordType=Cartesian XorR=-18.6498515335796 Y=0.6411502456622 Z=1.76666666666667 SpecialJt=No GUID=8ae470ef-e021-45f0-99d2-75e2e8e51e40

Joint=7380 CoordSys=GLOBAL CoordType=Cartesian XorR=-18.6498596146023 Y=1.28283596871431 Z=1.76666666666667 SpecialJt=No GUID=da30c7bb-ad7f-4a52-992d-4877dbf6484e

Joint=7381 CoordSys=GLOBAL CoordType=Cartesian XorR=-18.6498676956249 Y=1.92452169176643 Z=1.76666666666667 SpecialJt=No GUID=69fca6d8-d7ab-49eb-afbb-f100e12a8461

Joint=7382 CoordSys=GLOBAL CoordType=Cartesian XorR=-18.6498743064544 Y=2.4494645224158 Z=1.76666666666667 SpecialJt=No GUID=6dc21941-850a-4d6d-b2e6-bcea85a1956e

Joint=7383 CoordSys=GLOBAL CoordType=Cartesian XorR=-18.6498838576701 Y=3.20789313787066 Z=1.76666666666667 SpecialJt=No GUID=bbb4ccc6-8615-4de5-a370-a6cb34ada1de

Joint=7384 CoordSys=GLOBAL CoordType=Cartesian XorR=-18.6498919386928 Y=3.84957886092278 Z=1.76666666666667 SpecialJt=No GUID=9dd0cfd6-47be-4d0a-a399-4519c67d4a9e

Joint=7385 CoordSys=GLOBAL CoordType=Cartesian XorR=-18.6499000197154 Y=4.49126458397489 Z=1.76666666666667 SpecialJt=No GUID=d9c43189-d598-40ca-ab2f-02b08718c87a

Joint=7386 CoordSys=GLOBAL CoordType=Cartesian XorR=-18.6499057900231 Y=4.94946452221756 Z=1.76666666666667 SpecialJt=No GUID=002c0362-ea0a-47ae-a4fa-afe8e44ecb48

Joint=7387 CoordSys=GLOBAL CoordType=Cartesian XorR=-18.6499282000447 Y=6.72896590784167 Z=8 SpecialJt=No GUID=4dd77b16-ec77-4027-b716-fc14c27282e5

Joint=7388 CoordSys=GLOBAL CoordType=Cartesian XorR=-18.6499372735918 Y=7.44946452201931 Z=8 SpecialJt=Yes GUID=79d98839-e977-49e1-bb41-66f0ea7dd716

Joint=7389 CoordSys=GLOBAL CoordType=Cartesian XorR=-18.6499441555904 Y=7.99593994031466 Z=8 SpecialJt=No GUID=6e7f17d8-10d6-4d67-bd99-f94f6ec1940b

Joint=7390 CoordSys=GLOBAL CoordType=Cartesian XorR=-18.6499521333632 Y=8.62942695655114 Z=8 SpecialJt=No GUID=ce5c8550-392b-421f-b377-22056a879e9a

Joint=7391 CoordSys=GLOBAL CoordType=Cartesian XorR=-18.649960111136 Y=9.26291397278764 Z=8 SpecialJt=No GUID=a27aa2f5-85cc-41fe-8bd1-f49437b3a0f3

Joint=7392 CoordSys=GLOBAL CoordType=Cartesian XorR=-18.6499687571605 Y=9.94946452182107 Z=8 SpecialJt=Yes GUID=596e78ab-d66a-4219-a3a2-ac325b6017af

Joint=7393 CoordSys=GLOBAL CoordType=Cartesian XorR=-18.6499760666816 Y=10.5298880052606 Z=8 SpecialJt=No GUID=f8d73ae8-7ccb-4c50-971a-62ac8536dc2a

Joint=7394 CoordSys=GLOBAL CoordType=Cartesian XorR=-18.6499840444544 Y=11.1633750214971 Z=8 SpecialJt=No GUID=5ef78ab2-5e2b-4860-bc38-5ad13090db4e

Joint=7395 CoordSys=GLOBAL CoordType=Cartesian XorR=-18.6499920222272 Y=11.7968620377336 Z=8 SpecialJt=No GUID=ccc42270-1ac0-4133-b9c2-a5693482ca82

Joint=7396 CoordSys=GLOBAL CoordType=Cartesian XorR=-18.6499282000447 Y=6.72896590784167 Z=1.76666666666667 SpecialJt=No GUID=0aa0de34-c1e5-4fb5-b1fb-4e3087dc9029

<b>APPALTATORE:</b> <b>TELESE S.c.a r.l.</b> Consorzio Telese Società Consortile a Responsabilità Limitata	<b>ITINERARIO NAPOLI – BARI</b> <b>RADDOPPIO TRATTA CANCELLO-BENEVENTO</b> <b>II LOTTO FUNZIONALE FRASSO TELESINO – VITULANO</b> <b>2° SUBLOTTO TELESE – SAN LORENZO</b> <b>PROGETTO ESECUTIVO</b>						
<b>PROGETTAZIONE:</b> <b>Mandataria:</b> SYSTRA S.A. <b>Mandante:</b> SWS Engineering S.p.A. SYSTRA-SOTECNI S.p.A.							
<b>PONTI E VIADOTTI – VI14</b> <b>"Struttura ad archi": Tabulato di calcolo – 2 di 2</b>	<table border="1"><tr><td><b>COMMESSA</b> IF2R</td><td><b>LOTTO</b> 2.2.E.ZZ</td><td><b>CODIFICA</b> CL</td><td><b>DOCUMENTO</b> VI.14.0.0.004</td><td><b>REV.</b> A</td><td><b>FOGLIO</b> 575 di 597</td></tr></table>	<b>COMMESSA</b> IF2R	<b>LOTTO</b> 2.2.E.ZZ	<b>CODIFICA</b> CL	<b>DOCUMENTO</b> VI.14.0.0.004	<b>REV.</b> A	<b>FOGLIO</b> 575 di 597
<b>COMMESSA</b> IF2R	<b>LOTTO</b> 2.2.E.ZZ	<b>CODIFICA</b> CL	<b>DOCUMENTO</b> VI.14.0.0.004	<b>REV.</b> A	<b>FOGLIO</b> 575 di 597		

Joint=7397 CoordSys=GLOBAL CoordType=Cartesian XorR=-18.6499372735918 Y=7.44946452201931 Z=1.76666666666667 SpecialJt=No GUID=5f7dd8dd-de8f-470c-abb5-107f19a77870

Joint=7398 CoordSys=GLOBAL CoordType=Cartesian XorR=-18.6499441555904 Y=7.99593994031466 Z=1.76666666666667 SpecialJt=No GUID=5285ba51-50b4-41fb-9cf9-60565195994f

Joint=7399 CoordSys=GLOBAL CoordType=Cartesian XorR=-18.6499521333632 Y=8.62942695655114 Z=1.76666666666667 SpecialJt=No GUID=a44c6751-a9db-40ec-8ef5-245f3866bde7

Joint=7400 CoordSys=GLOBAL CoordType=Cartesian XorR=-18.64996011136 Y=9.26291397278764 Z=1.76666666666667 SpecialJt=No GUID=5d08290b-d6c2-4cc2-a752-085e663cb8b3

Joint=7401 CoordSys=GLOBAL CoordType=Cartesian XorR=-18.6499687571605 Y=9.94946452182107 Z=1.76666666666667 SpecialJt=No GUID=a643e9f7-7726-4fc3-8dee-8d986a15fa20

Joint=7402 CoordSys=GLOBAL CoordType=Cartesian XorR=-18.6499760666816 Y=10.5298880052606 Z=1.76666666666667 SpecialJt=No GUID=ed823e5f-b599-47ec-814f-82374a255403

Joint=7403 CoordSys=GLOBAL CoordType=Cartesian XorR=-18.6499840444544 Y=11.1633750214971 Z=1.76666666666667 SpecialJt=No GUID=8c7066ca-7451-4def-8614-47a18d99cb04

Joint=7404 CoordSys=GLOBAL CoordType=Cartesian XorR=-18.6499920222272 Y=11.7968620377336 Z=1.76666666666667 SpecialJt=No GUID=0b5499c2-3890-4704-8aa0-85cb0afb2d86

Joint=7405 CoordSys=GLOBAL CoordType=Cartesian XorR=-18.6498515335796 Y=0.641150245662199 Z=7.05 SpecialJt=No GUID=23f680f-f2b5-4a98-80b8-1f37db581022

Joint=7406 CoordSys=GLOBAL CoordType=Cartesian XorR=-18.6498596146023 Y=1.28283596871431 Z=7.05 SpecialJt=No GUID=23eb0744-9b53-4b61-9378-2de2dd8729c7

Joint=7407 CoordSys=GLOBAL CoordType=Cartesian XorR=-18.6498676956249 Y=1.92452169176643 Z=7.05 SpecialJt=No GUID=241f29a4-ec78-4833-97da-309f0bb54d41

Joint=7408 CoordSys=GLOBAL CoordType=Cartesian XorR=-18.6498743064544 Y=2.4494645224158 Z=7.05 SpecialJt=No GUID=f19193e9-67df-40ca-8ef1-1f312aad0960

Joint=7409 CoordSys=GLOBAL CoordType=Cartesian XorR=-18.6498838576701 Y=3.20789313787066 Z=7.05 SpecialJt=No GUID=584fa4b9-271d-4fb4-b376-3a8c6ffc8a61

Joint=7410 CoordSys=GLOBAL CoordType=Cartesian XorR=-18.6498919386928 Y=3.84957886092278 Z=7.05 SpecialJt=No GUID=4f495083-2155-4867-8492-dbbf758b6a7d

Joint=7411 CoordSys=GLOBAL CoordType=Cartesian XorR=-18.6499000197154 Y=4.49126458397489 Z=7.05 SpecialJt=No GUID=4b2023c5-9437-4b5b-bbfb-02cbbf2b183c

Joint=7412 CoordSys=GLOBAL CoordType=Cartesian XorR=-18.6499057900231 Y=4.94946452221756 Z=7.05 SpecialJt=No GUID=c6ae0890-205b-44db-b54a-339559f38712

Joint=7413 CoordSys=GLOBAL CoordType=Cartesian XorR=-18.6498515335796 Y=0.6411502456622 Z=2.65 SpecialJt=No GUID=83a8cf3d-6031-4c12-9358-a79a28aa2ef2

Joint=7414 CoordSys=GLOBAL CoordType=Cartesian XorR=-18.6498596146023 Y=1.28283596871431 Z=2.65 SpecialJt=No GUID=73355979-db2b-4e34-9eaa-1c035462fb46

Joint=7415 CoordSys=GLOBAL CoordType=Cartesian XorR=-18.6498676956249 Y=1.92452169176643 Z=2.65 SpecialJt=No GUID=eec45b50-9779-4d9d-86b6-cbfc4d1226f4

Joint=7416 CoordSys=GLOBAL CoordType=Cartesian XorR=-18.6498743064544 Y=2.4494645224158 Z=2.65 SpecialJt=No GUID=dbb8d9cb-15e8-4bfc-b89b-9ae848a9edbf

Joint=7417 CoordSys=GLOBAL CoordType=Cartesian XorR=-18.6498838576701 Y=3.20789313787066 Z=2.65 SpecialJt=No GUID=ba902370-20a0-4b94-83d2-5d640c7661de

Joint=7418 CoordSys=GLOBAL CoordType=Cartesian XorR=-18.6498919386928 Y=3.84957886092278 Z=2.65 SpecialJt=No GUID=2e4c295a-be55-44e2-ab9b-26c06f57a165

Joint=7419 CoordSys=GLOBAL CoordType=Cartesian XorR=-18.6499000197154 Y=4.49126458397489 Z=2.65 SpecialJt=No GUID=51515013-ad0a-4743-883a-17295bc33958

Joint=7420 CoordSys=GLOBAL CoordType=Cartesian XorR=-18.6499057900231 Y=4.94946452221756 Z=2.65 SpecialJt=No GUID=8bda9670-d738-4b37-bb43-8ef797d6d75a

Joint=7421 CoordSys=GLOBAL CoordType=Cartesian XorR=-18.6499282000447 Y=6.72896590784167 Z=7.05 SpecialJt=No GUID=775c8c54-1809-4b0f-9f6d-0244f5aba3c7

Joint=7422 CoordSys=GLOBAL CoordType=Cartesian XorR=-18.6499372735918 Y=7.44946452201931 Z=7.05 SpecialJt=No GUID=3f3c639a-e26e-4bbb-a90a-d028dd3fcc35

Joint=7423 CoordSys=GLOBAL CoordType=Cartesian XorR=-18.6499441555904 Y=7.99593994031466 Z=7.05 SpecialJt=No GUID=882aecca-1acf0-473a-b25e-156e617be06d

Joint=7424 CoordSys=GLOBAL CoordType=Cartesian XorR=-18.6499521333632 Y=8.62942695655114 Z=7.05 SpecialJt=No GUID=75e106de-489a-4188-976e-a08bce1c97e5

Joint=7425 CoordSys=GLOBAL CoordType=Cartesian XorR=-18.64996011136 Y=9.26291397278764 Z=7.05 SpecialJt=No GUID=4d855342-5887-42ab-b3db-af591c5e205b

Joint=7426 CoordSys=GLOBAL CoordType=Cartesian XorR=-18.6499687571605 Y=9.94946452182107 Z=7.05 SpecialJt=No GUID=90ea1c68-aad4-49c6-8ff3-8a5a3766a15a

Joint=7427 CoordSys=GLOBAL CoordType=Cartesian XorR=-18.6499760666816 Y=10.5298880052606 Z=7.05 SpecialJt=No GUID=4e17a6a7-d5a1-45d0-999b-6d09697a4e7a

Joint=7428 CoordSys=GLOBAL CoordType=Cartesian XorR=-18.6499840444544 Y=11.1633750214971 Z=7.05 SpecialJt=No GUID=360b02ef-ffa4-42ba-9fc3-ad3f15bbefa

Joint=7429 CoordSys=GLOBAL CoordType=Cartesian XorR=-18.6499920222272 Y=11.7968620377336 Z=7.05 SpecialJt=No GUID=0c43e2b8-345f-4b0d-9f58-543309ca420e

Joint=7430 CoordSys=GLOBAL CoordType=Cartesian XorR=-18.6499282000447 Y=6.72896590784167 Z=2.65 SpecialJt=No GUID=171ff57e-c71b-4d65-949c-1018c71d89eb

Joint=7431 CoordSys=GLOBAL CoordType=Cartesian XorR=-18.6499372735918 Y=7.44946452201931 Z=2.65 SpecialJt=No GUID=e23ae227-2f6e-47e7-964f-6908f5df9137

Joint=7432 CoordSys=GLOBAL CoordType=Cartesian XorR=-18.6499441555904 Y=7.99593994031466 Z=2.65 SpecialJt=No GUID=9657b1fa-0fe3-4b1e-b70a-92ebe34ed7c7

Joint=7433 CoordSys=GLOBAL CoordType=Cartesian XorR=-18.6499521333632 Y=8.62942695655114 Z=2.65 SpecialJt=No GUID=24e273eb-423c-4a9f-b583-4ba38a886066

Joint=7434 CoordSys=GLOBAL CoordType=Cartesian XorR=-18.64996011136 Y=9.26291397278764 Z=2.65 SpecialJt=No GUID=15388b91-a81c-482a-ac25-788ab776c456

Joint=7435 CoordSys=GLOBAL CoordType=Cartesian XorR=-18.6499687571605 Y=9.94946452182107 Z=2.65 SpecialJt=No GUID=0ada5d54-bfd3-4afa-b1e0-a7f192a7ad55

Joint=7436 CoordSys=GLOBAL CoordType=Cartesian XorR=-18.6499760666816 Y=10.5298880052606 Z=2.65 SpecialJt=No GUID=3c6d3f94-2b20-4f04-a3b0-53994dbc24cd

Joint=7437 CoordSys=GLOBAL CoordType=Cartesian XorR=-18.6499840444544 Y=11.1633750214971 Z=2.65 SpecialJt=No GUID=d1c00e58-3c48-456c-8806-c08d248dd74a

<b>APPALDATORE:</b>  <b>TELESE S.c.a r.l.</b> Consorzio Telese Società Consortile a Responsabilità Limitata	<b>ITINERARIO NAPOLI – BARI</b> <b>RADDOPPIO TRATTA CANCELLO-BENEVENTO</b> <b>II LOTTO FUNZIONALE FRASSO TELESINO – VITULANO</b> <b>2° SUBLOTTO TELESE – SAN LORENZO</b> <b>PROGETTO ESECUTIVO</b>												
<b>PROGETTAZIONE:</b> <b>Mandatario:</b> SYSTRA S.A. <b>Mandante:</b> SWS Engineering S.p.A.      SYSTRA-SOTECNI S.p.A.	<b>PONTI E VIADOTTI – VI14</b> <b>"Struttura ad archi": Tabulato di calcolo – 2 di 2</b>												
	<table border="1"> <tr> <th>COMMESSA</th> <th>LOTTO</th> <th>CODIFICA</th> <th>DOCUMENTO</th> <th>REV.</th> <th>FOGLIO</th> </tr> <tr> <td>IF2R</td> <td>2.2.E.ZZ</td> <td>CL</td> <td>VI.14.0.0.004</td> <td>A</td> <td>576 di 597</td> </tr> </table>	COMMESSA	LOTTO	CODIFICA	DOCUMENTO	REV.	FOGLIO	IF2R	2.2.E.ZZ	CL	VI.14.0.0.004	A	576 di 597
COMMESSA	LOTTO	CODIFICA	DOCUMENTO	REV.	FOGLIO								
IF2R	2.2.E.ZZ	CL	VI.14.0.0.004	A	576 di 597								

Joint=7438	CoordSys=GLOBAL	CoordType=Cartesian	XorR=-18.649992022272	Y=11.7968620377336	Z=2.65	SpecialJt=No	GUID=82b19461-422e-4965-9135-923f5f36b7e5
Joint=7439	CoordSys=GLOBAL	CoordType=Cartesian	XorR=-18.6498515335796	Y=0.641150245662199	Z=6.025	SpecialJt=No	GUID=80833d1b-1021-4b08-afaf-f9c31123b87
Joint=7440	CoordSys=GLOBAL	CoordType=Cartesian	XorR=-18.6498596146023	Y=1.28283596871431	Z=6.025	SpecialJt=No	GUID=f1ba7195-d399-4f58-9dd3-fa176a171506
Joint=7441	CoordSys=GLOBAL	CoordType=Cartesian	XorR=-18.6498676956249	Y=1.92452169176643	Z=6.025	SpecialJt=No	GUID=4411164c-31a7-4c9b-9b68-36e390a295f0
Joint=7442	CoordSys=GLOBAL	CoordType=Cartesian	XorR=-18.6498743064544	Y=2.4494645224158	Z=6.025	SpecialJt=No	GUID=3ff3b004-9728-4284-88ca-731f0c016301
Joint=7443	CoordSys=GLOBAL	CoordType=Cartesian	XorR=-18.6498838576701	Y=3.20789313787066	Z=6.025	SpecialJt=No	GUID=d6ee5ead-782c-4c64-8f9c-f0d751fdb342
Joint=7444	CoordSys=GLOBAL	CoordType=Cartesian	XorR=-18.6498919386928	Y=3.84957886092278	Z=6.025	SpecialJt=No	GUID=950b1f50-1b2c-4f31-8af4-e09d2a8bb910
Joint=7445	CoordSys=GLOBAL	CoordType=Cartesian	XorR=-18.6499000197154	Y=4.49126458397489	Z=6.025	SpecialJt=No	GUID=6ae27d8a-d161-4c2a-8300-b83c6d770ce4
Joint=7446	CoordSys=GLOBAL	CoordType=Cartesian	XorR=-18.6499057900231	Y=4.94946452221756	Z=6.025	SpecialJt=No	GUID=ea7719ca-bb6d-4917-843b-451f3e0e50c6
Joint=7447	CoordSys=GLOBAL	CoordType=Cartesian	XorR=-18.6498515335796	Y=0.6411502456622	Z=3.825	SpecialJt=No	GUID=14af44e2-0355-4c06-85d4-c8c36de4f146
Joint=7448	CoordSys=GLOBAL	CoordType=Cartesian	XorR=-18.6498596146023	Y=1.28283596871431	Z=3.825	SpecialJt=No	GUID=827f4950-9dcf-4016-bf64-5879ece3f944
Joint=7449	CoordSys=GLOBAL	CoordType=Cartesian	XorR=-18.6498676956249	Y=1.92452169176643	Z=3.825	SpecialJt=No	GUID=88445b50-27c3-4a92-acce-27d308218363
Joint=7450	CoordSys=GLOBAL	CoordType=Cartesian	XorR=-18.6498743064544	Y=2.4494645224158	Z=3.825	SpecialJt=No	GUID=ca5d2ba8-fbe2-4e79-9e98-fdf0c3207890
Joint=7451	CoordSys=GLOBAL	CoordType=Cartesian	XorR=-18.6498838576701	Y=3.20789313787066	Z=3.825	SpecialJt=No	GUID=680d3774-1066-4284-a9b3-06bd9c00ffd9
Joint=7452	CoordSys=GLOBAL	CoordType=Cartesian	XorR=-18.6498919386928	Y=3.84957886092278	Z=3.825	SpecialJt=No	GUID=b421de5c-fedd-475e-9bec-fcaff72a0b25
Joint=7453	CoordSys=GLOBAL	CoordType=Cartesian	XorR=-18.6499000197154	Y=4.49126458397489	Z=3.825	SpecialJt=No	GUID=482b3e13-f6ca-4448-b8b8-978402ffc6f8
Joint=7454	CoordSys=GLOBAL	CoordType=Cartesian	XorR=-18.6499057900231	Y=4.94946452221756	Z=3.825	SpecialJt=No	GUID=48ab2c59-81e8-498d-8171-bb129cd0442c
Joint=7455	CoordSys=GLOBAL	CoordType=Cartesian	XorR=-18.6499282000447	Y=6.72896590784167	Z=6.025	SpecialJt=No	GUID=a68d8ce8-08a7-4491-a465-9c8be6d6b37d
Joint=7456	CoordSys=GLOBAL	CoordType=Cartesian	XorR=-18.6499372735918	Y=7.44946452201931	Z=6.025	SpecialJt=No	GUID=53a1b52b-5b54-4659-aace-51fd2619cf3e
Joint=7457	CoordSys=GLOBAL	CoordType=Cartesian	XorR=-18.6499441555904	Y=7.99593994031466	Z=6.025	SpecialJt=No	GUID=5fb2f6bd-0a6a-486c-88d1-eae1e125e6db3
Joint=7458	CoordSys=GLOBAL	CoordType=Cartesian	XorR=-18.6499521333632	Y=8.62942695655114	Z=6.025	SpecialJt=No	GUID=85b02773-7218-47f3-a9e7-841d9ee4b58d
Joint=7459	CoordSys=GLOBAL	CoordType=Cartesian	XorR=-18.649960111136	Y=9.26291397278764	Z=6.025	SpecialJt=No	GUID=d81e5762-20ca-4b13-9f2f-cd4be10110b
Joint=7460	CoordSys=GLOBAL	CoordType=Cartesian	XorR=-18.6499687571605	Y=9.94946452182107	Z=6.025	SpecialJt=No	GUID=41e6d0bf-7b0e-4f75-b770-937f7030d67e
Joint=7461	CoordSys=GLOBAL	CoordType=Cartesian	XorR=-18.6499760666816	Y=10.5298880052606	Z=6.025	SpecialJt=No	GUID=16ce6498-0ae4-4403-8b34-a3cd922d8c1e
Joint=7462	CoordSys=GLOBAL	CoordType=Cartesian	XorR=-18.6499840444544	Y=11.1633750214971	Z=6.025	SpecialJt=No	GUID=67d107a6-ba18-46e9-8932-d799c3e3cea1
Joint=7463	CoordSys=GLOBAL	CoordType=Cartesian	XorR=-18.649992022272	Y=11.7968620377336	Z=6.025	SpecialJt=No	GUID=46f64113-b723-440e-861e-75cd9cd9cbee
Joint=7464	CoordSys=GLOBAL	CoordType=Cartesian	XorR=-18.6499282000447	Y=6.72896590784167	Z=3.825	SpecialJt=No	GUID=6be53c0d-6c8d-4ca5-bbac-aabd3c6910a2
Joint=7465	CoordSys=GLOBAL	CoordType=Cartesian	XorR=-18.6499372735918	Y=7.44946452201931	Z=3.825	SpecialJt=No	GUID=8b1415cc-3e91-4cb3-9a68-432550918bd9
Joint=7466	CoordSys=GLOBAL	CoordType=Cartesian	XorR=-18.6499441555904	Y=7.99593994031466	Z=3.825	SpecialJt=No	GUID=0c371d0b-2119-4876-910b-5b072264deda
Joint=7467	CoordSys=GLOBAL	CoordType=Cartesian	XorR=-18.6499521333632	Y=8.62942695655114	Z=3.825	SpecialJt=No	GUID=82c5120f-e8ea-4506-85f2-dc9e56be0c83
Joint=7468	CoordSys=GLOBAL	CoordType=Cartesian	XorR=-18.649960111136	Y=9.26291397278764	Z=3.825	SpecialJt=No	GUID=8cd0df8e-626a-4513-a029-0e342f9bfa20
Joint=7469	CoordSys=GLOBAL	CoordType=Cartesian	XorR=-18.6499687571605	Y=9.94946452182107	Z=3.825	SpecialJt=No	GUID=fefed9e5-1ad0-455b-bfd0-d6a9c01a691d



APPALDATORE: <b>TELESE</b> S.c.a r.l. Consorzio Telese Società Consortile a Responsabilità Limitata		<b>ITINERARIO NAPOLI – BARI</b> <b>RADDOPPIO TRATTA CANCELLO-BENEVENTO</b> <b>II LOTTO FUNZIONALE FRASSO TELESINO – VITULANO</b> <b>2° SUBLOTTO TELESE – SAN LORENZO</b> <b>PROGETTO ESECUTIVO</b>					
PROGETTAZIONE: Mandatario: SYSTRA S.A. Mandante: SWS Engineering S.p.A. SYSTRA-SOTECNI S.p.A.							
<b>PONTI E VIADOTTI – VI14</b> <b>"Struttura ad archi": Tabulato di calcolo – 2 di 2</b>		<b>COMMESSA</b> <b>IF2R</b>	<b>LOTTO</b> <b>2.2.E.ZZ</b>	<b>CODIFICA</b> <b>CL</b>	<b>DOCUMENTO</b> <b>VI.14.0.0.004</b>	<b>REV.</b> <b>A</b>	<b>FOGLIO</b> <b>577 di 597</b>

Joint=7470 CoordSys=GLOBAL CoordType=Cartesian XorR=-18.649976066816 Y=10.5298880052606 Z=3.825 SpecialJt=No GUID=26e2b713-02a8-4739-a7cc-34bc05358b08

Joint=7471 CoordSys=GLOBAL CoordType=Cartesian XorR=-18.6499840444544 Y=11.1633750214971 Z=3.825 SpecialJt=No GUID=a8db3bbd-2a47-4375-8a99-16c318b14649

Joint=7472 CoordSys=GLOBAL CoordType=Cartesian XorR=-18.6499920222272 Y=11.7968620377336 Z=3.825 SpecialJt=No GUID=c5fe305a-bef7-4d06-938c-6f83646cbdc5

Joint=7473 CoordSys=GLOBAL CoordType=Cartesian XorR=-18.6498515335796 Y=0.641150245662199 Z=5 SpecialJt=No GUID=1e4cb365-0bc7-4285-a4c9-e0c233855d1a

Joint=7474 CoordSys=GLOBAL CoordType=Cartesian XorR=-18.6498596146023 Y=1.28283596871431 Z=5 SpecialJt=No GUID=242f555d-252d-438d-8228-d9e4e200b7e7

Joint=7475 CoordSys=GLOBAL CoordType=Cartesian XorR=-18.6498676956249 Y=1.92452169176643 Z=5 SpecialJt=No GUID=a15e9b20-6a60-4f41-8feb-385ccf8d0610

Joint=7476 CoordSys=GLOBAL CoordType=Cartesian XorR=-18.6498743064544 Y=2.4494645224158 Z=5 SpecialJt=No GUID=c99922d2-709c-4632-9258-933c58947c72

Joint=7477 CoordSys=GLOBAL CoordType=Cartesian XorR=-18.6498838576701 Y=3.20789313787066 Z=5 SpecialJt=No GUID=118f9dec-5c67-4db4-a51f7aec6294c36

Joint=7478 CoordSys=GLOBAL CoordType=Cartesian XorR=-18.6498919386928 Y=3.84957886092278 Z=5 SpecialJt=No GUID=a18294e6-b610-44e3-a270-f5bfa0869c15

Joint=7479 CoordSys=GLOBAL CoordType=Cartesian XorR=-18.6499000197154 Y=4.49126458397489 Z=5 SpecialJt=No GUID=70ea4181-2fd5-4ca9-8ccb-ba974a1d2c5b

Joint=7480 CoordSys=GLOBAL CoordType=Cartesian XorR=-18.6499057900231 Y=4.94946452221756 Z=5 SpecialJt=No GUID=54137f3e-256f-465d-8025-879ddb55427

Joint=7481 CoordSys=GLOBAL CoordType=Cartesian XorR=-18.6499282000447 Y=6.72896590784167 Z=5 SpecialJt=No GUID=be5967cc-2493-41f1-8894-9293244193ab

Joint=7482 CoordSys=GLOBAL CoordType=Cartesian XorR=-18.6499372735918 Y=7.44946452201931 Z=5 SpecialJt=No GUID=8de28a97-64bb-40e5-9569-334cef276ff3

Joint=7483 CoordSys=GLOBAL CoordType=Cartesian XorR=-18.6499441555904 Y=7.99593994031466 Z=5 SpecialJt=No GUID=2d79a2b9-2faf-4bbd-b224-a7e0b0a283ef

Joint=7484 CoordSys=GLOBAL CoordType=Cartesian XorR=-18.6499521333632 Y=8.62942695655114 Z=5 SpecialJt=No GUID=8a2252c7-77d4-477a-a7a2-ca9d487bc298

Joint=7485 CoordSys=GLOBAL CoordType=Cartesian XorR=-18.649960111136 Y=9.26291397278764 Z=5 SpecialJt=No GUID=f22babeec-196d-4d49-bf0a-2bbe9c2ade8f

Joint=7486 CoordSys=GLOBAL CoordType=Cartesian XorR=-18.6499687571605 Y=9.94946452182107 Z=5 SpecialJt=No GUID=73b8b255-aa50-456c-a185-af1f92802dbe

Joint=7487 CoordSys=GLOBAL CoordType=Cartesian XorR=-18.649976066816 Y=10.5298880052606 Z=5 SpecialJt=No GUID=45909383-40bd-47ce-9873-b4b22747f224

Joint=7488 CoordSys=GLOBAL CoordType=Cartesian XorR=-18.6499840444544 Y=11.1633750214971 Z=5 SpecialJt=No GUID=6fa097fa-131f-476f-80ab-1ca5e8f27fd

Joint=7489 CoordSys=GLOBAL CoordType=Cartesian XorR=-18.6499920222272 Y=11.7968620377336 Z=5 SpecialJt=No GUID=069c58c5-ab1a-476e-abac-c58b1e485d16

Joint=7490 CoordSys=GLOBAL CoordType=Cartesian XorR=-18.6499130061475 Y=5.52247170691137 Z=10 SpecialJt=No GUID=9a25efda-307b-41db-bed1-274cdb533aaa

Joint=7491 CoordSys=GLOBAL CoordType=Cartesian XorR=-18.6499130061475 Y=5.52247170691137 Z=9.01666666666667 SpecialJt=No GUID=00a6b860-a8d8-4688-ad1e-0eced2c35f72

Joint=7492 CoordSys=GLOBAL CoordType=Cartesian XorR=-18.6499130061475 Y=5.52247170691137 Z=0.883333333333334 SpecialJt=No GUID=dad86ab8-c7f8-4bb7-9d75-17b8ec7aa008

Joint=7493 CoordSys=GLOBAL CoordType=Cartesian XorR=-18.6499130061475 Y=5.52247170691137 Z=8 SpecialJt=No GUID=6b72ead6-6947-4f48-8e8d-7c4454d7489e

Joint=7494 CoordSys=GLOBAL CoordType=Cartesian XorR=-18.6499130061475 Y=5.52247170691137 Z=1.766666666666667 SpecialJt=No GUID=6354c8b0-816f-4dce-8e5e-9cc826d4afe7

Joint=7495 CoordSys=GLOBAL CoordType=Cartesian XorR=-18.6499130061475 Y=5.52247170691137 Z=7.05 SpecialJt=No GUID=736d2eee-2671-4ebf-874f-900e67697602

Joint=7496 CoordSys=GLOBAL CoordType=Cartesian XorR=-18.6499130061475 Y=5.52247170691137 Z=2.65 SpecialJt=No GUID=03df4425-dde6-43b6-99bc-f5fd29ae7a9

Joint=7497 CoordSys=GLOBAL CoordType=Cartesian XorR=-18.6499130061475 Y=5.52247170691137 Z=6.025 SpecialJt=No GUID=6a7e4cea-45de-48bf-ba64-b86131ce6f1b

Joint=7498 CoordSys=GLOBAL CoordType=Cartesian XorR=-18.6499130061475 Y=5.52247170691137 Z=3.825 SpecialJt=No GUID=c4339a89-d352-4139-9493-f03ca7bd279a

Joint=7499 CoordSys=GLOBAL CoordType=Cartesian XorR=-18.6499130061475 Y=5.52247170691137 Z=5 SpecialJt=No GUID=da7957b3-8b70-44b4-9759-e03b6ca6893c

Joint=7508 CoordSys=GLOBAL CoordType=Cartesian XorR=-18.65 Y=2.4494645224158 Z=0 SpecialJt=No GUID=b1326b9a-d630-43e2-a7dc-2d89e3c52236

Joint=7512 CoordSys=GLOBAL CoordType=Cartesian XorR=-18.65 Y=4.94946452221756 Z=0 SpecialJt=No GUID=1b6df176-5fdd-4680-bb98-ed8e54d7bb95

Joint=7515 CoordSys=GLOBAL CoordType=Cartesian XorR=-18.65 Y=7.44946452201931 Z=0 SpecialJt=No GUID=f8bb24ab-051f-4557-b0bc-ad5708fb2efd

Joint=7519 CoordSys=GLOBAL CoordType=Cartesian XorR=-18.65 Y=9.94946452182107 Z=0 SpecialJt=No GUID=3e574ced-63ba-49a4-b2a5-93ace99645422

Joint=7524 CoordSys=GLOBAL CoordType=Cartesian XorR=-18.65 Y=5.52247170691137 Z=0 SpecialJt=No GUID=bacbb32f-03e1-4450-99a9-149daa8cbdf6f

Joint=7525 CoordSys=GLOBAL CoordType=Cartesian XorR=25.735479737437 Y=0.530232696864814 Z=0 SpecialJt=No GUID=8dd4d84e-3578-4d30-8b0c-e67cccbdaa7d

Joint=7526 CoordSys=GLOBAL CoordType=Cartesian XorR=25.7353262091392 Y=12.7213774749128 Z=0 SpecialJt=No GUID=66d4c258-31d4-4407-a58f-e0e00460632d

Joint=7527 CoordSys=GLOBAL CoordType=Cartesian XorR=25.7354726670548 Y=1.09166699585387 Z=0 SpecialJt=No GUID=ec050a33-97b2-4a3d-bc17-c7d6a2b3f125

Joint=7528 CoordSys=GLOBAL CoordType=Cartesian XorR=25.7354655966727 Y=1.65310129484292 Z=0 SpecialJt=No GUID=ce806840-4068-4ece-ab87-571f51365ec8


Joint=7529 CoordSys=GLOBAL CoordType=Cartesian XorR=25.7354585262906 Y=2.21453559383198 Z=0 SpecialJt=No GUID=98502114-4879-47b8-9f48-4ec793ad7e84

Joint=7530 CoordSys=GLOBAL CoordType=Cartesian XorR=25.7354443855263 Y=3.33740419181008 Z=0 SpecialJt=No GUID=947d34fb-4b89-4e74-8a84-0d75f655dc79

Joint=7531 CoordSys=GLOBAL CoordType=Cartesian XorR=25.7354514559084 Y=2.77596989282103 Z=0 SpecialJt=No GUID=a428d60a-4ec2-4470-af32-d5ed398dde9a

Joint=7532 CoordSys=GLOBAL CoordType=Cartesian XorR=25.735430244762 Y=4.46027278978819 Z=0 SpecialJt=No GUID=b070d64d-5dda-4623-bb5b-90d3b40407ed

Joint=7533 CoordSys=GLOBAL CoordType=Cartesian XorR=25.7354373151442 Y=3.89883849079914 Z=0 SpecialJt=No GUID=54a99f28-b378-4710-9a87-15996da1e024

<b>APPALTATORE:</b>  Consorzio Telese Società Consortile a Responsabilità Limitata	<b>ITINERARIO NAPOLI – BARI</b> <b>RADDOPPIO TRATTA CANCELLO-BENEVENTO</b> <b>II LOTTO FUNZIONALE FRASSO TELESINO – VITULANO</b> <b>2° SUBLOTTO TELESE – SAN LORENZO</b> <b>PROGETTO ESECUTIVO</b>
<b>PROGETTAZIONE:</b> <u>Mandatario:</u> <u>Mandante:</u> <b>SYSTRA S.A.</b> <b>SWS Engineering S.p.A.</b> <b>SYSTRA-SOTECNI S.p.A.</b>	
<b>PONTI E VIADOTTI – VI14</b> <b>"Struttura ad archi": Tabulato di calcolo – 2 di 2</b>	<b>COMMESSA</b> <b>LOTTO</b> <b>CODIFICA</b> <b>DOCUMENTO</b> <b>REV.</b> <b>FOGLIO</b> <b>IF2R</b> <b>2.2.E.ZZ</b> <b>CL</b> <b>VI.14.0.0.004</b> <b>A</b> <b>578 di 597</b>

Joint=7534	CoordSys=GLOBAL	CoordType=Cartesian	XorR=25.7354110537248	Y=5.9841658870442	Z=0	SpecialJt=No	GUID=8d63a776-69ef-4580-986a-40664344ac66
Joint=7535	CoordSys=GLOBAL	CoordType=Cartesian	XorR=25.7354231743799	Y=5.02170708877725	Z=0	SpecialJt=No	GUID=49fff75d-ef3f-430a-99e7-aacbcda9aa5
Joint=7536	CoordSys=GLOBAL	CoordType=Cartesian	XorR=25.7354025692662	Y=6.65788704583106	Z=0	SpecialJt=No	GUID=7837fbe2-a8b4-4396-8898-566bb9a5905c
Joint=7537	CoordSys=GLOBAL	CoordType=Cartesian	XorR=25.7353940848077	Y=7.33160820461793	Z=0	SpecialJt=No	GUID=22209004-8d42-4f03-85ea-4ca61af670f7
Joint=7538	CoordSys=GLOBAL	CoordType=Cartesian	XorR=25.7353856003491	Y=8.00532936340479	Z=0	SpecialJt=No	GUID=0122b3e8-ac23-4e1b-9f36-4e208bbdeb0c
Joint=7539	CoordSys=GLOBAL	CoordType=Cartesian	XorR=25.7353771158906	Y=8.67905052219166	Z=0	SpecialJt=No	GUID=0e59a777-e901-48cd-b0cd-608a13670cf2
Joint=7540	CoordSys=GLOBAL	CoordType=Cartesian	XorR=25.735368631432	Y=9.35277168097852	Z=0	SpecialJt=No	GUID=a8f48bc2-5e5b-42c3-9c3f-15d9d5809ab4
Joint=7541	CoordSys=GLOBAL	CoordType=Cartesian	XorR=25.7353601469734	Y=10.0264928397654	Z=0	SpecialJt=No	GUID=347feca1-8c8f-42a8-8057-0fca7a791f88
Joint=7542	CoordSys=GLOBAL	CoordType=Cartesian	XorR=25.7353516625149	Y=10.7002139985523	Z=0	SpecialJt=No	GUID=abd4f424-3e2e-4cc3-855c-f4977b6a8bef
Joint=7543	CoordSys=GLOBAL	CoordType=Cartesian	XorR=25.7353431780563	Y=11.3739351573391	Z=0	SpecialJt=No	GUID=fcd4d0f3-459e-4c82-b0a2-16dcae6a7351
Joint=7544	CoordSys=GLOBAL	CoordType=Cartesian	XorR=25.7353346935978	Y=12.047656316126	Z=0	SpecialJt=No	GUID=9b2a9cb0-db7a-4475-9082-0d3dbe2447cc
Joint=7545	CoordSys=GLOBAL	CoordType=Cartesian	XorR=25.735479737437	Y=0.530232696864814	Z=6	SpecialJt=No	GUID=2984fb73-6534-4e2b-88ef-12c1e129c644
Joint=7546	CoordSys=GLOBAL	CoordType=Cartesian	XorR=25.7354029732881	Y=6.62580508588883	Z=9	SpecialJt=No	GUID=7b50a118-8302-406d-b408-d84fd198ffb5
Joint=7547	CoordSys=GLOBAL	CoordType=Cartesian	XorR=25.7353262091392	Y=12.7213774749128	Z=9	SpecialJt=No	GUID=de41b5db-4762-40ff-93ec-a77e9b7b707b
Joint=7548	CoordSys=GLOBAL	CoordType=Cartesian	XorR=25.7354029732881	Y=6.62580508588883	Z=8	SpecialJt=No	GUID=cbb1926b-c768-4d6d-8479-4123e976816f
Joint=7549	CoordSys=GLOBAL	CoordType=Cartesian	XorR=25.7353262091392	Y=12.7213774749128	Z=8	SpecialJt=No	GUID=03b8e283-fa53-46bd-a2bf-283801a7b707
Joint=7550	CoordSys=GLOBAL	CoordType=Cartesian	XorR=25.7354029732881	Y=6.62580508588883	Z=7	SpecialJt=No	GUID=4755b4a7-b15c-46c3-b476-1e647136c6dd
Joint=7551	CoordSys=GLOBAL	CoordType=Cartesian	XorR=25.7353262091392	Y=12.7213774749128	Z=7	SpecialJt=No	GUID=7ce30c99-6585-46d3-aebc-a571f267251d
Joint=7552	CoordSys=GLOBAL	CoordType=Cartesian	XorR=25.7354029732881	Y=6.62580508588883	Z=6	SpecialJt=No	GUID=cae534f3-023f-4f3a-8f5a-9bfee632faa8
Joint=7553	CoordSys=GLOBAL	CoordType=Cartesian	XorR=25.7353262091392	Y=12.7213774749128	Z=6	SpecialJt=No	GUID=be4b2e8c-ab6d-4dc8-8326-5d88689cfeca
Joint=7554	CoordSys=GLOBAL	CoordType=Cartesian	XorR=25.7354029732881	Y=6.62580508588883	Z=5	SpecialJt=No	GUID=6fa21217-13cc-4e8c-a242-11a8313312c1
Joint=7555	CoordSys=GLOBAL	CoordType=Cartesian	XorR=25.7353262091392	Y=12.7213774749128	Z=5	SpecialJt=No	GUID=7dc88d24-849e-4127-91d3-ddaded145330
Joint=7556	CoordSys=GLOBAL	CoordType=Cartesian	XorR=25.7354029732881	Y=6.62580508588883	Z=4	SpecialJt=No	GUID=8397c07f-e67d-4ec6-9648-761f3b87972b
Joint=7557	CoordSys=GLOBAL	CoordType=Cartesian	XorR=25.7353262091392	Y=12.7213774749128	Z=4	SpecialJt=No	GUID=f0d9879c-1204-481a-94a1-1f7af153ecc
Joint=7558	CoordSys=GLOBAL	CoordType=Cartesian	XorR=25.7354029732881	Y=6.62580508588883	Z=3	SpecialJt=No	GUID=3c7d4010-1fe6-4221-b40a-f143575d40d8
Joint=7559	CoordSys=GLOBAL	CoordType=Cartesian	XorR=25.7353262091392	Y=12.7213774749128	Z=3	SpecialJt=No	GUID=693ec622-b9b0-49c5-bf82-6da7f54fc9a9
Joint=7560	CoordSys=GLOBAL	CoordType=Cartesian	XorR=25.7354029732881	Y=6.62580508588883	Z=2.1	SpecialJt=No	GUID=805b971e-5e3c-4aae-8bf1-3c337eb5fb9
Joint=7561	CoordSys=GLOBAL	CoordType=Cartesian	XorR=25.7353262091392	Y=12.7213774749128	Z=2.1	SpecialJt=No	GUID=3cad4f28-c795-4428-a8b4-977eac1a9a5f
Joint=7562	CoordSys=GLOBAL	CoordType=Cartesian	XorR=25.735479737437	Y=0.530232696864814	Z=9	SpecialJt=No	GUID=81f4bab7-fb85-401d-88e1-b255d518fca6
Joint=7563	CoordSys=GLOBAL	CoordType=Cartesian	XorR=25.735479737437	Y=0.530232696864814	Z=8	SpecialJt=No	GUID=a0eb676f-9ccf-4cb4-bcd9-a7c0bde898f8
Joint=7564	CoordSys=GLOBAL	CoordType=Cartesian	XorR=25.735479737437	Y=0.530232696864814	Z=7	SpecialJt=No	GUID=bd2fd1de-f846-415a-8cbe-ca025f3a8bc
Joint=7565	CoordSys=GLOBAL	CoordType=Cartesian	XorR=25.735479737437	Y=0.530232696864814	Z=4.95	SpecialJt=No	GUID=d45fbf76-4858-47d1-95e7-da531746e067
Joint=7566	CoordSys=GLOBAL	CoordType=Cartesian	XorR=25.735479737437	Y=0.530232696864814	Z=4	SpecialJt=No	GUID=adbd3db4-e022-4428-966b-0d88825e8660
Joint=7567	CoordSys=GLOBAL	CoordType=Cartesian	XorR=25.735479737437	Y=0.530232696864814	Z=3	SpecialJt=No	GUID=487ccb79-ea55-4467-a5e2-b20037da8602
Joint=7568	CoordSys=GLOBAL	CoordType=Cartesian	XorR=25.735479737437	Y=0.530232696864814	Z=2.1	SpecialJt=No	GUID=9ed8af81-a326-4625-9b8e-4c44984e6185
Joint=7569	CoordSys=GLOBAL	CoordType=Cartesian	XorR=25.7353338855541	Y=12.1118202360104	Z=9	SpecialJt=No	GUID=8cbe838b-6a6c-4b39-9a74-959c7f26ec7a
Joint=7570	CoordSys=GLOBAL	CoordType=Cartesian	XorR=25.735341561969	Y=11.502262997108	Z=9	SpecialJt=No	GUID=5f58f0d8-9d69-4783-976c-252c925d7b40
Joint=7571	CoordSys=GLOBAL	CoordType=Cartesian	XorR=25.7353492383839	Y=10.8927057582056	Z=9	SpecialJt=No	GUID=173ec612-5fd4-4099-b979-3f6843a1a720
Joint=7572	CoordSys=GLOBAL	CoordType=Cartesian	XorR=25.7353569147987	Y=10.2831485193032	Z=9	SpecialJt=No	GUID=a8f28239-e021-4b66-87f2-cdd055caaf392
Joint=7573	CoordSys=GLOBAL	CoordType=Cartesian	XorR=25.7353645912136	Y=9.67359128040084	Z=9	SpecialJt=No	GUID=827488ef-3c76-46e0-b591-5adbb6ac9a940
Joint=7574	CoordSys=GLOBAL	CoordType=Cartesian	XorR=25.7353722676285	Y=9.06403404149844	Z=9	SpecialJt=No	GUID=8ff29827-73f2-4f2c-b86b-7aa0559dcbb8
Joint=7575	CoordSys=GLOBAL	CoordType=Cartesian	XorR=25.7353799440434	Y=8.45447680259603	Z=9	SpecialJt=No	GUID=b3de4776-edb9-4492-b8e9-e58563d94e59
Joint=7576	CoordSys=GLOBAL	CoordType=Cartesian	XorR=25.7353876204583	Y=7.84491956369363	Z=9	SpecialJt=No	GUID=0d17e2ef-841a-4eae-8ab3-cb4fcdc544e0
Joint=7577	CoordSys=GLOBAL	CoordType=Cartesian	XorR=25.7353952968732	Y=7.23536232479123	Z=9	SpecialJt=No	GUID=c8289198-6303-4bd5-acbc-ea8b7e4b18cc
Joint=7578	CoordSys=GLOBAL	CoordType=Cartesian	XorR=25.7353338855541	Y=12.1118202360104	Z=8	SpecialJt=No	GUID=1892534d-be22-41d8-a637-793575f962af
Joint=7579	CoordSys=GLOBAL	CoordType=Cartesian	XorR=25.735341561969	Y=11.502262997108	Z=8	SpecialJt=No	GUID=6878fc4b-6ac3-4f72-9d29-2ab16f848426
Joint=7580	CoordSys=GLOBAL	CoordType=Cartesian	XorR=25.7353492383839	Y=10.8927057582056	Z=8	SpecialJt=No	GUID=7c7b8d08-dd0c-4145-a2d4-f50b1a7bf50e
Joint=7581	CoordSys=GLOBAL	CoordType=Cartesian	XorR=25.7353569147987	Y=10.2831485193032	Z=8	SpecialJt=No	GUID=d7b480de-f605-4cb8-b2b5-434b019f008c
Joint=7582	CoordSys=GLOBAL	CoordType=Cartesian	XorR=25.7353645912136	Y=9.67359128040084	Z=8	SpecialJt=No	GUID=da6b2b5f-9803-44a5-bd46-335b14ad19cc
Joint=7583	CoordSys=GLOBAL	CoordType=Cartesian	XorR=25.7353722676285	Y=9.06403404149844	Z=8	SpecialJt=No	GUID=89d434d7-0ea1-409b-9d37-ff91f43d2d12

<b>APPALTATORE:</b> <div style="text-align: center;"><b>TELESE S.c.a r.l.</b></div> <div style="text-align: center; font-size: small;">Consorzio Telese Società Consortile a Responsabilità Limitata</div>	<b>ITINERARIO NAPOLI – BARI</b> <b>RADDOPPIO TRATTA CANCELLO-BENEVENTO</b> <b>II LOTTO FUNZIONALE FRASSO TELESINO – VITULANO</b> <b>2° SUBLOTTO TELESE – SAN LORENZO</b> <b>PROGETTO ESECUTIVO</b>												
<b>PROGETTAZIONE:</b> <u>Mandatario:</u> <b>SYSTRA S.A.</b> <u>Mandante:</u> <b>SWS Engineering S.p.A.</b> <b>SYSTRA-SOTECNI S.p.A.</b>													
<b>PONTI E VIADOTTI – VI14</b> <b>"Struttura ad archi": Tabulato di calcolo – 2 di 2</b>	<table border="1" style="width: 100%; border-collapse: collapse;"> <thead> <tr> <th style="width: 12%;">COMMESSA</th> <th style="width: 12%;">LOTTO</th> <th style="width: 12%;">CODIFICA</th> <th style="width: 12%;">DOCUMENTO</th> <th style="width: 12%;">REV.</th> <th style="width: 12%;">FOGLIO</th> </tr> <tr> <th>IF2R</th> <th>2.2.E.ZZ</th> <th>CL</th> <th>VI.14.0.0.004</th> <th>A</th> <th>579 di 597</th> </tr> </thead> </table>	COMMESSA	LOTTO	CODIFICA	DOCUMENTO	REV.	FOGLIO	IF2R	2.2.E.ZZ	CL	VI.14.0.0.004	A	579 di 597
COMMESSA	LOTTO	CODIFICA	DOCUMENTO	REV.	FOGLIO								
IF2R	2.2.E.ZZ	CL	VI.14.0.0.004	A	579 di 597								

Joint=7584	CoordSys=GLOBAL	CoordType=Cartesian	XorR=25.7353799440434	Y=8.45447680259603	Z=8	SpecialJt=No	GUID=c9ec1cca-a73c-4d15-b321-157ede6c6d80
Joint=7585	CoordSys=GLOBAL	CoordType=Cartesian	XorR=25.7353876204583	Y=7.84491956369363	Z=8	SpecialJt=No	GUID=312b0aa2-50e2-458b-9873-23ecc5c61f56
Joint=7586	CoordSys=GLOBAL	CoordType=Cartesian	XorR=25.7353952968732	Y=7.23536232479123	Z=8	SpecialJt=No	GUID=909608b6-7fc0-4074-9ce1-74a385d3187c
Joint=7587	CoordSys=GLOBAL	CoordType=Cartesian	XorR=25.735338855541	Y=12.1118202360104	Z=7	SpecialJt=No	GUID=53cb5e36-b166-4eca-8226-abdfc397ec93
Joint=7588	CoordSys=GLOBAL	CoordType=Cartesian	XorR=25.735341561969	Y=11.502262997108	Z=7	SpecialJt=No	GUID=849ec396-671c-4a7b-9c94-008fb6ac6ab2
Joint=7589	CoordSys=GLOBAL	CoordType=Cartesian	XorR=25.7353492383839	Y=10.8927057582056	Z=7	SpecialJt=No	GUID=299551ac-9e2d-4f28-931c-eea461f13694
Joint=7590	CoordSys=GLOBAL	CoordType=Cartesian	XorR=25.7353569147987	Y=10.2831485193032	Z=7	SpecialJt=No	GUID=532e1eae-f148-4f5d-a266-ce50d29123e4
Joint=7591	CoordSys=GLOBAL	CoordType=Cartesian	XorR=25.7353645912136	Y=9.67359128040084	Z=7	SpecialJt=No	GUID=b9a0d22f-caf5-4eb4-bbfc-2cd87b555a31
Joint=7592	CoordSys=GLOBAL	CoordType=Cartesian	XorR=25.7353722676285	Y=9.06403404149844	Z=7	SpecialJt=No	GUID=c6fba0fa-0dbd-49d7-8f63-d7b1b6ea2fdf
Joint=7593	CoordSys=GLOBAL	CoordType=Cartesian	XorR=25.7353799440434	Y=8.45447680259603	Z=7	SpecialJt=No	GUID=49f01b5d-a98f-4fbf-babc-f5a3ece20704
Joint=7594	CoordSys=GLOBAL	CoordType=Cartesian	XorR=25.7353876204583	Y=7.84491956369363	Z=7	SpecialJt=No	GUID=45ab353c-c1b2-4f81-b51c-83abcc4d2dd3
Joint=7595	CoordSys=GLOBAL	CoordType=Cartesian	XorR=25.7353952968732	Y=7.23536232479123	Z=7	SpecialJt=No	GUID=b2a03c07-066a-4d07-88d3-bbdf70e64256
Joint=7596	CoordSys=GLOBAL	CoordType=Cartesian	XorR=25.735338855541	Y=12.1118202360104	Z=6	SpecialJt=No	GUID=2fa7ab45-0c62-4e56-9407-cd1cldbdbadba
Joint=7597	CoordSys=GLOBAL	CoordType=Cartesian	XorR=25.735341561969	Y=11.502262997108	Z=6	SpecialJt=No	GUID=f05fbabe-84c4-4b85-b9e4-6a6a115c5a3c
Joint=7598	CoordSys=GLOBAL	CoordType=Cartesian	XorR=25.7353492383839	Y=10.8927057582056	Z=6	SpecialJt=No	GUID=54b7a52e-317f-49c8-8cff-abffa33494f0
Joint=7599	CoordSys=GLOBAL	CoordType=Cartesian	XorR=25.7353569147987	Y=10.2831485193032	Z=6	SpecialJt=No	GUID=d1db3a46-c777-44c7-acbc-3c3e206c8885
Joint=7600	CoordSys=GLOBAL	CoordType=Cartesian	XorR=25.7353645912136	Y=9.67359128040084	Z=6	SpecialJt=No	GUID=47158ed5-169d-4585-adf7-af6d9f57da2b
Joint=7601	CoordSys=GLOBAL	CoordType=Cartesian	XorR=25.7353722676285	Y=9.06403404149844	Z=6	SpecialJt=No	GUID=a60681e7-62d0-429e-b413-77a03837a5d9
Joint=7602	CoordSys=GLOBAL	CoordType=Cartesian	XorR=25.7353799440434	Y=8.45447680259603	Z=6	SpecialJt=No	GUID=2f701413-be11-44da-b4f1-974bacfa01b5
Joint=7603	CoordSys=GLOBAL	CoordType=Cartesian	XorR=25.7353876204583	Y=7.84491956369363	Z=6	SpecialJt=No	GUID=9657fa6a-8c3b-437e-ac9f-9967a86b67a7
Joint=7604	CoordSys=GLOBAL	CoordType=Cartesian	XorR=25.7353952968732	Y=7.23536232479123	Z=6	SpecialJt=No	GUID=a18f4906-6744-4bc2-b4ac-e443bd380556
Joint=7605	CoordSys=GLOBAL	CoordType=Cartesian	XorR=25.735338855541	Y=12.1118202360104	Z=5	SpecialJt=No	GUID=d0ff947d-7071-435e-8957-6e3a1e2dd308
Joint=7606	CoordSys=GLOBAL	CoordType=Cartesian	XorR=25.735341561969	Y=11.502262997108	Z=5	SpecialJt=No	GUID=af1af848-82e7-4e12-b54a-ab2b66a06c29
Joint=7607	CoordSys=GLOBAL	CoordType=Cartesian	XorR=25.7353492383839	Y=10.8927057582056	Z=5	SpecialJt=No	GUID=f7b39fbb-242c-4468-9351-7629f2792710
Joint=7608	CoordSys=GLOBAL	CoordType=Cartesian	XorR=25.7353569147987	Y=10.2831485193032	Z=5	SpecialJt=No	GUID=d83ceef5-b5f5-4bc3-aa0c-d3f67e05ca2a
Joint=7609	CoordSys=GLOBAL	CoordType=Cartesian	XorR=25.7353645912136	Y=9.67359128040084	Z=5	SpecialJt=No	GUID=cb25d273-ceba-472e-a622-dca55505b972
Joint=7610	CoordSys=GLOBAL	CoordType=Cartesian	XorR=25.7353722676285	Y=9.06403404149844	Z=5	SpecialJt=No	GUID=fc8e1497-159f-42bd-ada5-5a659f30581a
Joint=7611	CoordSys=GLOBAL	CoordType=Cartesian	XorR=25.7353799440434	Y=8.45447680259603	Z=5	SpecialJt=No	GUID=ab72a352-dedf-471f-a59c-1ccaf5160ad5
Joint=7612	CoordSys=GLOBAL	CoordType=Cartesian	XorR=25.7353876204583	Y=7.84491956369363	Z=5	SpecialJt=No	GUID=ce4d2e18-ed76-4b62-a8f0-6221769429b8
Joint=7613	CoordSys=GLOBAL	CoordType=Cartesian	XorR=25.7353952968732	Y=7.23536232479123	Z=5	SpecialJt=No	GUID=fbda92f9-e26c-44fc-a0d0-39c28514093c
Joint=7614	CoordSys=GLOBAL	CoordType=Cartesian	XorR=25.735338855541	Y=12.1118202360104	Z=4	SpecialJt=No	GUID=9db0e5ba-acd3-4c51-99d3-e45f6b254f6e
Joint=7615	CoordSys=GLOBAL	CoordType=Cartesian	XorR=25.735341561969	Y=11.502262997108	Z=4	SpecialJt=No	GUID=9f68e69e-c9c7-4183-8f4e-db72a4bfd0d1
Joint=7616	CoordSys=GLOBAL	CoordType=Cartesian	XorR=25.7353492383839	Y=10.8927057582056	Z=4	SpecialJt=No	GUID=cb2ceb68-014f-43ba-9329-b96a189ffb17
Joint=7617	CoordSys=GLOBAL	CoordType=Cartesian	XorR=25.7353569147987	Y=10.2831485193032	Z=4	SpecialJt=No	GUID=6fef2b91-c932-4ada-b998-639e3124eb8d
Joint=7618	CoordSys=GLOBAL	CoordType=Cartesian	XorR=25.7353645912136	Y=9.67359128040084	Z=4	SpecialJt=No	GUID=c9b23d63-f622-4e94-9116-8f82fa2e5e9e
Joint=7619	CoordSys=GLOBAL	CoordType=Cartesian	XorR=25.7353722676285	Y=9.06403404149844	Z=4	SpecialJt=No	GUID=6e914659-b790-405a-8541-0049b600fd30
Joint=7620	CoordSys=GLOBAL	CoordType=Cartesian	XorR=25.7353799440434	Y=8.45447680259603	Z=4	SpecialJt=No	GUID=15032ecc-d86f-45d9-827a-19f50a6f04be
Joint=7621	CoordSys=GLOBAL	CoordType=Cartesian	XorR=25.7353876204583	Y=7.84491956369363	Z=4	SpecialJt=No	GUID=31df711a-94d1-4170-a626-c491d743b72a
Joint=7622	CoordSys=GLOBAL	CoordType=Cartesian	XorR=25.7353952968732	Y=7.23536232479123	Z=4	SpecialJt=No	GUID=01dda668-96d1-4f2f-9f97-ecceb6bb587d7
Joint=7623	CoordSys=GLOBAL	CoordType=Cartesian	XorR=25.735338855541	Y=12.1118202360104	Z=3	SpecialJt=No	GUID=1a69ad0b-5ff6-40b4-adae-949998d9c885
Joint=7624	CoordSys=GLOBAL	CoordType=Cartesian	XorR=25.735341561969	Y=11.502262997108	Z=3	SpecialJt=No	GUID=294ca3dd-6648-4500-9b58-f2ee1dd63fa1
Joint=7625	CoordSys=GLOBAL	CoordType=Cartesian	XorR=25.7353492383839	Y=10.8927057582056	Z=3	SpecialJt=No	GUID=8c092fb5-4bc4-48ec-af15-9aac3ad2a636
Joint=7626	CoordSys=GLOBAL	CoordType=Cartesian	XorR=25.7353569147987	Y=10.2831485193032	Z=3	SpecialJt=No	GUID=3192edce-ceed-4a74-88f9-c0ff6b058df9
Joint=7627	CoordSys=GLOBAL	CoordType=Cartesian	XorR=25.7353645912136	Y=9.67359128040084	Z=3	SpecialJt=No	GUID=a528e022-69f7-4b8c-ab83-966692418a74
Joint=7628	CoordSys=GLOBAL	CoordType=Cartesian	XorR=25.7353722676285	Y=9.06403404149844	Z=3	SpecialJt=No	GUID=ddba0ea-ac19-4d91-831c-daca0d141c3b
Joint=7629	CoordSys=GLOBAL	CoordType=Cartesian	XorR=25.7353799440434	Y=8.45447680259603	Z=3	SpecialJt=No	GUID=d04cfl e9-0dc7-4855-849a-a14bb7e0352
Joint=7630	CoordSys=GLOBAL	CoordType=Cartesian	XorR=25.7353876204583	Y=7.84491956369363	Z=3	SpecialJt=No	GUID=9f8b8133-f59a-49d7-9132-1c1382402963
Joint=7631	CoordSys=GLOBAL	CoordType=Cartesian	XorR=25.7353952968732	Y=7.23536232479123	Z=3	SpecialJt=No	GUID=52746d9f-78ca-4418-9b99-2d40478e2c55
Joint=7632	CoordSys=GLOBAL	CoordType=Cartesian	XorR=25.735338855541	Y=12.1118202360104	Z=2.1	SpecialJt=No	GUID=09f7fe4f-292c-4e41-b092-5b8354e42e9d
Joint=7633	CoordSys=GLOBAL	CoordType=Cartesian	XorR=25.735341561969	Y=11.502262997108	Z=2.1	SpecialJt=No	GUID=7127b7d3-c8fc-47a0-9f9a-9aa44cd0f51e

APPALDATTORE: <b>TELESE S.c.a r.l.</b> Consorzio Telese Società Consortile a Responsabilità Limitata	<b>ITINERARIO NAPOLI – BARI</b> <b>RADDOPPIO TRATTA CANCELLO-BENEVENTO</b> <b>II LOTTO FUNZIONALE FRASSO TELESINO – VITULANO</b> <b>2° SUBLOTTO TELESE – SAN LORENZO</b> <b>PROGETTO ESECUTIVO</b>
PROGETTAZIONE: Mandataria: SYSTRA S.A. Mandante: SWS Engineering S.p.A. SYSTRA-SOTECNI S.p.A.	
<b>PONTI E VIADOTTI – VI14</b> "Struttura ad archi": Tabulato di calcolo – 2 di 2	<b>COMMESSA</b> LOTTO CODIFICA DOCUMENTO REV. FOGLIO <b>IF2R</b> <b>2.2.E.ZZ</b> <b>CL</b> <b>VI.14.0.0.004</b> <b>A</b> <b>580 di 597</b>

Joint=7634	CoordSys=GLOBAL	CoordType=Cartesian	XorR=25.7353492383839	Y=10.8927057582056	Z=2.1	SpecialJt=No	GUID=d752b7b8-6af7-4fa0-af31-852a69a3f959
Joint=7635	CoordSys=GLOBAL	CoordType=Cartesian	XorR=25.7353569147987	Y=10.2831485193032	Z=2.1	SpecialJt=No	GUID=6f7a5569-aecce-4990-a7e6-1b12b61c6cc2
Joint=7636	CoordSys=GLOBAL	CoordType=Cartesian	XorR=25.7353645912136	Y=9.67359128040084	Z=2.1	SpecialJt=No	GUID=9dacf72a-688c-42cd-ad41-77a7512bf4e8
Joint=7637	CoordSys=GLOBAL	CoordType=Cartesian	XorR=25.7353722676285	Y=9.06403404149844	Z=2.1	SpecialJt=No	GUID=76f6c92c-d35e-420f-989d-68c65e0fe5e2
Joint=7638	CoordSys=GLOBAL	CoordType=Cartesian	XorR=25.7353799440434	Y=8.45447680259603	Z=2.1	SpecialJt=No	GUID=f58716fb-20ec-43b2-8e99-2f8f056e650b
Joint=7639	CoordSys=GLOBAL	CoordType=Cartesian	XorR=25.7353876204583	Y=7.84491956369363	Z=2.1	SpecialJt=No	GUID=94a1d7c2-8de1-4a60-8fb1-6c647063d91b
Joint=7640	CoordSys=GLOBAL	CoordType=Cartesian	XorR=25.7353952968732	Y=7.23536232479123	Z=2.1	SpecialJt=No	GUID=feced711-47da-42a7-ac69-c54f92b5d5b3
Joint=7641	CoordSys=GLOBAL	CoordType=Cartesian	XorR=25.735410649703	Y=6.01624784698643	Z=9	SpecialJt=No	GUID=f67f6019-ba98-4775-8614-d937327cfdcf
Joint=7642	CoordSys=GLOBAL	CoordType=Cartesian	XorR=25.7354183261179	Y=5.40669060808403	Z=9	SpecialJt=No	GUID=d605e659-c507-4605-859f-2902169e104c
Joint=7643	CoordSys=GLOBAL	CoordType=Cartesian	XorR=25.7354260025328	Y=4.79713336918163	Z=9	SpecialJt=No	GUID=2308bb7a-7092-4884-ad97-d22df04059be
Joint=7644	CoordSys=GLOBAL	CoordType=Cartesian	XorR=25.7354336789476	Y=4.18757613027922	Z=9	SpecialJt=No	GUID=c3c8dbf5b-2e0a-44c2-884e-c646b2a08f25
Joint=7645	CoordSys=GLOBAL	CoordType=Cartesian	XorR=25.7354413553625	Y=3.57801889137682	Z=9	SpecialJt=No	GUID=cd903738-531b-4a02-92fb-53a16fcc808c
Joint=7646	CoordSys=GLOBAL	CoordType=Cartesian	XorR=25.7354490317774	Y=2.96846165247442	Z=9	SpecialJt=No	GUID=c27dfcd9-7bbc-45b0-8b3b-076d8ed5360f
Joint=7647	CoordSys=GLOBAL	CoordType=Cartesian	XorR=25.7354567081923	Y=2.35890441357202	Z=9	SpecialJt=No	GUID=22059544-f828-4192-b4e5-25f71951f672
Joint=7648	CoordSys=GLOBAL	CoordType=Cartesian	XorR=25.7354643846072	Y=1.74934717466962	Z=9	SpecialJt=No	GUID=4253e7c3-ea57-41a6-9506-8daec3bb0d1f
Joint=7649	CoordSys=GLOBAL	CoordType=Cartesian	XorR=25.7354720610221	Y=1.13978993576722	Z=9	SpecialJt=No	GUID=c36e23ac-e7c8-4216-bdda-6ebcedeeacdc
Joint=7650	CoordSys=GLOBAL	CoordType=Cartesian	XorR=25.735410649703	Y=6.01624784698643	Z=8	SpecialJt=No	GUID=8d636681-0125-42aa-a3c5-5554fbc9abe2
Joint=7651	CoordSys=GLOBAL	CoordType=Cartesian	XorR=25.7354183261179	Y=5.40669060808403	Z=8	SpecialJt=No	GUID=f5d9181f-d7d6-42fe-be0d-d706c5842413
Joint=7652	CoordSys=GLOBAL	CoordType=Cartesian	XorR=25.7354260025328	Y=4.79713336918163	Z=8	SpecialJt=No	GUID=513c1f07-dd0c-489e-8fc3-509cf9cd9605
Joint=7653	CoordSys=GLOBAL	CoordType=Cartesian	XorR=25.7354336789476	Y=4.18757613027922	Z=8	SpecialJt=No	GUID=19cfa35c-ef84-4f9d-b214-6ff7c42e255b
Joint=7654	CoordSys=GLOBAL	CoordType=Cartesian	XorR=25.7354413553625	Y=3.57801889137682	Z=8	SpecialJt=No	GUID=1a3960aa-f4de-4f26-9588-bdbc2b3c5850
Joint=7655	CoordSys=GLOBAL	CoordType=Cartesian	XorR=25.7354490317774	Y=2.96846165247442	Z=8	SpecialJt=No	GUID=8fd1f8f5-9737-4ef8-8f1e-25b0de5e403d
Joint=7656	CoordSys=GLOBAL	CoordType=Cartesian	XorR=25.7354567081923	Y=2.35890441357202	Z=8	SpecialJt=No	GUID=8b2b5231-a61b-424e-a156-43409eb6e981
Joint=7657	CoordSys=GLOBAL	CoordType=Cartesian	XorR=25.7354643846072	Y=1.74934717466962	Z=8	SpecialJt=No	GUID=f7de9ec0-ffb2-4c6f-9670-ec901b3959fe
Joint=7658	CoordSys=GLOBAL	CoordType=Cartesian	XorR=25.7354720610221	Y=1.13978993576722	Z=8	SpecialJt=No	GUID=5639e064-4ca0-4831-ac10-e599ed21bf52
Joint=7659	CoordSys=GLOBAL	CoordType=Cartesian	XorR=25.735410649703	Y=6.01624784698643	Z=7	SpecialJt=No	GUID=7ca18841-cb18-486d-ac76-9f44e6b7f66c
Joint=7660	CoordSys=GLOBAL	CoordType=Cartesian	XorR=25.7354183261179	Y=5.40669060808403	Z=7	SpecialJt=No	GUID=fc493d3d-1f03-4451-b3ad-18e5410430dc
Joint=7661	CoordSys=GLOBAL	CoordType=Cartesian	XorR=25.7354260025328	Y=4.79713336918163	Z=7	SpecialJt=No	GUID=c6fa3112-470b-4595-85bc-b69aa8658233
Joint=7662	CoordSys=GLOBAL	CoordType=Cartesian	XorR=25.7354336789476	Y=4.18757613027922	Z=7	SpecialJt=No	GUID=8b14978e-030d-4b18-95b6-bd4e51f09228
Joint=7663	CoordSys=GLOBAL	CoordType=Cartesian	XorR=25.7354413553625	Y=3.57801889137682	Z=7	SpecialJt=No	GUID=c5f743f6-b1e3-4223-af2d-0630d73c6c5a
Joint=7664	CoordSys=GLOBAL	CoordType=Cartesian	XorR=25.7354490317774	Y=2.96846165247442	Z=7	SpecialJt=No	GUID=077b11f2-7142-45d6-b45c-633f6ba89810
Joint=7665	CoordSys=GLOBAL	CoordType=Cartesian	XorR=25.7354567081923	Y=2.35890441357202	Z=7	SpecialJt=No	GUID=d18ed104-36c6-4e7f-baf4-6af2dd381eab
Joint=7666	CoordSys=GLOBAL	CoordType=Cartesian	XorR=25.7354643846072	Y=1.74934717466962	Z=7	SpecialJt=No	GUID=aeb2043a-34af-4d86-b8c1-a5753aa430c2
Joint=7667	CoordSys=GLOBAL	CoordType=Cartesian	XorR=25.7354720610221	Y=1.13978993576722	Z=7	SpecialJt=No	GUID=3dd57a59-d789-4d3f-a08c-4092e91879d9
Joint=7668	CoordSys=GLOBAL	CoordType=Cartesian	XorR=25.735410649703	Y=6.01624784698643	Z=6	SpecialJt=No	GUID=a98fcd6e-0704-4992-4a4f-33fca8f79bd2
Joint=7669	CoordSys=GLOBAL	CoordType=Cartesian	XorR=25.7354183261179	Y=5.40669060808403	Z=6	SpecialJt=No	GUID=5f939be0-943c-4f10-ab90-27b5b74ff013
Joint=7670	CoordSys=GLOBAL	CoordType=Cartesian	XorR=25.7354260025328	Y=4.79713336918163	Z=6	SpecialJt=No	GUID=df062403-c90a-4122-b59b-f4102295f5e5
Joint=7671	CoordSys=GLOBAL	CoordType=Cartesian	XorR=25.7354336789476	Y=4.18757613027922	Z=6	SpecialJt=No	GUID=c85fc449-6010-46ef-81bf-7982c0905072
Joint=7672	CoordSys=GLOBAL	CoordType=Cartesian	XorR=25.7354413553625	Y=3.57801889137682	Z=6	SpecialJt=No	GUID=33d3c3cb-fec6-424f-8c1f-099358b5bb67
Joint=7673	CoordSys=GLOBAL	CoordType=Cartesian	XorR=25.7354490317774	Y=2.96846165247442	Z=6	SpecialJt=No	GUID=9f7de38e-cbb3-4b7a-887d-9ddd6e24abc8
Joint=7674	CoordSys=GLOBAL	CoordType=Cartesian	XorR=25.7354567081923	Y=2.35890441357202	Z=6	SpecialJt=No	GUID=17901864-7095-4236-b2c8-b1114fb16901
Joint=7675	CoordSys=GLOBAL	CoordType=Cartesian	XorR=25.7354643846072	Y=1.74934717466962	Z=6	SpecialJt=No	GUID=b98a065a-e369-4a70-a85b-6b4f8ad0fd2c
Joint=7676	CoordSys=GLOBAL	CoordType=Cartesian	XorR=25.7354720610221	Y=1.13978993576722	Z=6	SpecialJt=No	GUID=a80d93aa-e97f-4e8e-88a7-bef22e879395
Joint=7677	CoordSys=GLOBAL	CoordType=Cartesian	XorR=25.735410649703	Y=6.01624784698643	Z=5	SpecialJt=No	GUID=2f517b96-3492-4698-8b29-98f7342ad05c
Joint=7678	CoordSys=GLOBAL	CoordType=Cartesian	XorR=25.7354183261179	Y=5.40669060808403	Z=5	SpecialJt=No	GUID=9cd1f1bd-9f15-4d73-b341-2aa6cd94224b
Joint=7679	CoordSys=GLOBAL	CoordType=Cartesian	XorR=25.7354260025328	Y=4.79713336918163	Z=5	SpecialJt=No	GUID=8e3ce418-0906-4247-87a1-bf54b97dea8f
Joint=7680	CoordSys=GLOBAL	CoordType=Cartesian	XorR=25.7354336789476	Y=4.18757613027922	Z=5	SpecialJt=No	GUID=e9718eff-085c-499a-be76-f607c22d9a1e
Joint=7681	CoordSys=GLOBAL	CoordType=Cartesian	XorR=25.7354413553625	Y=3.57801889137682	Z=5	SpecialJt=No	GUID=a9afcdf4-b4e2-4ebc-b56d-c69629fd3cea
Joint=7682	CoordSys=GLOBAL	CoordType=Cartesian	XorR=25.7354490317774	Y=2.96846165247442	Z=5	SpecialJt=No	GUID=3e949a6c-3d99-4161-8101-0625177b55f2
Joint=7683	CoordSys=GLOBAL	CoordType=Cartesian	XorR=25.7354567081923	Y=2.35890441357202	Z=5	SpecialJt=No	GUID=2cc9c4de-6f30-4dcf-953a-a682dd6670fae

APPALDATTORE:  Consorzio Telese Società Consortile a Responsabilità Limitata	<b>ITINERARIO NAPOLI – BARI</b> <b>RADDOPPIO TRATTA CANCELLO-BENEVENTO</b> <b>II LOTTO FUNZIONALE FRASSO TELESINO – VITULANO</b> <b>2° SUBLOTTO TELESE – SAN LORENZO</b> <b>PROGETTO ESECUTIVO</b>
PROGETTAZIONE: Mandataria: SYSTRA S.A. Mandante: SWS Engineering S.p.A. SYSTRA-SOTECNI S.p.A.	<b>COMMESSA LOTTO CODIFICA DOCUMENTO REV. FOGLIO</b> <b>IF2R 2.2.E.ZZ CL VI.14.0.0.004 A 581 di 597</b>
<b>PONTI E VIADOTTI – VI14</b> <b>"Struttura ad archi": Tabulato di calcolo – 2 di 2</b>	

Joint=7684	CoordSys=GLOBAL	CoordType=Cartesian	XorR=25.7354643846072	Y=1.74934717466962	Z=5	SpecialJt=No	GUID=a3afa378-1059-4875-aa62-95e9e9728a50
Joint=7685	CoordSys=GLOBAL	CoordType=Cartesian	XorR=25.7354720610221	Y=1.13978993576722	Z=5	SpecialJt=No	GUID=dad2cf1e-adb3-4000-87e1-3f832b48c9ae
Joint=7686	CoordSys=GLOBAL	CoordType=Cartesian	XorR=25.735410649703	Y=6.01624784698643	Z=4	SpecialJt=No	GUID=5af0f1fa-8b79-4456-97fd-d47483dd9773
Joint=7687	CoordSys=GLOBAL	CoordType=Cartesian	XorR=25.7354183261179	Y=5.40669060808403	Z=4	SpecialJt=No	GUID=d1ebc8ac-6a86-4650-8e98-0f9e6dcd0b0
Joint=7688	CoordSys=GLOBAL	CoordType=Cartesian	XorR=25.7354260025328	Y=4.79713336918163	Z=4	SpecialJt=No	GUID=c1f59002-350c-4560-afa8-58ea30415908
Joint=7689	CoordSys=GLOBAL	CoordType=Cartesian	XorR=25.7354336789476	Y=4.18757613027922	Z=4	SpecialJt=No	GUID=7100fd90-8a42-48ec-826f-c2f832865055
Joint=7690	CoordSys=GLOBAL	CoordType=Cartesian	XorR=25.7354413553625	Y=3.57801889137682	Z=4	SpecialJt=No	GUID=1eaf89fd-5291-4cef-849a-4c8576953ab
Joint=7691	CoordSys=GLOBAL	CoordType=Cartesian	XorR=25.7354490317774	Y=2.96846165247442	Z=4	SpecialJt=No	GUID=b040ddfc-6979-40d2-bc1d-8be092f90dfe
Joint=7692	CoordSys=GLOBAL	CoordType=Cartesian	XorR=25.7354567081923	Y=2.35890441357202	Z=4	SpecialJt=No	GUID=ace84b0d-6ecc-42b7-98ed-f3bd0d3a8a8f
Joint=7693	CoordSys=GLOBAL	CoordType=Cartesian	XorR=25.7354643846072	Y=1.74934717466962	Z=4	SpecialJt=No	GUID=c4b6828a-fe41-425e-87f0-d9429eccc3815
Joint=7694	CoordSys=GLOBAL	CoordType=Cartesian	XorR=25.7354720610221	Y=1.13978993576722	Z=4	SpecialJt=No	GUID=78406a36-0c75-482a-8037-555ca671d7a4
Joint=7695	CoordSys=GLOBAL	CoordType=Cartesian	XorR=25.735410649703	Y=6.01624784698643	Z=3	SpecialJt=No	GUID=125a9638-28ea-474f-9cd8-14a87310c738
Joint=7696	CoordSys=GLOBAL	CoordType=Cartesian	XorR=25.7354183261179	Y=5.40669060808403	Z=3	SpecialJt=No	GUID=8abc8992-e027-4d35-b35b-7b9b2b78a0da
Joint=7697	CoordSys=GLOBAL	CoordType=Cartesian	XorR=25.7354260025328	Y=4.79713336918163	Z=3	SpecialJt=No	GUID=c2a3681f-e26f-4ac6-805c-8e6b857ebd95
Joint=7698	CoordSys=GLOBAL	CoordType=Cartesian	XorR=25.7354336789476	Y=4.18757613027922	Z=3	SpecialJt=No	GUID=84765232-8c78-49b1-8614-1340cb932f70
Joint=7699	CoordSys=GLOBAL	CoordType=Cartesian	XorR=25.7354413553625	Y=3.57801889137682	Z=3	SpecialJt=No	GUID=15810289-d4b1-4ac5-a224-29cedbfb15f2
Joint=7700	CoordSys=GLOBAL	CoordType=Cartesian	XorR=25.7354490317774	Y=2.96846165247442	Z=3	SpecialJt=No	GUID=205ead43-3d37-490c-90bd-c5d29838433e
Joint=7701	CoordSys=GLOBAL	CoordType=Cartesian	XorR=25.7354567081923	Y=2.35890441357202	Z=3	SpecialJt=No	GUID=2af6eba4-a13d-4f9c-8a45-b84d0413153e
Joint=7702	CoordSys=GLOBAL	CoordType=Cartesian	XorR=25.7354643846072	Y=1.74934717466962	Z=3	SpecialJt=No	GUID=9e8615a1-cc5a-41c4-8a9e-76acc626733ba
Joint=7703	CoordSys=GLOBAL	CoordType=Cartesian	XorR=25.7354720610221	Y=1.13978993576722	Z=3	SpecialJt=No	GUID=78674916-f6fa-413d-aab6-0e9a06370972
Joint=7704	CoordSys=GLOBAL	CoordType=Cartesian	XorR=25.735410649703	Y=6.01624784698643	Z=2.1	SpecialJt=No	GUID=83a4561e-a1de-475a-b32c-c29d03fab564
Joint=7705	CoordSys=GLOBAL	CoordType=Cartesian	XorR=25.7354183261179	Y=5.40669060808403	Z=2.1	SpecialJt=No	GUID=9ebfca9a-60f6-42ad-bff3-e5d6c762de45
Joint=7706	CoordSys=GLOBAL	CoordType=Cartesian	XorR=25.7354260025328	Y=4.79713336918163	Z=2.1	SpecialJt=No	GUID=5407cb87-6864-4f0b-a234-c5d2591b839
Joint=7707	CoordSys=GLOBAL	CoordType=Cartesian	XorR=25.7354336789476	Y=4.18757613027922	Z=2.1	SpecialJt=No	GUID=6b8c76bc-6249-4942-85bb-d9e00a3d8a66
Joint=7708	CoordSys=GLOBAL	CoordType=Cartesian	XorR=25.7354413553625	Y=3.57801889137682	Z=2.1	SpecialJt=No	GUID=69792806-dfda-4813-9e2a-a66880925265
Joint=7709	CoordSys=GLOBAL	CoordType=Cartesian	XorR=25.7354490317774	Y=2.96846165247442	Z=2.1	SpecialJt=No	GUID=81e5e7f3-8017-4094-afa7-79f931991620
Joint=7710	CoordSys=GLOBAL	CoordType=Cartesian	XorR=25.7354567081923	Y=2.35890441357202	Z=2.1	SpecialJt=No	GUID=38f6d77b-b2e4-4912-ae13-0f8e493aa53e
Joint=7711	CoordSys=GLOBAL	CoordType=Cartesian	XorR=25.7354643846072	Y=1.74934717466962	Z=2.1	SpecialJt=No	GUID=acf8ced9-f86c-487c-aae6-2bf0490a078b
Joint=7712	CoordSys=GLOBAL	CoordType=Cartesian	XorR=25.7354720610221	Y=1.13978993576722	Z=2.1	SpecialJt=No	GUID=b0cdd502-b2f3-44ec-b3ce-02cd0d71781f
Joint=7714	CoordSys=GLOBAL	CoordType=Cartesian	XorR=25.7354531582542	Y=-0.177762369101668	Z=0	SpecialJt=Yes	GUID=f9acbb8e-07e0-465e-ae27-a568266a0e8
Joint=7716	CoordSys=GLOBAL	CoordType=Cartesian	XorR=25.7513284041058	Y=13.5038744146087	Z=0	SpecialJt=Yes	GUID=47d943d2-d9e6-49a4-8fba-57ff5befddd7
Joint=7718	CoordSys=GLOBAL	CoordType=Cartesian	XorR=22.8340262091392	Y=12.7212856849128	Z=8	SpecialJt=No	GUID=2152e950-012d-4225-a996-71bc74f4c531
Joint=7719	CoordSys=GLOBAL	CoordType=Cartesian	XorR=22.8340262091392	Y=12.7212856849128	Z=7	SpecialJt=No	GUID=2830ba43-5697-4cb0-96e8-8d31df281a22
Joint=7720	CoordSys=GLOBAL	CoordType=Cartesian	XorR=22.8340262091392	Y=12.7212856849128	Z=6	SpecialJt=No	GUID=6b66fc8e-4b2a-47cb-b657-0955d3815ddd
Joint=7721	CoordSys=GLOBAL	CoordType=Cartesian	XorR=22.8340262091392	Y=12.7212856849128	Z=5	SpecialJt=No	GUID=899ffa4b-73ba-4125-91dd-b5b478da514e
Joint=7722	CoordSys=GLOBAL	CoordType=Cartesian	XorR=22.8340262091392	Y=12.7212856849128	Z=4	SpecialJt=No	GUID=2f1990e5-0f9d-41fe-a0be-bcb3022d53c7
Joint=7723	CoordSys=GLOBAL	CoordType=Cartesian	XorR=22.8340262091392	Y=12.7212856849128	Z=3	SpecialJt=No	GUID=308f2f61-674d-473b-8328-7cc0e5d8f69d
Joint=7724	CoordSys=GLOBAL	CoordType=Cartesian	XorR=22.8340262091392	Y=12.7212856849128	Z=2.1	SpecialJt=No	GUID=1bfcc3db-9a33-4e7e-8fbb-fa20eadd3d0c
Joint=7725	CoordSys=GLOBAL	CoordType=Cartesian	XorR=22.8340262091392	Y=12.7212856849128	Z=9	SpecialJt=No	GUID=65a6f278-ab52-4c72-9ecc-0e9a290076aa
Joint=7726	CoordSys=GLOBAL	CoordType=Cartesian	XorR=22.8340262091392	Y=12.7212856849128	Z=0	SpecialJt=No	GUID=d2a3186b-f437-4c70-8b15-db90cdd2e56d
Joint=7727	CoordSys=GLOBAL	CoordType=Cartesian	XorR=23.8011262091392	Y=12.7212426149128	Z=8	SpecialJt=No	GUID=d4d9f595-688e-4790-b520-569680a3d1a9
Joint=7728	CoordSys=GLOBAL	CoordType=Cartesian	XorR=23.8011262091392	Y=12.7212426149128	Z=7	SpecialJt=No	GUID=de962a51-6628-48eb-a745-d955cdebaa1d
Joint=7729	CoordSys=GLOBAL	CoordType=Cartesian	XorR=23.8011262091392	Y=12.7212426149128	Z=6	SpecialJt=No	GUID=4d23b4f5-b037-4083-993c-ab13901e21d6
Joint=7730	CoordSys=GLOBAL	CoordType=Cartesian	XorR=23.8011262091392	Y=12.7212426149128	Z=5	SpecialJt=No	GUID=6350236a-f413-47c4-86b9-07e313551845
Joint=7731	CoordSys=GLOBAL	CoordType=Cartesian	XorR=23.8011262091392	Y=12.7212426149128	Z=4	SpecialJt=No	GUID=48a3b476-6a18-4e45-9419-be96ab126aaa
Joint=7732	CoordSys=GLOBAL	CoordType=Cartesian	XorR=23.8011262091392	Y=12.7212426149128	Z=3	SpecialJt=No	GUID=c1a2be3a-e0a5-4ead-95d2-5ba19c14bc96
Joint=7733	CoordSys=GLOBAL	CoordType=Cartesian	XorR=23.8011262091392	Y=12.7212426149128	Z=2.1	SpecialJt=No	GUID=75185546-6fcd-43a2-af01-ac133c124d5
Joint=7734	CoordSys=GLOBAL	CoordType=Cartesian	XorR=23.8011262091392	Y=12.7212426149128	Z=9	SpecialJt=No	GUID=bbe4205d-990d-46bc-8a0a-5c2fc32ab503
Joint=7735	CoordSys=GLOBAL	CoordType=Cartesian	XorR=23.8011262091392	Y=12.7212426149128	Z=0	SpecialJt=No	GUID=86bc548a-aad2-4e2a-9357-0dc85a4f8a30
Joint=7736	CoordSys=GLOBAL	CoordType=Cartesian	XorR=24.7682262091392	Y=12.721199549128	Z=8	SpecialJt=No	GUID=804c22a8-87db-46b4-8f0d-478cd33686ba

<b>APPALTATORE:</b>  Consorzio Telese Società Consortile a Responsabilità Limitata	<b>ITINERARIO NAPOLI – BARI</b> <b>RADDOPPIO TRATTA CANCELLO-BENEVENTO</b> <b>II LOTTO FUNZIONALE FRASSO TELESINO – VITULANO</b> <b>2° SUBLOTTO TELESE – SAN LORENZO</b> <b>PROGETTO ESECUTIVO</b>
<b>PROGETTAZIONE:</b> <b>Mandatario:</b> SYSTRA S.A. <b>Mandante:</b> SWS Engineering S.p.A.     SYSTRA-SOTECNI S.p.A.	<b>COMMESSA</b> <b>LOTTO</b> <b>CODIFICA</b> <b>DOCUMENTO</b> <b>REV.</b> <b>FOGLIO</b> <b>IF2R</b> <b>2.2.E.ZZ</b> <b>CL</b> <b>VI.14.0.0.004</b> <b>A</b> <b>582 di 597</b>
<b>PONTI E VIADOTTI – VI14</b> <b>"Struttura ad archi": Tabulato di calcolo – 2 di 2</b>	

Joint=7737	CoordSys=GLOBAL	CoordType=Cartesian	XorR=24.7682262091392	Y=12.7211995449128	Z=7	SpecialJt=No	GUID=37ad3de1-ca0a-4db8-9984-0a84efac96b3
Joint=7738	CoordSys=GLOBAL	CoordType=Cartesian	XorR=24.7682262091392	Y=12.7211995449128	Z=6	SpecialJt=No	GUID=a3045831-4539-480c-93d4-bf30b8035c93
Joint=7739	CoordSys=GLOBAL	CoordType=Cartesian	XorR=24.7682262091392	Y=12.7211995449128	Z=5	SpecialJt=No	GUID=91c0f1b0-66af-43f2-b33f-570bb7df3c0
Joint=7740	CoordSys=GLOBAL	CoordType=Cartesian	XorR=24.7682262091392	Y=12.7211995449128	Z=4	SpecialJt=No	GUID=2ca66095-584b-4f1b-988b-4f4129fec9a
Joint=7741	CoordSys=GLOBAL	CoordType=Cartesian	XorR=24.7682262091392	Y=12.7211995449128	Z=3	SpecialJt=No	GUID=41981400-921b-4675-824b-fab38dc3b652
Joint=7742	CoordSys=GLOBAL	CoordType=Cartesian	XorR=24.7682262091392	Y=12.7211995449128	Z=2.1	SpecialJt=No	GUID=f5947bb2-349c-430d-afb-d-3ebc8baee411
Joint=7743	CoordSys=GLOBAL	CoordType=Cartesian	XorR=24.7682262091392	Y=12.7211995449128	Z=9	SpecialJt=No	GUID=351bd380-2b8e-4393-9d77-98d58e240791
Joint=7744	CoordSys=GLOBAL	CoordType=Cartesian	XorR=24.7682262091392	Y=12.7211995449128	Z=0	SpecialJt=No	GUID=fd023138-609c-4e32-bbc8-f9e5372c783
Joint=7746	CoordSys=GLOBAL	CoordType=Cartesian	XorR=22.9256661810732	Y=1.09165196100924	Z=0	SpecialJt=No	GUID=f7db5fa0-6af4-482a-ab6f-0985cc4e80b0
Joint=7747	CoordSys=GLOBAL	CoordType=Cartesian	XorR=22.9256732517116	Y=0.530197307679411	Z=0	SpecialJt=No	GUID=fc7feb46-fd13-4046-8494-7dda29cdc446
Joint=7748	CoordSys=GLOBAL	CoordType=Cartesian	XorR=23.8927726670548	Y=1.09164378585387	Z=0	SpecialJt=No	GUID=7f654bb2-4e9c-46d6-9c4c-1d8905204008
Joint=7749	CoordSys=GLOBAL	CoordType=Cartesian	XorR=22.9256591106056	Y=1.65309304477855	Z=0	SpecialJt=No	GUID=350d23be-9524-4e75-98f6-3bbcd9adca93
Joint=7750	CoordSys=GLOBAL	CoordType=Cartesian	XorR=23.8927655966727	Y=1.65307808484292	Z=0	SpecialJt=No	GUID=355503ac-f683-4562-b360-25ee4fedd487
Joint=7751	CoordSys=GLOBAL	CoordType=Cartesian	XorR=22.9256520400526	Y=2.21454091332812	Z=0	SpecialJt=No	GUID=9876c3bc-0836-47fa-96ad-5ca21d3dcd36
Joint=7752	CoordSys=GLOBAL	CoordType=Cartesian	XorR=23.8927585262906	Y=2.21451238383198	Z=0	SpecialJt=No	GUID=53e2d2aa-1323-438d-85b1-f8ba843bb466
Joint=7753	CoordSys=GLOBAL	CoordType=Cartesian	XorR=22.9256378991601	Y=3.33741968847662	Z=0	SpecialJt=No	GUID=0a8e91e7-df6f-405a-ace8-722be5a619e2
Joint=7754	CoordSys=GLOBAL	CoordType=Cartesian	XorR=22.9256449696704	Y=2.77597521231717	Z=0	SpecialJt=No	GUID=4f1fbb4d-12d6-4567-b75d-c8952db67e1f
Joint=7755	CoordSys=GLOBAL	CoordType=Cartesian	XorR=23.8927443855263	Y=3.33738098181008	Z=0	SpecialJt=No	GUID=5f28ff1c-bf24-4788-bad7-d0a32fc8c124
Joint=7756	CoordSys=GLOBAL	CoordType=Cartesian	XorR=23.8927514559084	Y=2.77594668282103	Z=0	SpecialJt=No	GUID=6b672432-ac44-4fd7-9b8a-34a939d73792
Joint=7757	CoordSys=GLOBAL	CoordType=Cartesian	XorR=22.9256237583189	Y=4.46029439275696	Z=0	SpecialJt=No	GUID=6c627d7f-c4a5-4310-bd80-4ac0dfca1325
Joint=7758	CoordSys=GLOBAL	CoordType=Cartesian	XorR=22.9256308288036	Y=3.89885195203159	Z=0	SpecialJt=No	GUID=0d1703e3-82d4-4662-981f-4d3173596850
Joint=7759	CoordSys=GLOBAL	CoordType=Cartesian	XorR=23.892730244762	Y=4.46024957978819	Z=0	SpecialJt=No	GUID=ec9f7dce-8e43-4396-ade8-b52560579a40
Joint=7760	CoordSys=GLOBAL	CoordType=Cartesian	XorR=23.8927373151442	Y=3.89881528079914	Z=0	SpecialJt=No	GUID=a6ab6d8a-1f51-4e6e-9fde-c3e6bf40ea37
Joint=7761	CoordSys=GLOBAL	CoordType=Cartesian	XorR=22.9256045671694	Y=5.98419640715273	Z=0	SpecialJt=No	GUID=cd7ec0d0-450b-4854-9b79-2a8e3a8bfabb
Joint=7762	CoordSys=GLOBAL	CoordType=Cartesian	XorR=22.925616687971	Y=5.02172597783391	Z=0	SpecialJt=No	GUID=b3a2b331-430e-4523-9f19-f5d0eca106f0
Joint=7763	CoordSys=GLOBAL	CoordType=Cartesian	XorR=23.8927231743799	Y=5.02168387877225	Z=0	SpecialJt=No	GUID=e8e5dca0-6136-4258-a002-218b728869f7
Joint=7764	CoordSys=GLOBAL	CoordType=Cartesian	XorR=22.9255960827415	Y=6.6579151289573	Z=0	SpecialJt=No	GUID=93831770-eb9e-4604-9380-6234ebd75d5a
Joint=7765	CoordSys=GLOBAL	CoordType=Cartesian	XorR=22.925587598306	Y=7.33163446000744	Z=0	SpecialJt=No	GUID=9d18cf1c-0a40-4bf1-852e-d157836bdaa6
Joint=7766	CoordSys=GLOBAL	CoordType=Cartesian	XorR=22.9255791138653	Y=8.0053541972213	Z=0	SpecialJt=No	GUID=34499838-83b9-447f-906b-a074edc69d24
Joint=7767	CoordSys=GLOBAL	CoordType=Cartesian	XorR=22.9255706294211	Y=8.67907421874976	Z=0	SpecialJt=No	GUID=dc5a8c4b-7119-43c8-b810-89ab595145e6
Joint=7768	CoordSys=GLOBAL	CoordType=Cartesian	XorR=22.9255621449743	Y=9.35279444705247	Z=0	SpecialJt=No	GUID=2c0824db-a039-4bec-8b95-6102e3cfd0fb
Joint=7769	CoordSys=GLOBAL	CoordType=Cartesian	XorR=22.9255536605255	Y=10.0265148304359	Z=0	SpecialJt=No	GUID=da1d63fe-867c-4e50-a002-6b06a2ef2b1
Joint=7770	CoordSys=GLOBAL	CoordType=Cartesian	XorR=22.9255451760752	Y=10.7002353331121	Z=0	SpecialJt=No	GUID=d3845a02-5cf9-49fa-a216-b20616e37757
Joint=7771	CoordSys=GLOBAL	CoordType=Cartesian	XorR=22.9255366916237	Y=11.373959295185	Z=0	SpecialJt=No	GUID=8c773f75-30ea-4246-8649-d93b63822e52
Joint=7772	CoordSys=GLOBAL	CoordType=Cartesian	XorR=22.9255282071713	Y=12.0476766009089	Z=0	SpecialJt=No	GUID=6cf31d47-eba2-4376-bb32-ac3b29db55a8
Joint=7773	CoordSys=GLOBAL	CoordType=Cartesian	XorR=22.9255197227181	Y=12.7213973332238	Z=0	SpecialJt=No	GUID=9b7e2ff4-a9a1-41b6-b79d-5bd23737dab8
Joint=7775	CoordSys=GLOBAL	CoordType=Cartesian	XorR=22.9278461814063	Y=-0.177797730587716	Z=0	SpecialJt=No	GUID=385e28a7-8856-4ef6-8b3f-1b2b75a04b85
Joint=7776	CoordSys=GLOBAL	CoordType=Cartesian	XorR=23.8927531582542	Y=-0.177785579101668	Z=0	SpecialJt=No	GUID=3fd53a87-0d95-4fd7-be44-d2fb26bd19ac
Joint=7780	CoordSys=GLOBAL	CoordType=Cartesian	XorR=22.9512004317134	Y=13.5039008314803	Z=0	SpecialJt=No	GUID=a4d90032-ec5e-40d6-bdd9-4f6116f42ab7
Joint=7790	CoordSys=GLOBAL	CoordType=Cartesian	XorR=23.8927110537248	Y=5.9841426770442	Z=0	SpecialJt=No	GUID=e294f2ed-a7da-47f1-8f84-7f2f52b2c623
Joint=7792	CoordSys=GLOBAL	CoordType=Cartesian	XorR=23.8927025692662	Y=6.65786383583106	Z=0	SpecialJt=No	GUID=ffaebcc7-bfd9-4499-ba03-89e040b32f40
Joint=7794	CoordSys=GLOBAL	CoordType=Cartesian	XorR=23.8926940848077	Y=7.33158499461793	Z=0	SpecialJt=No	GUID=e3f2dff1-088b-4350-9b04-418027ce8bab
Joint=7796	CoordSys=GLOBAL	CoordType=Cartesian	XorR=23.8926856003491	Y=8.00530615340479	Z=0	SpecialJt=No	GUID=0e9a64fe-72dd-4aec-a4a1-83f119651cab
Joint=7798	CoordSys=GLOBAL	CoordType=Cartesian	XorR=23.8926771158906	Y=8.67902731219166	Z=0	SpecialJt=No	GUID=9f05f7c7-c449-4f52-ad6a-3cea712754e5
Joint=7800	CoordSys=GLOBAL	CoordType=Cartesian	XorR=23.892668631432	Y=9.35274847097852	Z=0	SpecialJt=No	GUID=c8b9e46b-2b44-4f5b-a65c-3eb92129c7bf
Joint=7802	CoordSys=GLOBAL	CoordType=Cartesian	XorR=23.8926601469734	Y=10.0264696297654	Z=0	SpecialJt=No	GUID=507288b3-a5bf-4588-bd35-90e64314083b
Joint=7804	CoordSys=GLOBAL	CoordType=Cartesian	XorR=23.8926516625149	Y=10.7001907885523	Z=0	SpecialJt=No	GUID=10c812f2-9575-498d-8981-89a0950c19c9
Joint=7806	CoordSys=GLOBAL	CoordType=Cartesian	XorR=23.8926431780563	Y=11.3739119473391	Z=0	SpecialJt=No	GUID=c3d44f63-ce8e-4cc2-9ec2-8df577b8d671
Joint=7808	CoordSys=GLOBAL	CoordType=Cartesian	XorR=23.8926346935978	Y=12.047633106126	Z=0	SpecialJt=No	GUID=36485ead-c655-441e-b87a-96647be756fc
Joint=7810	CoordSys=GLOBAL	CoordType=Cartesian	XorR=23.8926262091392	Y=12.7213542649128	Z=0	SpecialJt=No	GUID=7bbfb6fc-4482-439f-be8f-287e941112df


APPALTATORE: <b>TELESE S.c.a r.l.</b> Consorzio Telese Società Consortile a Responsabilità Limitata	<b>ITINERARIO NAPOLI – BARI</b> <b>RADDOPPIO TRATTA CANCELLO-BENEVENTO</b> <b>II LOTTO FUNZIONALE FRASSO TELESINO – VITULANO</b> <b>2° SUBLOTTO TELESE – SAN LORENZO</b> <b>PROGETTO ESECUTIVO</b>					
PROGETTAZIONE: Mandataria: SYSTRA S.A. Mandante: SWS Engineering S.p.A. SYSTRA-SOTECNI S.p.A.						
PONTI E VIADOTTI – VI14 "Struttura ad archi": Tabulato di calcolo – 2 di 2	COMMESSA IF2R	LOTTO 2.2.E.ZZ	CODIFICA CL	DOCUMENTO VI.14.0.0.004	REV. A	FOGLIO 583 di 597

Joint=7816	CoordSys=GLOBAL	CoordType=Cartesian	XorR=23.9086284041058	Y=13.5038512046087	Z=0	SpecialJt=No	GUID=5e6778fd-3068-4310-b938-b0be9b547031
Joint=7820	CoordSys=GLOBAL	CoordType=Cartesian	XorR=24.9513661810732	Y=1.09167747100924	Z=0	SpecialJt=No	GUID=479fd09-dcd1-4c74-90c7-ac01da4a10ff
Joint=7823	CoordSys=GLOBAL	CoordType=Cartesian	XorR=24.9513591106056	Y=1.65311855477855	Z=0	SpecialJt=No	GUID=b8e7f194-40b4-498b-8f7f-6af8228cd7f4
Joint=7825	CoordSys=GLOBAL	CoordType=Cartesian	XorR=24.9513520400526	Y=2.21456642332812	Z=0	SpecialJt=No	GUID=45593e76-f331-4a6c-b1ab-60ee82266281
Joint=7827	CoordSys=GLOBAL	CoordType=Cartesian	XorR=24.9513378991601	Y=3.33744519847662	Z=0	SpecialJt=No	GUID=c961642e-70f3-4bac-a365-97f01ee8deeb
Joint=7828	CoordSys=GLOBAL	CoordType=Cartesian	XorR=24.9513449696704	Y=2.77600072231717	Z=0	SpecialJt=No	GUID=b1b34746-85e4-4859-9ef1-1bde65dd9ead
Joint=7831	CoordSys=GLOBAL	CoordType=Cartesian	XorR=24.9513237583189	Y=4.46031990275695	Z=0	SpecialJt=No	GUID=5d486e87-e09b-4123-a2f3-6068575f374d
Joint=7832	CoordSys=GLOBAL	CoordType=Cartesian	XorR=24.9513308288036	Y=3.89887746203159	Z=0	SpecialJt=No	GUID=e9b408d4-6536-4b9b-88c7-ac70e51fc7d0
Joint=7835	CoordSys=GLOBAL	CoordType=Cartesian	XorR=24.9513045671694	Y=5.98422191715273	Z=0	SpecialJt=No	GUID=67bf33d3-fbaf-4c0d-8e18-56fd1380660e
Joint=7836	CoordSys=GLOBAL	CoordType=Cartesian	XorR=24.951316687971	Y=5.02175148783391	Z=0	SpecialJt=No	GUID=899e2ab7-1590-4002-9218-b5e6fd3078e2
Joint=7838	CoordSys=GLOBAL	CoordType=Cartesian	XorR=24.9512960827415	Y=6.6579406389573	Z=0	SpecialJt=No	GUID=e8bbcd81-e3f9-4504-bb33-4cb294d15b01
Joint=7839	CoordSys=GLOBAL	CoordType=Cartesian	XorR=24.951287598306	Y=7.33165997000744	Z=0	SpecialJt=No	GUID=583f19f0-df51-4f8e-b191-8175e75da3be
Joint=7840	CoordSys=GLOBAL	CoordType=Cartesian	XorR=24.9512791138653	Y=8.0053797072213	Z=0	SpecialJt=No	GUID=b2e3054d-426c-47b8-a338-9c890cccd2ef4
Joint=7841	CoordSys=GLOBAL	CoordType=Cartesian	XorR=24.9512706294211	Y=8.67909972874976	Z=0	SpecialJt=No	GUID=f44a9019-f654-432c-8641-3a02b3c37235
Joint=7842	CoordSys=GLOBAL	CoordType=Cartesian	XorR=24.9512621449743	Y=9.35281995705247	Z=0	SpecialJt=No	GUID=93a5a764-5cb1-4736-b941-8d97df84f479
Joint=7843	CoordSys=GLOBAL	CoordType=Cartesian	XorR=24.9512536605255	Y=10.0265403404359	Z=0	SpecialJt=No	GUID=58bfac10-efc7-418d-b022-2aa43cd0183e
Joint=7844	CoordSys=GLOBAL	CoordType=Cartesian	XorR=24.9512451760752	Y=10.7002608431121	Z=0	SpecialJt=No	GUID=7dfac9b6-cd14-4b05-a0c0-2efa7b5c1b5a
Joint=7845	CoordSys=GLOBAL	CoordType=Cartesian	XorR=24.9512366916237	Y=11.3739814395185	Z=0	SpecialJt=No	GUID=80978cd7-89ba-4301-97fe-2ee201a9d36
Joint=7846	CoordSys=GLOBAL	CoordType=Cartesian	XorR=24.9512282071713	Y=12.0477021109089	Z=0	SpecialJt=No	GUID=b1effa19-761a-4e1b-8efe-aae0e198bb15
Joint=7847	CoordSys=GLOBAL	CoordType=Cartesian	XorR=24.9512197227181	Y=12.7214228432238	Z=0	SpecialJt=No	GUID=f699d358-bbc7-4ddb-be93-4995277d2861
Joint=7849	CoordSys=GLOBAL	CoordType=Cartesian	XorR=24.9535461814063	Y=-0.177772220587716	Z=0	SpecialJt=No	GUID=607333cf-59de-4888-b432-4ba8007e5db8
Joint=7854	CoordSys=GLOBAL	CoordType=Cartesian	XorR=24.9769004317134	Y=13.5039263414803	Z=0	SpecialJt=No	GUID=b3b055e9-59a2-48a2-9123-4c75e1d77cd4
Joint=7893	CoordSys=GLOBAL	CoordType=Cartesian	XorR=23.796779737437	Y=0.530208276864814	Z=0	SpecialJt=No	GUID=384b0788-cd55-4e06-b16f-a6ce92e83f06
Joint=7894	CoordSys=GLOBAL	CoordType=Cartesian	XorR=23.796779737437	Y=0.530208276864814	Z=10	SpecialJt=No	GUID=09eb12f1-8f71-46e7-841c-0e006dbda203
Joint=7895	CoordSys=GLOBAL	CoordType=Cartesian	XorR=22.8296732517116	Y=0.530196097679411	Z=10	SpecialJt=No	GUID=97ef955e-c2d7-4b95-bd09-c644b10ca370
Joint=7897	CoordSys=GLOBAL	CoordType=Cartesian	XorR=22.8296732517116	Y=0.530196097679411	Z=2.65	SpecialJt=No	GUID=6a4eb822-4d38-4e05-821a-857a3e818864
Joint=7898	CoordSys=GLOBAL	CoordType=Cartesian	XorR=22.8296732517116	Y=0.530196097679411	Z=7.05	SpecialJt=No	GUID=0ded0ed1-58a2-4ac2-972f-a7527dca308
Joint=7900	CoordSys=GLOBAL	CoordType=Cartesian	XorR=22.8296732517116	Y=0.530196097679411	Z=2.1	SpecialJt=No	GUID=8e8293d8-3db5-4423-8ccb-795b70bf587f
Joint=7901	CoordSys=GLOBAL	CoordType=Cartesian	XorR=22.8296732517116	Y=0.530196097679411	Z=9.01666666666667	SpecialJt=No	GUID=12b2abca-b797-4117-96fd-d1de7e267f14
Joint=7902	CoordSys=GLOBAL	CoordType=Cartesian	XorR=22.8296732517116	Y=0.530196097679411	Z=8.03333333333333	SpecialJt=No	GUID=25935dd9-5712-4901-8eba-acb6320e38e7
Joint=7903	CoordSys=GLOBAL	CoordType=Cartesian	XorR=22.8296732517116	Y=0.530196097679411	Z=3.8	SpecialJt=No	GUID=07111fd4-c887-42f6-b839-91b17d0422ba
Joint=7904	CoordSys=GLOBAL	CoordType=Cartesian	XorR=22.8296732517116	Y=0.530196097679411	Z=6	SpecialJt=No	GUID=58497a9d-020f-4091-9546-91f10259b3f8
Joint=7905	CoordSys=GLOBAL	CoordType=Cartesian	XorR=23.796779737437	Y=0.530208276864814	Z=6	SpecialJt=No	GUID=7bf72bba-a1fb-46e0-af05-b5b5f26b8b4c
Joint=7906	CoordSys=GLOBAL	CoordType=Cartesian	XorR=23.796779737437	Y=0.530208276864814	Z=9	SpecialJt=No	GUID=fb09fdb4-2809-4587-9cad-47df39a5f9a
Joint=7907	CoordSys=GLOBAL	CoordType=Cartesian	XorR=23.796779737437	Y=0.530208276864814	Z=8	SpecialJt=No	GUID=7d4a567f-a756-4330-b688-bebfc560f9af
Joint=7908	CoordSys=GLOBAL	CoordType=Cartesian	XorR=23.796779737437	Y=0.530208276864814	Z=7.05	SpecialJt=No	GUID=2d8c3ea9-da45-4058-b967-da4fb7362059
Joint=7909	CoordSys=GLOBAL	CoordType=Cartesian	XorR=23.796779737437	Y=0.530208276864814	Z=4.95	SpecialJt=No	GUID=a8ba2e2a-85de-4581-a4a3-410159e54947
Joint=7910	CoordSys=GLOBAL	CoordType=Cartesian	XorR=23.796779737437	Y=0.530208276864814	Z=3.8	SpecialJt=No	GUID=996866be-714a-4440-bdc4-73660d008316
Joint=7911	CoordSys=GLOBAL	CoordType=Cartesian	XorR=23.796779737437	Y=0.530208276864814	Z=2.65	SpecialJt=No	GUID=a2314af-1e76-4205-af55-c71c3aa52b3a
Joint=7912	CoordSys=GLOBAL	CoordType=Cartesian	XorR=23.796779737437	Y=0.530208276864814	Z=2.1	SpecialJt=No	GUID=d9f77fa8-886c-4a77-bf8c-cb3e7c6ef2e8
Joint=7922	CoordSys=GLOBAL	CoordType=Cartesian	XorR=24.7593732517116	Y=0.530220397679411	Z=0	SpecialJt=No	GUID=3ee707f2-1b09-4cca-a609-f27114c7d054
Joint=7923	CoordSys=GLOBAL	CoordType=Cartesian	XorR=24.7593732517116	Y=0.530220397679411	Z=2.65	SpecialJt=No	GUID=202ba46b-a5a5-47ef-a52d-c8569f73b9b6
Joint=7924	CoordSys=GLOBAL	CoordType=Cartesian	XorR=24.7593732517116	Y=0.530220397679411	Z=7.05	SpecialJt=No	GUID=62402248-8fc8-4ee1-8b63-f1fd939c579
Joint=7925	CoordSys=GLOBAL	CoordType=Cartesian	XorR=24.7593732517116	Y=0.530220397679411	Z=4.95	SpecialJt=No	GUID=97255540-d05a-4409-a513-cc6c3294621c
Joint=7926	CoordSys=GLOBAL	CoordType=Cartesian	XorR=24.7593732517116	Y=0.530220397679411	Z=2.1	SpecialJt=No	GUID=76f26303-f545-421c-971a-ad5e9312b55b
Joint=7927	CoordSys=GLOBAL	CoordType=Cartesian	XorR=24.7593732517116	Y=0.530220397679411	Z=9.01666666666667	SpecialJt=No	GUID=3dfe1f0a-1c8f-4201-957e-a5c258915b32

APPALTATORE: <b>TELESE S.c.a r.l.</b> Consorzio Telese Società Consortile a Responsabilità Limitata	<b>ITINERARIO NAPOLI – BARI</b> <b>RADDOPPIO TRATTA CANCELLO-BENEVENTO</b> <b>II LOTTO FUNZIONALE FRASSO TELESINO – VITULANO</b> <b>2° SUBLOTTO TELESE – SAN LORENZO</b> <b>PROGETTO ESECUTIVO</b>					
PROGETTAZIONE: Mandatario: SYSTRA S.A. Mandante: SWS Engineering S.p.A. SYSTRA-SOTECNI S.p.A.						
<b>PONTI E VIADOTTI – VI14</b> "Struttura ad archi": Tabulato di calcolo – 2 di 2	COMMESSA IF2R	LOTTO 2.2.E.ZZ	CODIFICA CL	DOCUMENTO VI.14.0.0.004	REV. A	FOGLIO 584 di 597

Joint=7928	CoordSys=GLOBAL	CoordType=Cartesian	XorR=24.7593732517116	Y=0.530220397679411	Z=8.03333333333333	SpecialJt=No	GUID=165b30d0-b211-4273-b154-890a25d96634
Joint=7929	CoordSys=GLOBAL	CoordType=Cartesian	XorR=24.7593732517116	Y=0.530220397679411	Z=3.8	SpecialJt=No	GUID=894574bb-7822-4290-97ab-3fdeb7498de1
Joint=7930	CoordSys=GLOBAL	CoordType=Cartesian	XorR=24.7593732517116	Y=0.530220397679411	Z=6	SpecialJt=No	GUID=8c780694-ec04-4c59-a9c6-16d58a099a9a
Joint=7937	CoordSys=GLOBAL	CoordType=Cartesian	XorR=-9.53382464853527	Y=10.5576026629791	Z=0	SpecialJt=No	GUID=3b72d7fd-f70f-4e45-9e05-6b6a2a599f9a
Joint=7938	CoordSys=GLOBAL	CoordType=Cartesian	XorR=-8.76942615093105	Y=9.91808282409296	Z=0	SpecialJt=No	GUID=68d09bd0-3c92-414a-8d5f-464628ce1aac
Joint=7939	CoordSys=GLOBAL	CoordType=Cartesian	XorR=-8.77182464853527	Y=9.92010266297906	Z=0	SpecialJt=No	GUID=a4b37e8e-09a5-4c9c-b1e8-58460262ba87
Joint=7940	CoordSys=GLOBAL	CoordType=Cartesian	XorR=-8.00742615093105	Y=9.28058282409296	Z=0	SpecialJt=No	GUID=819b5a2e-4924-4a54-aca6-9c3bbd028fe6
Joint=8029	CoordSys=GLOBAL	CoordType=Cartesian	XorR=15.6549814715507	Y=-4.46791555021275	Z=0	SpecialJt=No	GUID=7bc78f8f-e95a-4d71-a911-152d886c8ada
Joint=8030	CoordSys=GLOBAL	CoordType=Cartesian	XorR=14.9255855999634	Y=-3.84830709961723	Z=0	SpecialJt=No	GUID=183fc730-6dcd-418a-8469-465df4a00e71
Joint=8031	CoordSys=GLOBAL	CoordType=Cartesian	XorR=14.0837057309053	Y=-3.13574166341273	Z=0	SpecialJt=No	GUID=c71c98dc-497c-4f73-91e6-eccebb695f6a2
Joint=8032	CoordSys=GLOBAL	CoordType=Cartesian	XorR=13.2910274447541	Y=-2.47716472974269	Z=0	SpecialJt=No	GUID=a7e9922a-ee7b-4792-8b79-8701373165e9
Joint=8033	CoordSys=GLOBAL	CoordType=Cartesian	XorR=12.4983491586029	Y=-1.81858779607266	Z=0	SpecialJt=No	GUID=67aa13fc-daf8-4e28-b083-b294b870d541
Joint=8034	CoordSys=GLOBAL	CoordType=Cartesian	XorR=11.8181548699225	Y=-1.2529678480116	Z=0	SpecialJt=No	GUID=8b8b0f16-effa-487f-bda2-d3547bafde17
Joint=8035	CoordSys=GLOBAL	CoordType=Cartesian	XorR=11.137960581242	Y=-0.68734789995054	Z=0	SpecialJt=No	GUID=58f5276e-7d93-4ccc-babb-dc160bec994d
Joint=8036	CoordSys=GLOBAL	CoordType=Cartesian	XorR=10.4577662925616	Y=-0.121727951889481	Z=0	SpecialJt=No	GUID=8af8d2dc-f301-4993-b2e9-35e92633bd0a
Joint=8037	CoordSys=GLOBAL	CoordType=Cartesian	XorR=9.66508800641037	Y=0.536848981780552	Z=0	SpecialJt=No	GUID=abf5f51f-4a59-4c49-96cd-89926aac9613
Joint=8038	CoordSys=GLOBAL	CoordType=Cartesian	XorR=8.87240972025917	Y=1.19542591545059	Z=0	SpecialJt=No	GUID=74134797-854d-460b-9fc7-69687c8489f
Joint=8039	CoordSys=GLOBAL	CoordType=Cartesian	XorR=8.07973143410797	Y=1.85400284912062	Z=0	SpecialJt=No	GUID=95dca996-60f0-47be-862a-549185436e7
Joint=8040	CoordSys=GLOBAL	CoordType=Cartesian	XorR=7.22016612966422	Y=2.57023361509238	Z=0	SpecialJt=No	GUID=26316148-a6f0-4497-a5f1-fdb51b4e7d6c
Joint=8041	CoordSys=GLOBAL	CoordType=Cartesian	XorR=6.53678149581502	Y=3.13906608759993	Z=0	SpecialJt=No	GUID=f5047bff-d821-4470-bd88-2c21266c35f3
Joint=8042	CoordSys=GLOBAL	CoordType=Cartesian	XorR=5.85339686196583	Y=3.70789856010747	Z=0	SpecialJt=No	GUID=8cf2980a-adeb-427a-ba33-9ef54dc71f08
Joint=8043	CoordSys=GLOBAL	CoordType=Cartesian	XorR=5.07804822054304	Y=4.35657963391564	Z=0	SpecialJt=No	GUID=96a4e8a0-58e2-4fee-8ad3-7786bac5510f
Joint=8044	CoordSys=GLOBAL	CoordType=Cartesian	XorR=4.30269957912026	Y=5.00526070772381	Z=0	SpecialJt=No	GUID=82095448-fa63-4644-b634-0e94ad467a39
Joint=8045	CoordSys=GLOBAL	CoordType=Cartesian	XorR=3.52735093769747	Y=5.65394178153198	Z=0	SpecialJt=No	GUID=dc072e90-794a-4403-8e03-2efe3f654d5e
Joint=8046	CoordSys=GLOBAL	CoordType=Cartesian	XorR=2.75200229627469	Y=6.30262285534016	Z=0	SpecialJt=No	GUID=2adc9ad2-041f-4973-a87d-3f1a9811dac6
Joint=8047	CoordSys=GLOBAL	CoordType=Cartesian	XorR=1.97665365485191	Y=6.95130392914833	Z=0	SpecialJt=No	GUID=8284d1a5-d3b6-4818-ad14-0123180a2a39
Joint=8048	CoordSys=GLOBAL	CoordType=Cartesian	XorR=1.20130501342913	Y=7.5999850029565	Z=0	SpecialJt=No	GUID=bb596df6-8375-4d69-80d5-7d6c2378529f
Joint=8049	CoordSys=GLOBAL	CoordType=Cartesian	XorR=0.425956372006336	Y=8.24866607676467	Z=0	SpecialJt=No	GUID=7f55bad4-cde4-4080-abb1-f1054969f069
Joint=8050	CoordSys=GLOBAL	CoordType=Cartesian	XorR=-0.349392269416445	Y=8.89734715057284	Z=0	SpecialJt=No	GUID=2f15a986-b0b3-4082-926f-f19d8a8efd08
Joint=8051	CoordSys=GLOBAL	CoordType=Cartesian	XorR=-1.2921270219003	Y=9.68279779481191	Z=0	SpecialJt=No	GUID=b232c08-5fdf-42fe-b060-fdd59ba0fed7
Joint=8052	CoordSys=GLOBAL	CoordType=Cartesian	XorR=-2.04182919728158	Y=10.3067513102689	Z=0	SpecialJt=No	GUID=51a344d6-4fa4-4e9c-bcb3-700f9b0f861c
Joint=8053	CoordSys=GLOBAL	CoordType=Cartesian	XorR=-2.79153137266285	Y=10.9307048257259	Z=0	SpecialJt=No	GUID=4a27bb4f-6b5d-430e-b15d-cfd16458da90
Joint=8054	CoordSys=GLOBAL	CoordType=Cartesian	XorR=-3.54123354804413	Y=11.5546583411829	Z=0	SpecialJt=No	GUID=8ec12b60-50eb-4080-b351-4f627ea3c65b
Joint=8055	CoordSys=GLOBAL	CoordType=Cartesian	XorR=-4.29093572342541	Y=12.1786118566399	Z=0	SpecialJt=No	GUID=849047c1-dbaa-4388-bf57-75bf6248057
Joint=8056	CoordSys=GLOBAL	CoordType=Cartesian	XorR=-5.04063789880668	Y=12.8025653720969	Z=0	SpecialJt=No	GUID=b6cd0f9d-0a18-4cb6-b8fb-4a007f75ea4a
Joint=8057	CoordSys=GLOBAL	CoordType=Cartesian	XorR=-5.87985397976491	Y=13.5006295936359	Z=0	SpecialJt=No	GUID=3a934b32-463b-411b-a3e4-e9f0f91e25f
Joint=8058	CoordSys=GLOBAL	CoordType=Cartesian	XorR=-6.71667156311891	Y=14.1966739762889	Z=0	SpecialJt=No	GUID=27b205b6-1f08-4b8a-94f1-4d8e47cd71e1
Joint=8059	CoordSys=GLOBAL	CoordType=Cartesian	XorR=-7.55468839527503	Y=14.8937282783849	Z=0	SpecialJt=No	GUID=31f98b2a-6982-40f8-a5f6-2a3ef851b919
Joint=8060	CoordSys=GLOBAL	CoordType=Cartesian	XorR=-8.27875083159265	Y=15.4964589848176	Z=0	SpecialJt=No	GUID=eda7d0b8-05d9-4ba1-a07c-02d8a6428f9f
Joint=8061	CoordSys=GLOBAL	CoordType=Cartesian	XorR=-9.00281326791026	Y=16.0991896912504	Z=0	SpecialJt=No	GUID=830422b1-7985-4d96-85bf-d21ccd60e5df
Joint=8062	CoordSys=GLOBAL	CoordType=Cartesian	XorR=-10.0664856241181	Y=16.9983010023647	Z=0	SpecialJt=No	GUID=1279caa4-967e-48c2-a33a-1b536b2cc4df
Joint=8063	CoordSys=GLOBAL	CoordType=Cartesian	XorR=-11.2441123761645	Y=17.9917359091423	Z=0	SpecialJt=No	GUID=f5d887eb-a250-4558-8b23-ba65cdace136
Joint=8064	CoordSys=GLOBAL	CoordType=Cartesian	XorR=-12.4217391282109	Y=18.9851708159199	Z=0	SpecialJt=No	GUID=85112f53-04fb-4e3c-af97-954d778f11a0
Joint=8066	CoordSys=GLOBAL	CoordType=Cartesian	XorR=13.5103219561665	Y=-7.13458327728489	Z=0	SpecialJt=No	GUID=473134ac-13d4-4a23-a832-b6e279247a34
Joint=8068	CoordSys=GLOBAL	CoordType=Cartesian	XorR=14.2252084612946	Y=-6.24569403492751	Z=0	SpecialJt=No	GUID=37f56351-5f89-4f0c-ab67-6c37ffd4c696
Joint=8070	CoordSys=GLOBAL	CoordType=Cartesian	XorR=14.9400949664226	Y=-5.35680479257013	Z=0	SpecialJt=No	GUID=bc136135-d2d7-49be-ad22-1e0e2d9e764
Joint=8072	CoordSys=GLOBAL	CoordType=Cartesian	XorR=16.3698679766788	Y=-3.57902630785537	Z=0	SpecialJt=No	GUID=9c994dfe-913e-418a-ac4e-7c3ae1d41061
Joint=8074	CoordSys=GLOBAL	CoordType=Cartesian	XorR=17.0847544818069	Y=-2.69013706549799	Z=0	SpecialJt=No	GUID=76b336cf-4851-4e1b-ab1b-2bb71c549a27
Joint=8076	CoordSys=GLOBAL	CoordType=Cartesian	XorR=17.7996409869349	Y=-1.80124782314061	Z=0	SpecialJt=No	GUID=434a13e9-9ca3-4960-b081-265f1cc83182



APPALDATTORE:  Consorzio Telese Società Consortile a Responsabilità Limitata	<b>ITINERARIO NAPOLI – BARI</b> <b>RADDOPPIO TRATTA CANCELLO-BENEVENTO</b> <b>II LOTTO FUNZIONALE FRASSO TELESINO – VITULANO</b> <b>2° SUBLOTTO TELESE – SAN LORENZO</b>  <b>PROGETTO ESECUTIVO</b>												
PROGETTAZIONE: Mandatario: <b>SYSTRA S.A.</b> Mandante: <b>SWS Engineering S.p.A.</b> <b>SYSTRA-SOTECNI S.p.A.</b>	<table border="1"> <thead> <tr> <th>COMMESSA</th> <th>LOTTO</th> <th>CODIFICA</th> <th>DOCUMENTO</th> <th>REV.</th> <th>FOGLIO</th> </tr> </thead> <tbody> <tr> <td>IF2R</td> <td>2.2.E.ZZ</td> <td>CL</td> <td>VI.14.0.0.004</td> <td>A</td> <td>585 di 597</td> </tr> </tbody> </table>	COMMESSA	LOTTO	CODIFICA	DOCUMENTO	REV.	FOGLIO	IF2R	2.2.E.ZZ	CL	VI.14.0.0.004	A	585 di 597
COMMESSA	LOTTO	CODIFICA	DOCUMENTO	REV.	FOGLIO								
IF2R	2.2.E.ZZ	CL	VI.14.0.0.004	A	585 di 597								
<b>PONTI E VIADOTTI – VI14</b> <b>"Struttura ad archi": Tabulato di calcolo – 2 di 2</b>													

Joint=8077	CoordSys=GLOBAL	CoordType=Cartesian	XorR=12.8217949996513	Y=-6.56137472939562	Z=0	SpecialJt=No	GUID=854f7d6e-f84c-4f52-9dbf-560458cc2260
Joint=8078	CoordSys=GLOBAL	CoordType=Cartesian	XorR=13.5230585330887	Y=-5.65701885280282	Z=0	SpecialJt=No	GUID=9842dc44-46d4-4c1a-9cc0-8f256551fe2c
Joint=8079	CoordSys=GLOBAL	CoordType=Cartesian	XorR=14.224322066526	Y=-4.75266297621003	Z=0	SpecialJt=No	GUID=71cb48ef-495b-49d3-8674-4da0d44fb810
Joint=8080	CoordSys=GLOBAL	CoordType=Cartesian	XorR=15.6268491334008	Y=-2.94395122302443	Z=0	SpecialJt=No	GUID=02bc5ff8-4350-4149-97a6-fa92a2ced6384
Joint=8081	CoordSys=GLOBAL	CoordType=Cartesian	XorR=16.3281126668381	Y=-2.03959534643163	Z=0	SpecialJt=No	GUID=4885b447-4b79-4888-aa67-8a2a316f3041
Joint=8082	CoordSys=GLOBAL	CoordType=Cartesian	XorR=17.0293762002755	Y=-1.13523946983883	Z=0	SpecialJt=No	GUID=b6da2541-8b41-47ce-ab63-f6266813a76
Joint=8083	CoordSys=GLOBAL	CoordType=Cartesian	XorR=11.9364210475623	Y=-5.82549145669065	Z=0	SpecialJt=No	GUID=b94412cc-39f6-47df-ace6-80ffbc95a5e5
Joint=8084	CoordSys=GLOBAL	CoordType=Cartesian	XorR=12.6521826086766	Y=-4.92890819226468	Z=0	SpecialJt=No	GUID=8179ac52-c2e3-41f4-8dff-dd77ea3b8f1f
Joint=8085	CoordSys=GLOBAL	CoordType=Cartesian	XorR=13.367944169791	Y=-4.0323249278387	Z=0	SpecialJt=No	GUID=1bc5400a-0fa7-4dbf-bd0d-eb3c57da5937
Joint=8086	CoordSys=GLOBAL	CoordType=Cartesian	XorR=14.7994672920197	Y=-2.23915839898675	Z=0	SpecialJt=No	GUID=49b89687-31be-440d-a48c-6c7388e2c1b4
Joint=8087	CoordSys=GLOBAL	CoordType=Cartesian	XorR=15.515228853134	Y=-1.34257513456078	Z=0	SpecialJt=No	GUID=5ac28ebd-0628-4bb7-bd0d-d72366fba6f4
Joint=8088	CoordSys=GLOBAL	CoordType=Cartesian	XorR=16.2309904142484	Y=-0.4459918701348	Z=0	SpecialJt=No	GUID=2f09f207-7638-4c39-800b-6bd0ea8f0587
Joint=8089	CoordSys=GLOBAL	CoordType=Cartesian	XorR=11.0633474912	Y=-5.1031053096193	Z=0	SpecialJt=No	GUID=f9e64c9-b9b8-4207-81d7-cc6a09a0e636
Joint=8090	CoordSys=GLOBAL	CoordType=Cartesian	XorR=11.8059074757181	Y=-4.22779178299376	Z=0	SpecialJt=No	GUID=f016cc76-d87e-42e5-bd4b-be7f80386eba
Joint=8091	CoordSys=GLOBAL	CoordType=Cartesian	XorR=12.5484674602361	Y=-3.35247825636823	Z=0	SpecialJt=No	GUID=8aa6d43c-47a0-4d08-b232-3dc9f3e47454
Joint=8092	CoordSys=GLOBAL	CoordType=Cartesian	XorR=14.0335874292722	Y=-1.60185120311716	Z=0	SpecialJt=No	GUID=0783c17e-c7d4-4ca5-8626-26c54eb2ac0b
Joint=8093	CoordSys=GLOBAL	CoordType=Cartesian	XorR=14.7761474137902	Y=-0.726537676491623	Z=0	SpecialJt=No	GUID=e671fec1-df14-48b1-9907-3d2b90217fb8
Joint=8094	CoordSys=GLOBAL	CoordType=Cartesian	XorR=15.5187073983082	Y=0.148775850133912	Z=0	SpecialJt=No	GUID=c77e4a16-b889-4a58-8891-31f3510ac094
Joint=8095	CoordSys=GLOBAL	CoordType=Cartesian	XorR=10.1902739348377	Y=-4.38071916254794	Z=0	SpecialJt=No	GUID=aad1b473-d1dd-420c-8e20-a33473d6350c
Joint=8096	CoordSys=GLOBAL	CoordType=Cartesian	XorR=10.9596323427595	Y=-3.52667537372285	Z=0	SpecialJt=No	GUID=98a218dd-ed7c-4182-af6c-c748def6d2dd
Joint=8097	CoordSys=GLOBAL	CoordType=Cartesian	XorR=11.7289907506812	Y=-2.67263158489775	Z=0	SpecialJt=No	GUID=2bdae6b7-2b37-4c7a-8540-2fd52d902164
Joint=8098	CoordSys=GLOBAL	CoordType=Cartesian	XorR=13.2677075665247	Y=-0.964544007247564	Z=0	SpecialJt=No	GUID=58f5ca87-366d-40e0-bd94-d1d5c2b6ebd2
Joint=8099	CoordSys=GLOBAL	CoordType=Cartesian	XorR=14.0370659744464	Y=-0.11050021842247	Z=0	SpecialJt=No	GUID=0a931d08-7224-43f6-88f7-a7d5f3ebd59d
Joint=8100	CoordSys=GLOBAL	CoordType=Cartesian	XorR=14.8064243823681	Y=0.743543570402624	Z=0	SpecialJt=No	GUID=f8d68568-3a1f-4438-b9c8-878c4ac78d1f
Joint=8101	CoordSys=GLOBAL	CoordType=Cartesian	XorR=9.51404737404926	Y=-3.82100774029229	Z=0	SpecialJt=No	GUID=9b0cb36b-9513-4fda-b712-25d7f3e78ca2
Joint=8102	CoordSys=GLOBAL	CoordType=Cartesian	XorR=10.282083206007	Y=-2.96499444286539	Z=0	SpecialJt=No	GUID=edf81b5e-af3c-414d-a3df-544dc759bef2
Joint=8103	CoordSys=GLOBAL	CoordType=Cartesian	XorR=11.0501190379647	Y=-2.1089811454385	Z=0	SpecialJt=No	GUID=bbc6242c-e03a-4c7c-ae95-2e894f155877
Joint=8104	CoordSys=GLOBAL	CoordType=Cartesian	XorR=12.5861907018802	Y=-0.396954550584703	Z=0	SpecialJt=No	GUID=54831572-d512-4eb4-abc5-89d9f9adf645
Joint=8105	CoordSys=GLOBAL	CoordType=Cartesian	XorR=13.354226533838	Y=0.459058746842195	Z=0	SpecialJt=No	GUID=d5657b22-c32a-4551-b51d-e301bae9d37b
Joint=8106	CoordSys=GLOBAL	CoordType=Cartesian	XorR=14.1222623657957	Y=1.31507204426909	Z=0	SpecialJt=No	GUID=79881333-ff4e-49d9-9c28-d05257a64a59
Joint=8107	CoordSys=GLOBAL	CoordType=Cartesian	XorR=8.83782081326078	Y=-3.26129631803664	Z=0	SpecialJt=No	GUID=cf6bb043-c949-4176-930e-08db8904b72a
Joint=8108	CoordSys=GLOBAL	CoordType=Cartesian	XorR=9.60453406925452	Y=-2.40331351200794	Z=0	SpecialJt=No	GUID=27479ed3-531a-4c73-a6bd-8bd231536dd1
Joint=8109	CoordSys=GLOBAL	CoordType=Cartesian	XorR=10.3712473252483	Y=-1.54533070597924	Z=0	SpecialJt=No	GUID=6b7b899d-1446-4294-adb7-e4fa972d4ec1
Joint=8110	CoordSys=GLOBAL	CoordType=Cartesian	XorR=11.9046738372358	Y=0.170634906078161	Z=0	SpecialJt=No	GUID=e7b96762-8ad6-4f70-a82d-b21a464a7f77
Joint=8111	CoordSys=GLOBAL	CoordType=Cartesian	XorR=12.6713870932295	Y=1.02861771210686	Z=0	SpecialJt=No	GUID=2295bb4a-5d0e-450e-8073-821c8a1b0607
Joint=8112	CoordSys=GLOBAL	CoordType=Cartesian	XorR=13.4381003492233	Y=1.88660051813556	Z=0	SpecialJt=No	GUID=4d80b410-a311-463b-b30b-73ff81678522
Joint=8113	CoordSys=GLOBAL	CoordType=Cartesian	XorR=8.16159425247231	Y=-2.70158489578099	Z=0	SpecialJt=No	GUID=a63510e5-9223-46fe-ac0c-58d1584e9052
Joint=8114	CoordSys=GLOBAL	CoordType=Cartesian	XorR=8.92698493250206	Y=-1.84163258115049	Z=0	SpecialJt=No	GUID=5a1c160c-4cd2-4bbf-8f2c-440f656a4644
Joint=8115	CoordSys=GLOBAL	CoordType=Cartesian	XorR=9.69237561253182	Y=-0.981680266519985	Z=0	SpecialJt=No	GUID=1d5f73bb-aa97-4657-8fed-ac998215b2fe
Joint=8116	CoordSys=GLOBAL	CoordType=Cartesian	XorR=11.2231569725913	Y=0.738224362741022	Z=0	SpecialJt=No	GUID=5251d92d-9c4d-419c-8705-5d5e1e940d2b4
Joint=8117	CoordSys=GLOBAL	CoordType=Cartesian	XorR=11.9885476526211	Y=1.59817667737153	Z=0	SpecialJt=No	GUID=d384e718-6bac-44ca-9683-76fa955ea0b
Joint=8118	CoordSys=GLOBAL	CoordType=Cartesian	XorR=12.7539383326508	Y=2.45812899200203	Z=0	SpecialJt=No	GUID=fdfae8fd-d4bb-4436-91bb-d0c974e9783e
Joint=8119	CoordSys=GLOBAL	CoordType=Cartesian	XorR=7.28852069611002	Y=-1.97919874870964	Z=0	SpecialJt=No	GUID=f3a3ab03-f7c2-4d76-9810-e1abed448a1d
Joint=8120	CoordSys=GLOBAL	CoordType=Cartesian	XorR=8.08070979954347	Y=-1.14051617187957	Z=0	SpecialJt=No	GUID=f2810629-b3e7-433b-b7e1-a9bc64f46d1b
Joint=8121	CoordSys=GLOBAL	CoordType=Cartesian	XorR=8.87289890297692	Y=-0.30183359504951	Z=0	SpecialJt=No	GUID=976094cd-e88d-496d-86f5-ce6acb5e8e0a
Joint=8122	CoordSys=GLOBAL	CoordType=Cartesian	XorR=10.4572771098438	Y=1.37553155861062	Z=0	SpecialJt=No	GUID=a4575d9e-9f3b-4069-8927-002f622b88af
Joint=8123	CoordSys=GLOBAL	CoordType=Cartesian	XorR=11.2494662132773	Y=2.21421413544068	Z=0	SpecialJt=No	GUID=32ace779-3792-4de1-a94b-004aea1e002
Joint=8124	CoordSys=GLOBAL	CoordType=Cartesian	XorR=12.0416553167107	Y=3.05289671227074	Z=0	SpecialJt=No	GUID=433b59b9-7b36-4159-8873-e2084092315d
Joint=8125	CoordSys=GLOBAL	CoordType=Cartesian	XorR=6.41544713974774	Y=-1.25681260163828	Z=0	SpecialJt=No	GUID=55260c95-8a58-4b58-b3d9-d25e21c13b81
Joint=8126	CoordSys=GLOBAL	CoordType=Cartesian	XorR=7.23443466658488	Y=-0.439399762608658	Z=0	SpecialJt=No	GUID=21c079e0-64ef-45d6-8262-d2e9f060c41f

<b>APPALTATORE:</b>  Consorzio Telese Società Consortile a Responsabilità Limitata		<b>ITINERARIO NAPOLI – BARI</b> <b>RADDOPPIO TRATTA CANCELLO-BENEVENTO</b> <b>II LOTTO FUNZIONALE FRASSO TELESINO – VITULANO</b> <b>2° SUBLOTTO TELESE – SAN LORENZO</b> <b>PROGETTO ESECUTIVO</b>					
<b>PROGETTAZIONE:</b> <b>Mandataria:</b> SYSTRA S.A. <b>Mandante:</b> SWS Engineering S.p.A.    SYSTRA-SOTECNI S.p.A.							
<b>PONTI E VIADOTTI – VI14</b> <b>"Struttura ad archi": Tabulato di calcolo – 2 di 2</b>		<b>COMMESSA</b> <b>IF2R</b>	<b>LOTTO</b> <b>2.2.E.ZZ</b>	<b>CODIFICA</b> <b>CL</b>	<b>DOCUMENTO</b> <b>VI.14.0.0.004</b>	<b>REV.</b> <b>A</b>	<b>FOGLIO</b> <b>586 di 597</b>

Joint=8127	CoordSys=GLOBAL	CoordType=Cartesian	XorR=8.05342219342203	Y=0.378013076420964	Z=0	SpecialJt=No	GUID=58ef6d54-4322-4ab8-a67d-bee3f0e306c4
Joint=8128	CoordSys=GLOBAL	CoordType=Cartesian	XorR=9.69139724709632	Y=2.01283875448021	Z=0	SpecialJt=No	GUID=b160b5f0-9ebd-4197-a6d8-6f074cd5f837
Joint=8129	CoordSys=GLOBAL	CoordType=Cartesian	XorR=10.5103847739335	Y=2.83025159350983	Z=0	SpecialJt=No	GUID=c56764a3-e5d3-4dae-b738-25e8f8d8d63d
Joint=8130	CoordSys=GLOBAL	CoordType=Cartesian	XorR=11.3293723007706	Y=3.64766443253945	Z=0	SpecialJt=No	GUID=c8354e0d-1ecf-44ab-825c-71b5b79ec782
Joint=8131	CoordSys=GLOBAL	CoordType=Cartesian	XorR=5.54237358338544	Y=-0.534426454566924	Z=0	SpecialJt=No	GUID=45d3eb1-c5df-4f29-9ede-b97e96cdf9ff
Joint=8132	CoordSys=GLOBAL	CoordType=Cartesian	XorR=6.38815953362629	Y=0.261716646662257	Z=0	SpecialJt=No	GUID=633ed2c4-def9-4870-a041-763098c18bbf
Joint=8133	CoordSys=GLOBAL	CoordType=Cartesian	XorR=7.23394548386713	Y=1.05785974789144	Z=0	SpecialJt=No	GUID=9ae4af9e-584f-4765-b28b-66c7576ded88
Joint=8134	CoordSys=GLOBAL	CoordType=Cartesian	XorR=8.92551738434881	Y=2.6501459503498	Z=0	SpecialJt=No	GUID=3d3f24c0-0d49-4840-9e24-a6565bf4c871
Joint=8135	CoordSys=GLOBAL	CoordType=Cartesian	XorR=9.77130333458965	Y=3.44628905157898	Z=0	SpecialJt=No	GUID=91c705bf-641b-4d23-9e30-f317c5b42ac9
Joint=8136	CoordSys=GLOBAL	CoordType=Cartesian	XorR=10.6170892848305	Y=4.24243215280816	Z=0	SpecialJt=No	GUID=890b287b-87c7-47e6-8c09-4c7016417687
Joint=8137	CoordSys=GLOBAL	CoordType=Cartesian	XorR=4.90098203946591	Y=-0.00290818645402247	Z=0	SpecialJt=No	GUID=83fabe5e-c7ef-4d22-a972-2ad08162b9d3
Joint=8138	CoordSys=GLOBAL	CoordType=Cartesian	XorR=5.67404340286535	Y=0.854805747394779	Z=0	SpecialJt=No	GUID=3fa9d344-73d4-46a5-aeb7-21e507306a15
Joint=8139	CoordSys=GLOBAL	CoordType=Cartesian	XorR=6.44710476626478	Y=1.71251968124358	Z=0	SpecialJt=No	GUID=a98cfdfb-575a-4f5c-82be-c3b7a67a176a
Joint=8140	CoordSys=GLOBAL	CoordType=Cartesian	XorR=7.99322749306365	Y=3.42794754894119	Z=0	SpecialJt=No	GUID=d9e8845d-77ad-49bd-a451-bb726e931c90
Joint=8141	CoordSys=GLOBAL	CoordType=Cartesian	XorR=8.76628885646309	Y=4.28566148278999	Z=0	SpecialJt=No	GUID=267bda52-091c-4ba5-8ff5-ee45c1df9e8c
Joint=8142	CoordSys=GLOBAL	CoordType=Cartesian	XorR=9.53935021986252	Y=5.14337541663879	Z=0	SpecialJt=No	GUID=671d735d-10af-4399-94c7-b2d728d740b1
Joint=8143	CoordSys=GLOBAL	CoordType=Cartesian	XorR=4.30363566319502	Y=0.491760508292824	Z=0	SpecialJt=No	GUID=15258346-270f-46a4-91e9-a7c8916e4d58
Joint=8144	CoordSys=GLOBAL	CoordType=Cartesian	XorR=5.04801760740169	Y=1.37419570139519	Z=0	SpecialJt=No	GUID=b04e64b2-1bc7-4051-bcdd-ef0cbef28a1f
Joint=8145	CoordSys=GLOBAL	CoordType=Cartesian	XorR=5.79239955160836	Y=2.25663089449756	Z=0	SpecialJt=No	GUID=259b811f-e86c-49fa-b592-60105ce96caa
Joint=8146	CoordSys=GLOBAL	CoordType=Cartesian	XorR=7.28116344002169	Y=4.02150128070229	Z=0	SpecialJt=No	GUID=b3a81426-0d0e-44d5-b014-2b93b381e8b8
Joint=8147	CoordSys=GLOBAL	CoordType=Cartesian	XorR=8.02554538422836	Y=4.90393647380466	Z=0	SpecialJt=No	GUID=6c32e651-dd1c-439d-a96c-428ce6ba1231
Joint=8148	CoordSys=GLOBAL	CoordType=Cartesian	XorR=8.76992732843502	Y=5.78637166690703	Z=0	SpecialJt=No	GUID=c322e942-6f51-4c0c-8f8a-f93d7ca4646c
Joint=8149	CoordSys=GLOBAL	CoordType=Cartesian	XorR=3.70628928692414	Y=0.986429203039671	Z=0	SpecialJt=No	GUID=1662b9f2-fa15-4214-8664-c44354747064
Joint=8150	CoordSys=GLOBAL	CoordType=Cartesian	XorR=4.42199181193803	Y=1.8935856553956	Z=0	SpecialJt=No	GUID=78cda2b3-2da6-45c2-92cd-5f20545e6abb
Joint=8151	CoordSys=GLOBAL	CoordType=Cartesian	XorR=5.13769433695193	Y=2.80074210775154	Z=0	SpecialJt=No	GUID=975bb37b-6b84-48ea-9dab-1d9080a98194
Joint=8152	CoordSys=GLOBAL	CoordType=Cartesian	XorR=6.56909938697973	Y=4.6150550124634	Z=0	SpecialJt=No	GUID=64b757a2-bb19-481c-b80a-413d14aa9247
Joint=8153	CoordSys=GLOBAL	CoordType=Cartesian	XorR=7.28480191199363	Y=5.52221146481934	Z=0	SpecialJt=No	GUID=83ad5491-1c2f-429f-a01b-e5774a49d67b
Joint=8154	CoordSys=GLOBAL	CoordType=Cartesian	XorR=8.00050443700752	Y=6.42936791717527	Z=0	SpecialJt=No	GUID=3e58c689-7724-44b4-a776-258b1547c364
Joint=8155	CoordSys=GLOBAL	CoordType=Cartesian	XorR=2.94800589739945	Y=1.62083295006262	Z=0	SpecialJt=No	GUID=e9e9465c-67e5-4cd7-a25b-ec2679c3b897
Joint=8156	CoordSys=GLOBAL	CoordType=Cartesian	XorR=3.65802000511398	Y=2.53274851134696	Z=0	SpecialJt=No	GUID=7573a76f-f85b-42c6-870e-1309fd7a02fe
Joint=8157	CoordSys=GLOBAL	CoordType=Cartesian	XorR=4.36803411282851	Y=3.4446640726313	Z=0	SpecialJt=No	GUID=2fcbde43-e1a9-444a-8edc-b7449e89d63e
Joint=8158	CoordSys=GLOBAL	CoordType=Cartesian	XorR=5.78806232825757	Y=5.26849519519999	Z=0	SpecialJt=No	GUID=d2e26567-a38e-4c16-bae9-51df76083e73
Joint=8159	CoordSys=GLOBAL	CoordType=Cartesian	XorR=6.4980764359721	Y=6.18041075648433	Z=0	SpecialJt=No	GUID=01b3db0f-e509-4330-8f85-473a90e9646f
Joint=8160	CoordSys=GLOBAL	CoordType=Cartesian	XorR=7.20809054368662	Y=7.09232631776867	Z=0	SpecialJt=No	GUID=ad5315b1-23f1-4a64-b073-01bc5ff6594d
Joint=8161	CoordSys=GLOBAL	CoordType=Cartesian	XorR=2.18972250787479	Y=2.25523669708556	Z=0	SpecialJt=No	GUID=25917ad3-8d5e-457a-b18d-27160ca44625
Joint=8162	CoordSys=GLOBAL	CoordType=Cartesian	XorR=2.89404819828994	Y=3.17191136729831	Z=0	SpecialJt=No	GUID=f45f3538-dbf0-439f-9a55-76537bbd75aa
Joint=8163	CoordSys=GLOBAL	CoordType=Cartesian	XorR=3.5983738887051	Y=4.08858603751106	Z=0	SpecialJt=No	GUID=dc0e2453-b773-443d-abf4-ed18517e211b
Joint=8164	CoordSys=GLOBAL	CoordType=Cartesian	XorR=5.00702526953541	Y=5.92193537793657	Z=0	SpecialJt=No	GUID=c2a8c092-e88e-42bd-889b-3414e82c8b31
Joint=8165	CoordSys=GLOBAL	CoordType=Cartesian	XorR=5.71135095995057	Y=6.83861004814932	Z=0	SpecialJt=No	GUID=5e976f22-624c-4cee-8e6e-9733faa82621
Joint=8166	CoordSys=GLOBAL	CoordType=Cartesian	XorR=6.41567665036573	Y=7.75528471836207	Z=0	SpecialJt=No	GUID=06de4e5c-8735-4338-b97d-fc5f3b116338
Joint=8167	CoordSys=GLOBAL	CoordType=Cartesian	XorR=1.43143911835011	Y=2.8896404441085	Z=0	SpecialJt=No	GUID=c687f34a-8a37-4179-8fef-f937a6e0c07d
Joint=8168	CoordSys=GLOBAL	CoordType=Cartesian	XorR=2.1300763914659	Y=3.81107422324966	Z=0	SpecialJt=No	GUID=54c47e2a-5c49-42ef-a927-d316fb446413
Joint=8169	CoordSys=GLOBAL	CoordType=Cartesian	XorR=2.82871366458169	Y=4.73250800239082	Z=0	SpecialJt=No	GUID=5078e229-2908-43a6-9a7f-1b5ade74fbc
Joint=8170	CoordSys=GLOBAL	CoordType=Cartesian	XorR=4.22598821081326	Y=6.57537556067314	Z=0	SpecialJt=No	GUID=216f225e-eb43-46b5-bd6b-e8aa8936064
Joint=8171	CoordSys=GLOBAL	CoordType=Cartesian	XorR=4.92462548392905	Y=7.4968093398143	Z=0	SpecialJt=No	GUID=c6a8ef1f-44be-41a0-9da2-9b5be29b3fe6
Joint=8172	CoordSys=GLOBAL	CoordType=Cartesian	XorR=5.62326275704483	Y=8.41824311895546	Z=0	SpecialJt=No	GUID=2ffd4127-6ab9-4ad1-86f7-ae7c35677f5c
Joint=8173	CoordSys=GLOBAL	CoordType=Cartesian	XorR=0.673155728825447	Y=3.52404419113145	Z=0	SpecialJt=No	GUID=b415e82b-5858-45b3-954a-21e9237b0538
Joint=8174	CoordSys=GLOBAL	CoordType=Cartesian	XorR=1.36610458464186	Y=4.45023707920102	Z=0	SpecialJt=No	GUID=d0d94b2b-725e-4c6b-9b55-a7f9bbac48e9
Joint=8175	CoordSys=GLOBAL	CoordType=Cartesian	XorR=2.05905344045828	Y=5.37642996727059	Z=0	SpecialJt=No	GUID=d3c21b45-216d-4d0c-be9c-89f27fd7cbfd
Joint=8176	CoordSys=GLOBAL	CoordType=Cartesian	XorR=3.44495115209111	Y=7.22881574340972	Z=0	SpecialJt=No	GUID=65e44c8b-7596-4bfd-a314-ee2d163d6ad2

APPALTATORE: <b>TELESE S.c.a r.l.</b> Consorzio Telese Società Consortile a Responsabilità Limitata	<b>ITINERARIO NAPOLI – BARI</b> <b>RADDOPPIO TRATTA CANCELLO-BENEVENTO</b> <b>II LOTTO FUNZIONALE FRASSO TELESINO – VITULANO</b> <b>2° SUBLOTTO TELESE – SAN LORENZO</b> <b>PROGETTO ESECUTIVO</b>					
PROGETTAZIONE: Mandatario: <b>SYSTRA S.A.</b> Mandante: <b>SWS Engineering S.p.A.</b> <b>SYSTRA-SOTECNI S.p.A.</b>						
<b>PONTI E VIADOTTI – VI14</b> "Struttura ad archi": Tabulato di calcolo – 2 di 2	<b>COMMESSA</b> <b>IF2R</b>	<b>LOTTO</b> <b>2.2.E.ZZ</b>	<b>CODIFICA</b> <b>CL</b>	<b>DOCUMENTO</b> <b>VI.14.0.0.004</b>	<b>REV.</b> <b>A</b>	<b>FOGLIO</b> <b>587 di 597</b>

Joint=8177	CoordSys=GLOBAL	CoordType=Cartesian	XorR=4.13790000790752	Y=8.15500863147929	Z=0	SpecialJt=No	GUID=89e1a3b0-217b-4130-8535-d4d774f929e7
Joint=8178	CoordSys=GLOBAL	CoordType=Cartesian	XorR=4.83084886372394	Y=9.08120151954886	Z=0	SpecialJt=No	GUID=fb5a91cb-12b8-4ad3-aebb-dc9bce472e17
Joint=8179	CoordSys=GLOBAL	CoordType=Cartesian	XorR=-0.085127660692268	Y=4.15844793815439	Z=0	SpecialJt=No	GUID=0ca6c287-3229-4513-ab22-fab9070785c6
Joint=8180	CoordSys=GLOBAL	CoordType=Cartesian	XorR=0.602132777817818	Y=5.08939993515237	Z=0	SpecialJt=No	GUID=56ecb6c0-403b-4693-bc10-459d3de03058
Joint=8181	CoordSys=GLOBAL	CoordType=Cartesian	XorR=1.28939321633486	Y=6.02035193215035	Z=0	SpecialJt=No	GUID=ce75e0f5-2641-411e-9863-e2785936780b
Joint=8182	CoordSys=GLOBAL	CoordType=Cartesian	XorR=2.66391409336895	Y=7.8822559261463	Z=0	SpecialJt=No	GUID=197d9a12-7e42-4032-bea7-9794fe856f57
Joint=8183	CoordSys=GLOBAL	CoordType=Cartesian	XorR=3.351174531886	Y=8.81320792314428	Z=0	SpecialJt=No	GUID=767e008f-b688-4f56-a591-e5462f6c3403
Joint=8184	CoordSys=GLOBAL	CoordType=Cartesian	XorR=4.03843497040304	Y=9.74415992014226	Z=0	SpecialJt=No	GUID=9e5089e7-d18b-4ae8-a85e-601d2b44d12a
Joint=8185	CoordSys=GLOBAL	CoordType=Cartesian	XorR=-0.843411050223894	Y=4.79285168517734	Z=0	SpecialJt=No	GUID=fedb86b9-3bb1-4f84-aa3b-0c1715a47819
Joint=8186	CoordSys=GLOBAL	CoordType=Cartesian	XorR=-0.16183902900622	Y=5.72856279110372	Z=0	SpecialJt=No	GUID=d307818e-1bac-46c7-9e99-220e29163753
Joint=8187	CoordSys=GLOBAL	CoordType=Cartesian	XorR=0.519732992211454	Y=6.66427389703011	Z=0	SpecialJt=No	GUID=f59af83d-696e-4191-ad79-114f5d7f17ed
Joint=8188	CoordSys=GLOBAL	CoordType=Cartesian	XorR=1.8828770346468	Y=8.53569610888288	Z=0	SpecialJt=No	GUID=455129fe-ca90-49c2-a32f-1c912a987ef3
Joint=8189	CoordSys=GLOBAL	CoordType=Cartesian	XorR=2.56444905586448	Y=9.47140721480927	Z=0	SpecialJt=No	GUID=01ef3d0d-04d6-4087-91e8-f2c37151b2f8
Joint=8190	CoordSys=GLOBAL	CoordType=Cartesian	XorR=3.24602107708215	Y=10.4071183207357	Z=0	SpecialJt=No	GUID=595cd6bd-2b95-4c71-9f80-f7420bbefcf4
Joint=8191	CoordSys=GLOBAL	CoordType=Cartesian	XorR=-1.60169443974857	Y=5.42725543220028	Z=0	SpecialJt=No	GUID=a22b6068-3bd3-41fb-8581-510206cacfa2
Joint=8192	CoordSys=GLOBAL	CoordType=Cartesian	XorR=-0.925810835830271	Y=6.36772564705508	Z=0	SpecialJt=No	GUID=0b0fbfab-ed9a-4329-b847-f88cb5f7cfa
Joint=8193	CoordSys=GLOBAL	CoordType=Cartesian	XorR=-0.249927231911967	Y=7.30819586190987	Z=0	SpecialJt=No	GUID=da3138f6-2db2-46e6-a3e2-e9359f1e275
Joint=8194	CoordSys=GLOBAL	CoordType=Cartesian	XorR=1.10183997592464	Y=9.18913629161946	Z=0	SpecialJt=No	GUID=b1411373-a6ca-4cbe-b864-b9f86ea98a8d
Joint=8195	CoordSys=GLOBAL	CoordType=Cartesian	XorR=1.7772357984294	Y=10.1296065064743	Z=0	SpecialJt=No	GUID=0de9f936-5d60-4276-930c-586fdb40de72
Joint=8196	CoordSys=GLOBAL	CoordType=Cartesian	XorR=2.45360718376125	Y=11.0700767213291	Z=0	SpecialJt=No	GUID=1535c6c6-c257-441c-9c39-710109e708e6
Joint=8197	CoordSys=GLOBAL	CoordType=Cartesian	XorR=-2.35997782927324	Y=6.06165917922323	Z=0	SpecialJt=No	GUID=c5544de3-21df-4964-a8e1-9a97a54ea907
Joint=8198	CoordSys=GLOBAL	CoordType=Cartesian	XorR=-1.68978264265431	Y=7.00688850300643	Z=0	SpecialJt=No	GUID=c6a2f794-4e0e-426e-b999-7e4d64962bfb
Joint=8199	CoordSys=GLOBAL	CoordType=Cartesian	XorR=-1.01958745603538	Y=7.95211782678963	Z=0	SpecialJt=No	GUID=d65bf94e-52a4-4986-8a3d-b6e2dc5e05f6
Joint=8200	CoordSys=GLOBAL	CoordType=Cartesian	XorR=0.320802917202488	Y=9.842576747435604	Z=0	SpecialJt=No	GUID=d34dfa27-1f72-4793-8119-058f70db206c
Joint=8201	CoordSys=GLOBAL	CoordType=Cartesian	XorR=0.99099810382142	Y=10.7878057981392	Z=0	SpecialJt=No	GUID=2b68e9be-2365-4117-aba8-88df9ebccf17
Joint=8202	CoordSys=GLOBAL	CoordType=Cartesian	XorR=1.66119329044035	Y=11.7330351219224	Z=0	SpecialJt=No	GUID=96bf53c6-23dc-479d-9c1b-78c1c32b1954
Joint=8203	CoordSys=GLOBAL	CoordType=Cartesian	XorR=-3.45850925625124	Y=6.97990741262068	Z=0	SpecialJt=No	GUID=e72a18ec-81e5-4217-b605-68cb6077033e
Joint=8204	CoordSys=GLOBAL	CoordType=Cartesian	XorR=-2.73638184480092	Y=7.88087087335109	Z=0	SpecialJt=No	GUID=c1698bc7-565c-4597-bb3f-e5095716b375
Joint=8205	CoordSys=GLOBAL	CoordType=Cartesian	XorR=-2.01425443335061	Y=8.7818343340815	Z=0	SpecialJt=No	GUID=9b368b2f-29ad-42ba-98a9-4774fbae39c1
Joint=8206	CoordSys=GLOBAL	CoordType=Cartesian	XorR=-0.56999610449987	Y=10.5837612555423	Z=0	SpecialJt=No	GUID=900e7b51-a144-494d-bee2-9e250b388ec8
Joint=8207	CoordSys=GLOBAL	CoordType=Cartesian	XorR=0.152127801000326	Y=11.4847247162727	Z=0	SpecialJt=No	GUID=3deacc3b-1a4c-4d6e-9f13-110e98d10ffe
Joint=8208	CoordSys=GLOBAL	CoordType=Cartesian	XorR=0.874255212450638	Y=12.3856881770031	Z=0	SpecialJt=No	GUID=16018d08-3649-44bc-8b51-7ce25af69f53
Joint=8209	CoordSys=GLOBAL	CoordType=Cartesian	XorR=-4.21923367329972	Y=7.6155356706495	Z=0	SpecialJt=No	GUID=15c0edbe-7818-4afe-93da-d1bc3d6ba629
Joint=8210	CoordSys=GLOBAL	CoordType=Cartesian	XorR=-3.49343218129367	Y=8.51260755052263	Z=0	SpecialJt=No	GUID=05987b36-5ce9-4f65-9ee0-35aa05e9322c
Joint=8211	CoordSys=GLOBAL	CoordType=Cartesian	XorR=-2.76763068928763	Y=9.40967943039576	Z=0	SpecialJt=No	GUID=7dc8a2b5-9c24-4f4e-b06b-51a6b9a9ab44
Joint=8212	CoordSys=GLOBAL	CoordType=Cartesian	XorR=-1.31602770527553	Y=11.203823190142	Z=0	SpecialJt=No	GUID=a489eeba-ec33-4bce-8c48-3aeacea1d044
Joint=8213	CoordSys=GLOBAL	CoordType=Cartesian	XorR=-0.590226213269485	Y=12.1008950700152	Z=0	SpecialJt=No	GUID=d9b1a529-88d3-4eeb-a457-48b65fec6071
Joint=8214	CoordSys=GLOBAL	CoordType=Cartesian	XorR=0.135575278736562	Y=12.9979669498883	Z=0	SpecialJt=No	GUID=0fc5b55e-50a7-4dbe-a0b3-4771af5d04eb
Joint=8215	CoordSys=GLOBAL	CoordType=Cartesian	XorR=-4.9799580903482	Y=8.25116392867832	Z=0	SpecialJt=No	GUID=7ceec659-826f-49da-99bc-035494cf9b0f
Joint=8216	CoordSys=GLOBAL	CoordType=Cartesian	XorR=-4.25048251778642	Y=9.14434422769418	Z=0	SpecialJt=No	GUID=fef90660-0983-4d76-8fba-275681499d5c
Joint=8217	CoordSys=GLOBAL	CoordType=Cartesian	XorR=-3.52100694522463	Y=10.037524526271	Z=0	SpecialJt=No	GUID=0f599c06-3a27-4604-b8bf-7399f950133a
Joint=8218	CoordSys=GLOBAL	CoordType=Cartesian	XorR=-2.06205580010107	Y=11.8238851247417	Z=0	SpecialJt=No	GUID=02434cb6-7fae-4d4c-9f29-63cae68203a1
Joint=8219	CoordSys=GLOBAL	CoordType=Cartesian	XorR=-1.33258022753929	Y=12.7170654237576	Z=0	SpecialJt=No	GUID=17d854bc-2af4-41cc-a134-9cfff1a8c83ec
Joint=8220	CoordSys=GLOBAL	CoordType=Cartesian	XorR=-0.603104654977507	Y=13.6102457227735	Z=0	SpecialJt=No	GUID=61e09021-bfc7-4a02-a1b1-fc24f5fc6a84
Joint=8221	CoordSys=GLOBAL	CoordType=Cartesian	XorR=-5.74068250739668	Y=8.88679218670715	Z=0	SpecialJt=No	GUID=14c1a820-b663-431f-b19d-88ec9c3cab6bb
Joint=8222	CoordSys=GLOBAL	CoordType=Cartesian	XorR=-5.00753285427916	Y=9.77608090486573	Z=0	SpecialJt=No	GUID=73d5163c-0407-47fd-a44d-8aa19efd177d
Joint=8223	CoordSys=GLOBAL	CoordType=Cartesian	XorR=-4.27438320116164	Y=10.6653696230243	Z=0	SpecialJt=No	GUID=d1b29549-ec9a-4ad3-bdaa-edfff00f77789
Joint=8224	CoordSys=GLOBAL	CoordType=Cartesian	XorR=-2.80808389492661	Y=12.4439470593415	Z=0	SpecialJt=No	GUID=829da226-6f4c-4ceb-97c5-0e4f9ca99a8f
Joint=8225	CoordSys=GLOBAL	CoordType=Cartesian	XorR=-2.0749342418091	Y=13.3332357775	Z=0	SpecialJt=No	GUID=ab7bd3d7-baaf-4ceb-82e3-88a18693a051
Joint=8226	CoordSys=GLOBAL	CoordType=Cartesian	XorR=-1.34178458869158	Y=14.2225244956586	Z=0	SpecialJt=No	GUID=554e0934-4753-4621-bce9-ecf0f188a7a1

APPALDATORE:	 <b>TELESE S.c.a r.l.</b> <small>Consorzio Telese Società Consortile a Responsabilità Limitata</small>		<b>ITINERARIO NAPOLI – BARI</b> <b>RADDOPPIO TRATTA CANCELLO-BENEVENTO</b> <b>II LOTTO FUNZIONALE FRASSO TELESINO – VITULANO</b> <b>2° SUBLOTTO TELESE – SAN LORENZO</b> <b>PROGETTO ESECUTIVO</b>					
PROGETTAZIONE:	<u>Mandatario:</u> <b>SYSTRA S.A.</b>		<u>Mandante:</u> <b>SWS Engineering S.p.A. SYSTRA-SOTECNI S.p.A.</b>					
<b>PONTI E VIADOTTI – VI14</b>	<b>"Struttura ad archi": Tabulato di calcolo – 2 di 2</b>		<b>COMMESSA</b>	<b>LOTTO</b>	<b>CODIFICA</b>	<b>DOCUMENTO</b>	<b>REV.</b>	<b>FOGLIO</b>
			<b>IF2R</b>	<b>2.2.E.ZZ</b>	<b>CL</b>	<b>VI.14.0.0.004</b>	<b>A</b>	<b>588 di 597</b>

Joint=8227	CoordSys=GLOBAL	CoordType=Cartesian	XorR=-6.50140692444516	Y=9.52242044473597	Z=0	SpecialJt=No	GUID=594ea588-38bb-4663-a948-1b08f7d6f26d
Joint=8228	CoordSys=GLOBAL	CoordType=Cartesian	XorR=-5.76458319077191	Y=10.4078175820373	Z=0	SpecialJt=No	GUID=c9240b13-f808-4ceb-8175-f2fa12862f0b
Joint=8229	CoordSys=GLOBAL	CoordType=Cartesian	XorR=-5.02775945709866	Y=11.2932147193386	Z=0	SpecialJt=No	GUID=54bdcdca-897e-4ef6-a04c-89fe80aa1626
Joint=8230	CoordSys=GLOBAL	CoordType=Cartesian	XorR=-3.55411198975215	Y=13.0640089939412	Z=0	SpecialJt=No	GUID=c3aa9445-e4de-4f9b-854f-15becae5decd
Joint=8231	CoordSys=GLOBAL	CoordType=Cartesian	XorR=-2.8172882560789	Y=13.9494061312425	Z=0	SpecialJt=No	GUID=b3579c8b-9ad4-4ecb-be37-011967df1e0e
Joint=8232	CoordSys=GLOBAL	CoordType=Cartesian	XorR=-2.08046452240565	Y=14.8348032685438	Z=0	SpecialJt=No	GUID=f621fb92-f01b-4588-a709-267386f7f3fe
Joint=8233	CoordSys=GLOBAL	CoordType=Cartesian	XorR=-7.26213134149364	Y=10.1580487027648	Z=0	SpecialJt=No	GUID=ff00f005-5cad-4572-95d0-bb51974049fe
Joint=8234	CoordSys=GLOBAL	CoordType=Cartesian	XorR=-6.52163352726465	Y=11.0395542592088	Z=0	SpecialJt=No	GUID=ca548b8d-2a6a-488d-a5b1-1b183b01ab02
Joint=8235	CoordSys=GLOBAL	CoordType=Cartesian	XorR=-5.78113571303567	Y=11.9210598156528	Z=0	SpecialJt=No	GUID=26d49b47-c6e8-4c59-be3a-44b0607038a6
Joint=8236	CoordSys=GLOBAL	CoordType=Cartesian	XorR=-4.3001400845777	Y=13.6840709285409	Z=0	SpecialJt=No	GUID=5a9b33bd-6510-45aa-a75b-60b626c96aa
Joint=8237	CoordSys=GLOBAL	CoordType=Cartesian	XorR=-3.55964227034871	Y=14.5655764849849	Z=0	SpecialJt=No	GUID=c13d89f0-cdac-4157-850f-53a9d242382f
Joint=8238	CoordSys=GLOBAL	CoordType=Cartesian	XorR=-2.81914445611973	Y=15.4470820414289	Z=0	SpecialJt=No	GUID=d8084c03-4821-4aca-834e-d0825c7f0471
Joint=8239	CoordSys=GLOBAL	CoordType=Cartesian	XorR=-8.04703310813951	Y=10.8137195164787	Z=0	SpecialJt=No	GUID=a977d288-0c7c-495f-871a-4b3bf0a556ed
Joint=8240	CoordSys=GLOBAL	CoordType=Cartesian	XorR=-7.32464006534798	Y=11.7093562088644	Z=0	SpecialJt=No	GUID=482796f2-3fe0-4a73-bb78-6ce0385de356
Joint=8241	CoordSys=GLOBAL	CoordType=Cartesian	XorR=-6.60224702255644	Y=12.6049929012502	Z=0	SpecialJt=No	GUID=05705e9f-3b05-4cb4-85bd-96f28b8ecbf3
Joint=8242	CoordSys=GLOBAL	CoordType=Cartesian	XorR=-5.15746093697337	Y=14.3962662860217	Z=0	SpecialJt=No	GUID=c536188f-dfc3-4d6b-8d12-f8cacc9f6194
Joint=8243	CoordSys=GLOBAL	CoordType=Cartesian	XorR=-4.43506789418184	Y=15.2919029784074	Z=0	SpecialJt=No	GUID=8eaba99a-4762-4fb0-91e0-06105a971e19
Joint=8244	CoordSys=GLOBAL	CoordType=Cartesian	XorR=-3.7126748513903	Y=16.1875396707931	Z=0	SpecialJt=No	GUID=0fcec0d2-5e2f-4b52-99d9-350acd5a99e8
Joint=8245	CoordSys=GLOBAL	CoordType=Cartesian	XorR=-8.82773750397801	Y=11.4658556121419	Z=0	SpecialJt=No	GUID=f54eb959-bff3-4754-92e0-b96768c40f23
Joint=8246	CoordSys=GLOBAL	CoordType=Cartesian	XorR=-8.12404885702498	Y=12.3761284001909	Z=0	SpecialJt=No	GUID=9723c9fe-07b9-4850-9fd0-8db9aa822d22
Joint=8247	CoordSys=GLOBAL	CoordType=Cartesian	XorR=-7.42036021007195	Y=13.2864011882399	Z=0	SpecialJt=No	GUID=c37fd824-9275-455c-bd60-159f4fe39f0a
Joint=8248	CoordSys=GLOBAL	CoordType=Cartesian	XorR=-6.01298291616588	Y=15.1069467643379	Z=0	SpecialJt=No	GUID=08622992-25b8-448b-93f7-ac86d968dba7
Joint=8249	CoordSys=GLOBAL	CoordType=Cartesian	XorR=-5.30929426921284	Y=16.0172195523868	Z=0	SpecialJt=No	GUID=293ad2ae-1866-455e-b7a5-29bf60fee2a3
Joint=8250	CoordSys=GLOBAL	CoordType=Cartesian	XorR=-4.60560562225981	Y=16.9274923404358	Z=0	SpecialJt=No	GUID=52bd5cec-f854-4c26-85cb-bd5b31df656c
Joint=8251	CoordSys=GLOBAL	CoordType=Cartesian	XorR=-9.61054058522021	Y=12.1197590668305	Z=0	SpecialJt=No	GUID=4a85a7de-42cc-47bc-b9f2-2fb1a8de93d
Joint=8252	CoordSys=GLOBAL	CoordType=Cartesian	XorR=-8.92525652190515	Y=13.044415470682	Z=0	SpecialJt=No	GUID=f698734c-ae95-4e30-9b58-fafbc963a399
Joint=8253	CoordSys=GLOBAL	CoordType=Cartesian	XorR=-8.23997245859009	Y=13.9690718745334	Z=0	SpecialJt=No	GUID=1126b7fa-e231-430d-a74a-12e61b5f52b6
Joint=8254	CoordSys=GLOBAL	CoordType=Cartesian	XorR=-6.86940433195997	Y=15.8183846822363	Z=0	SpecialJt=No	GUID=69545b66-e2f6-4e77-baba-421539d54cd0
Joint=8255	CoordSys=GLOBAL	CoordType=Cartesian	XorR=-6.18412026864491	Y=16.7430410860878	Z=0	SpecialJt=No	GUID=a74df9c6-75f3-4ede-9e43-e43e129794bd
Joint=8256	CoordSys=GLOBAL	CoordType=Cartesian	XorR=-5.49883620532985	Y=17.6676974899392	Z=0	SpecialJt=No	GUID=00110014-06df-4b95-8dbe-298f8a2e389c
Joint=8257	CoordSys=GLOBAL	CoordType=Cartesian	XorR=-10.3648550675028	Y=12.7500816226033	Z=0	SpecialJt=No	GUID=1512728b-0d9f-4a22-a101-31f0b6e1abf4
Joint=8258	CoordSys=GLOBAL	CoordType=Cartesian	XorR=-9.66948698886607	Y=13.6655407433414	Z=0	SpecialJt=No	GUID=e9fc023a-bab1-4133-a5a6-e1e15f266645
Joint=8259	CoordSys=GLOBAL	CoordType=Cartesian	XorR=-8.97411891022936	Y=14.5809998640795	Z=0	SpecialJt=No	GUID=2f5b021e-b12d-4755-8f31-c39a5a250b52
Joint=8260	CoordSys=GLOBAL	CoordType=Cartesian	XorR=-7.58338275295594	Y=16.4119181055558	Z=0	SpecialJt=No	GUID=9e9abc123-d2f9-41f4-832f-63a43f75ffe
Joint=8261	CoordSys=GLOBAL	CoordType=Cartesian	XorR=-6.88801467431923	Y=17.3273772262939	Z=0	SpecialJt=No	GUID=8f22fe0b-8a60-4000-92e9-1291adfc9c19
Joint=8262	CoordSys=GLOBAL	CoordType=Cartesian	XorR=-6.19264659568252	Y=18.242836347032	Z=0	SpecialJt=No	GUID=94033612-2ffc-4b59-a51c-370f0c641195
Joint=8263	CoordSys=GLOBAL	CoordType=Cartesian	XorR=-11.1191695497853	Y=13.380404178376	Z=0	SpecialJt=No	GUID=2026b46d-28d5-4db7-94ae-df34af66f47b
Joint=8264	CoordSys=GLOBAL	CoordType=Cartesian	XorR=-10.413717455827	Y=14.2866660160008	Z=0	SpecialJt=No	GUID=8c5fd8eb-39ba-4a4b-9ef2-dee7df3b7813
Joint=8265	CoordSys=GLOBAL	CoordType=Cartesian	XorR=-9.70826536186862	Y=15.1929278536256	Z=0	SpecialJt=No	GUID=516165f3-67d2-42e7-8ad0-452f54abcdb4
Joint=8266	CoordSys=GLOBAL	CoordType=Cartesian	XorR=-8.2973611739519	Y=17.0054515288752	Z=0	SpecialJt=No	GUID=86660637-016f-4a5f-b579-41cfa91a7c84
Joint=8267	CoordSys=GLOBAL	CoordType=Cartesian	XorR=-7.59190907999354	Y=17.9117133665	Z=0	SpecialJt=No	GUID=d5b19dc3-6f4a-4029-9dde-47a05b6009ba
Joint=8268	CoordSys=GLOBAL	CoordType=Cartesian	XorR=-6.88645698603519	Y=18.8179752041248	Z=0	SpecialJt=No	GUID=0f900c56-6b11-4402-8f87-5f959121464f
Joint=8269	CoordSys=GLOBAL	CoordType=Cartesian	XorR=-12.4678013918759	Y=14.5293927923415	Z=0	SpecialJt=No	GUID=05ff7786-77fe-4c4a-ae58-25498e5f485e
Joint=8270	CoordSys=GLOBAL	CoordType=Cartesian	XorR=-11.6673628026233	Y=15.3523621956826	Z=0	SpecialJt=No	GUID=ac8c7563-3143-4d98-ac6f-f1d276ed6d37
Joint=8271	CoordSys=GLOBAL	CoordType=Cartesian	XorR=-10.8669242133707	Y=16.1753315990237	Z=0	SpecialJt=No	GUID=12cd7ce2-9fe1-43e3-86b5-8011d9c04a80
Joint=8272	CoordSys=GLOBAL	CoordType=Cartesian	XorR=-9.26604703486557	Y=17.8212704057058	Z=0	SpecialJt=No	GUID=b5a30ce1-0318-49ab-8d10-840b5396b6f6
Joint=8273	CoordSys=GLOBAL	CoordType=Cartesian	XorR=-8.46560844561299	Y=18.6442398090469	Z=0	SpecialJt=No	GUID=a00a6806-f79d-4cde-8376-a8ffe5fadad6b
Joint=8274	CoordSys=GLOBAL	CoordType=Cartesian	XorR=-7.66516985636042	Y=19.4672092123879	Z=0	SpecialJt=No	GUID=d970d074-c247-4023-8eb7-cb171f0ef0a8
Joint=8275	CoordSys=GLOBAL	CoordType=Cartesian	XorR=-13.844921832926	Y=15.7019623052228	Z=0	SpecialJt=No	GUID=009db5e4-9ba9-4d5b-af63-355154f1eb5d
Joint=8276	CoordSys=GLOBAL	CoordType=Cartesian	XorR=-12.9779853473389	Y=16.465220173196	Z=0	SpecialJt=No	GUID=bf270914-da05-45c8-acb3-012850d306d7

APPALDATORE: <b>TELESE S.c.a r.l.</b> Consorzio Telese Società Consortile a Responsabilità Limitata		<b>ITINERARIO NAPOLI – BARI</b> <b>RADDOPPIO TRATTA CANCELLO-BENEVENTO</b> <b>II LOTTO FUNZIONALE FRASSO TELESINO – VITULANO</b> <b>2° SUBLOTTO TELESE – SAN LORENZO</b> <b>PROGETTO ESECUTIVO</b>					
PROGETTAZIONE: Mandataria: <b>SYSTRA S.A.</b> Mandante: <b>SWS Engineering S.p.A. SYSTRA-SOTECNI S.p.A.</b>							
<b>PONTI E VIADOTTI – VI14</b> <b>"Struttura ad archi": Tabulato di calcolo – 2 di 2</b>		<b>COMMESSA</b> <b>IF2R</b>	<b>LOTTO</b> <b>2.2.E.ZZ</b>	<b>CODIFICA</b> <b>CL</b>	<b>DOCUMENTO</b> <b>VI.14.0.0.004</b>	<b>REV.</b> <b>A</b>	<b>FOGLIO</b> <b>589 di 597</b>

Joint=8277	CoordSys=GLOBAL	CoordType=Cartesian	XorR=-12.1110488617517	Y=17.2284780411691	Z=0	SpecialJt=No	GUID=06ca9227-3bb8-4e3a-a447-f2401482000f
Joint=8278	CoordSys=GLOBAL	CoordType=Cartesian	XorR=-10.3771758905774	Y=18.7549937771154	Z=0	SpecialJt=No	GUID=0d14a9b-55c5-4374-8abb-493acfd66661
Joint=8279	CoordSys=GLOBAL	CoordType=Cartesian	XorR=-9.5102394049902	Y=19.5182516450886	Z=0	SpecialJt=No	GUID=31546e1d-6266-44d5-bb54-3bf9a1743cc7
Joint=8280	CoordSys=GLOBAL	CoordType=Cartesian	XorR=-8.64330291940303	Y=20.2815095130618	Z=0	SpecialJt=No	GUID=a6473281-7193-4318-abb0-6a5ff08a77d
Joint=8281	CoordSys=GLOBAL	CoordType=Cartesian	XorR=-15.2220422739762	Y=16.8745318181041	Z=0	SpecialJt=No	GUID=877fc258-e407-48e6-b586-696e3a808817
Joint=8282	CoordSys=GLOBAL	CoordType=Cartesian	XorR=-14.2886078920544	Y=17.5780781507094	Z=0	SpecialJt=No	GUID=d9ac3e4e-99fc-4bc8-b827-aa80361abf52
Joint=8283	CoordSys=GLOBAL	CoordType=Cartesian	XorR=-13.3551735101327	Y=18.2816244833146	Z=0	SpecialJt=No	GUID=afafb84-56b1-4a4c-b958-5c4e01203ded
Joint=8284	CoordSys=GLOBAL	CoordType=Cartesian	XorR=-11.4883047462892	Y=19.6887171485251	Z=0	SpecialJt=No	GUID=846180be-a75e-4d70-bf6b-5abf901cbff4
Joint=8285	CoordSys=GLOBAL	CoordType=Cartesian	XorR=-10.5548703643674	Y=20.3922634811303	Z=0	SpecialJt=No	GUID=88d9645c-7be7-4e40-84b4-ad289679f806
Joint=8286	CoordSys=GLOBAL	CoordType=Cartesian	XorR=-9.62143598244564	Y=21.0958098137356	Z=0	SpecialJt=No	GUID=c0bdebc2-a1dc-43b2-9a36-b59efe463c8e
Joint=8287	CoordSys=GLOBAL	CoordType=Cartesian	XorR=18.8581167698364	Y=-0.553938353290539	Z=0	SpecialJt=No	GUID=9046244b-a59b-4cc6-ba65-a9cbdb02bf89
Joint=8307	CoordSys=GLOBAL	CoordType=Cartesian	XorR=14.1170294127325	Y=-7.74087652917388	Z=0	SpecialJt=No	GUID=da5d146e-33b2-443d-9ede-d0dbdaa699ea
Joint=8309	CoordSys=GLOBAL	CoordType=Cartesian	XorR=14.763719389602	Y=-6.90053862505165	Z=0	SpecialJt=No	GUID=f433307c-ce4d-4b61-ab5c-5853f041aff4
Joint=8311	CoordSys=GLOBAL	CoordType=Cartesian	XorR=15.4104093664716	Y=-6.06020072092941	Z=0	SpecialJt=No	GUID=ff637156-1bcd-49dd-b842-68ac86482084
Joint=8313	CoordSys=GLOBAL	CoordType=Cartesian	XorR=16.0570993433411	Y=-5.21986281680718	Z=0	SpecialJt=No	GUID=22dd4e4c-727b-4e26-8c51-451d0233de7d
Joint=8315	CoordSys=GLOBAL	CoordType=Cartesian	XorR=16.7037893202106	Y=-4.37952491268494	Z=0	SpecialJt=No	GUID=cbb48542-e1da-4dcf-8575-86b034ca1249
Joint=8317	CoordSys=GLOBAL	CoordType=Cartesian	XorR=17.3504792970802	Y=-3.53918700856271	Z=0	SpecialJt=No	GUID=62377f03-8c3c-44c1-a606-c85fa207555c
Joint=8319	CoordSys=GLOBAL	CoordType=Cartesian	XorR=17.9971692739497	Y=-2.69884910444047	Z=0	SpecialJt=No	GUID=bcfba12a-2a30-409e-939e-4983aacbc1c79
Joint=8321	CoordSys=GLOBAL	CoordType=Cartesian	XorR=18.6438592508193	Y=-1.85851120031823	Z=0	SpecialJt=No	GUID=b2a4cbe7-f662-439a-ac2c-06e6ace92397
Joint=8323	CoordSys=GLOBAL	CoordType=Cartesian	XorR=19.2905492276888	Y=-1.018173296196	Z=0	SpecialJt=No	GUID=31f9a05c-5800-4738-98a4-18661563f194

TABLE: "JOINT PATTERN DEFINITIONS"

Pattern=Default

TABLE: "JOINT SPRING ASSIGNMENTS 1 - UNCOUPLED"

Joint=26	CoordSys=Local	U1=350000	U2=350000	U3=1100000	R1=0	R2=0	R3=0
Joint=85	CoordSys=Local	U1=350000	U2=350000	U3=1100000	R1=0	R2=0	R3=0
Joint=125	CoordSys=Local	U1=350000	U2=350000	U3=1100000	R1=0	R2=0	R3=0
Joint=130	CoordSys=Local	U1=350000	U2=350000	U3=1100000	R1=0	R2=0	R3=0
Joint=186	CoordSys=Local	U1=350000	U2=350000	U3=1100000	R1=0	R2=0	R3=0
Joint=190	CoordSys=Local	U1=350000	U2=350000	U3=1100000	R1=0	R2=0	R3=0
Joint=194	CoordSys=Local	U1=350000	U2=350000	U3=1100000	R1=0	R2=0	R3=0
Joint=195	CoordSys=Local	U1=350000	U2=350000	U3=1100000	R1=0	R2=0	R3=0
Joint=322	CoordSys=Local	U1=350000	U2=350000	U3=1100000	R1=0	R2=0	R3=0
Joint=323	CoordSys=Local	U1=350000	U2=350000	U3=1100000	R1=0	R2=0	R3=0
Joint=345	CoordSys=Local	U1=350000	U2=350000	U3=1100000	R1=0	R2=0	R3=0
Joint=352	CoordSys=Local	U1=350000	U2=350000	U3=1100000	R1=0	R2=0	R3=0
Joint=4654	CoordSys=Local	U1=350000	U2=350000	U3=1100000	R1=0	R2=0	R3=0
Joint=4679	CoordSys=Local	U1=350000	U2=350000	U3=1100000	R1=0	R2=0	R3=0
Joint=4721	CoordSys=Local	U1=350000	U2=350000	U3=1100000	R1=0	R2=0	R3=0
Joint=4725	CoordSys=Local	U1=350000	U2=350000	U3=1100000	R1=0	R2=0	R3=0
Joint=4794	CoordSys=Local	U1=350000	U2=350000	U3=1100000	R1=0	R2=0	R3=0
Joint=4799	CoordSys=Local	U1=350000	U2=350000	U3=1100000	R1=0	R2=0	R3=0
Joint=4819	CoordSys=Local	U1=350000	U2=350000	U3=1100000	R1=0	R2=0	R3=0
Joint=4829	CoordSys=Local	U1=350000	U2=350000	U3=1100000	R1=0	R2=0	R3=0
Joint=4838	CoordSys=Local	U1=350000	U2=350000	U3=1100000	R1=0	R2=0	R3=0
Joint=4893	CoordSys=Local	U1=350000	U2=350000	U3=1100000	R1=0	R2=0	R3=0
Joint=4981	CoordSys=Local	U1=350000	U2=350000	U3=1100000	R1=0	R2=0	R3=0
Joint=4986	CoordSys=Local	U1=350000	U2=350000	U3=1100000	R1=0	R2=0	R3=0
Joint=5226	CoordSys=Local	U1=350000	U2=350000	U3=1100000	R1=0	R2=0	R3=0

APPALTATORE: <b>TELESE S.c.a r.l.</b> Consorzio Telese Società Consortile a Responsabilità Limitata	<b>ITINERARIO NAPOLI – BARI</b>					
PROGETTAZIONE: Mandatario: SYSTRA S.A. Mandante: SWS Engineering S.p.A. SYSTRA-SOTECNI S.p.A.	<b>RADDOPPIO TRATTA CANCELLO-BENEVENTO</b>					
	<b>II LOTTO FUNZIONALE FRASSO TELESINO – VITULANO</b>					
	<b>2° SUBLOTTO TELESE – SAN LORENZO</b>					
	<b>PROGETTO ESECUTIVO</b>					
<b>PONTI E VIADOTTI – VI14</b> "Struttura ad archi": Tabulato di calcolo – 2 di 2	COMMESSA IF2R	LOTTO 2.2.E.ZZ	CODIFICA CL	DOCUMENTO VI.14.0.0.004	REV. A	FOGLIO 590 di 597

Joint=5263 CoordSys=Local U1=350000 U2=350000 U3=1100000 R1=0 R2=0 R3=0  
Joint=5363 CoordSys=Local U1=350000 U2=350000 U3=1100000 R1=0 R2=0 R3=0  
Joint=5404 CoordSys=Local U1=350000 U2=350000 U3=1100000 R1=0 R2=0 R3=0  
Joint=7526 CoordSys=Local U1=350000 U2=350000 U3=1100000 R1=0 R2=0 R3=0  
Joint=7533 CoordSys=Local U1=350000 U2=350000 U3=1100000 R1=0 R2=0 R3=0  
Joint=7539 CoordSys=Local U1=350000 U2=350000 U3=1100000 R1=0 R2=0 R3=0  
Joint=7747 CoordSys=Local U1=350000 U2=350000 U3=1100000 R1=0 R2=0 R3=0  
Joint=7760 CoordSys=Local U1=350000 U2=350000 U3=1100000 R1=0 R2=0 R3=0  
Joint=7922 CoordSys=Local U1=350000 U2=350000 U3=1100000 R1=0 R2=0 R3=0

TABLE: "LANE DEFINITION DATA"

Lane=lane1 LaneFrom=Frame LoadGroup=Default DiscAlong=3 DiscAcross=3.048 DiscSpan=No DiscLane=Yes DiscLaneFac=10 LeftType=Interior RightType=Interior  
Color=Yellow  
Lane=lane2 LaneFrom=Frame LoadGroup=Default DiscAlong=3 DiscAcross=3.048 DiscSpan=No DiscLane=Yes DiscLaneFac=10 LeftType=Interior RightType=Interior  
Color=Gray8Dark

TABLE: "LINK PROPERTY DEFINITIONS 01 - GENERAL"

Link=LINK1 LinkType=Linear Mass=0 Weight=0 RotInert1=0 RotInert2=0 RotInert3=0 DefLength=1 DefArea=1 PDM2I=0 PDM2J=0 PDM3I=0 PDM3J=0  
StiffDFact=1 Color=Blue Notes="Added 27/09/2019 13:33:14"

TABLE: "LINK PROPERTY DEFINITIONS 02 - LINEAR"

Link=LINK1 DOF=U1 Fixed=Yes  
Link=LINK1 DOF=U2 Fixed=Yes  
Link=LINK1 DOF=U3 Fixed=Yes  
Link=LINK1 DOF=R1 Fixed=Yes  
Link=LINK1 DOF=R2 Fixed=Yes  
Link=LINK1 DOF=R3 Fixed=Yes

TABLE: "LOAD CASE DEFINITIONS"

Case=DEAD Type=LinStatic InitialCond=Zero DesTypeOpt="Prog Det" DesignType=Dead DesActOpt="Prog Det" DesignAct=Non-Composite AutoType=None  
RunCase=Yes  
Case=MODAL Type=LinModal InitialCond=Zero DesTypeOpt="Prog Det" DesignType=Other DesActOpt="Prog Det" DesignAct=Other AutoType=None RunCase=Yes  
Case="peso rinterro" Type=LinStatic InitialCond=Zero DesTypeOpt="Prog Det" DesignType=Other DesActOpt="Prog Det" DesignAct=Other AutoType=None  
RunCase=Yes  
Case="spinta terreno" Type=LinStatic InitialCond=Zero DesTypeOpt="Prog Det" DesignType=Other DesActOpt="Prog Det" DesignAct=Other AutoType=None  
RunCase=Yes  
Case="peso ballast" Type=LinStatic InitialCond=Zero DesTypeOpt="Prog Det" DesignType=Other DesActOpt="Prog Det" DesignAct=Other AutoType=None RunCase=Yes  
Case=barriere Type=LinStatic InitialCond=Zero DesTypeOpt="Prog Det" DesignType=Other DesActOpt="Prog Det" DesignAct=Other AutoType=None RunCase=Yes  
Case="G1 impalcato" Type=LinStatic InitialCond=Zero DesTypeOpt="Prog Det" DesignType=Other DesActOpt="Prog Det" DesignAct=Other AutoType=None  
RunCase=Yes  
Case="G2 impalcato" Type=LinStatic InitialCond=Zero DesTypeOpt="Prog Det" DesignType=Other DesActOpt="Prog Det" DesignAct=Other AutoType=None  
RunCase=Yes  
Case=paraballast Type=LinStatic InitialCond=Zero DesTypeOpt="Prog Det" DesignType=Other DesActOpt="Prog Det" DesignAct=Other AutoType=None RunCase=Yes  
Case="ricoprimento magrone" Type=LinStatic InitialCond=Zero DesTypeOpt="Prog Det" DesignType=Other DesActOpt="Prog Det" DesignAct=Other AutoType=None  
RunCase=Yes  
Case=LM71\_lane1 Type=LinMoving InitialCond=Zero DesTypeOpt="Prog Det" DesignType="Vehicle Live" DesActOpt="Prog Det" DesignAct="Short-Term Composite"  
AutoType=None RunCase=Yes  
Case=LM71\_lane2 Type=LinMoving InitialCond=Zero DesTypeOpt="Prog Det" DesignType="Vehicle Live" DesActOpt="Prog Det" DesignAct="Short-Term Composite"  
AutoType=None RunCase=Yes

APPALDATORE: <b>TELESE S.c.a r.l.</b> Consorzio Telese Società Consortile a Responsabilità Limitata	<b>ITINERARIO NAPOLI – BARI</b> <b>RADDOPPIO TRATTA CANCELLO-BENEVENTO</b> <b>II LOTTO FUNZIONALE FRASSO TELESINO – VITULANO</b> <b>2° SUBLOTTO TELESE – SAN LORENZO</b> <b>PROGETTO ESECUTIVO</b>					
PROGETTAZIONE: Mandatario: <b>SYSTRA S.A.</b> Mandante: <b>SWS Engineering S.p.A.</b> <b>SYSTRA-SOTECNI S.p.A.</b>						
<b>PONTI E VIADOTTI – VI14</b> <b>"Struttura ad archi": Tabulato di calcolo – 2 di 2</b>	<b>COMMESSA</b> <b>IF2R</b>	<b>LOTTO</b> <b>2.2.E.ZZ</b>	<b>CODIFICA</b> <b>CL</b>	<b>DOCUMENTO</b> <b>VI.14.0.004</b>	<b>REV.</b> <b>A</b>	<b>FOGLIO</b> <b>591 di 597</b>

Case=SW/2\_lane1 Type=LinMoving InitialCond=Zero DesTypeOpt="Prog Det" DesignType="Vehicle Live" DesActOpt="Prog Det" DesignAct="Short-Term Composite" AutoType=None RunCase=Yes

Case=SW/2\_lane2 Type=LinMoving InitialCond=Zero DesTypeOpt="Prog Det" DesignType="Vehicle Live" DesActOpt="Prog Det" DesignAct="Short-Term Composite" AutoType=None RunCase=Yes

Case=folla Type=LinStatic InitialCond=Zero DesTypeOpt="Prog Det" DesignType=Other DesActOpt="Prog Det" DesignAct=Other AutoType=None RunCase=Yes

Case=avv/frenat\_lane1 Type=LinStatic InitialCond=Zero DesTypeOpt="Prog Det" DesignType=Other DesActOpt="Prog Det" DesignAct=Other AutoType=None RunCase=Yes

Case=avv/frenat\_lane2 Type=LinStatic InitialCond=Zero DesTypeOpt="Prog Det" DesignType=Other DesActOpt="Prog Det" DesignAct=Other AutoType=None RunCase=Yes

Case=serpeggio\_nord\_lane1 Type=LinStatic InitialCond=Zero DesTypeOpt="Prog Det" DesignType=Other DesActOpt="Prog Det" DesignAct=Other AutoType=None RunCase=Yes

Case=serpeggio\_centro\_lane1 Type=LinStatic InitialCond=Zero DesTypeOpt="Prog Det" DesignType=Other DesActOpt="Prog Det" DesignAct=Other AutoType=None RunCase=Yes

Case=serpeggio\_sud\_lane1 Type=LinStatic InitialCond=Zero DesTypeOpt="Prog Det" DesignType=Other DesActOpt="Prog Det" DesignAct=Other AutoType=None RunCase=Yes

Case=traffico1\_impalcato Type=LinStatic InitialCond=Zero DesTypeOpt="Prog Det" DesignType=Other DesActOpt="Prog Det" DesignAct=Other AutoType=None RunCase=Yes

Case=traffico2\_impalcato Type=LinStatic InitialCond=Zero DesTypeOpt="Prog Det" DesignType=Other DesActOpt="Prog Det" DesignAct=Other AutoType=None RunCase=Yes

Case=traffico3\_impalcato Type=LinStatic InitialCond=Zero DesTypeOpt="Prog Det" DesignType=Other DesActOpt="Prog Det" DesignAct=Other AutoType=None RunCase=Yes

Case=traffico4\_impalcato Type=LinStatic InitialCond=Zero DesTypeOpt="Prog Det" DesignType=Other DesActOpt="Prog Det" DesignAct=Other AutoType=None RunCase=Yes

Case=ritiro Type=LinStatic InitialCond=Zero DesTypeOpt="Prog Det" DesignType=Other DesActOpt="Prog Det" DesignAct=Other AutoType=None RunCase=Yes

Case=wood Type=LinStatic InitialCond=Zero DesTypeOpt="Prog Det" DesignType=Other DesActOpt="Prog Det" DesignAct=Other AutoType=None RunCase=Yes

Case=neve Type=LinStatic InitialCond=Zero DesTypeOpt="Prog Det" DesignType=Other DesActOpt="Prog Det" DesignAct=Other AutoType=None RunCase=Yes

Case=temp Type=LinStatic InitialCond=Zero DesTypeOpt="Prog Det" DesignType=Other DesActOpt="Prog Det" DesignAct=Other AutoType=None RunCase=Yes

Case="vento sud-nord" Type=LinStatic InitialCond=Zero DesTypeOpt="Prog Det" DesignType=Other DesActOpt="Prog Det" DesignAct=Other AutoType=None RunCase=Yes

Case="vento nord-sud" Type=LinStatic InitialCond=Zero DesTypeOpt="Prog Det" DesignType=Other DesActOpt="Prog Det" DesignAct=Other AutoType=None RunCase=Yes

Case=SLV\_x Type=LinStatic InitialCond=Zero DesTypeOpt="Prog Det" DesignType=Other DesActOpt="Prog Det" DesignAct=Other AutoType=None RunCase=Yes

Case=SLV\_y Type=LinStatic InitialCond=Zero DesTypeOpt="Prog Det" DesignType=Other DesActOpt="Prog Det" DesignAct=Other AutoType=None RunCase=Yes

Case=SLV\_z Type=LinStatic InitialCond=Zero DesTypeOpt="Prog Det" DesignType=Other DesActOpt="Prog Det" DesignAct=Other AutoType=None RunCase=Yes

Case=centrifuga\_1 Type=LinStatic InitialCond=Zero DesTypeOpt="Prog Det" DesignType=Other DesActOpt="Prog Det" DesignAct=Other AutoType=None RunCase=Yes  
GUID=a1424c3c-95fc-483a-87c4-115731bc6b56

Case=centrifuga\_2 Type=LinStatic InitialCond=Zero DesTypeOpt="Prog Det" DesignType=Other DesActOpt="Prog Det" DesignAct=Other AutoType=None RunCase=Yes  
GUID=124ca6f7-4c56-42a0-a430-2d4d53723761

Case=serpeggio\_nord\_lane2 Type=LinStatic InitialCond=Zero DesTypeOpt="Prog Det" DesignType=Other DesActOpt="Prog Det" DesignAct=Other AutoType=None RunCase=Yes  
GUID=38ab8e73-9ecc-47ec-b8d8-4263109586ae

Case=serpeggio\_centro\_lane2 Type=LinStatic InitialCond=Zero DesTypeOpt="Prog Det" DesignType=Other DesActOpt="Prog Det" DesignAct=Other AutoType=None RunCase=Yes  
GUID=83c608f4-f8c3-47f2-a38c-0146aae3a5b2

Case=serpeggio\_sud\_lane2 Type=LinStatic InitialCond=Zero DesTypeOpt="Prog Det" DesignType=Other DesActOpt="Prog Det" DesignAct=Other AutoType=None RunCase=Yes  
GUID=1a87d62a-4207-4ae4-83a9-f7d622ffc5f4

Case=sismaX\_impalcato Type=LinStatic InitialCond=Zero DesTypeOpt="Prog Det" DesignType=Other DesActOpt="Prog Det" DesignAct=Other AutoType=None RunCase=Yes  
GUID=561c57e6-2d7f-4523-9534-f24f40b1eca3

Case=sismaY\_impalcato Type=LinStatic InitialCond=Zero DesTypeOpt="Prog Det" DesignType=Other DesActOpt="Prog Det" DesignAct=Other AutoType=None RunCase=Yes  
GUID=76ceba32-84cc-4dc2-945d-8f1001e98af3

Case=sismaZ\_impalcato Type=LinStatic InitialCond=Zero DesTypeOpt="Prog Det" DesignType=Other DesActOpt="Prog Det" DesignAct=Other AutoType=None RunCase=Yes  
GUID=3bbf48dc-04d1-4e37-ac3e-5f20752be483

APPALTATORE: <b>TELESE S.c.a.r.l.</b> Consorzio Telese Società Consortile a Responsabilità Limitata	ITINERARIO NAPOLI – BARI RADDOPPIO TRATTA CANCELLO-BENEVENTO II LOTTO FUNZIONALE FRASSO TELESINO – VITULANO 2° SUBLOTTO TELESE – SAN LORENZO PROGETTO ESECUTIVO					
PROGETTAZIONE: Mandatario: SYSTRA S.A. Mandante: SWS Engineering S.p.A. SYSTRA-SOTECNI S.p.A.						
PONTI E VIADOTTI – VI14 "Struttura ad archi": Tabulato di calcolo – 2 di 2	COMMESSA IF2R	LOTTO 2.2.E.ZZ	CODIFICA CL	DOCUMENTO VI.14.0.0.004	REV. A	FOGLIO 592 di 597

Case="Azione parassita" Type=LinStatic InitialCond=Zero DesTypeOpt="Prog Det" DesignType=Other DesActOpt="Prog Det" DesignAct=Other AutoType=None RunCase=Yes GUID=f25829a7-27a2-461c-9623-cfcc477b3141

Case="treno sisma" Type=LinStatic InitialCond=Zero DesTypeOpt="Prog Det" DesignType=Other DesActOpt="Prog Det" DesignAct=Other AutoType=None RunCase=Yes GUID=eba41f93-ef21-4554-aa09-df0762164209

TABLE: "LOAD PATTERN DEFINITIONS"

LoadPat=DEAD DesignType=Dead SelfWtMult=1  
LoadPat="peso rinterro" DesignType=Other SelfWtMult=0  
LoadPat="spinta terreno" DesignType=Other SelfWtMult=0  
LoadPat="peso ballast" DesignType=Other SelfWtMult=0  
LoadPat=barriere DesignType=Other SelfWtMult=0  
LoadPat=paraballast DesignType=Other SelfWtMult=0  
LoadPat="ricoprimento magrone" DesignType=Other SelfWtMult=0  
LoadPat="G1 impalcato" DesignType=Other SelfWtMult=0  
LoadPat="G2 impalcato" DesignType=Other SelfWtMult=0  
LoadPat=folla DesignType=Other SelfWtMult=0  
LoadPat=avv/frenat\_lane1 DesignType=Other SelfWtMult=0  
LoadPat=avv/frenat\_lane2 DesignType=Other SelfWtMult=0  
LoadPat=serpeggio\_nord\_lane1 DesignType=Other SelfWtMult=0  
LoadPat=serpeggio\_centro\_lane1 DesignType=Other SelfWtMult=0  
LoadPat=serpeggio\_sud\_lane1 DesignType=Other SelfWtMult=0  
LoadPat=traffico1\_impalcato DesignType=Other SelfWtMult=0  
LoadPat=traffico2\_impalcato DesignType=Other SelfWtMult=0  
LoadPat=traffico3\_impalcato DesignType=Other SelfWtMult=0  
LoadPat=traffico4\_impalcato DesignType=Other SelfWtMult=0  
LoadPat=ritiro DesignType=Other SelfWtMult=0  
LoadPat=wood DesignType=Other SelfWtMult=0  
LoadPat=neve DesignType=Other SelfWtMult=0  
LoadPat=temp DesignType=Other SelfWtMult=0  
LoadPat="vento sud-nord" DesignType=Other SelfWtMult=0  
LoadPat="vento nord-sud" DesignType=Other SelfWtMult=0  
LoadPat=SLV\_x DesignType=Other SelfWtMult=0  
LoadPat=SLV\_y DesignType=Other SelfWtMult=0  
LoadPat=SLV\_z DesignType=Other SelfWtMult=0  
LoadPat=centrifuga\_1 DesignType=Other SelfWtMult=0 GUID=b320965a-2db4-4ba8-a645-1fc713c66abf Notes="Added 04/06/2021 16:39:14"  
LoadPat=centrifuga\_2 DesignType=Other SelfWtMult=0 GUID=445e09ab-b862-40f1-944b-e7c1ce5c71d1 Notes="Added 04/06/2021 16:39:17"  
LoadPat=serpeggio\_nord\_lane2 DesignType=Other SelfWtMult=0 Notes="Added 04/06/2021 17:29:24"  
LoadPat=serpeggio\_centro\_lane2 DesignType=Other SelfWtMult=0 Notes="Added 04/06/2021 17:29:31"  
LoadPat=serpeggio\_sud\_lane2 DesignType=Other SelfWtMult=0 Notes="Added 04/06/2021 17:29:37"  
LoadPat=sismaY\_impalcato DesignType=Other SelfWtMult=0 GUID=0262b751-fbde-48cf-bf55-877375f612e6 Notes="Added 08/06/2021 15:37:35"  
LoadPat="Azione parassita" DesignType=Other SelfWtMult=0 GUID=e8e805fb-fc49-4908-98b6-784b6781dc6d Notes="Added 08/06/2021 17:00:31"  
LoadPat="treno sisma" DesignType=Other SelfWtMult=0 GUID=3a34ea59-ca0d-4f9d-83ab-e56a8f212a30 Notes="Added 08/06/2021 18:19:12"

TABLE: "MASS SOURCE"

MassSource=MSSSRC1 Elements=Yes Masses=Yes Loads=Yes IsDefault=Yes LoadPat="peso rinterro" Multiplier=1  
MassSource=MSSSRC1 LoadPat="peso ballast" Multiplier=1  
MassSource=MSSSRC1 LoadPat=barriere Multiplier=1  
MassSource=MSSSRC1 LoadPat=paraballast Multiplier=1  
MassSource=MSSSRC1 LoadPat="ricoprimento magrone" Multiplier=1  
MassSource=MSSSRC1 LoadPat="G1 impalcato" Multiplier=1



APPALTATORE: <b>TELESE</b> S.c.a r.l. Consorzio Telese Società Consortile a Responsabilità Limitata	<b>ITINERARIO NAPOLI – BARI</b> <b>RADDOPPIO TRATTA CANCELLO-BENEVENTO</b> <b>II LOTTO FUNZIONALE FRASSO TELESINO – VITULANO</b> <b>2° SUBLOTTO TELESE – SAN LORENZO</b>  <b>PROGETTO ESECUTIVO</b>					
PROGETTAZIONE: Mandatario: SYSTRA S.A. Mandante: SWS Engineering S.p.A. SYSTRA-SOTECNI S.p.A.						
<b>PONTI E VIADOTTI – VI14</b> "Struttura ad archi": Tabulato di calcolo – 2 di 2	COMMESSA IF2R	LOTTO 2.2.E.ZZ	CODIFICA CL	DOCUMENTO VI.14.0.0.004	REV. A	FOGLIO 593 di 597

MassSource=MSSSRC1 LoadPat="G2 impalcato" Multiplier=1

MassSource=MSSSRC1 LoadPat="treno sisma" Multiplier=1

TABLE: "MATERIAL PROPERTIES 01 - GENERAL"

Material=4000Psi Type=Concrete SymType=Isotropic TempDepend=No Color=Red Notes="Customary f'c 4000 psi 26/09/2019 18:04:50"

Material=A416Gr270 Type=Tendon Grade="Grade 270" SymType=Uniaxial TempDepend=No Color=Magenta GUID=ed4010a2-16b9-43f5-a597-c170a6bc0b85  
Notes="ASTM A416 Grade 270 04/06/2021 16:02:02"

Material=A992Fy50 Type=Steel SymType=Isotropic TempDepend=No Color=Cyan Notes="ASTM A992 Grade 50 26/09/2019 18:04:50"

Material=C28/35 Type=Concrete SymType=Isotropic TempDepend=No Color=Blue Notes="Italy UNI EN 206-1:2006 e UNI 11104:2004 C28/35 added 26/09/2019 18:08:45"

TABLE: "MATERIAL PROPERTIES 02 - BASIC MECHANICAL PROPERTIES"

Material=4000Psi UnitWeight=23.5631216161854 UnitMass=2.40276960558926 E1=24855578.0600518 G12=10356490.8583549 U12=0.2 A1=9.9E-06

Material=A416Gr270 UnitWeight=76.9728639422648 UnitMass=7.84904737995992 E1=196500599.8512 A1=1.16999994421006E-05

Material=A992Fy50 UnitWeight=76.9728639422648 UnitMass=7.84904737995992 E1=199947978.795958 G12=76903068.767676 U12=0.3 A1=1.17E-05

Material=C28/35 UnitWeight=24.99261766 UnitMass=2.5485377 E1=32308000 G12=13461666.6666667 U12=0.2 A1=1E-05

TABLE: "MATERIAL PROPERTIES 03A - STEEL DATA"

Material=A992Fy50 Fy=344737.894475789 Fu=448159.262818526 EffFy=379211.683923368 EffFu=492975.189100378 SSCurveOpt=Simple SSHysType=Kinematic  
SHard=0.015 SMax=0.11 SRup=0.17 FinalSlope=-0.1 CoupModType="Von Mises"

TABLE: "MATERIAL PROPERTIES 03B - CONCRETE DATA"

Material=4000Psi Fc=27579.0315580631 eFc=27579.0315580631 LtWtConc=No SSCurveOpt=Mander SSHysType=Takeda SFc=0.00221914 SCap=0.005 FinalSlope=-0.1  
FAngle=0 DAngle=0 CoupModType="Modified Darwin-Pecknold"

Material=C28/35 Fc=28000 eFc=28000 LtWtConc=No SSCurveOpt=Mander SSHysType=Takeda SFc=0.0017333 SCap=0.005 FinalSlope=-0.1 FAngle=0 DAngle=0  
CoupModType="Modified Darwin-Pecknold"

TABLE: "MATERIAL PROPERTIES 03F - TENDON DATA"

Material=A416Gr270 Fy=1689905.15872032 Fu=1861584.63016926 SSCurveOpt="270 ksi" SSHysType=Kinematic FinalSlope=-0.1 CoupModType="Von Mises"

TABLE: "MATERIAL PROPERTIES 03J - COUPLED NONLINEAR VON MISES DATA"

Material=A416Gr270 YieldStress=1689905.15872032 LinIsoHard=No LinKinHard=No NLIsoSaHard=No

Material=A992Fy50 YieldStress=379211.683923368 LinIsoHard=No LinKinHard=No NLIsoSaHard=No

TABLE: "MATERIAL PROPERTIES 06 - DAMPING PARAMETERS"

Material=4000Psi ModalRatio=0 VisMass=0 VisStiff=0 HysMass=0 HysStiff=0

Material=A416Gr270 ModalRatio=0 VisMass=0 VisStiff=0 HysMass=0 HysStiff=0

Material=A992Fy50 ModalRatio=0 VisMass=0 VisStiff=0 HysMass=0 HysStiff=0

Material=C28/35 ModalRatio=0 VisMass=0 VisStiff=0 HysMass=0 HysStiff=0

TABLE: "OPTIONS - COLORS - DISPLAY"

DeviceType=Screen Points=6250335 LinesFrame=Blue LinesFrmDL=Blue LinesCable=Green LinesTendon=Green SpringLinks=Green Restraints=Green Releases=Green  
Axes=Cyan Text=Black ShadowLines=Gray8Dark GuideLines=Gray8Dark \_

Highlight=Red Selection=10504778 AreaFillBot=Gray8Dark AreaFillTop=Gray4 AreaFillSd=10197915 AreaEdge=10329501 SolidF1=Red SolidF2=Blue SolidF3=Green  
SolidF4=Yellow SolidF5=White SolidF6=Cyan \_

SolidEdge=DarkRed Floor=Gray4 Background=White BGLowLeft=White BGLowRight=White BGUpRight=White Darkness=0

DeviceType=Printer Points=Gray8Dark LinesFrame=Black LinesFrmDL=Gray4 LinesCable=Black LinesTendon=Black SpringLinks=Gray8Dark Restraints=Gray8Dark  
Releases=Gray4 Axes=Black Text=Black ShadowLines=Gray4 \_

GuideLines=Gray4 Highlight=Black Selection=Black AreaFillBot=Gray4 AreaFillTop=Gray8Dark AreaFillSd=Gray4 AreaEdge=Black SolidF1=Gray1Light SolidF2=Gray2  
SolidF3=Gray3 SolidF4=Gray4 SolidF5=Gray5 \_

SolidF6=Gray6 SolidEdge=Black Floor=Gray4 Background=White BGLowLeft=White BGLowRight=White BGUpRight=White Darkness=0.5

APPALTATORE: <b>TELESE</b> S.c.a r.l. <small>Consorzio Telese Società Consortile a Responsabilità Limitata</small>	<b>ITINERARIO NAPOLI – BARI</b> <b>RADDOPPIO TRATTA CANCELLO-BENEVENTO</b> <b>II LOTTO FUNZIONALE FRASSO TELESINO – VITULANO</b> <b>2° SUBLOTTO TELESE – SAN LORENZO</b> <b>PROGETTO ESECUTIVO</b>					
PROGETTAZIONE: Mandataria: SYSTRA S.A. Mandante: SWS Engineering S.p.A. SYSTRA-SOTECNI S.p.A.						
<b>PONTI E VIADOTTI – VI14</b> <b>"Struttura ad archi": Tabulato di calcolo – 2 di 2</b>	COMMESSA IF2R	LOTTO 2.2.E.ZZ	CODIFICA CL	DOCUMENTO VI.14.0.0.004	REV. A	FOGLIO 594 di 597

DeviceType="Color Printer" Points=Blue LinesFrame=Blue LinesFrmDL=Blue LinesCable=Green LinesTendon=Green SpringLinks=Green Restraints=Green Releases=Green Axes=Cyan Text=Black ShadowLines=Gray8Dark \_

GuideLines=Gray8Dark Highlight=Red Selection=10504778 AreaFillBot=Red AreaFillTop=16744703 AreaFillSd=Red AreaEdge=DarkRed SolidF1=Red SolidF2=Blue SolidF3=Green SolidF4=Yellow SolidF5=White SolidF6=Cyan \_

SolidEdge=DarkRed Floor=Gray4 Background=White BGLowLeft=White BGLowRight=White BGUpRight=White Darkness=0.5

TABLE: "OPTIONS - COLORS - OUTPUT"

DeviceType=Screen Contour1=13107400 Contour2=6553828 Contour3=Red Contour4=16639 Contour5=Orange Contour6=43775 Contour7=54527 Contour8=Yellow Contour9=65408 Contour10=Green Contour11=8453888 Contour12=Cyan \_

Contour13=16755200 Contour14=16733440 Contour15=Blue Transpare=0.7 Ratio1=Cyan Ratio2=Green Ratio3=Yellow Ratio4=Orange Ratio5=Red RatioNotD=Gray4 RatioNotC=Red RatioVal1=0.5 RatioVal2=0.7 RatioVal3=0.9 \_

RatioVal4=1 DFillPos=Blue DFillNeg=Red DFillRPos=Green DFillRNeg=Green

DeviceType=Printer Contour1=Black Contour2=3158064 Contour3=4210752 Contour4=5263440 Contour5=6316128 Contour6=7368816 Contour7=Gray8Dark Contour8=Gray7 Contour9=Gray6 Contour10=Gray5 Contour11=Gray4 \_

Contour12=Gray3 Contour13=Gray2 Contour14=Gray1Light Contour15=White Transpare=0 Ratio1=Gray2 Ratio2=Gray4 Ratio3=Gray8Dark Ratio4=4210752 Ratio5=Black RatioNotD=Gray4 RatioNotC=Black RatioVal1=0.5 \_

RatioVal2=0.7 RatioVal3=0.9 RatioVal4=1 DFillPos=Gray8Dark DFillNeg=Gray8Dark DFillRPos=4210752 DFillRNeg=4210752

DeviceType="Color Printer" Contour1=13107400 Contour2=6553828 Contour3=Red Contour4=16639 Contour5=Orange Contour6=43775 Contour7=54527 Contour8=Yellow Contour9=65408 Contour10=Green Contour11=8453888 \_

Contour12=Cyan Contour13=16755200 Contour14=16733440 Contour15=Blue Transpare=0 Ratio1=Cyan Ratio2=Green Ratio3=Yellow Ratio4=Orange Ratio5=Red RatioNotD=Gray4 RatioNotC=Red RatioVal1=0.5 RatioVal2=0.7 \_

RatioVal3=0.9 RatioVal4=1 DFillPos=Blue DFillNeg=Red DFillRPos=Green DFillRNeg=Green

TABLE: "OVERWRITES - STEEL DESIGN - AISC360-05-IBC2006"

Frame=1 DesignSect="Program Determined" FrameType="Program Determined" Fy=0 RLLF=0 AreaRatio=0 XLMajor=0 XLMinor=0 XLLTB=0 K1Major=0 K1Minor=0 K2Major=0 K2Minor=0 KLTB=0 CmMajor=0 CmMinor=0 Cb=0 \_

B1Major=0 B1Minor=0 B2Major=0 B2Minor=0 HSSReduceT="Program Determined" HSSWelding="Program Determined" Omega0=0 Ry=0 Pnc=0 Pnt=0 Mn3=0 Mn2=0 Vn2=0 Vn3=0 CheckDefl="Program Determined" \_

DeflType="Program Determined" DLRat=0 SDLAndLLRat=0 LLRat=0 TotalRat=0 NetRat=0 DLAbs=0 SDLAndLLAbs=0 LLAbs=0 TotalAbs=0 NetAbs=0 SpecCamber=0 DCLimit=0

Frame=2 DesignSect="Program Determined" FrameType="Program Determined" Fy=0 RLLF=0 AreaRatio=0 XLMajor=0 XLMinor=0 XLLTB=0 K1Major=0 K1Minor=0 K2Major=0 K2Minor=0 KLTB=0 CmMajor=0 CmMinor=0 Cb=0 \_

B1Major=0 B1Minor=0 B2Major=0 B2Minor=0 HSSReduceT="Program Determined" HSSWelding="Program Determined" Omega0=0 Ry=0 Pnc=0 Pnt=0 Mn3=0 Mn2=0 Vn2=0 Vn3=0 CheckDefl="Program Determined" \_

DeflType="Program Determined" DLRat=0 SDLAndLLRat=0 LLRat=0 TotalRat=0 NetRat=0 DLAbs=0 SDLAndLLAbs=0 LLAbs=0 TotalAbs=0 NetAbs=0 SpecCamber=0 DCLimit=0

Frame=3 DesignSect="Program Determined" FrameType="Program Determined" Fy=0 RLLF=0 AreaRatio=0 XLMajor=0 XLMinor=0 XLLTB=0 K1Major=0 K1Minor=0 K2Major=0 K2Minor=0 KLTB=0 CmMajor=0 CmMinor=0 Cb=0 \_

B1Major=0 B1Minor=0 B2Major=0 B2Minor=0 HSSReduceT="Program Determined" HSSWelding="Program Determined" Omega0=0 Ry=0 Pnc=0 Pnt=0 Mn3=0 Mn2=0 Vn2=0 Vn3=0 CheckDefl="Program Determined" \_

DeflType="Program Determined" DLRat=0 SDLAndLLRat=0 LLRat=0 TotalRat=0 NetRat=0 DLAbs=0 SDLAndLLAbs=0 LLAbs=0 TotalAbs=0 NetAbs=0 SpecCamber=0 DCLimit=0

Frame=4 DesignSect="Program Determined" FrameType="Program Determined" Fy=0 RLLF=0 AreaRatio=0 XLMajor=0 XLMinor=0 XLLTB=0 K1Major=0 K1Minor=0 K2Major=0 K2Minor=0 KLTB=0 CmMajor=0 CmMinor=0 Cb=0 \_

B1Major=0 B1Minor=0 B2Major=0 B2Minor=0 HSSReduceT="Program Determined" HSSWelding="Program Determined" Omega0=0 Ry=0 Pnc=0 Pnt=0 Mn3=0 Mn2=0 Vn2=0 Vn3=0 CheckDefl="Program Determined" \_

DeflType="Program Determined" DLRat=0 SDLAndLLRat=0 LLRat=0 TotalRat=0 NetRat=0 DLAbs=0 SDLAndLLAbs=0 LLAbs=0 TotalAbs=0 NetAbs=0 SpecCamber=0 DCLimit=0

Frame=5 DesignSect="Program Determined" FrameType="Program Determined" Fy=0 RLLF=0 AreaRatio=0 XLMajor=0 XLMinor=0 XLLTB=0 K1Major=0 K1Minor=0 K2Major=0 K2Minor=0 KLTB=0 CmMajor=0 CmMinor=0 Cb=0 \_

APPALDATTORE: <b>TELESE</b> S.c.a r.l. Consorzio Telese Società Consortile a Responsabilità Limitata	<b>ITINERARIO NAPOLI – BARI</b>					
PROGETTAZIONE: Mandatario: SYSTRA S.A. Mandante: SWS Engineering S.p.A. SYSTRA-SOTECNI S.p.A.	<b>RADDOPPIO TRATTA CANCELLO-BENEVENTO</b>					
	<b>II LOTTO FUNZIONALE FRASSO TELESINO – VITULANO</b>					
	<b>2° SUBLOTTO TELESE – SAN LORENZO</b>					
	<b>PROGETTO ESECUTIVO</b>					
<b>PONTI E VIADOTTI – VI14</b> "Struttura ad archi": Tabulato di calcolo – 2 di 2	COMMESSA IF2R	LOTTO 2.2.E.ZZ	CODIFICA CL	DOCUMENTO VI.14.0.0.004	REV. A	FOGLIO 595 di 597

B1Major=0 B1Minor=0 B2Major=0 B2Minor=0 HSSReduceT="Program Determined" HSSWelding="Program Determined" Omega0=0 Ry=0 Pnc=0 Pnt=0 Mn3=0 Mn2=0 Vn2=0 Vn3=0 CheckDefl="Program Determined" \_

DeflType="Program Determined" DL.Rat=0 SDLAndLL.Rat=0 LL.Rat=0 TotalRat=0 NetRat=0 DL.Abs=0 SDLAndLL.Abs=0 LL.Abs=0 TotalAbs=0 NetAbs=0 SpecCamber=0 DCLimit=0

Frame=6 DesignSect="Program Determined" FrameType="Program Determined" Fy=0 RLLF=0 AreaRatio=0 XLMajor=0 XLMinor=0 XLLTB=0 K1Major=0 K1Minor=0 K2Major=0 K2Minor=0 KLTB=0 CmMajor=0 CmMinor=0 Cb=0 \_

B1Major=0 B1Minor=0 B2Major=0 B2Minor=0 HSSReduceT="Program Determined" HSSWelding="Program Determined" Omega0=0 Ry=0 Pnc=0 Pnt=0 Mn3=0 Mn2=0 Vn2=0 Vn3=0 CheckDefl="Program Determined" \_

DeflType="Program Determined" DL.Rat=0 SDLAndLL.Rat=0 LL.Rat=0 TotalRat=0 NetRat=0 DL.Abs=0 SDLAndLL.Abs=0 LL.Abs=0 TotalAbs=0 NetAbs=0 SpecCamber=0 DCLimit=0

TABLE: "PREFERENCES - ALUMINUM DESIGN - AA-ASD 2000"

THDesign=Envelopes FrameType="Moment Frame" SRatioLimit=1 MaxIter=1 LatFact=1.3333333333333333 UseLatFact=No Bridge=No

TABLE: "PREFERENCES - COLD FORMED DESIGN - AISI-ASD96"

THDesign=Envelopes FrameType="Braced Frame" SRatioLimit=1 MaxIter=1 OmegaBS=1.67 OmegaBUS=1.67 OmegaBLTB=1.67 OmegaVS=1.67 OmegaVNS=1.5 OmegaT=1.67 OmegaC=1.8

TABLE: "PREFERENCES - CONCRETE DESIGN - ACI 318-08/IBC2009"

THDesign=Envelopes NumCurves=24 NumPoints=11 MinEccen=Yes PatLLF=0.75 UFLimit=0.95 SeisCat=D Rho=1 Sds=0.5 PhiT=0.9 PhiCTied=0.65 PhiCSpiral=0.7 PhiV=0.75 PhiVSeismic=0.6 PhiVJoint=0.85

TABLE: "PREFERENCES - DIMENSIONAL"

MergeTol=0.001 FineGrid=0.25 Nudge=0.25 SelectTol=3 SnapTol=12 SLineThick=1 PLineThick=4 MaxFont=8 MinFont=5 AutoZoom=10 ShrinkFact=70 TextFileLen=240

TABLE: "PREFERENCES - STEEL DESIGN - AISC360-05-IBC2006"

THDesign=Envelopes FrameType=SMF PatLLF=0.75 SRatioLimit=0.95 MaxIter=1 SDC=D SeisCode=No SeisLoad=No ImpFactor=1 SystemRho=1 SystemSds=0.5 SystemR=8 SystemCd=5.5 Omega0=3 Provision=LRFD \_

AMethod="Direct Analysis" SOMethod="General 2nd Order" SRMethod="Tau-b Fixed" NLCoeff=0.002 PhiB=0.9 PhiC=0.9 PhiTY=0.9 PhiTF=0.75 PhiV=0.9 PhiVRolledI=1 PhiVT=0.9 PlugWeld=Yes HSSWelding=ERW HSSReduceT=No \_

CheckDefl=No DL.Rat=120 SDLAndLL.Rat=120 LL.Rat=360 TotalRat=240 NetRat=240

TABLE: "PROGRAM CONTROL"

ProgramName=SAP2000 Version=22.2.0 CurrUnits="KN, m, C" SteelCode=AISC360-05/IBC2006 ConcCode="ACI 318-08/IBC2009" AlumCode="AA-ASD 2000" ColdCode=AISI-ASD96 RegenHinge=Yes

TABLE: "PROJECT INFORMATION"

Item="Company Name"  
Item="Client Name"  
Item="Project Name"  
Item="Project Number"  
Item="Model Name"  
Item="Model Description"  
Item="Revision Number"  
Item="Frame Type"  
Item=Engineer  
Item=Checker  
Item=Supervisor  
Item="Issue Code"

APPALTATORE: <b>TELESE S.c.a.r.l.</b> <small>Consorzio Telese Società Consortile a Responsabilità Limitata</small>	ITINERARIO NAPOLI – BARI RADDOPPIO TRATTA CANCELLO-BENEVENTO II LOTTO FUNZIONALE FRASSO TELESINO – VITULANO 2° SUBLOTTO TELESE – SAN LORENZO  PROGETTO ESECUTIVO					
PROGETTAZIONE: Mandatario: SYSTRA S.A. Mandante: SWS Engineering S.p.A. SYSTRA-SOTECNI S.p.A.						
PONTI E VIADOTTI – VI14 "Struttura ad archi": Tabulato di calcolo – 2 di 2	COMMESSA IF2R	LOTTO 2.2.E.ZZ	CODIFICA CL	DOCUMENTO VI.14.0.0.004	REV. A	FOGLIO 596 di 597

Item="Design Code"

TABLE: "REBAR SIZES"

RebarID=#2 Area=3.2258E-05 Diameter=0.00635  
RebarID=#3 Area=7.09675996154547E-05 Diameter=0.009525  
RebarID=#4 Area=0.000129032001922727 Diameter=0.0127  
RebarID=#5 Area=0.000199999601538181 Diameter=0.015875  
RebarID=#6 Area=0.000283870398461819 Diameter=0.01905  
RebarID=#7 Area=0.000387096015381813 Diameter=0.022225  
RebarID=#8 Area=0.000509676413843632 Diameter=0.0254  
RebarID=#9 Area=0.00064516 Diameter=0.0286512005329132  
RebarID=#10 Area=0.00081935318769455 Diameter=0.0322579995155334  
RebarID=#11 Area=0.00100644956308365 Diameter=0.0358139991521835  
RebarID=#14 Area=0.00145161 Diameter=0.0430021989583969  
RebarID=#18 Area=0.00258064 Diameter=0.0573277992248535  
RebarID=10M Area=0.00010000004162606 Diameter=0.0113000003604438  
RebarID=15M Area=0.000200000008325212 Diameter=0.016000002402959  
RebarID=20M Area=0.000300000012487818 Diameter=0.0195000002928606  
RebarID=25M Area=0.000500000020813031 Diameter=0.0252000011414055  
RebarID=30M Area=0.000700000029138243 Diameter=0.0299000000675832  
RebarID=35M Area=0.00100000004162606 Diameter=0.0357000012990997  
RebarID=45M Area=0.00150000006243909 Diameter=0.0437000014192476  
RebarID=55M Area=0.00250000010406515 Diameter=0.056400002372922  
RebarID=6d Area=2.83000004150781E-05 Diameter=0.0060000009011096  
RebarID=8d Area=5.03000013308514E-05 Diameter=0.00800000012014795  
RebarID=10d Area=7.85000032676458E-05 Diameter=0.0100000001501849  
RebarID=12d Area=0.000113000004703745 Diameter=0.0120000001802219  
RebarID=14d Area=0.000154000006410413 Diameter=0.0140000002102589  
RebarID=16d Area=0.000201000008366838 Diameter=0.0160000002402959  
RebarID=20d Area=0.000314000013070583 Diameter=0.0200000003003699  
RebarID=25d Area=0.000491000020438396 Diameter=0.0250000003754623  
RebarID=26d Area=0.000531000022103439 Diameter=0.0260000003904808  
RebarID=28d Area=0.000616000025641654 Diameter=0.0280000004205178  
RebarID=N12 Area=0.000113000004703745 Diameter=0.0120000001802219  
RebarID=N16 Area=0.000201000008366838 Diameter=0.0160000002402959  
RebarID=N20 Area=0.000314000013070583 Diameter=0.0200000003003699  
RebarID=N24 Area=0.00045200001881498 Diameter=0.0240000003604438  
RebarID=N28 Area=0.000616000025641654 Diameter=0.0280000004205178  
RebarID=N32 Area=0.000804000033467353 Diameter=0.0320000004805918  
RebarID=N36 Area=0.00102000004245858 Diameter=0.0360000005406658

TABLE: "SOLID PROPERTY DEFINITIONS"

SolidProp=SOLID1 Material=4000Psi MatAngleA=0 MatAngleB=0 MatAngleC=0 InComp=Yes Color=Magenta Notes="Added 26/09/2019 18:05:05"

TABLE: "VEHICLES 2 - GENERAL VEHICLES 1 - GENERAL"

VehName=LM71 StayInLane=No  
VehName=SW/2 StayInLane=No

TABLE: "VEHICLES 3 - GENERAL VEHICLES 2 - LOADS"

VehName=LM71 LoadType="Leading Load" InterUnif=80 InterAxle=0

APPALTATORE: <b>TELESE S.c.a r.l.</b> Consorzio Telese Società Consortile a Responsabilità Limitata	ITINERARIO NAPOLI – BARI RADDOPPIO TRATTA CANCELLO-BENEVENTO II LOTTO FUNZIONALE FRASSO TELESINO – VITULANO 2° SUBLOTTO TELESE – SAN LORENZO PROGETTO ESECUTIVO					
PROGETTAZIONE: Mandatario: SYSTRA S.A. Mandante: SWS Engineering S.p.A. SYSTRA-SOTECNI S.p.A.						
PONTI E VIADOTTI – VI14 "Struttura ad archi": Tabulato di calcolo – 2 di 2	COMMESSA IF2R	LOTTO 2.2.E.ZZ	CODIFICA CL	DOCUMENTO VI.14.0.0.004	REV. A	FOGLIO 597 di 597

VehName=LM71 LoadType="Fixed Length" InterUnif=0 InterAxle=250 InterMinD=0.8  
VehName=LM71 LoadType="Fixed Length" InterUnif=0 InterAxle=250 InterMinD=1.6  
VehName=LM71 LoadType="Fixed Length" InterUnif=0 InterAxle=250 InterMinD=1.6  
VehName=LM71 LoadType="Fixed Length" InterUnif=0 InterAxle=250 InterMinD=1.6  
VehName=LM71 LoadType="Fixed Length" InterUnif=0 InterAxle=0 InterMinD=0.8  
VehName=LM71 LoadType="Trailing Load" InterUnif=80  
VehName=SW/2 LoadType="Fixed Length" InterUnif=150 InterAxle=0 InterMinD=25  
VehName=SW/2 LoadType="Fixed Length" InterUnif=0 InterAxle=0 InterMinD=7  
VehName=SW/2 LoadType="Fixed Length" InterUnif=150 InterAxle=0 InterMinD=25

TABLE: "VEHICLES 4 - VEHICLE CLASSES"

VehClass=LM71 VehName=LM71 ScaleFactor=1  
VehClass=SW/2 VehName=SW/2 ScaleFactor=1

END TABLE DATA