
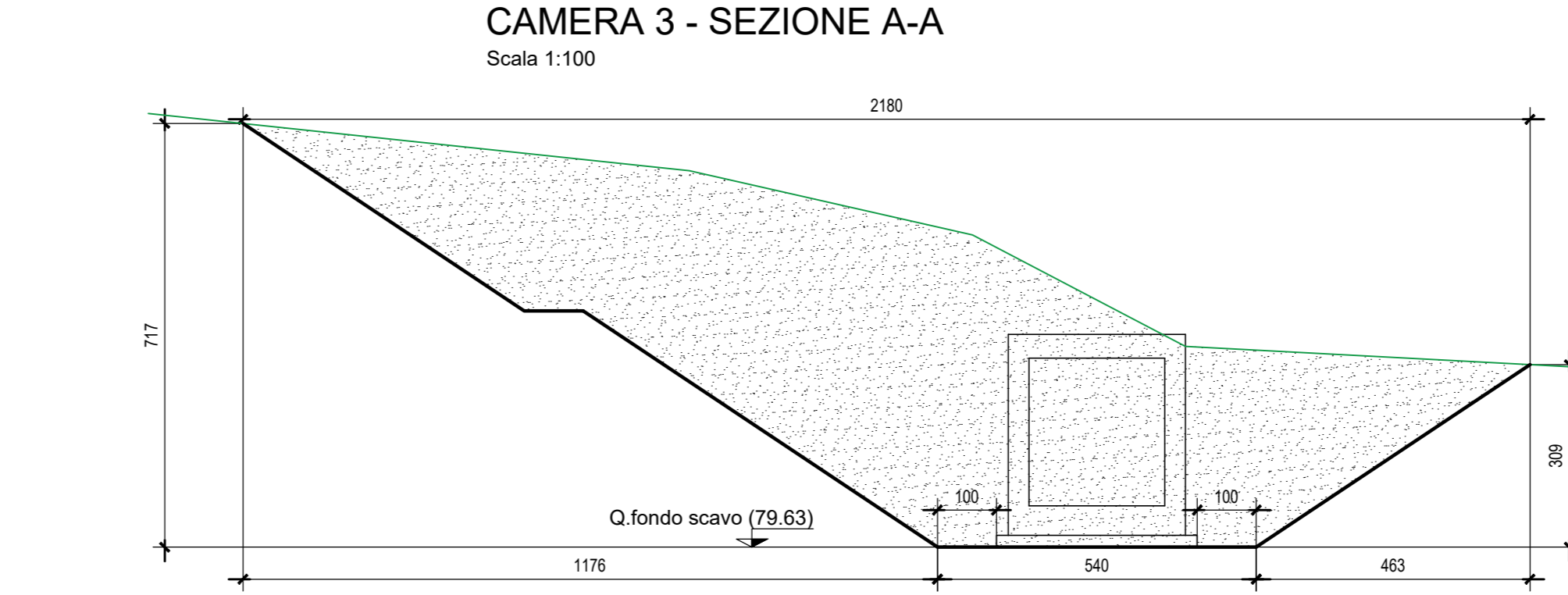
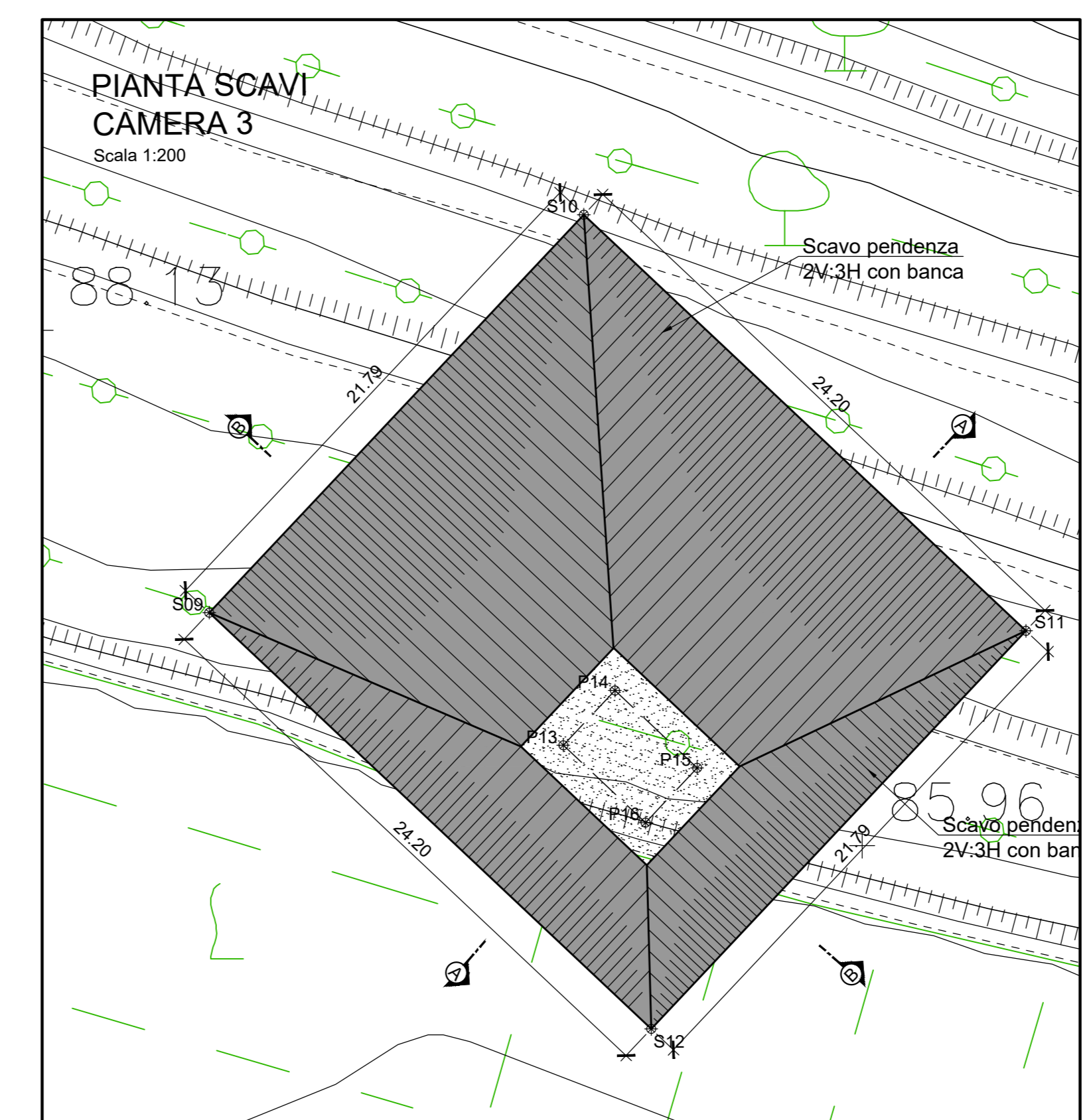
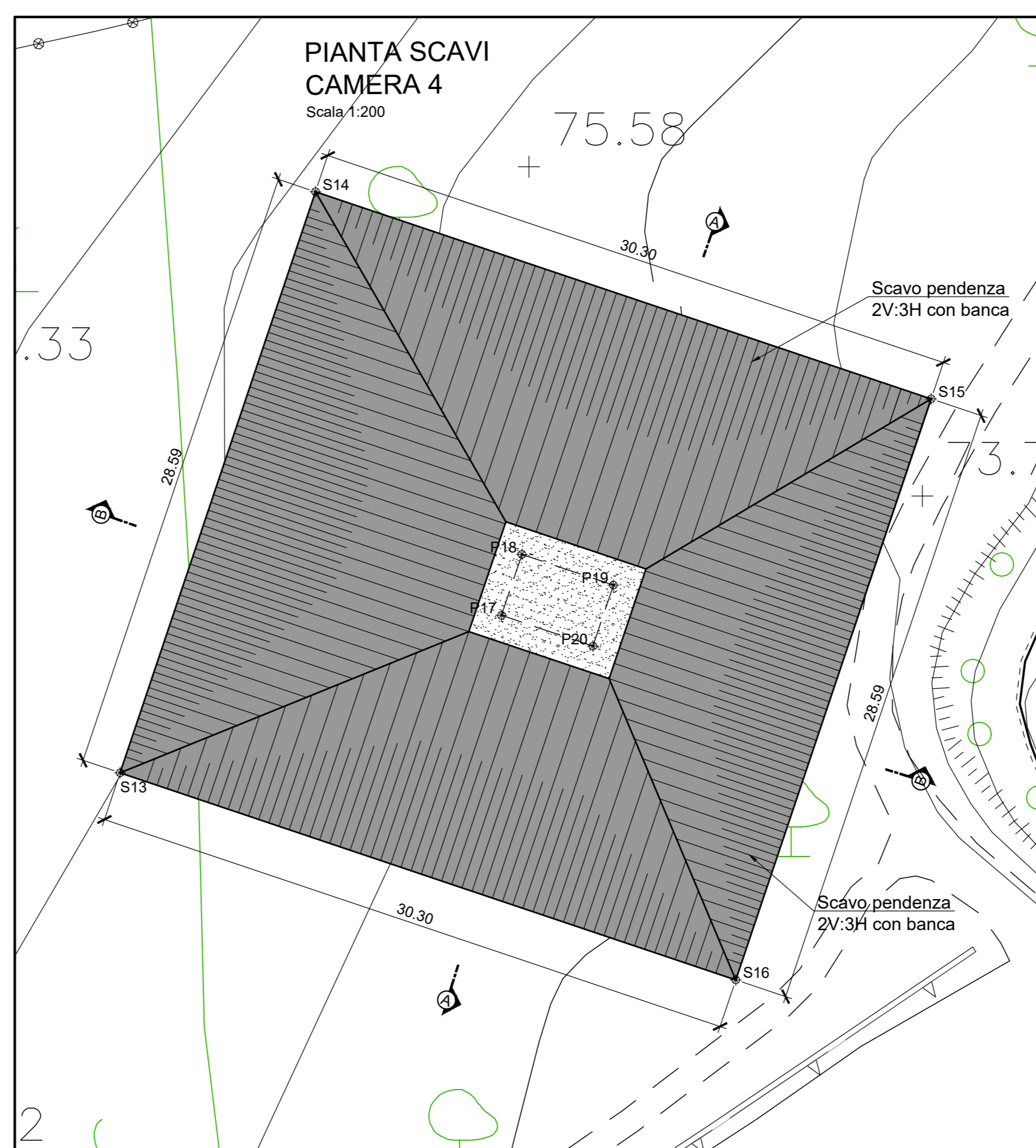



SEZIONE A-A
Scala 1:100



PICCHETTO	1	2	3	4	5	6
DISTANZE PROGRESSIVE	0.00	13.81	32.00	48.17	68.15	88.15
DISTANZE PARZIALI		13.81	18.19	14.36	20.01	20.00
QUOTE	68.00	74.92	74.92	74.92	74.92	74.92

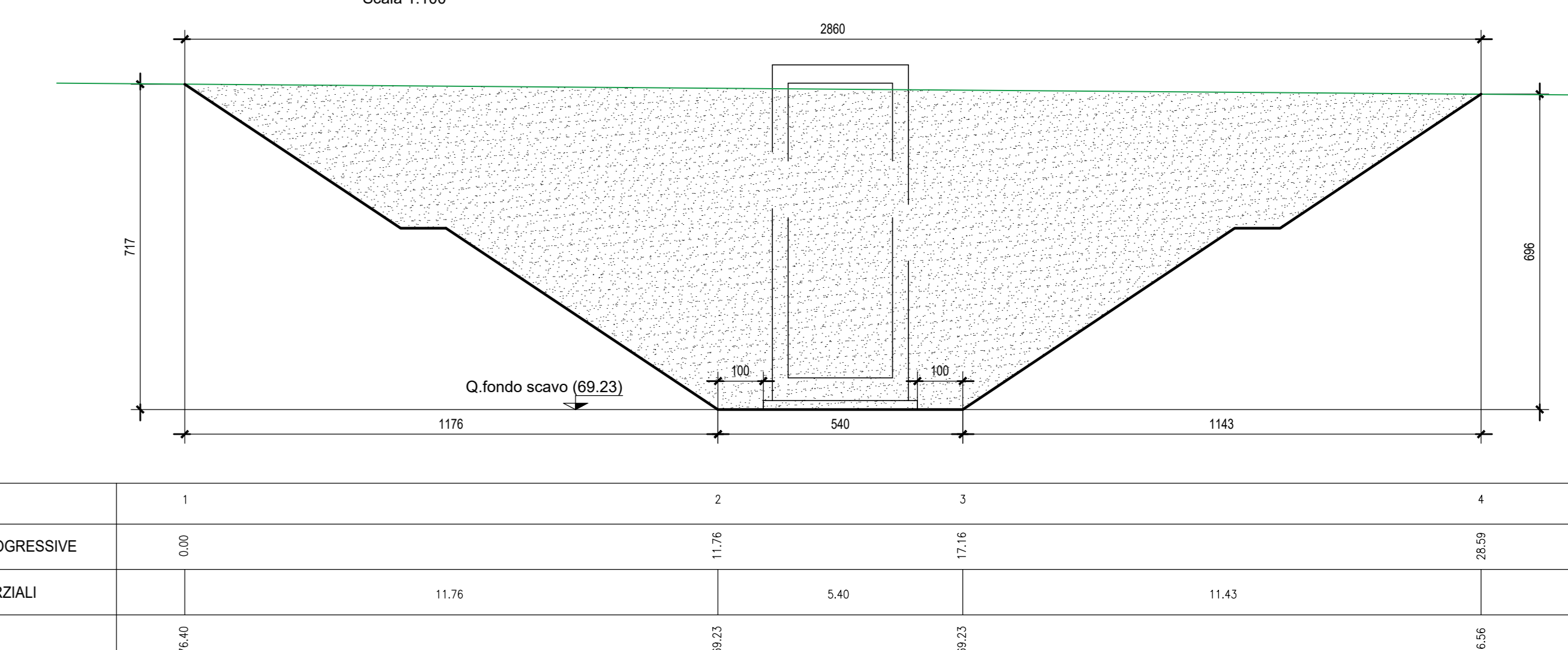


PICCHETTO	1	2	3	4
DISTANZE PROGRESSIVE	0.00	11.76	17.16	21.76
DISTANZE PARZIALI		11.76	5.40	4.60
QUOTE	68.00	68.00	68.00	68.00



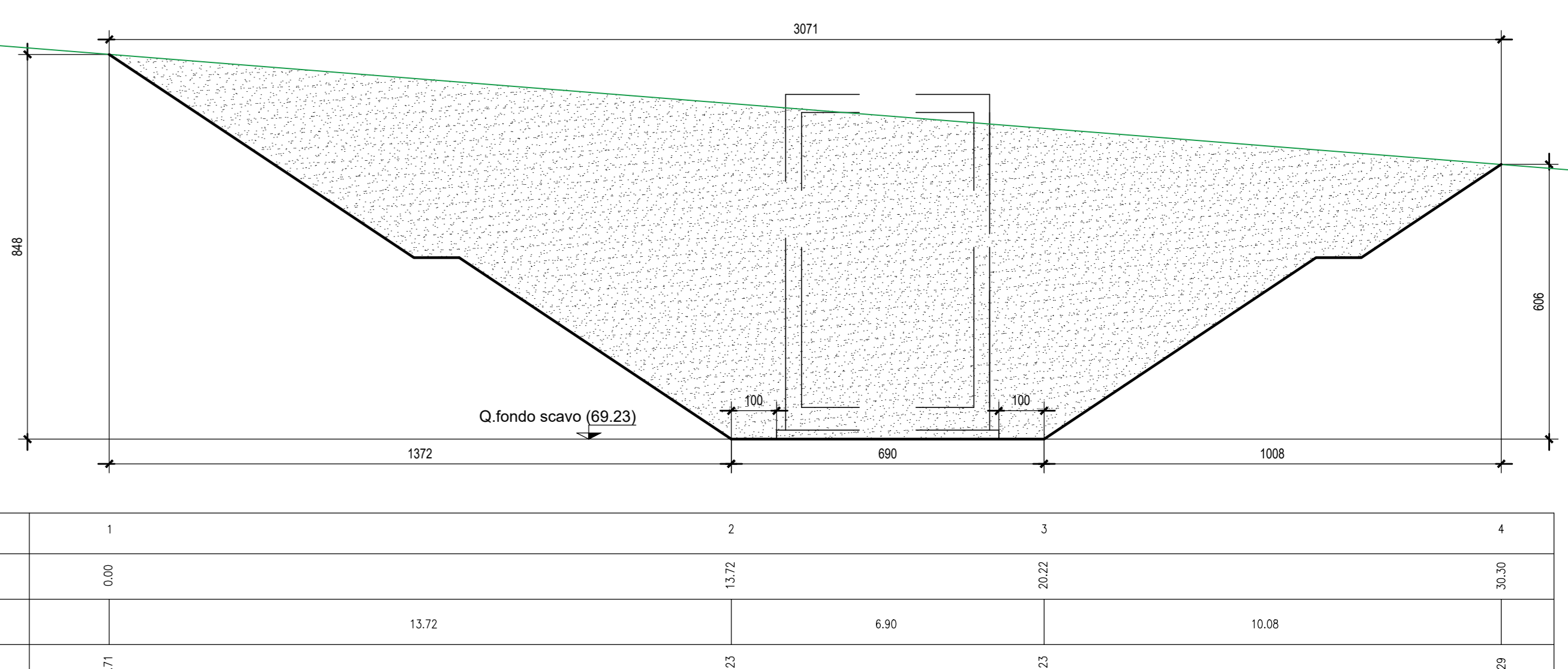
PICCHETTO	1	2	3	4
DISTANZE PROGRESSIVE	0.00	11.76	17.16	21.76
DISTANZE PARZIALI		11.76	5.40	4.60
QUOTE	68.00	68.00	68.00	68.00

CAMERA 4 - SEZIONE A-A
Scala 1:100



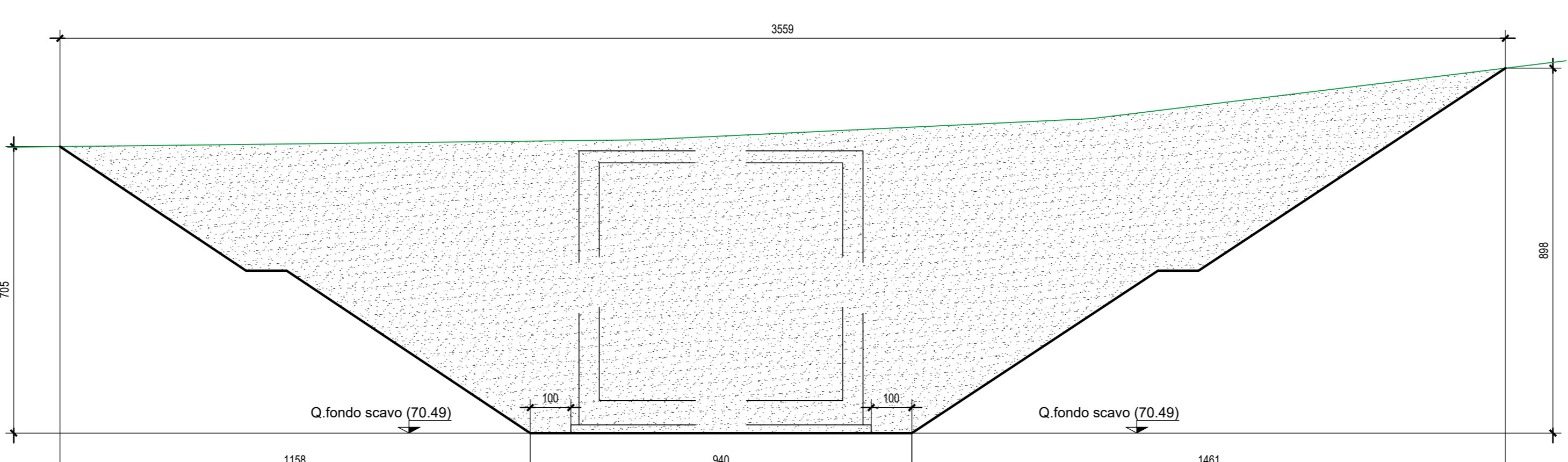
PICCHETTO	1	2	3	4
DISTANZE PROGRESSIVE	0.00	11.76	17.16	21.76
DISTANZE PARZIALI		11.76	5.40	4.60
QUOTE	68.00	68.00	68.00	68.00

CAMERA 4 - SEZIONE B-B
Scala 1:100



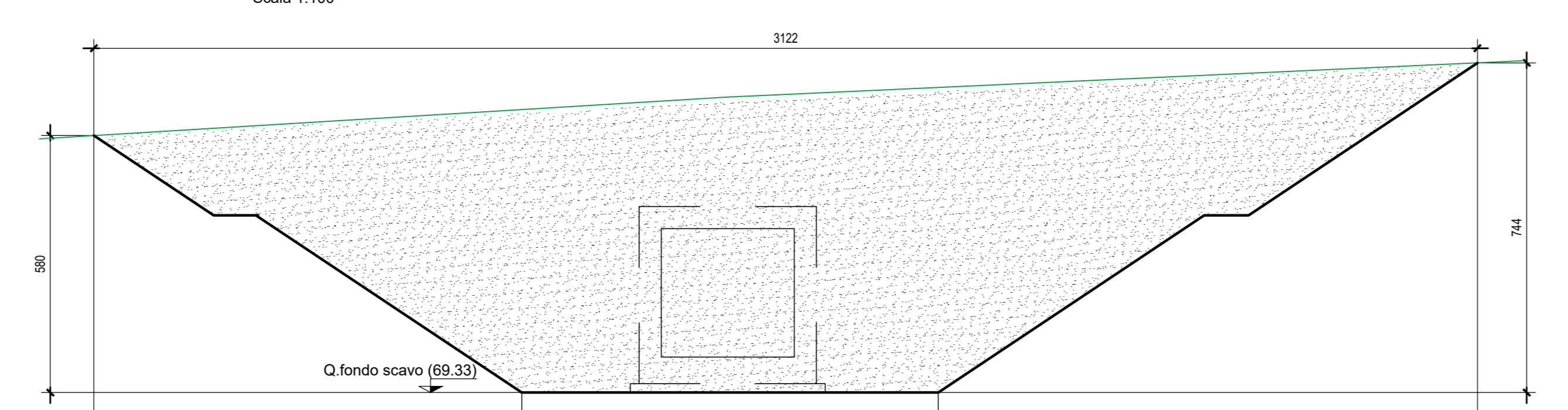
PICCHETTO	1	2	3	4
DISTANZE PROGRESSIVE	0.00	13.72	20.22	28.35
DISTANZE PARZIALI		13.72	6.50	8.13
QUOTE	68.00	68.00	68.00	68.00

SEZIONE B-B
Scala 1:100



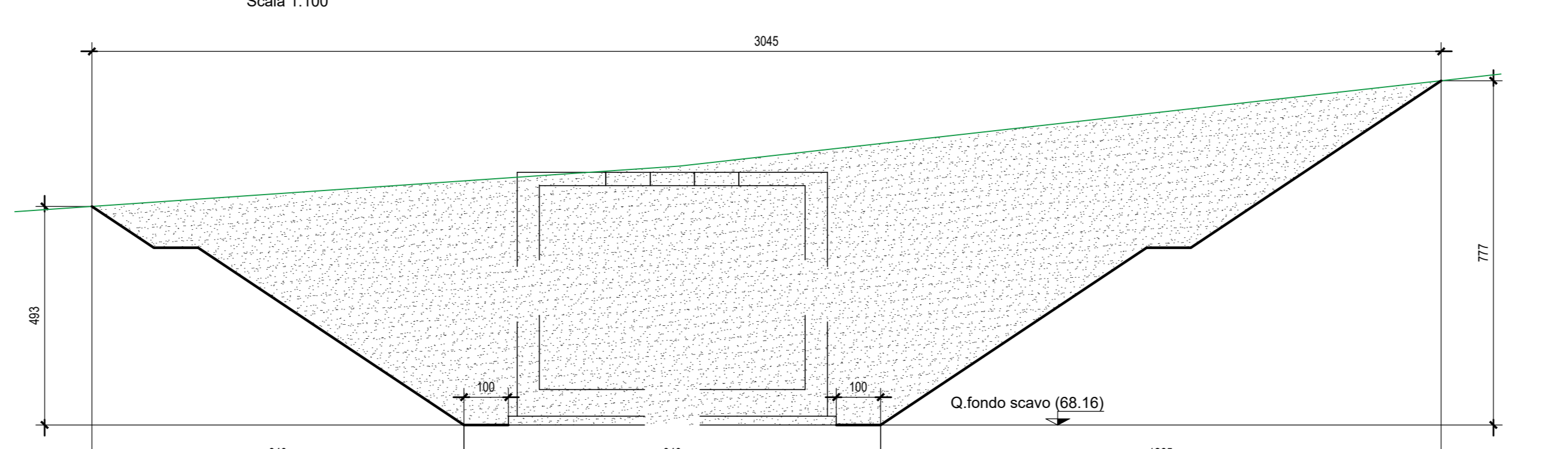
PICCHETTO	1	2	3	4
DISTANZE PROGRESSIVE	0.00	11.58	20.38	28.59
DISTANZE PARZIALI		11.58	8.80	8.21
QUOTE	68.00	70.00	70.00	70.00

SEZIONE C-C
Scala 1:100

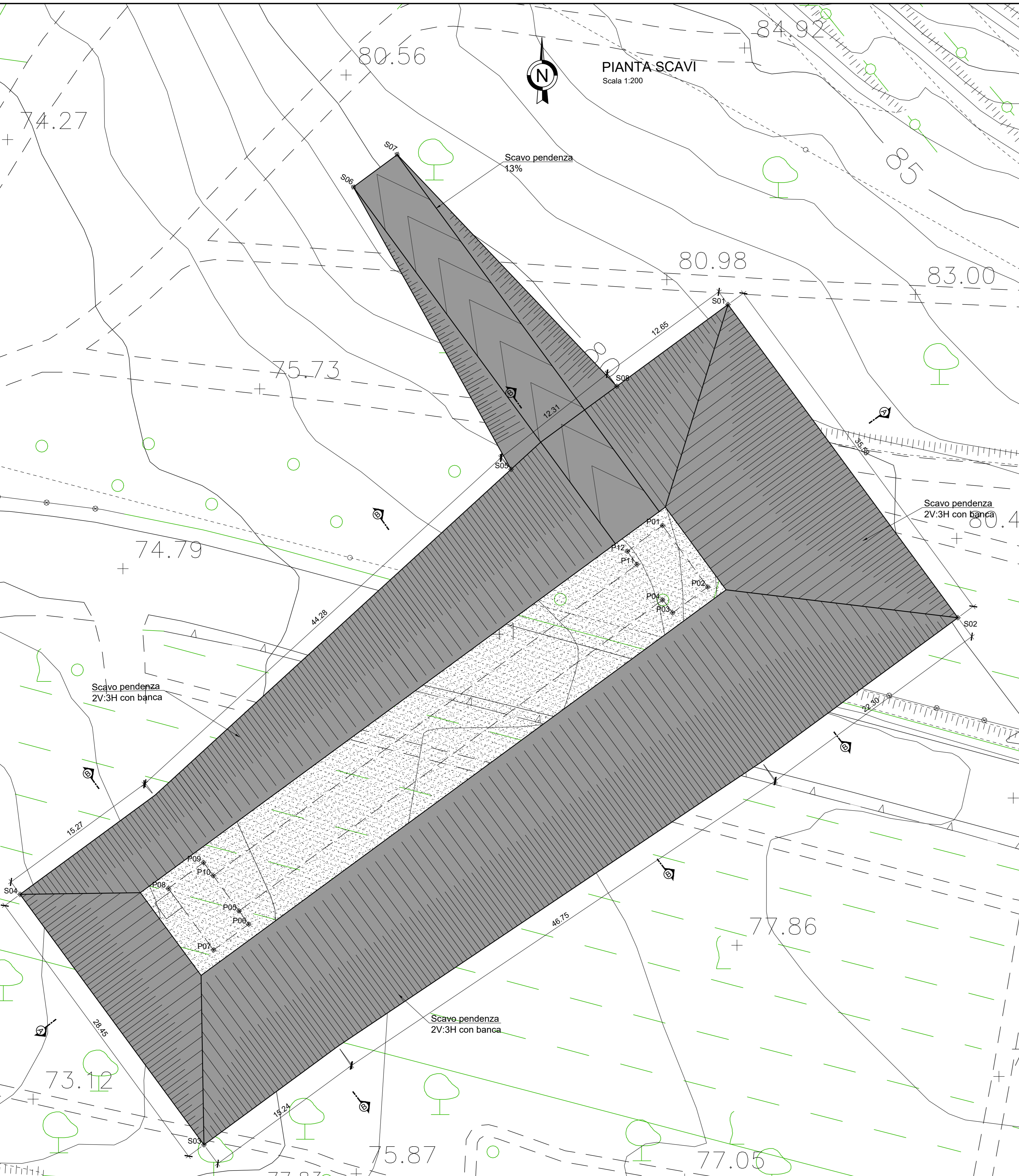


PICCHETTO	1	2	3	4
DISTANZE PROGRESSIVE	0.00	8.60	16.20	21.20
DISTANZE PARZIALI		8.60	7.60	5.00
QUOTE	68.00	68.00	68.00	68.00

SEZIONE D-D
Scala 1:100



PICCHETTO	1	2	3	4
DISTANZE PROGRESSIVE	0.00	4.40	10.80	16.60
DISTANZE PARZIALI		4.40	6.40	5.80
QUOTE	68.00	68.00	68.00	68.00



VERTICI DI SCAVO			VERTICI DI TRACCIAMENTO		
PUNTO	Posizione X	Posizione Y	PUNTO	Posizione X	Posizione Y
S01	100089.48	300374.72	P01	100083.48	300354.49
S02	100110.54	300346.04	P02	100087.62	300348.85
S03	100041.46	300297.77	P03	100054.40	300345.48
S04	100024.62	300320.71	P04	100083.48	300347.67
S05	100069.60	300359.63	P05	100044.69	300319.18
S06	100055.16	300385.48	P06	100045.57	300317.97
S07	100059.16	300388.48	P07	100042.35	300315.61
S08	100079.29	300367.24	P08	100038.21	300321.25
S09	100235.57	300338.24	P09	100041.43	300323.62
S10	100250.50	300354.10	P10	100042.32	300322.41
S11	100268.12	300337.52	P11	100031.14	300350.91
S12	100253.18	300321.65	P12	100080.25	300352.12
S13	99914.73	300344.18	P13	100236.37	300333.40
S14	99923.64	300371.28	P14	100238.43	300335.58
S15	99962.66	300361.62	P15	100241.70	300332.50
S16	99943.45	300334.52	P16	100239.65	300330.31
			P17	99919.21	300351.97
			P18	99920.16	300354.81
			P19	99924.43	300353.38
			P20	99923.47	300350.53

COMMITTENTE: **RFI** RETE FERROVIARIA ITALIANA GRUPPO FERROVIE DELLO STATO ITALIANE

DIREZIONE LAVORI: **ITALFERR** GRUPPO FERROVIE DELLO STATO ITALIANE

APPALTATORE: **TELESE S.p.A.** Consorzio Teler South Concrete & Supportabili Limitata

PROGETTAZIONE: **Ghella**, **ITINERA**, **SALCEF**, **COGET IMPIANTI**

PROGETTO ESECUTIVO

ITINERARIO NAPOLI-BARI
RADDOPPIO TRATTA CANCELLO - BENEVENTO
IL LOTTO FUNZIONALE FRASSO TELESINO - VITULANO
2° SUBLOTTO TELESE - SAN LORENZO

DISSEGNO
INTERFERENZE CON I PUBBLICI SERVIZI
IN613 - Interferenza con acquedotto dal km 36+803,75 al km 37+202,57
Pianta scavi

SCALA: 1:100

Rev.	Descrizione	Redatto	Data	Verificato	Data	Approvato	Data	Autore/Verificatore
A	IMMISSIONE
B	IMMISSIONE PER REV.
C	IMMISSIONE PER REV.

Fig. IFR 2.2.ZZ.PZ.SI.00.D.001.C.dwg