

COMMITTENTE:



DIREZIONE LAVORI:



APPALTATORE:

TELESE S.c.a r.l.

Consorzio Telese Società Consortile a Responsabilità Limitata



PROGETTAZIONE:

MANDATARIA



MANDANTI



IL DIRETTORE DELLA PROGETTAZIONE:

Ing. L. LACORO

Responsabile integrazione fra le varie prestazioni specialistiche

PROGETTO ESECUTIVO

ITINERARIO NAPOLI-BARI RADDOPPIO TRATTA CANCELLO - BENEVENTO II LOTTO FUNZIONALE FRASSO TELESINO - VITULANO 3° SUBLOTTO SAN LORENZO - VITULANO

DISEGNO

VIABILITÀ

NV26 - ADEGUAMENTO VIABILITÀ LOCALE DAL KM 41+170 AL KM 41+530

SEZIONI TRASVERSALI

APPALTATORE	SCALA:
IL DIRETTORE TECNICO Ing. M. FERRONI	1:100

COMMESSA LOTTO FASE ENTE TIPO DOC. OPERA/DISCIPLINA PROGR. REV.

I F 2 R 3 2 E Z Z WA NV 2 6 0 0 0 0 1 B

Rev.	Descrizione	Redatto	Data	Verificato	Data	Approvato	Data	Autorizzato Data
A	EMISSIONE	F. TRAPANESE	29/04/2021	G. MARTUSCELLI	30/04/2021	A. REZZI	30/04/2021	IL PROGETTISTA L. LACORO 30/10/2021
B	EMISSIONE PER RDV	F. TRAPANESE	28/10/2021	G. MARTUSCELLI	29/10/2021	A. REZZI	29/10/2021	

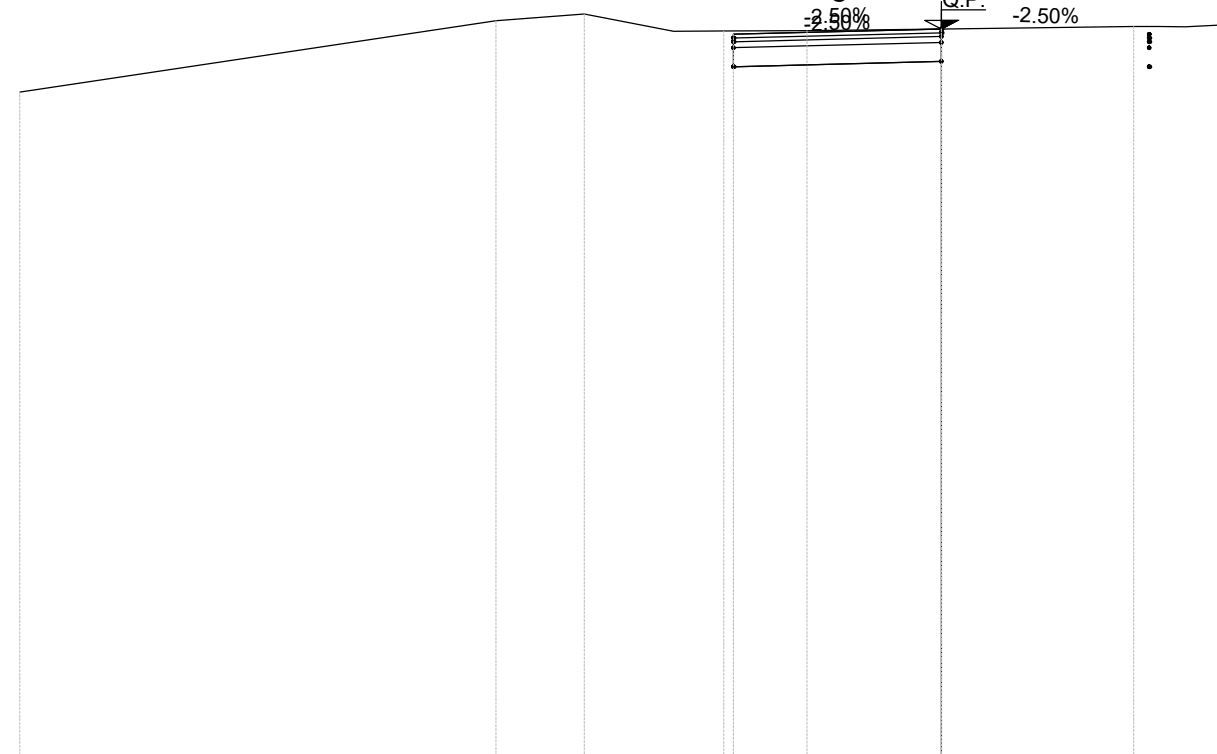
File: IF2R.3.2.E.ZZ.WA.NV.26.0.0.001-B.dwg

n. Elab.:

NV26 - TRATTO 1

Sezione N.: 1

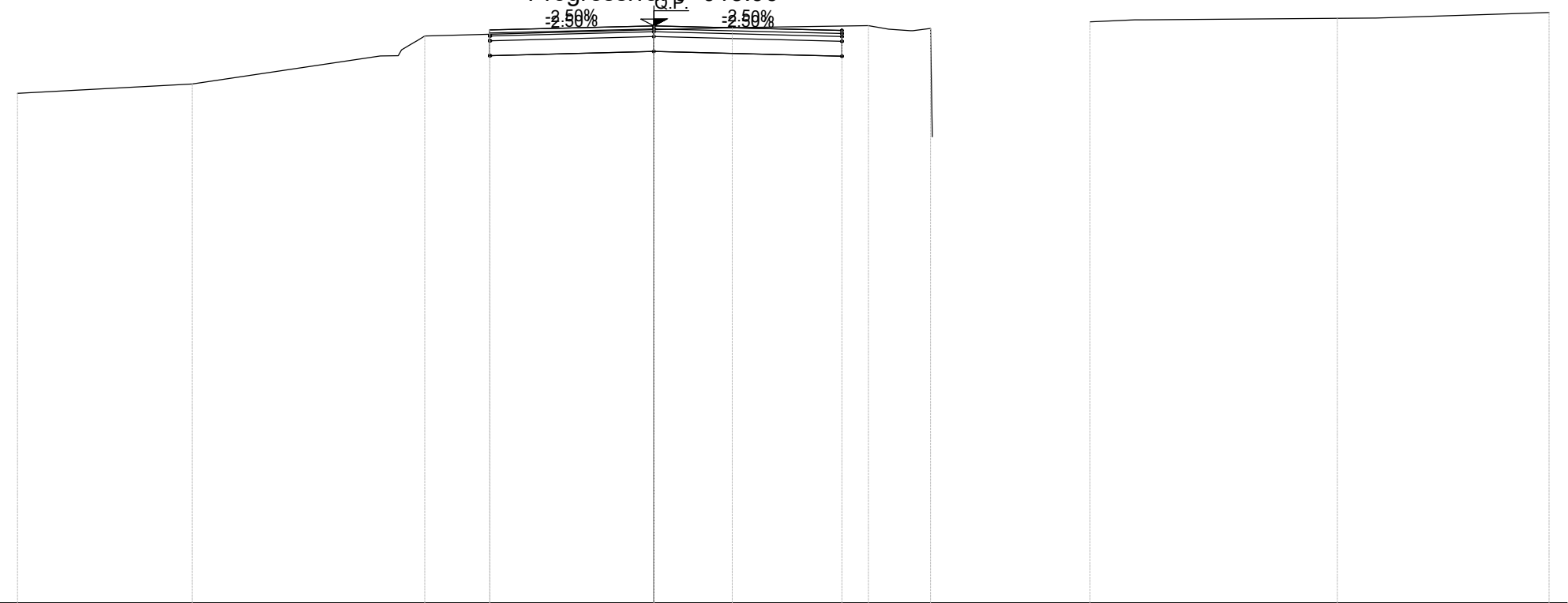
Progressiva: 0+000.00



scala 1:100 Q.rif. 70.00

PROGRESSIVE TERRENO	-12.19	-5.89	-4.72	-2.88	-1.77	0.00	2.55	3.82
DISTANZE PARZIALI TERRENO	6.30	1.17	1.18	1.10	1.77	2.55		
QUOTE TERRENO	-78.81	-79.75	-79.84	-79.61	-79.62	-79.64	-79.67	-79.70
PROGRESSIVE PROGETTO				-2.75		0.00		
DIST.PARZIALI PROGETTO				2.75				
QUOTE PROGETTO				-79.57		-79.64		

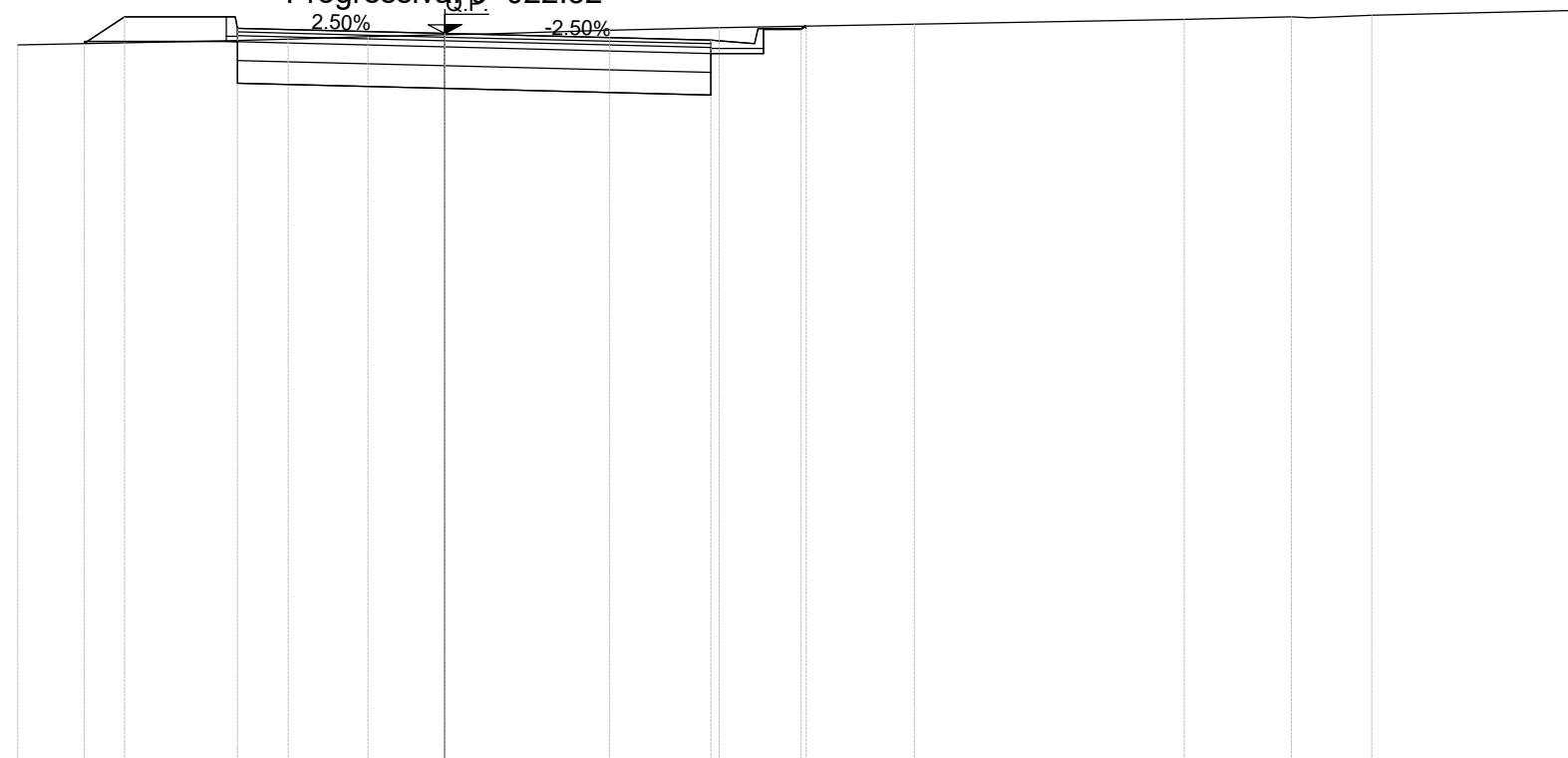
NV26 - TRATTO 1
 Sezione N.: 2
 Progressiva: 0+013.96



scala 1:100 Q.rif. 70.00

PROGRESSIVE TERRENO	-10.66	-7.74	-3.84	-2.75	0.00	1.32	3.59	4.63	7.31	11.45	15.00
DISTANZE PARZIALI TERRENO		2.93	3.15	1.09	2.74	1.00	2.28	0.02		3.23	2.90
QUOTE TERRENO	-78.54	-78.69	-79.50	-79.53	-79.60	-79.64	-79.67	-79.63	-79.73	-79.79	-79.89
PROGRESSIVE PROGETTO				-2.75	0.00		3.15				
DIST.PARZIALI PROGETTO					2.75		3.15				
QUOTE PROGETTO				-79.60	-79.67		-79.59				

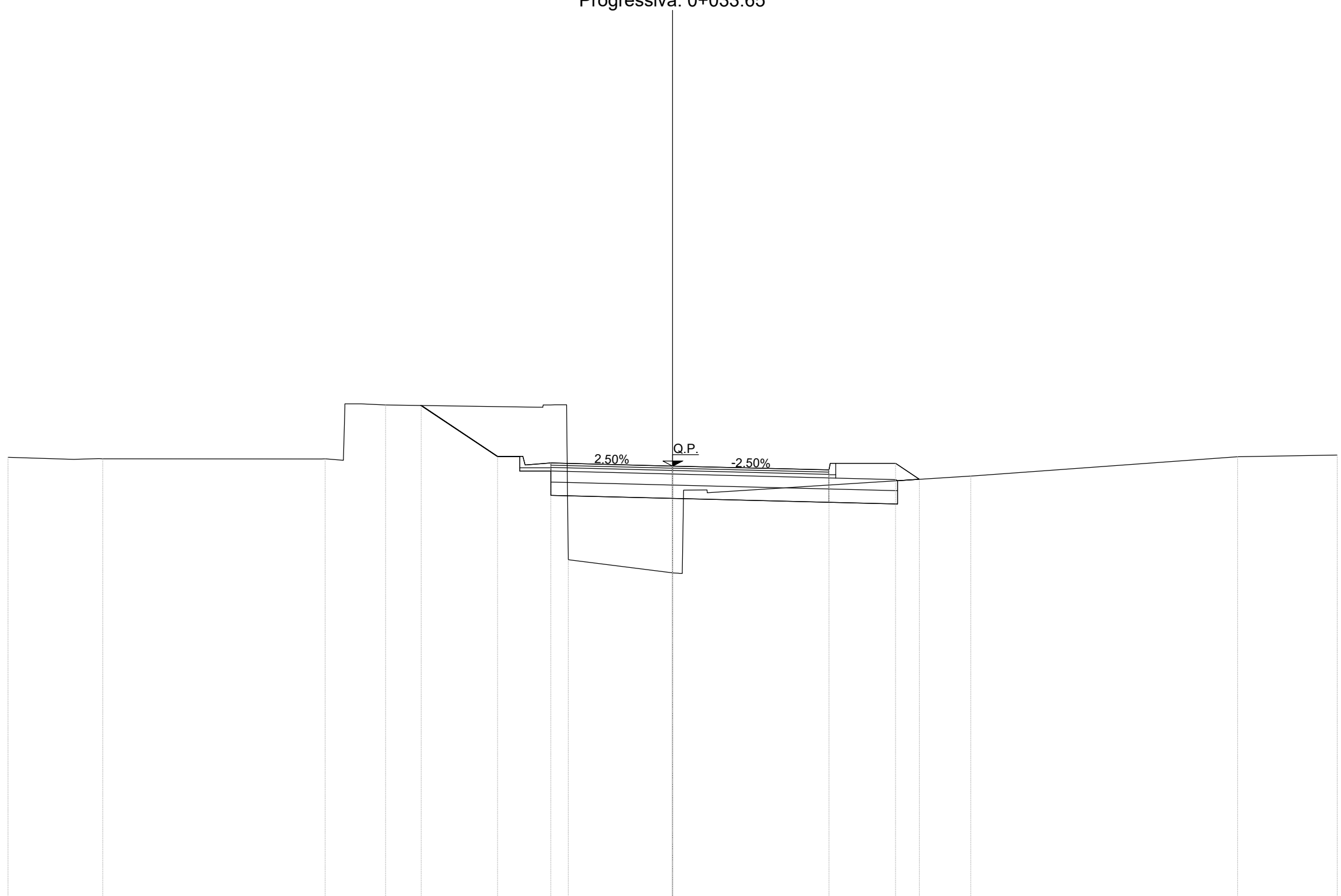
NV26 - TRATTO 1
 Sezione N.: 3
 Progressiva: 0+022.32



scala 1:100 Q.rif. 70.00

PROGRESSIVE TERRENO				-5.66				-2.08	-1.02	0.00		2.19	3.64		6.23		9.81	11.23	12.30		-15.00
DISTANZE PARZIALI TERRENO			2.79			1.06	1.02			1.70	1.45		2.59		3.58		1.42			2.70	
QUOTE TERRENO				-79.53				-79.61	-79.64	-79.67		-79.73	-79.76		-79.81		-79.87	-79.91	-79.92		-79.99
PROGRESSIVE PROGETTO			-4.78	-4.25		-2.90	-2.75			0.00			3.53	4.11	4.23	4.73	4.80				
DIST.PARZIALI PROGETTO			0.53	1.35			2.75				3.53		0.58	0.50							
QUOTE PROGETTO			-79.55	-79.90		-79.90	-79.75			-79.69			-79.60	-79.55	-79.75	-79.75	-79.78				

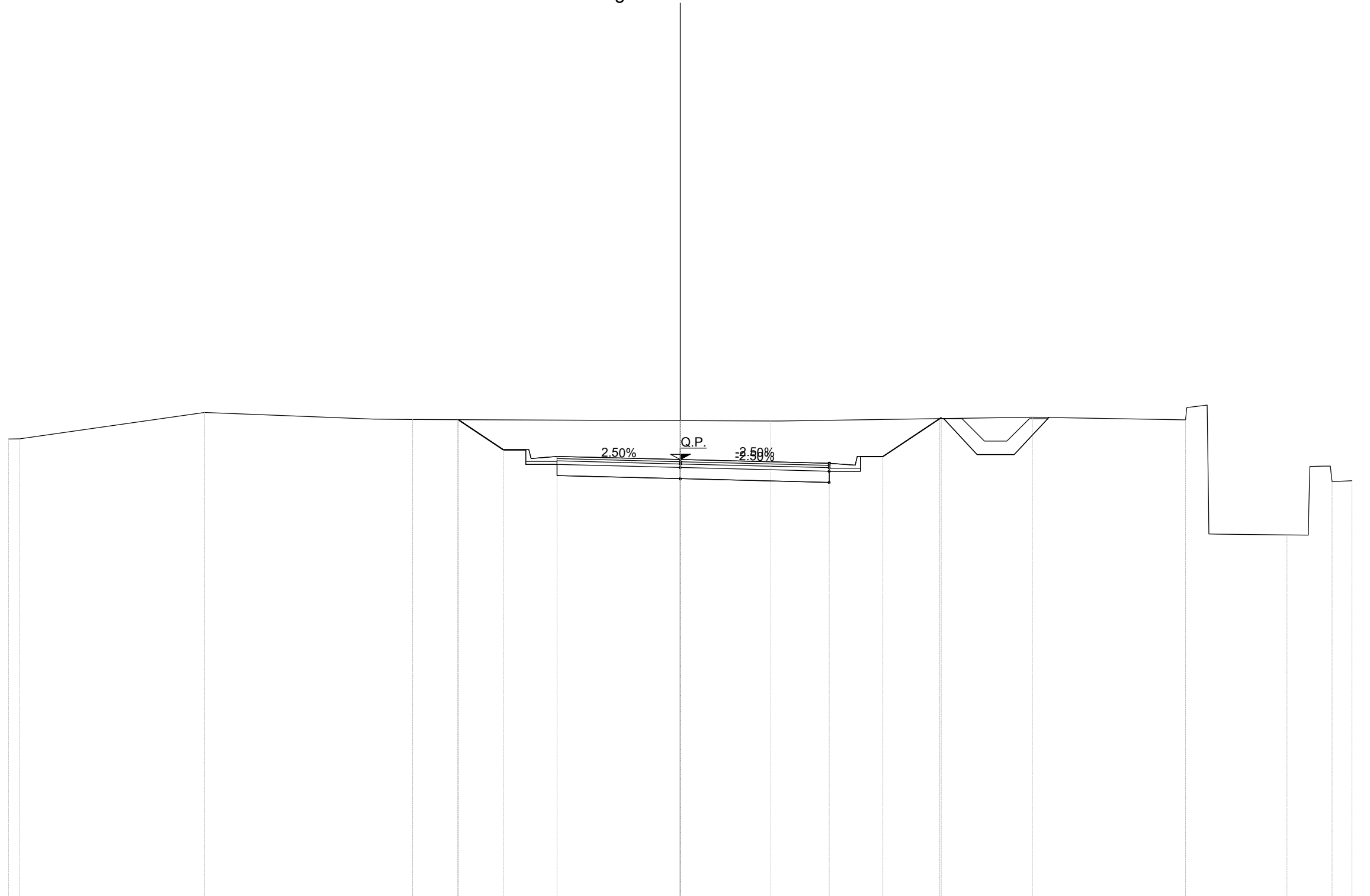
NV26 - TRATTO 1
 Sezione N.: 4
 Progressiva: 0+033.65



scala 1:100 Q.rif. 70.00

PROGRESSIVE TERRENO	-15.00	-12.86	-7.84	-6.48	-2.35	0.00	6.73	12.75	-15.00				
DISTANZE PARZIALI TERRENO	1.48	4.93	0.03	3.43	0.03	2.35	0.02	5.95	6.01	2.25			
QUOTE TERRENO	-79.91	-79.88	-79.88	-81.10	-77.61	-77.31	-79.49	-79.93	-79.97				
PROGRESSIVE PROGETTO				-5.67	-3.95	-3.45	-3.33	-2.75	0.00	3.53	3.68	5.03	5.57
DIST.PARZIALI PROGETTO				1.72	0.50	0.58	2.75	3.53	1.35	0.54			
QUOTE PROGETTO				-81.09	-79.94	-79.94	-79.74	-79.79	-79.72	-79.63	-79.78	-79.78	-79.42

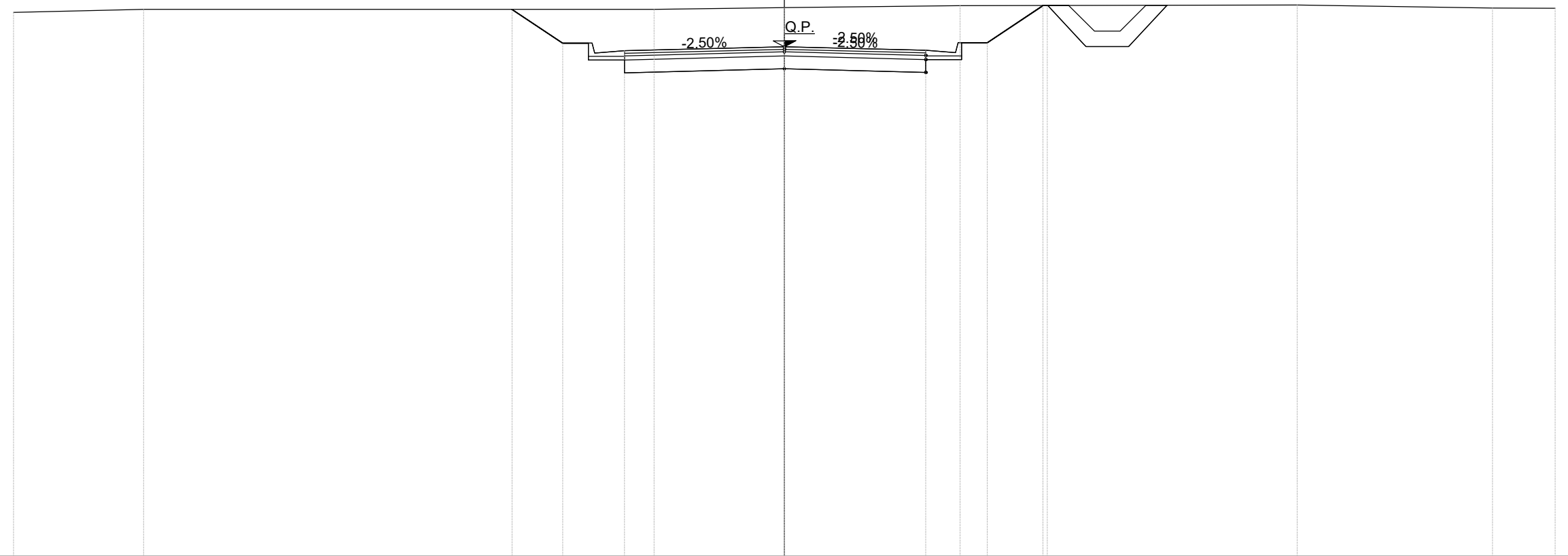
NV26 - TRATTO 1
 Sezione N.: 5
 Progressiva: 0+044.99



scala 1:100 Q.rif. 70.00

PROGRESSIVE TERRENO	-15.00	-14.75	-10.62	-5.98		2.03	7.87	11.28	13.55	-14.56	-15.00						
DISTANZE PARZIALI TERRENO			4.13	3.78	5.98	2.03	5.62	3.42	0.03	1.53							
QUOTE TERRENO	80.26	80.27	80.86	80.70		80.67	80.66	80.75	80.69	78.12	79.31						
PROGRESSIVE PROGETTO					-4.97	-4.95	-3.95	-3.45	-3.33	-2.75	0.00	3.33	3.91	4.03	4.53	5.79	5.83
DIST.PARZIALI PROGETTO						1.00	0.50	0.58	2.75		3.33	0.58	0.50	1.27			
QUOTE PROGETTO					80.70	80.69	80.02	80.02	79.83	79.87	79.81	79.72	79.68	79.87	79.87	80.72	80.74

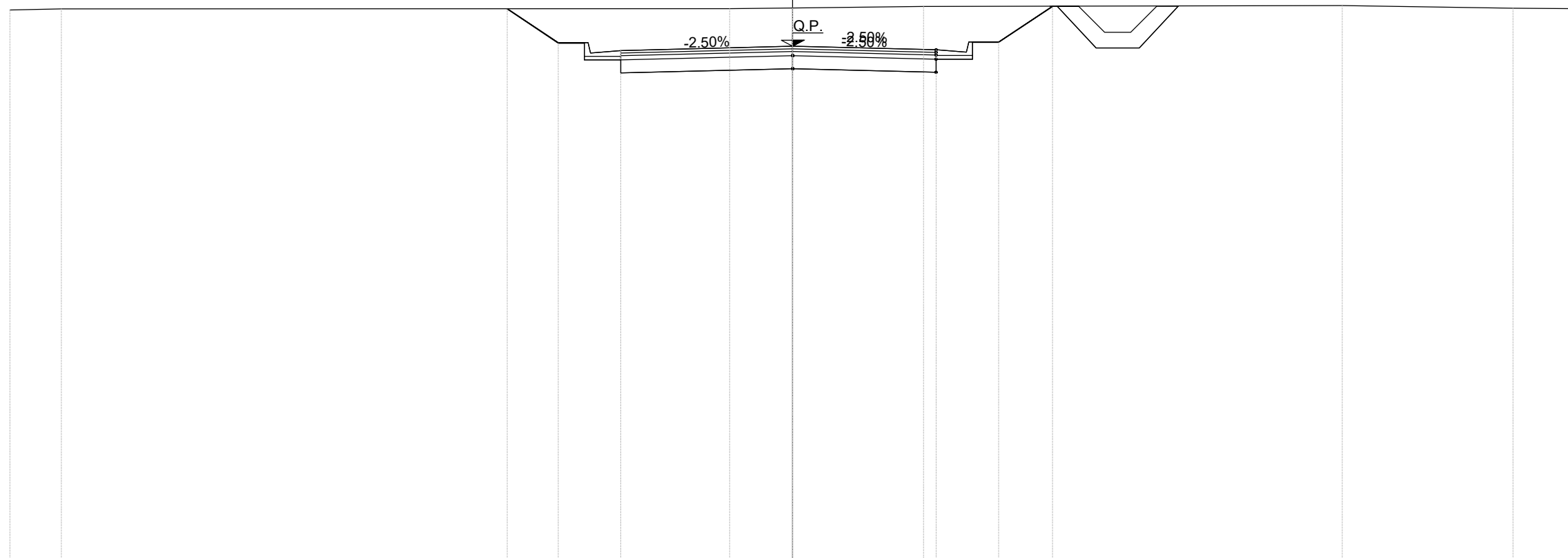
NV26 - TRATTO 1
 Sezione N.: 6
 Progressiva: 0+053.35



scala 1:100 Q.rif. 70.00

PROGRESSIVE TERRENO	-15.00	-12.47				-2.54	0.00		3.42			9.98		13.78	-15.00		
DISTANZE PARZIALI TERRENO		2.53				9.93	2.54		3.42			6.56		3.80	1.22		
QUOTE TERRENO	-80.58	-80.64				-80.64	-80.67		-80.71			-80.73		-80.67	-80.66		
PROGRESSIVE PROGETTO						-5.30	-4.31	-3.81	-3.69	-3.11	0.00	2.75	3.33	3.45	3.95	5.03	5.12
DIST.PARZIALI PROGETTO						0.98	0.58	3.11	2.75	0.58	1.08						
QUOTE PROGETTO						-80.64	-79.98	-79.98	-79.79	-79.83	-79.91	-79.84	-79.80	-79.99	-79.99	80.72	80.71

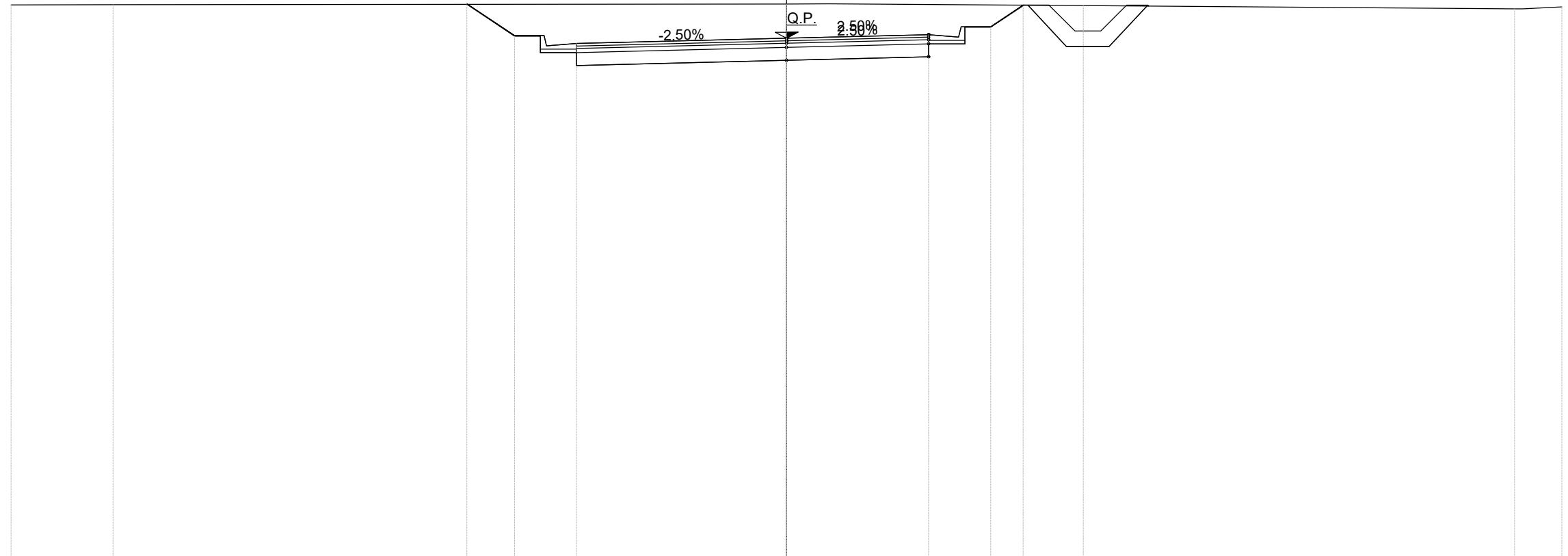
NV26 - TRATTO 1
 Sezione N.: 7
 Progressiva: 0+054.86



scala 1:100 Q.rif. 70.00

PROGRESSIVE TERRENO	-15.00	-14.02				-1.20		2.51			10.53		13.81	-15.00		
DISTANZE PARZIALI TERRENO			12.81			1.20		2.51		8.03		3.27		1.19		
QUOTE TERRENO	-80.63	-80.65				-80.66	-80.67	-80.70			-80.71		-80.66	-80.66		
PROGRESSIVE PROGETTO				-5.47	-4.49	-3.99	-3.87	-3.29		0.00		2.75	3.33	3.45	3.95	4.98
DIST.PARZIALI PROGETTO					0.98		0.58	3.29		2.75		0.58	0.50	1.03		
QUOTE PROGETTO				-80.65	80.00	80.00	79.81	79.85		-79.94		79.87	79.82	80.02	80.02	-80.70

NV26 - TRATTO 1
 Sezione N.: 8
 Progressiva: 0+063.30




scala 1:100 Q.rif. 70.00

PROGRESSIVE TERRENO	-15.00	-13.03				0.00			5.74		14.09	-15.00		
DISTANZE PARZIALI TERRENO	1.97		13.03					4.92		8.35				
QUOTE TERRENO	-80.73	-80.73				-80.75			-80.72		-80.65	-80.69		
PROGRESSIVE PROGETTO			-6.18	-6.17	-5.26	-4.76	-4.64	-4.06	0.00	2.75	3.33	3.45	3.95	4.58
DIST.PARZIALI PROGETTO				0.91		0.58	4.06		2.75	0.58	0.63			
QUOTE PROGETTO			80.74	80.74	80.13	80.13	79.94	79.98	-80.09	-80.15	80.11	80.30	80.30	-80.72

NV26 - TRATTO 1
 Sezione N.: 9
 Progressiva: 0+089.12


scala 1:100 Q.rif. 80.00



PROGRESSIVE TERRENO	-15.00	-13.83			-3.03		1.28			12.92	-15.00			
DISTANZE PARZIALI TERRENO	1.17		10.79		3.03		1.28		11.64		2.08			
QUOTE TERRENO	-81.03	-81.04			-81.13		-81.17	-81.19		-81.40	-81.44			
PROGRESSIVE PROGETTO				-6.05	-6.03	-5.44	-4.94	-4.82	-4.24					
DIST.PARZIALI PROGETTO					0.52		0.51		3.69		0.55	2.43		
QUOTE PROGETTO				81.11	81.11	80.72	80.72	80.52	80.57		80.66	80.67	80.68	80.74

NV26 - TRATTO 1
 Sezione N.: 10
 Progressiva: 0+095.28

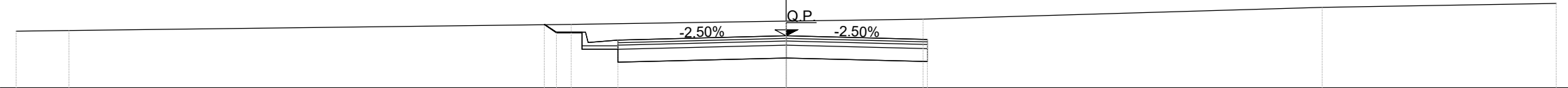
scala 1:100 Q.rif. 80.00



PROGRESSIVE TERRENO	-15.00				-3.83	0.00			7.23		11.22	-15.00
DISTANZE PARZIALI TERRENO		11.17				3.83		7.23		3.99		3.78
QUOTE TERRENO	-81.09				-81.19	-81.24			-81.34		-81.41	-81.49
PROGRESSIVE PROGETTO			-5.74	-5.72	-5.26	-4.76	-4.64	-4.06	0.00		2.75	
DIST.PARZIALI PROGETTO				0.47	0.50	0.58		4.06		2.75		
QUOTE PROGETTO			81.17	81.17	80.86	80.86	80.67	80.71	80.81		80.88	

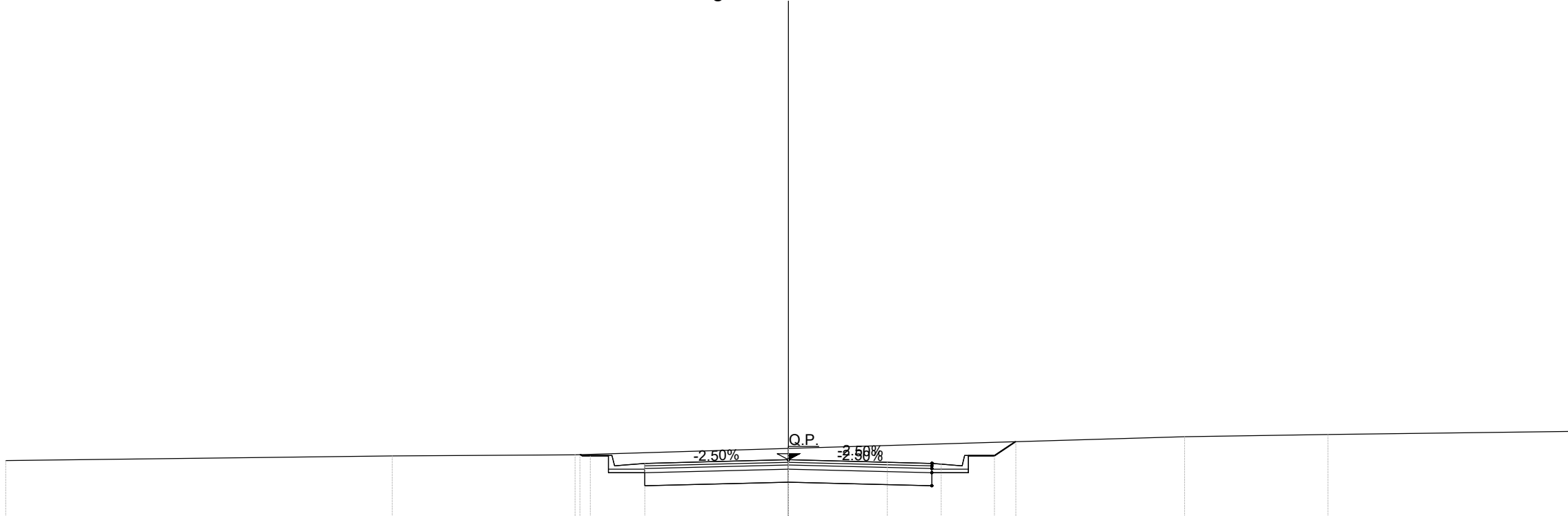
NV26 - TRATTO 1
 Sezione N.: 11
 Progressiva: 0+103.72

scala 1:100 Q.rif. 80.00



PROGRESSIVE TERRENO	-15.00	-13.97		-4.19		0.00		2.66		10.44	-15.00	
DISTANZE PARZIALI TERRENO	1.03		9.78		4.19		2.66		7.78		4.56	
QUOTE TERRENO	-81.10	-81.11		-81.23		-81.29		-81.33		-81.56	-81.64	
PROGRESSIVE PROGETTO				-4.71	-4.70	-4.48	-3.98	-3.86	-3.28		0.00	2.75
DIST.PARZIALI PROGETTO							0.58		3.28		2.75	
QUOTE PROGETTO				81.23	81.23	81.08	81.08	80.88	80.93		81.01	80.94

NV26 - TRATTO 1
 Sezione N.: 12
 Progressiva: 0+112.32

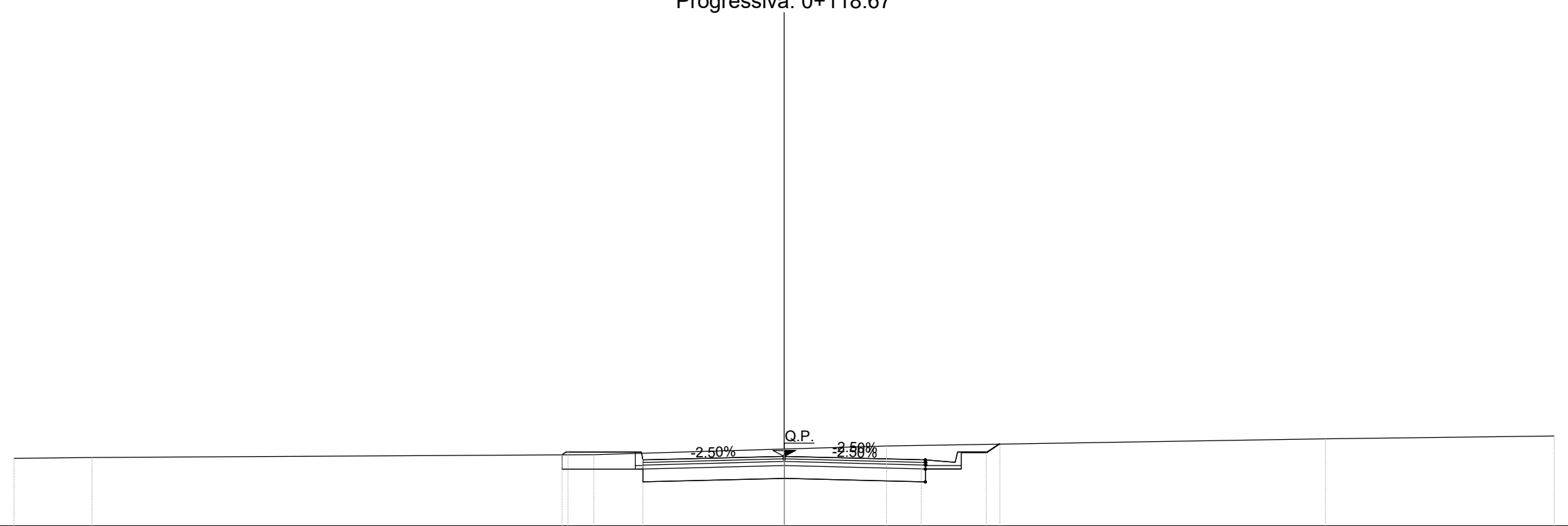


scala 1:100 Q.rif. 80.00

PROGRESSIVE TERRENO	-15.00	-7.59	-4.09	0.00	7.59	10.34	15.00
DISTANZE PARZIALI TERRENO	7.41	3.50	4.09	7.59	2.75	4.66	
QUOTE TERRENO	-81.19	-81.28	-81.30	-81.42	-81.65	-81.69	-81.75
PROGRESSIVE PROGETTO			-4.00 -3.95 -3.80 -3.45 -3.33 -3.15 -2.75	-0.85 0.00	1.90 2.75 2.93 3.33 3.45 3.60 3.95 4.06 4.34 4.36		
DIST.PARZIALI PROGETTO			1.90	0.85	1.90	0.85	
QUOTE PROGETTO			81.31 81.29 81.29 81.29 81.09 81.11 81.14	-81.19 -81.21	81.16 81.14 81.12 81.09 81.29 81.29 81.29 81.36 81.55 81.55		

NV26 - TRATTO 1
 Sezione N.: 13
 Progressiva: 0+118.67

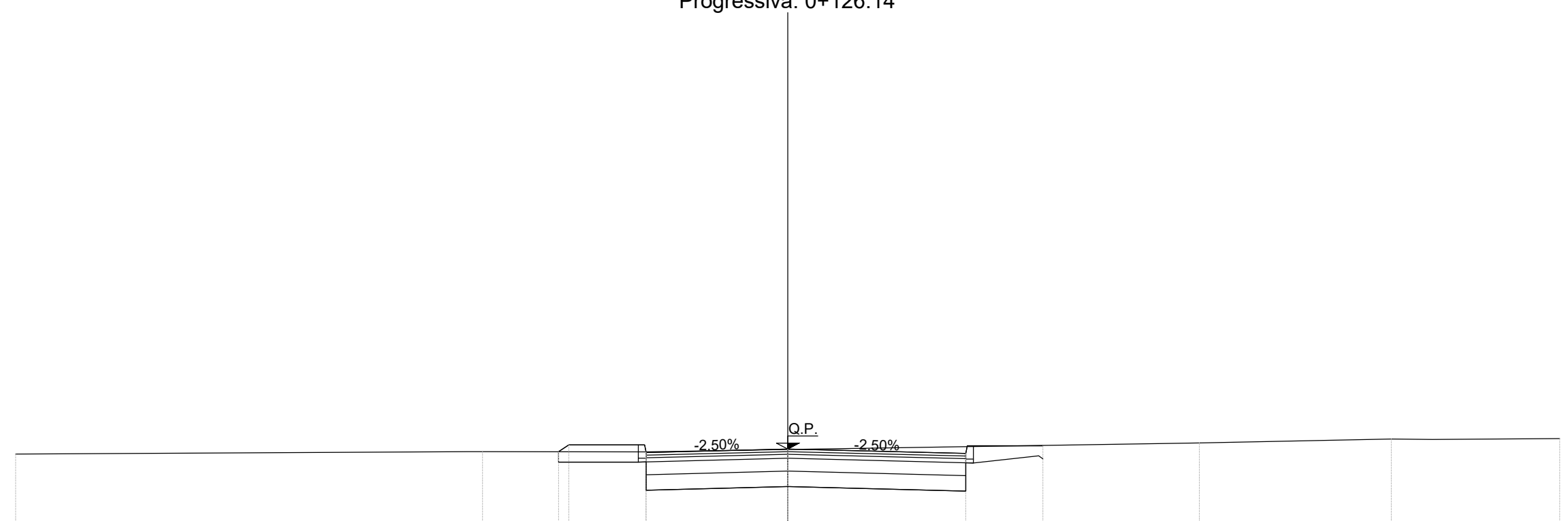
scala 1:100 Q.rif. 80.00



PROGRESSIVE TERRENO	-15.00	-13.48		-3.71		0.00		2.00				10.54		-15.00			
DISTANZE PARZIALI TERRENO	1.52		9.77		3.71		2.00		8.55			4.46					
QUOTE TERRENO	-81.31	-81.33		-81.39		-81.50		-81.56				-81.70		-81.75			
PROGRESSIVE PROGETTO				-4.33	-4.32	-4.21	-2.90	-2.75		0.00		2.67	3.31	3.45	3.94	4.19	4.20
DIST.PARZIALI PROGETTO						1.31		2.67		2.67		0.56					
QUOTE PROGETTO				81.39	-81.39	81.44	81.44	81.29		-81.35		81.29	81.24	-81.44	81.44	-81.59	81.59

NV26 - TRATTO 1
 Sezione N.: 14
 Progressiva: 0+126.14


scala 1:100 Q.rif. 80.00



PROGRESSIVE TERRENO	-15.00	-5.93	-2.75	0.00	8.00	11.73	-15.00		
DISTANZE PARZIALI TERRENO	8.80	3.18	2.75	8.00	3.73	2.48			
QUOTE TERRENO	-81.43	-81.48	-81.47	-81.52	-81.64	-81.72	-81.73		
PROGRESSIVE PROGETTO		-4.45	-4.25	-2.90	-2.75	0.00	3.46	3.61	4.96
DIST.PARZIALI PROGETTO		1.35	2.75	3.46	1.35				
QUOTE PROGETTO		81.48	81.61	81.61	81.46	81.53	81.44	81.59	81.59

NV26 - TRATTO 1
 Sezione N.: 15
 Progressiva: 0+137.98

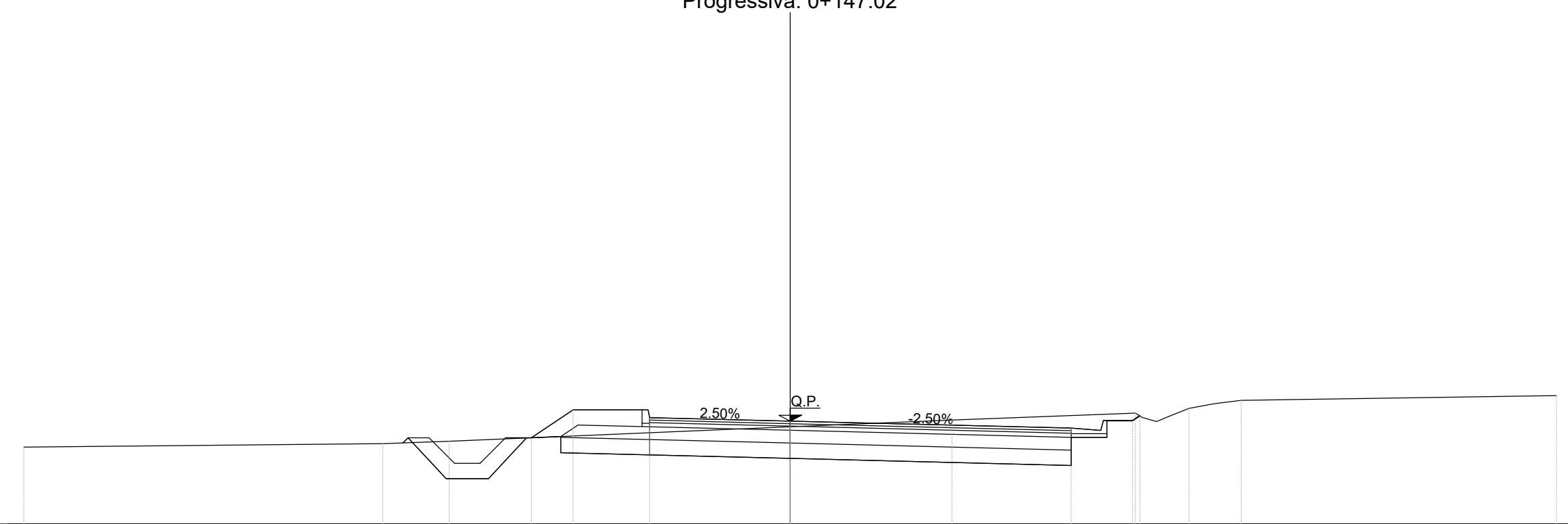
scala 1:100 Q.rif. 80.00



PROGRESSIVE TERRENO	-15.00	-13.03		-7.60	-6.57	-4.09			3.01		11.55	13.90	-15.00				
DISTANZE PARZIALI TERRENO	1.22		5.44		2.04		4.09		3.01		8.23		1.71				
QUOTE TERRENO	-80.76	-80.92		-81.58	-81.74	-81.92		-82.05		-82.15		-82.37	-82.44	-82.46			
PROGRESSIVE PROGETTO						-4.47	-4.25	-2.90	-2.75	0.00		5.15	5.73	5.85	6.35	7.00	7.01
DIST.PARZIALI PROGETTO							1.35		2.75		5.15		0.58	0.50	0.65		
QUOTE PROGETTO						81.88	82.02	82.02	81.87	81.80		81.67	81.63	81.82	81.82	82.25	82.25

NV26 - TRATTO 1
 Sezione N.: 16
 Progressiva: 0+147.02

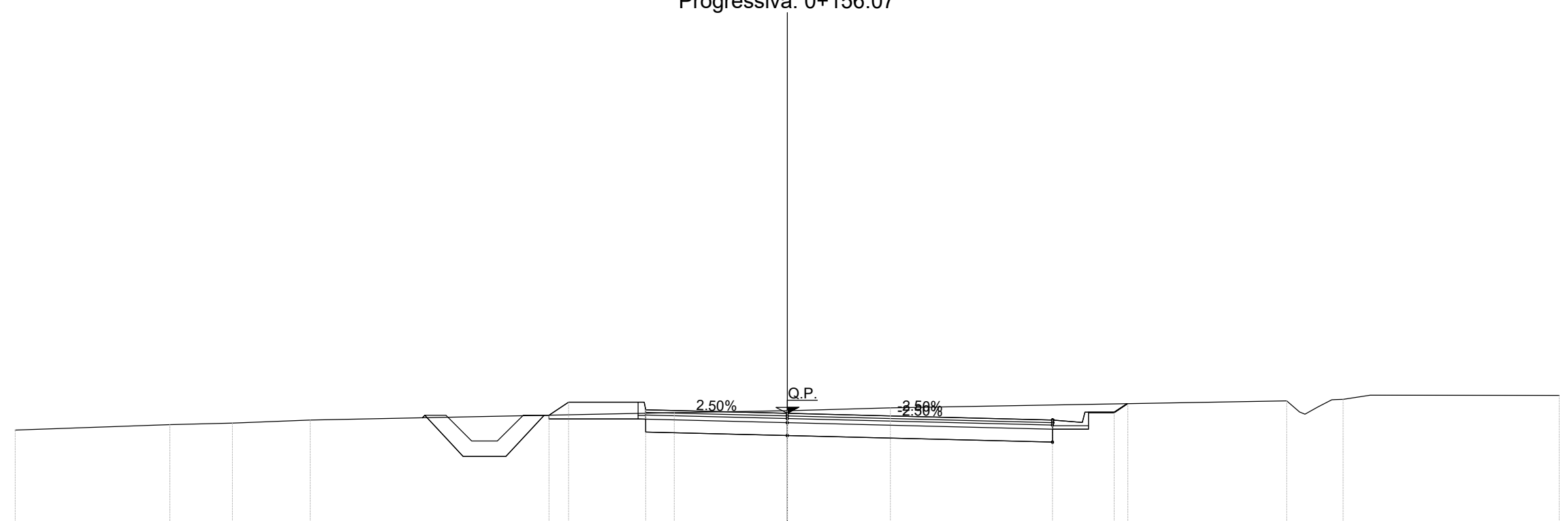
scala 1:100 Q.rif. 80.00



PROGRESSIVE TERRENO	-15.00	-7.97	-6.67					3.17		6.76	7.81	8.83		-15.00	
DISTANZE PARZIALI TERRENO		7.03	1.30		6.67			3.17		3.59				6.17	
QUOTE TERRENO	-81.50	-81.57	-81.62				-81.90	-82.03		-82.17	-82.26	-82.42		-82.51	
PROGRESSIVE PROGETTO				-5.07	-4.25	-2.90	-2.75	0.00		5.50	6.08	6.20	6.70	6.84	6.85
DIST.PARZIALI PROGETTO				0.82	1.35		2.75		5.50		0.58				
QUOTE PROGETTO				-81.68	-82.23	-82.23	-82.08	-82.01		-81.87	-81.83	-82.02	-82.02	-82.12	-82.12

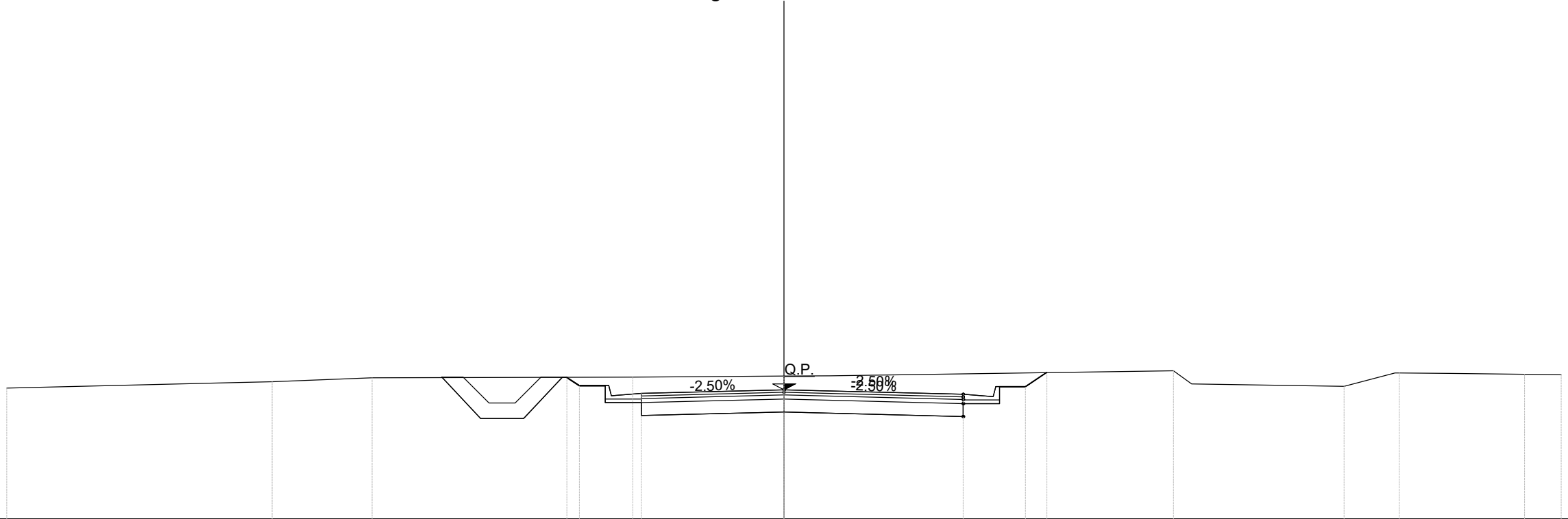
NV26 - TRATTO 1
 Sezione N.: 17
 Progressiva: 0+156.07

scala 1:100 Q.rif. 80.00



PROGRESSIVE TERRENO	-15.00	-11.99	-10.78	-9.27		-2.19		2.00			9.70	-10.80		-15.00				
DISTANZE PARZIALI TERRENO		3.01	1.21	1.51		7.07		2.19	1.95		7.70			3.68				
QUOTE TERRENO	-81.90	-82.00	-82.03	-82.09		-82.23		-82.27	-82.33		-82.46	-82.49		-82.57				
PROGRESSIVE PROGETTO						-4.63	-4.25	-2.90	-2.75		0.00		5.15	5.73	5.85	6.35	6.60	6.62
DIST.PARZIALI PROGETTO							1.35		2.75		5.15		0.58					
QUOTE PROGETTO						-82.18	-82.44	82.44	82.29		-82.22		82.09	82.04	-82.24	82.24	-82.41	82.41

NV26 - TRATTO 1
 Sezione N.: 18
 Progressiva: 0+167.91

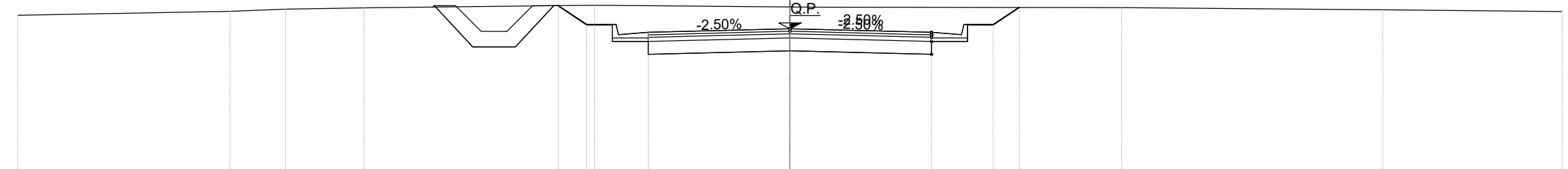


scala 1:100 Q.rif. 80.00

PROGRESSIVE TERRENO	-15.00	-9.88	-7.95	-2.92	0.00	7.52	10.81	11.88	14.29	15.00					
DISTANZE PARZIALI TERRENO	4.38	1.93	5.03	2.92	6.63	2.94	0.98	1.44							
QUOTE TERRENO	-82.52	-82.65	-82.73	-82.74	-82.76	-82.86	-82.56	-82.82	-82.79	-82.78					
PROGRESSIVE PROGETTO				-4.19	-3.95	-3.45	-3.33	-2.75	0.00	3.46	4.04	4.16	4.66	5.06	5.08
DIST.PARZIALI PROGETTO				0.50	0.58	2.75	3.46	0.58	0.50						
QUOTE PROGETTO				82.74	82.57	82.57	82.38	82.42	82.49	82.41	82.36	82.56	82.56	82.82	82.82

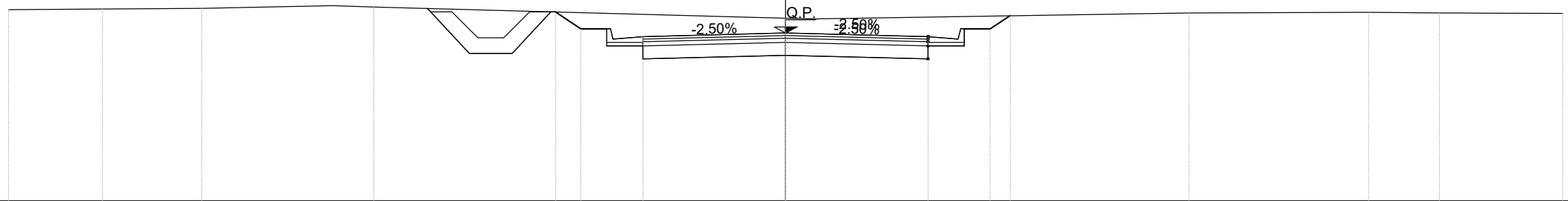
NV26 - TRATTO 1
 Sezione N.: 19
 Progressiva: 0+180.00

scala 1:100 Q.rif. 80.00



PROGRESSIVE TERRENO	-15.00		-10.88	-9.80	-8.28		-3.79	0.00		6.44		11.52	-15.00					
DISTANZE PARZIALI TERRENO		4.12	1.08	1.52		4.48		3.79		5.89		5.07	3.48					
QUOTE TERRENO	-83.03		-83.11	-83.15	-83.18		-83.23	-83.19		-83.18		-83.14	-83.11					
PROGRESSIVE PROGETTO							-4.50	-3.95	-3.45	-3.33	-2.75	0.00	2.75	3.33	3.45	3.95	4.44	4.46
DIST.PARZIALI PROGETTO							0.55	0.50	0.58		2.75	2.75	0.58	0.50	0.49			
QUOTE PROGETTO							-83.22	-82.85	-82.85	-82.66	-82.70	-82.77	-82.70	-82.66	-82.85	-82.85	-83.18	-83.18

NV26 - TRATTO 1
 Sezione N.: 20
 Progressiva: 0+200.00

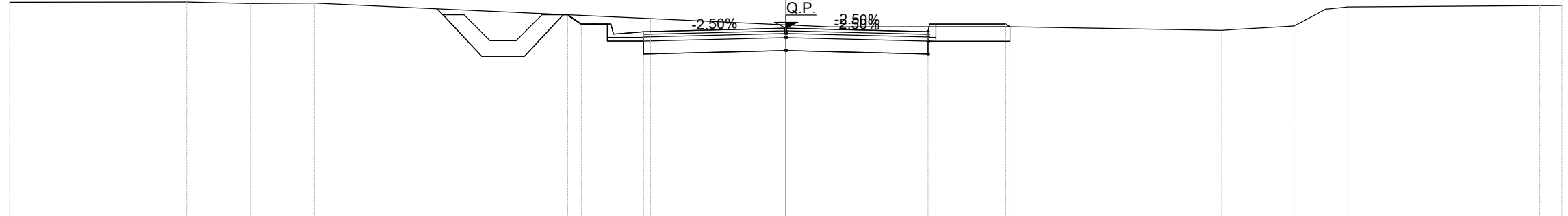


scala 1:100 Q.rif. 80.00

PROGRESSIVE TERRENO	-15.00	-13.19	-11.27	-7.95	0.00	7.79	11.26	12.62	-15.00							
DISTANZE PARZIALI TERRENO	1.81	1.92	2.48	7.95	7.21	3.47	1.37	1.50								
QUOTE TERRENO	-83.69	-83.70	-83.71	-83.74	-83.52	-83.62	-83.63	-83.62	-83.61							
PROGRESSIVE PROGETTO					0.00	2.75	3.33	3.45	3.95	4.32	4.34					
DIST.PARZIALI PROGETTO					0.49	0.50	0.58	2.75	2.75	0.58	0.50					
QUOTE PROGETTO					-83.64	-83.32	-83.32	-83.12	-83.17	-83.24	-83.17	-83.12	-83.32	-83.32	-83.57	-83.57

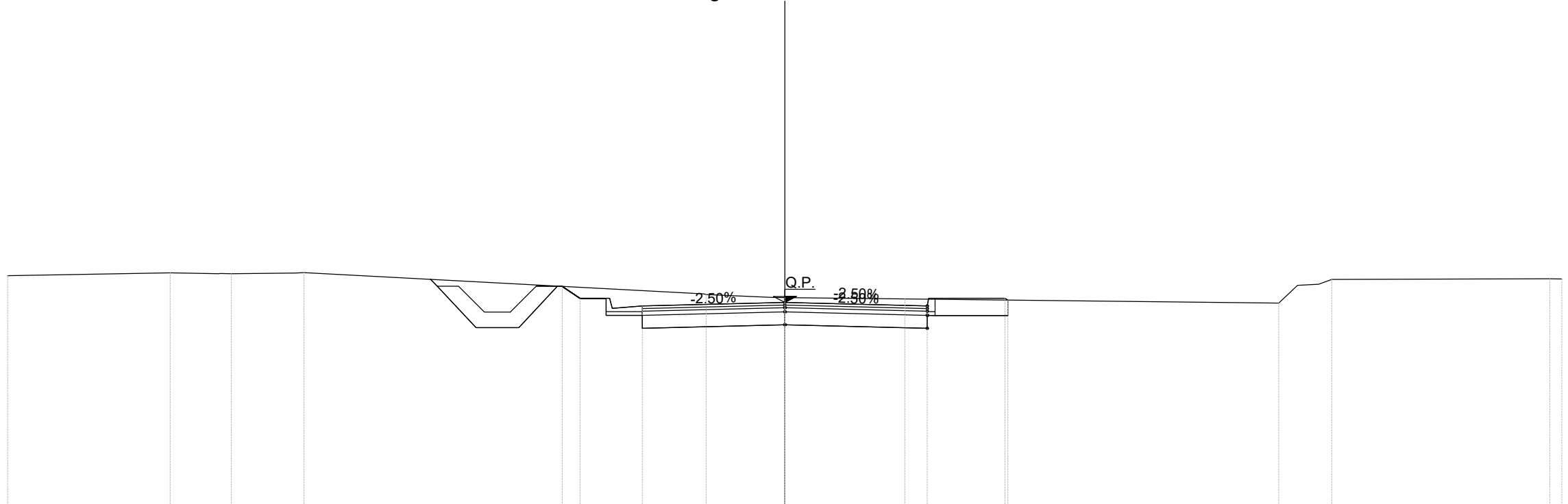
NV26 - TRATTO 1
 Sezione N.: 21
 Progressiva: 0+220.00

scala 1:100 Q.rif. 80.00



PROGRESSIVE TERRENO	-15.00	-11.58	-10.34	-9.11		-2.61	0.00		4.24		8.43	9.82	-10.87		14.57	-15.00
DISTANZE PARZIALI TERRENO		3.42	1.24	1.23	6.50	2.61		3.38	4.19	1.01			2.94			
QUOTE TERRENO	-84.20	-84.20	-84.17	-84.18		-83.88	-83.76		-83.73		-83.66	-83.74	-84.11		-84.13	-84.14
PROGRESSIVE PROGETTO						-4.22	-3.95	-3.45	-3.33	-2.75	0.00	2.75	2.90	4.25	4.33	
DIST.PARZIALI PROGETTO							0.50	0.58	2.75	2.75	1.35					
QUOTE PROGETTO						83.96	83.78	83.78	83.58	83.63	-83.70	83.63	83.78	83.78	83.72	

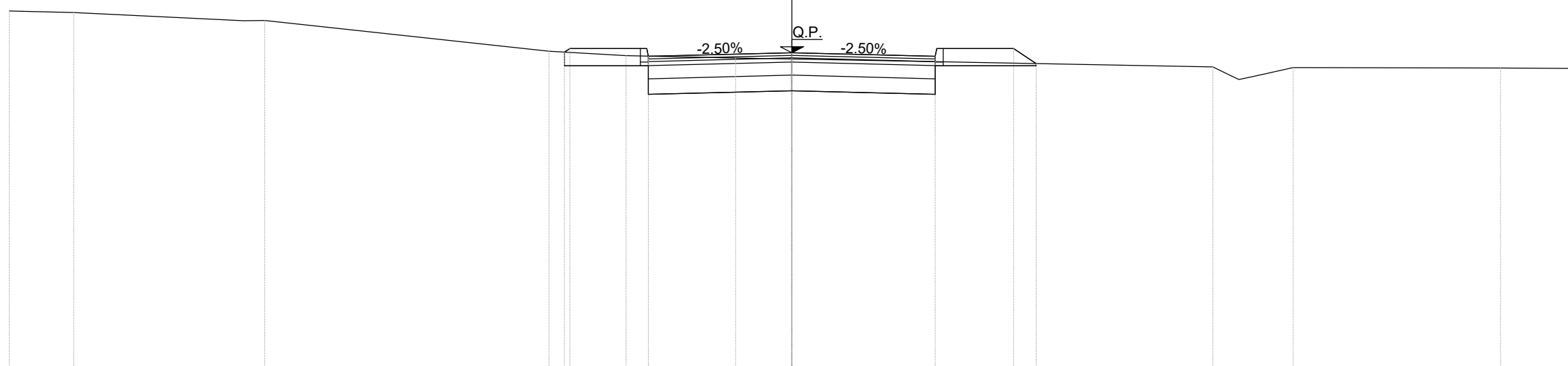
NV26 - TRATTO 1
 Sezione N.: 22
 Progressiva: 0+240.00



scala 1:100 Q.rif. 80.00

PROGRESSIVE TERRENO	-15.00	-11.86	-10.68	-9.28		-1.52	0.00	2.32		9.53	10.56	14.77	15.00
DISTANZE PARZIALI TERRENO		3.14		1.22		7.72	1.27	2.32		7.22		4.21	
QUOTE TERRENO	-84.70	-84.75	-84.73	-84.76		-84.33	-84.28	-84.25		-84.17	-84.62	-84.64	-84.64
PROGRESSIVE PROGETTO							0.00	2.75	2.90	4.25	4.31		
DIST.PARZIALI PROGETTO							2.75	2.75	1.35				
QUOTE PROGETTO							-84.18	-84.11	-84.26	-84.26	-84.23		

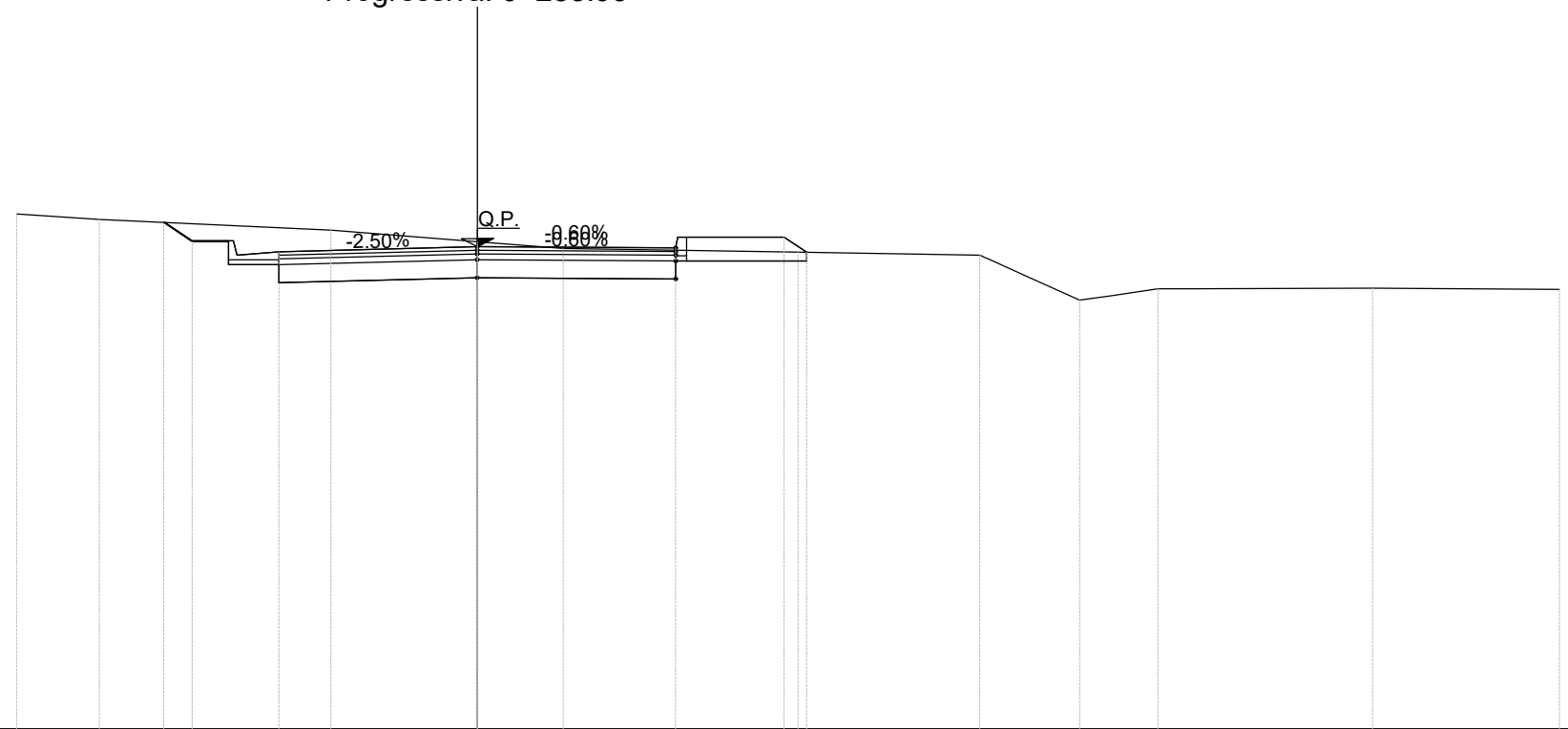
NV26 - TRATTO 1
 Sezione N.: 24
 Progressiva: 0+280.00



scala 1:100 Q.rif. 80.00

PROGRESSIVE TERRENO	-15.00	-13.76		-10.10		-4.65	-3.18	-1.08	0.00		8.07	9.61		13.58	-15.00
DISTANZE PARZIALI TERRENO	1.24	3.25		5.45	1.47	2.10	1.08		8.07		3.97	1.42			
QUOTE TERRENO	-86.93	-86.90		-86.75		-86.16	-86.07	-86.03	-86.01		-85.86	-85.84		-85.84	-85.83
PROGRESSIVE PROGETTO						-4.36	-4.25	-2.90	-2.75	0.00	2.75	2.90	4.25	4.68	
DIST.PARZIALI PROGETTO							1.35	2.75	2.75		1.35	0.43			
QUOTE PROGETTO						86.14	86.21	86.21	86.06	86.13	86.06	86.21	86.21	85.92	

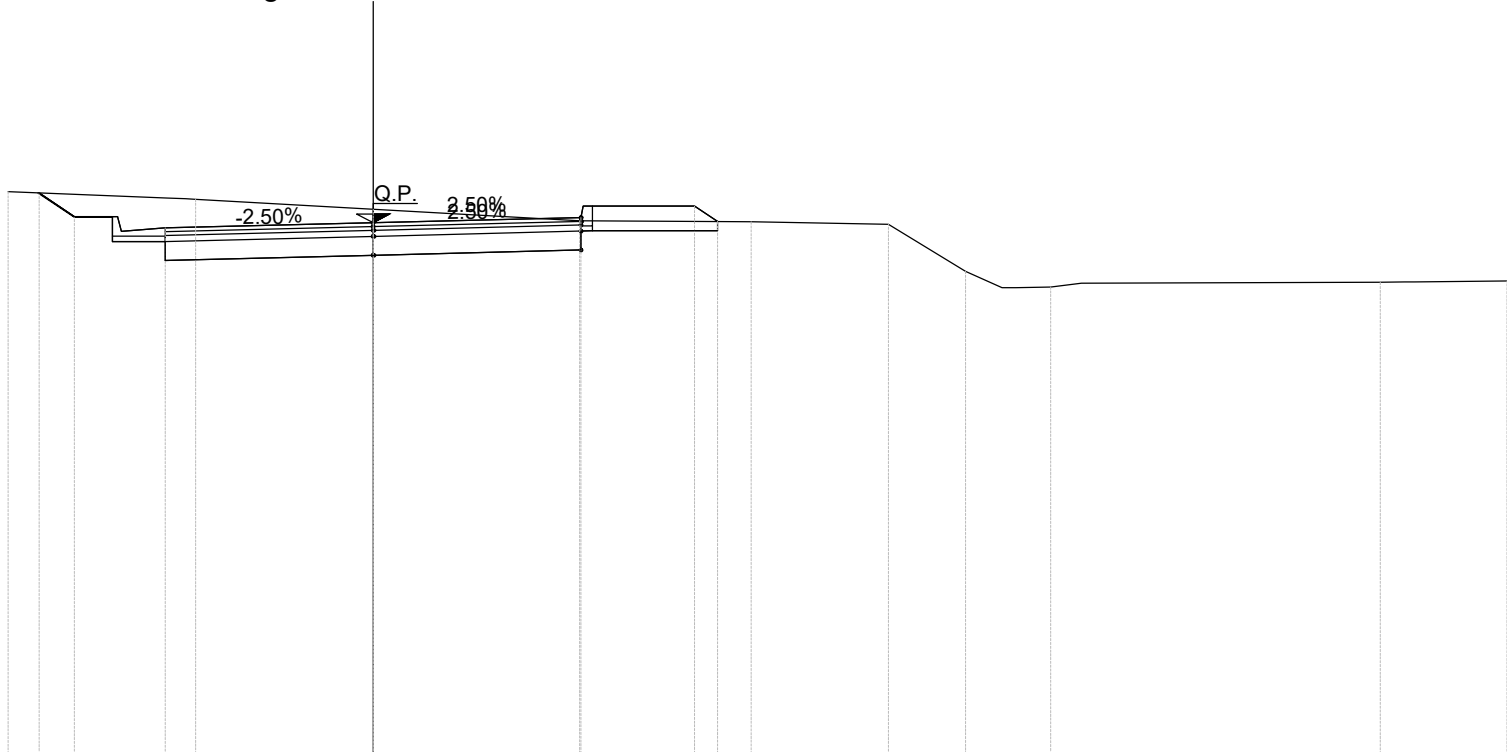
NV26 - TRATTO 1
 Sezione N.: 25
 Progressiva: 0+288.93



scala 1:100 Q.rif. 80.00

PROGRESSIVE TERRENO		-6.39	-5.24		-2.03	0.00	1.19		4.45		6.97	8.35	9.43		12.41		15.00
DISTANZE PARZIALI TERRENO			1.15		3.21		2.03	1.19		3.26		2.52			2.56		2.59
QUOTE TERRENO		-87.14	-87.06		-86.91	-86.75	-86.66		-86.61		-86.56	-85.94	-86.10		-86.11		-86.09
PROGRESSIVE PROGETTO			-4.35	-4.33	-3.95	-3.45	-3.33	-2.75	0.00		2.75	2.90	4.25	4.56			
DIST.PARZIALI PROGETTO					0.50	0.58		2.75		2.75		1.35					
QUOTE PROGETTO			87.02	87.02	86.76	86.76	86.57	86.61	86.68		86.66	86.81	86.81	86.60			

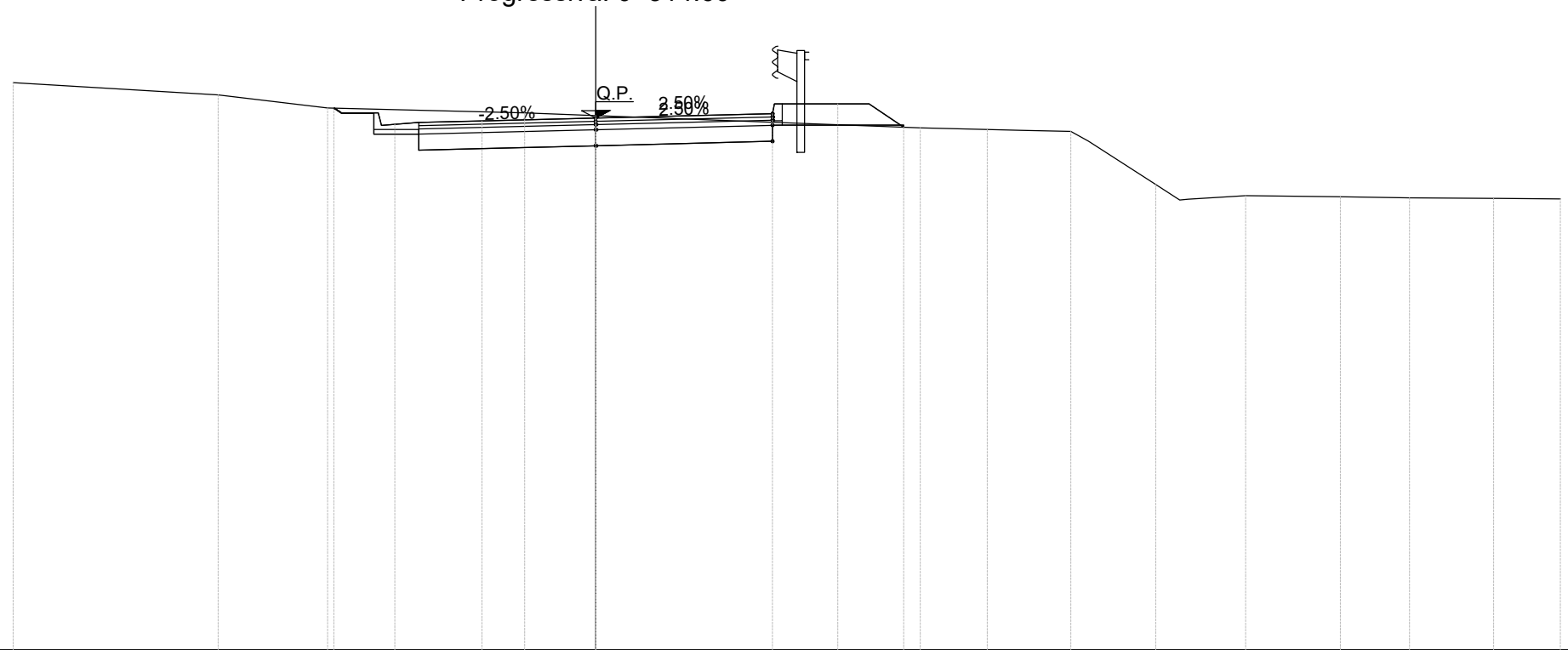
NV26 - TRATTO 1
 Sezione N.: 26
 Progressiva: 0+295.33



scala 1:100 Q.rif. 80.00

PROGRESSIVE TERRENO	-4.83	-2.35	0.00	2.73	5.00	6.81	7.84	8.96	13.32	15.00
DISTANZE PARZIALI TERRENO	2.11	2.35	2.73	2.27	1.81	1.02	3.95	1.23		
QUOTE TERRENO	-87.49	-87.39	-87.25	-87.10	-87.09	-87.06	-86.43	-86.22	-86.29	-86.30
PROGRESSIVE PROGETTO	-4.42	-3.95	-3.45	-3.33	-2.75	0.00	2.75	2.90	4.25	4.56
DIST.PARZIALI PROGETTO	0.47	0.58	2.75	2.75	1.35					
QUOTE PROGETTO	-87.47	-87.16	-87.16	86.96	87.01	-87.08	87.14	87.29	-87.29	-87.09

NV26 - TRATTO 1
 Sezione N.: 27
 Progressiva: 0+314.60



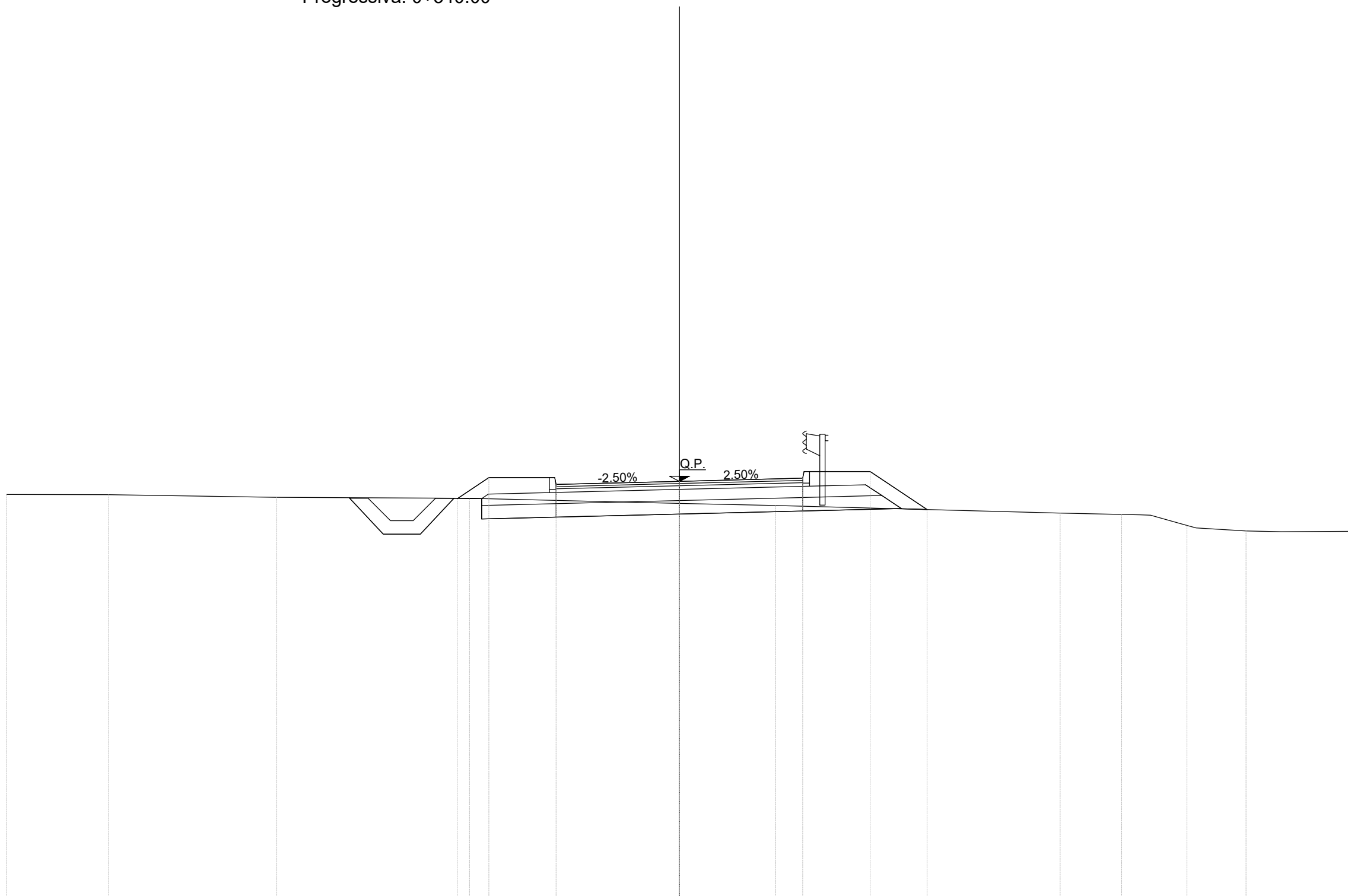
scala 1:100 Q.rif. 80.00

PROGRESSIVE TERRENO		-9.06		-5.87		-4.17				-1.11	0.00				5.05	6.09	7.39	8.71	10.11	11.58	12.65	13.96	15.00	
DISTANZE PARZIALI TERRENO			3.19	1.70		3.06			1.11		5.05	1.04		1.05				1.47	1.07	1.31				
QUOTE TERRENO		-88.82		-88.63		-88.42			-88.35	-88.31				-88.11	-88.09	-88.06	-87.23	-87.06	-87.04	-87.03	-87.02	-87.01		
PROGRESSIVE PROGETTO				-4.07	-4.06	-3.95	-3.77	-3.45	-3.33	-3.12	-2.75	-1.77	0.00	0.98	2.75	2.90	3.76	4.25	4.58	4.79				
DIST.PARZIALI PROGETTO									0.98	1.77	0.98	1.77	0.86											
QUOTE PROGETTO				88.42	88.42	88.35	88.35	88.35	88.15	88.17	88.20	88.22	88.27	88.29	88.33	88.48	88.48	88.48	88.26	88.12				

NV26 - TRATTO 1

Sezione N.: 29

Progressiva: 0+340.00



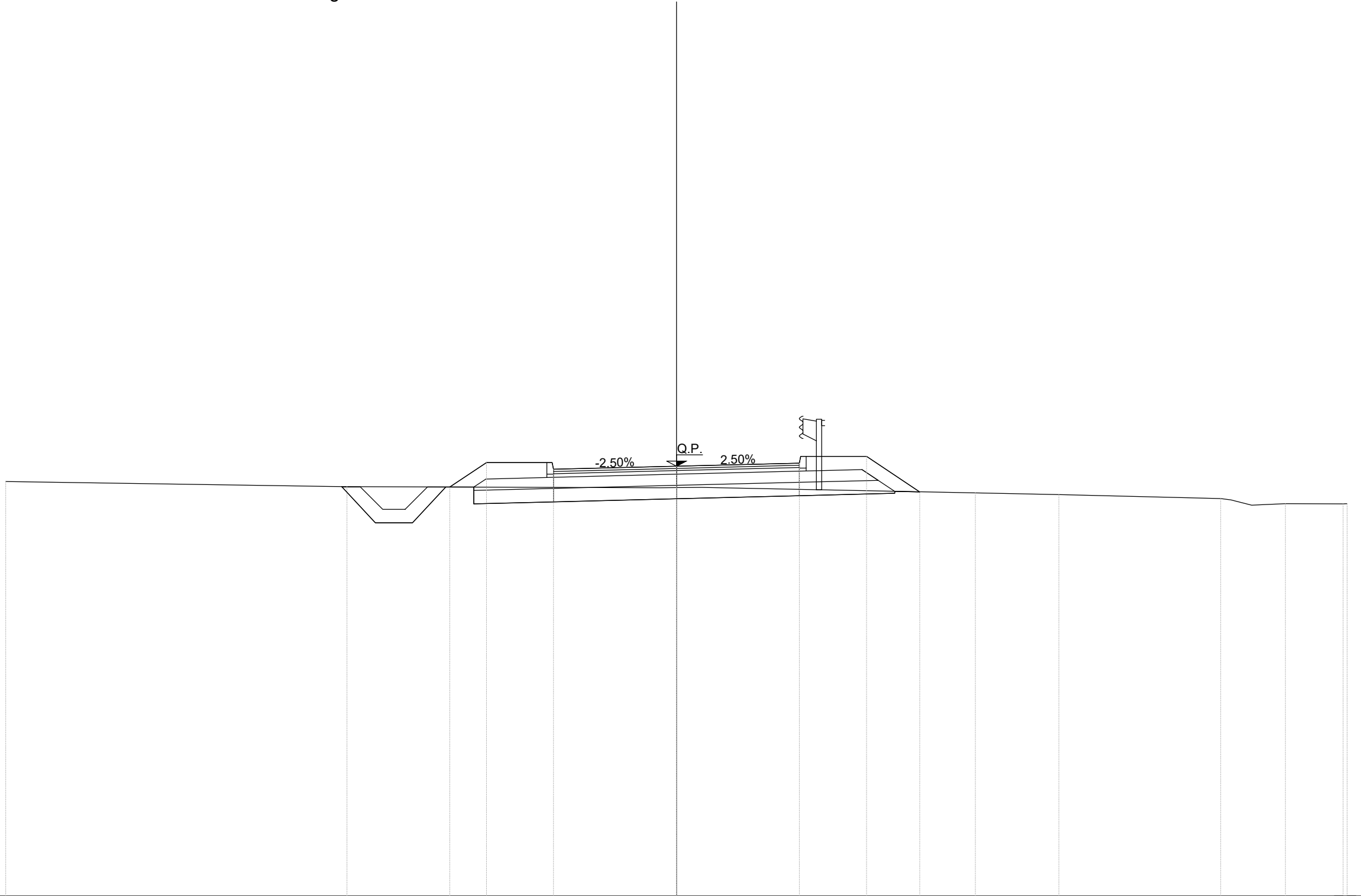
scala 1:100 Q.rif. 80.00

PROGRESSIVE TERRENO	-15.00	-12.73	-8.97	-4.68		2.15	8.49	9.86	11.31	12.63	14.97	15.00	
DISTANZE PARZIALI TERRENO		2.27	3.75	4.29	3.79	2.15	6.34	1.37	1.11	1.55			
QUOTE TERRENO	-89.13	-89.13	-89.07	-89.04	-88.93	-88.88	-88.72	-88.68	-88.44	-88.32	-88.31	-88.31	
PROGRESSIVE PROGETTO				-4.95	-4.94	-4.25	-2.90	-2.75	0.00	2.75	2.90	4.25	5.52
DIST.PARZIALI PROGETTO				0.69	1.35	2.75	2.75	1.35	1.27				
QUOTE PROGETTO				89.04	89.05	89.50	89.50	89.35	89.42	89.49	89.64	89.64	88.80

NV26 - TRATTO 1

Sezione N.: 30

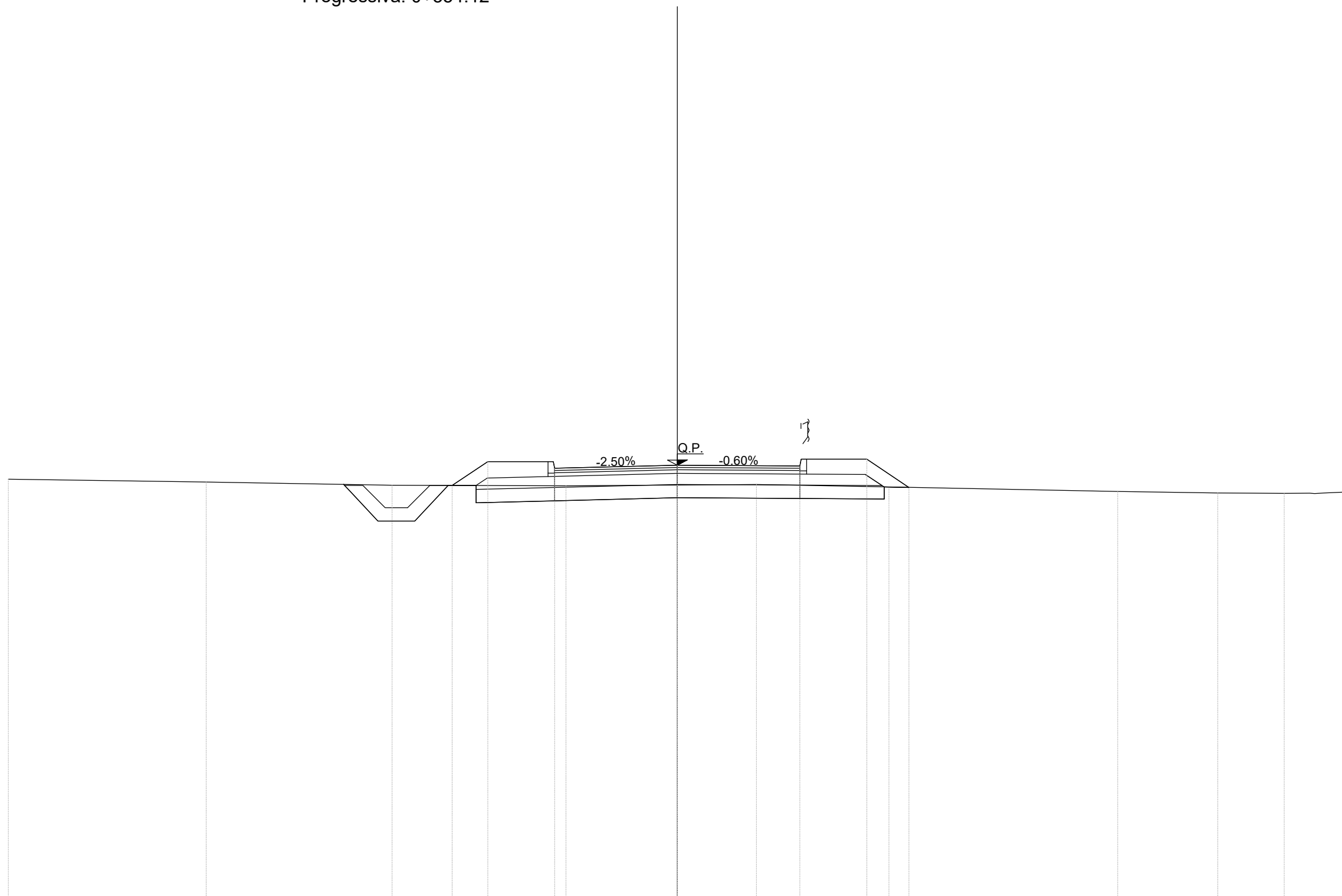
Progressiva: 0+347.72



scala 1:100 Q.rif. 80.00

PROGRESSIVE TERRENO	-15.00	-7.37				0.00			6.69	8.55			12.17	13.62	14.91	15.00
DISTANZE PARZIALI TERRENO		7.24			7.01				6.12	1.87		3.62			1.29	
QUOTE TERRENO	-89.27	-89.16				-89.14			-89.02	-88.98			-88.89	-88.78	88.77	88.78
PROGRESSIVE PROGETTO			-5.07	-4.25	-2.90	-2.75	0.00	2.75	2.90	4.25	5.44					
DIST.PARZIALI PROGETTO			0.82	1.35		2.75		2.75		1.35	1.19					
QUOTE PROGETTO			-89.15	-89.70	-89.70	-89.55	-89.62	-89.68	-89.83	-89.83	-89.04					

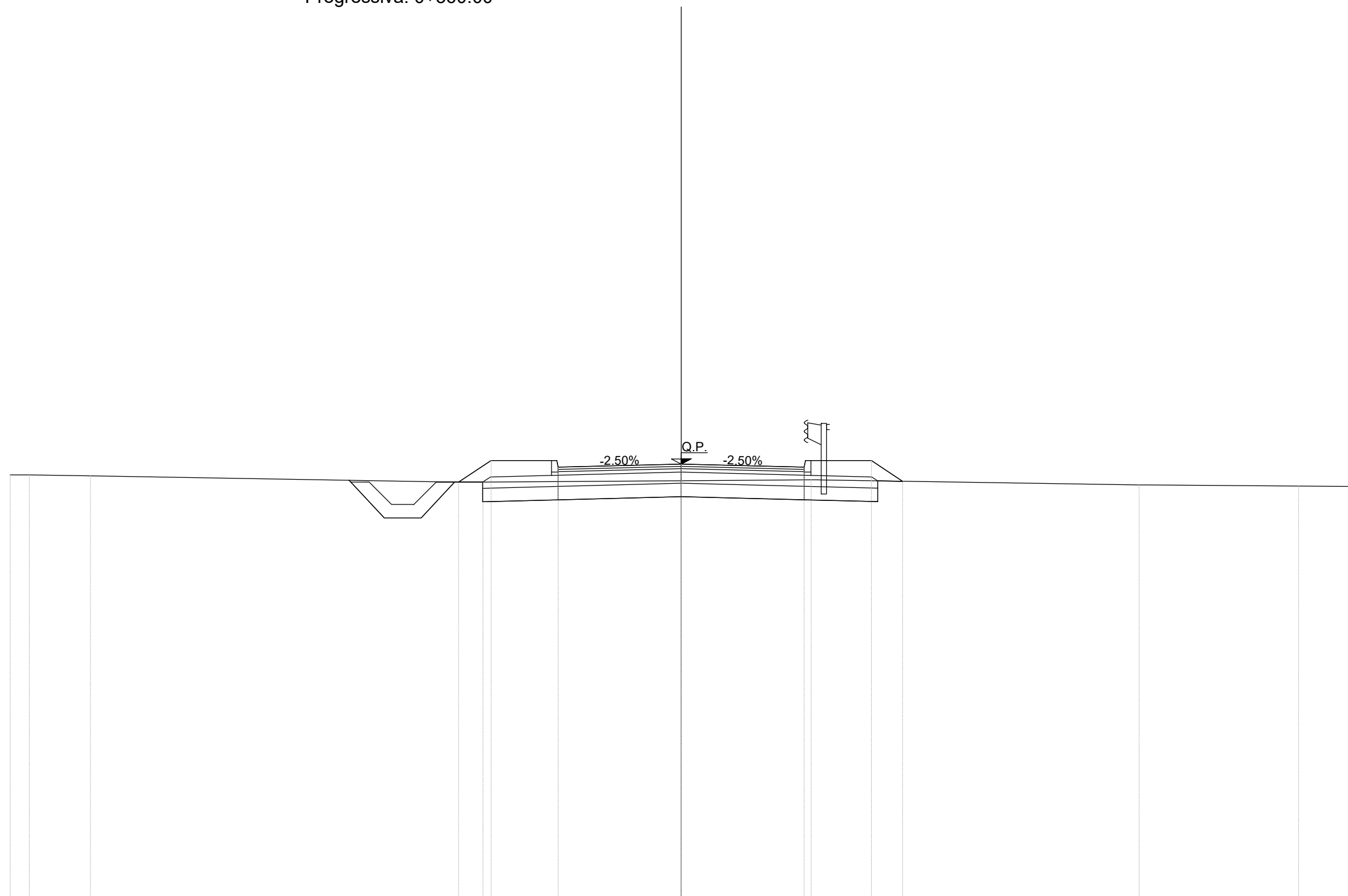
NV26 - TRATTO 1
 Sezione N.: 31
 Progressiva: 0+354.12



scala 1:100 Q.rif. 80.00

PROGRESSIVE TERRENO	-15.00	-10.56	-6.39	-2.49	1.77	4.75	9.88	12.12	13.61	-15.00	
DISTANZE PARZIALI TERRENO		4.44	4.17	3.90	2.49	1.77	2.97	5.13	2.24		
QUOTE TERRENO	-89.40	-89.34	-89.27	-89.26	-89.28	-89.29	-89.23	-89.13	-89.10	-89.09	-89.12
PROGRESSIVE PROGETTO			-5.05	-4.25	-2.90	-2.75	0.00	2.75	2.90	4.25	5.20
DIST.PARZIALI PROGETTO			0.80	1.35	2.75	2.75	1.35	0.95			
QUOTE PROGETTO			-89.27	-89.80	-89.80	-89.65	-89.72	-89.70	-89.85	-89.85	-89.22

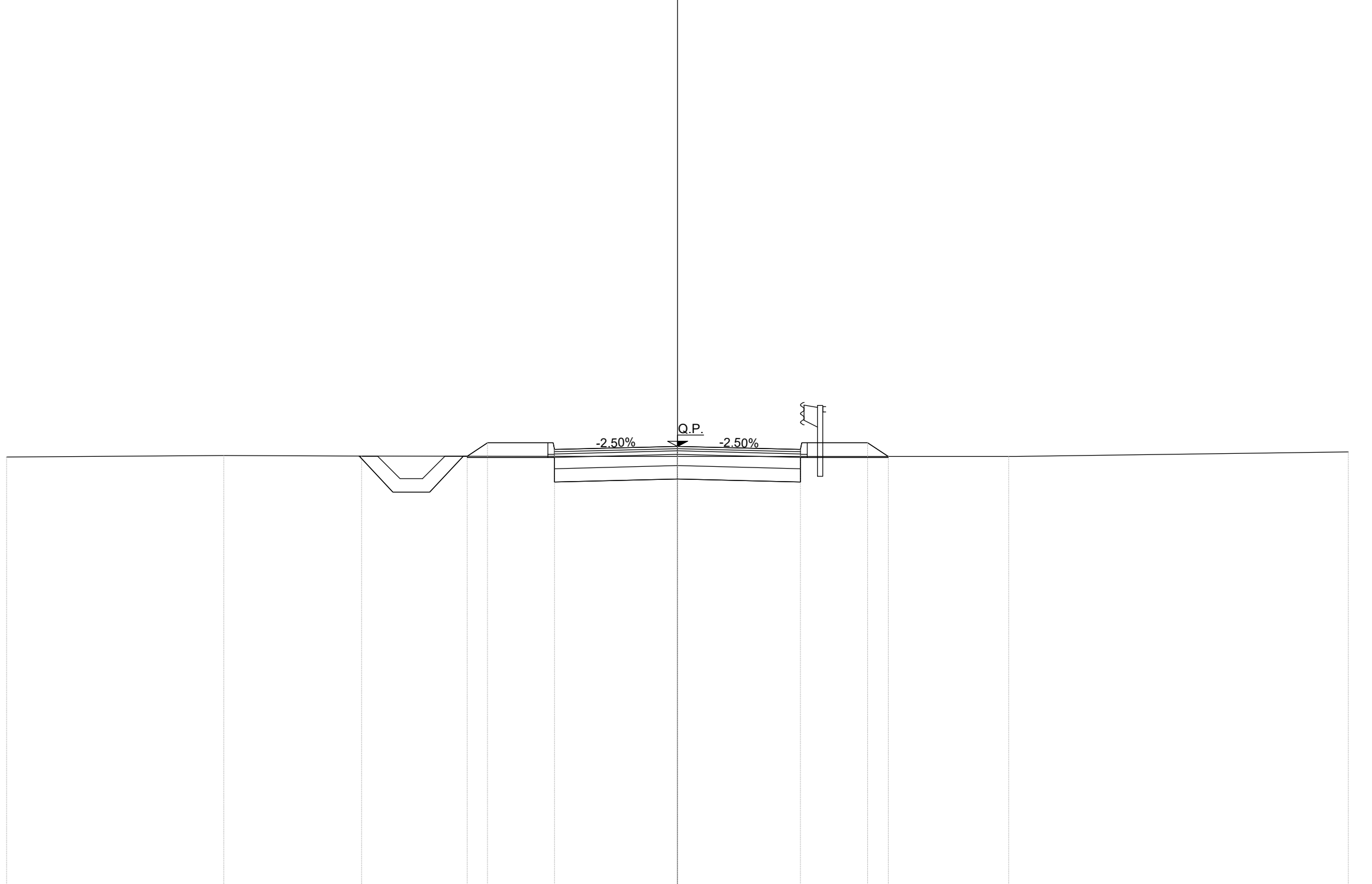
NV26 - TRATTO 1
 Sezione N.: 32
 Progressiva: 0+360.00



scala 1:100 Q.rif. 80.00

PROGRESSIVE TERRENO	-15.00	-14.57	-13.21		-4.43		2.91		10.24		13.80	14.92	15.00		
DISTANZE PARZIALI TERRENO		1.37		8.11		4.43		2.91		7.04		3.38	1.12		
QUOTE TERRENO	-89.53	-89.53	-89.51		-89.37		-89.40		-89.42		-89.31		-89.29	-89.28	-89.30
PROGRESSIVE PROGETTO					-4.98	-4.25	-2.90	-2.75	0.00	2.75	2.90	4.25	4.95		
DIST.PARZIALI PROGETTO					0.73	1.35		2.75		2.75		1.35	0.70		
QUOTE PROGETTO					-89.37	-89.86	-89.86	-89.71	-89.78	-89.71	-89.86	-89.86	-89.39		

NV26 - TRATTO 1
 Sezione N.: 33
 Progressiva: 0+380.00

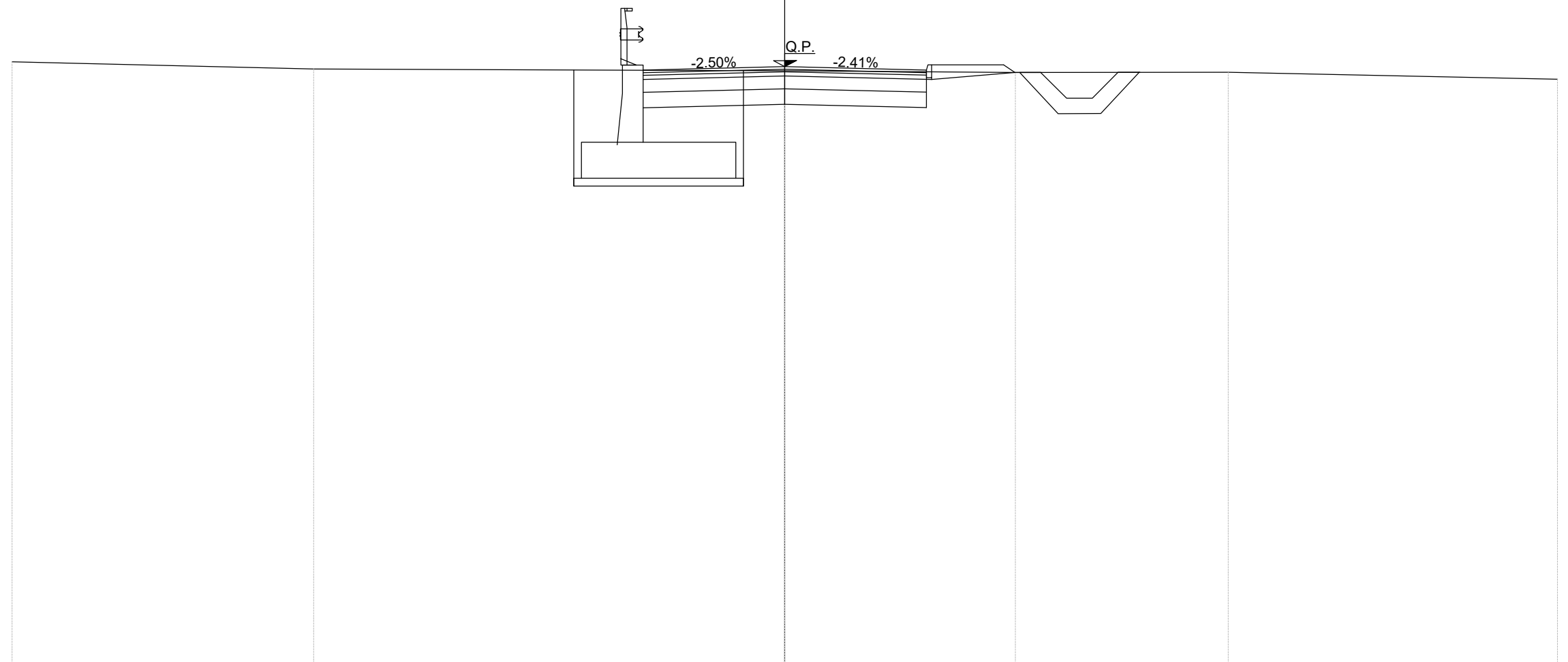


scala 1:100 Q.rif. 80.00

PROGRESSIVE TERRENO	-15.00		-10.15		-7.06								7.41		-15.00		
DISTANZE PARZIALI TERRENO		4.85		3.08		6.32							7.41		7.18		
QUOTE TERRENO	-89.73		-89.76		-89.75				-89.74				-89.74		-89.84		
PROGRESSIVE PROGETTO							-4.70	-4.25	-2.90	-2.75		0.00		2.75	2.90	4.25	4.71
DIST.PARZIALI PROGETTO							0.45	1.35		2.75			2.75		1.35	0.46	
QUOTE PROGETTO							-89.75	-90.05	-90.05	-89.90		-89.97		-89.90	-90.05	-90.05	-89.74

NV26 - TRATTO 2
 Sezione N.: 2
 Progressiva: 0+020.00

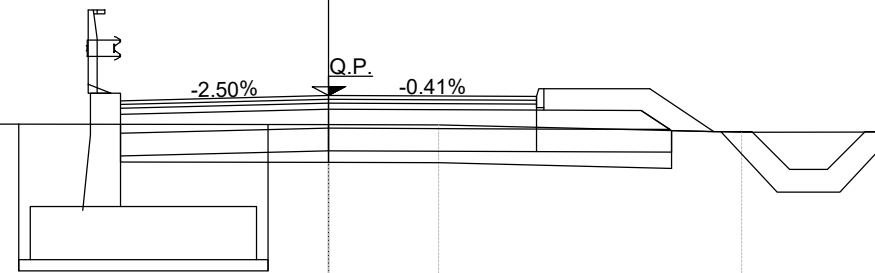
Materiale	Area (m ²)
Sterro	3.875
Rilevato	0.000
Usura	0.275
Binder	0.275
Base	0.440
Sottofondo	1.375
Piattaforma stradale	1.650
Anticapillare	0.000
Vegetale	0.331
Fossi	1.259
Cordolo	0.023
Cunetta	0.000
Scotico	0.000
Semina	0.000



scala 1:100 Q.rif. 70.00

PROGRESSIVE TERRENO	-15.00	-9.14		4.48	8.61	-15.00	
DISTANZE PARZIALI TERRENO	5.86	8.71	4.48	4.13	6.39		
QUOTE TERRENO	-81.72	-81.58	-81.55	-81.52	-81.52	-81.39	
PROGRESSIVE PROGETTO		-2.75	0.00	2.75	2.85	4.25	4.47
DIST.PARZIALI PROGETTO		2.75	2.75	1.40			
QUOTE PROGETTO		-81.56	-81.63	-81.56	-81.66	-81.66	-81.52

NV26 - TRATTO 2
 Sezione N.: 3
 Progressiva: 0+040.00



Materiale	Area (m ²)
Sterro	2.534
Rilevato	0.000
Usura	0.275
Binder	0.275
Base	0.440
Sottofondo	1.769
Piattaforma stradale	2.186
Anticapillare	0.000
Vegetale	0.605
Fossi	1.246
Cordolo	0.024
Cunetta	0.000
Scotico	3.643
Semina	0.000

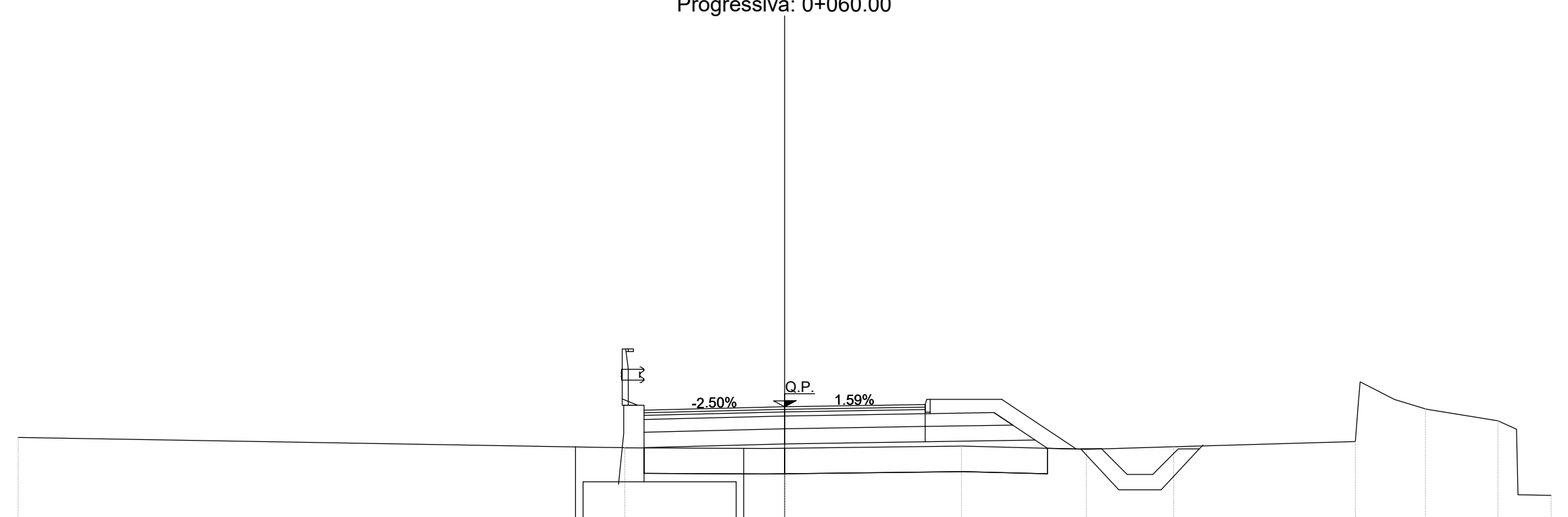
scala 1:100 Q.rif. 70.00

PROGRESSIVE TERRENO	-15.00	-11.36	-5.92	1.46	5.47	13.66	-15.00	
DISTANZE PARZIALI TERRENO	3.64	5.45	5.92	1.46	4.01	8.19	1.34	
QUOTE TERRENO	-81.77	-81.75	-81.72	-81.71	-81.71	-81.61	-81.62	
PROGRESSIVE PROGETTO			-2.75	0.00	2.75	2.85	4.25	5.10
DIST.PARZIALI PROGETTO			2.75	2.75	1.40	0.85		
QUOTE PROGETTO			-82.02	-82.09	-82.08	-82.18	-82.18	-81.62

Materiale	Area (m ²)
Sterro	0.080
Rilevato	0.632
Usura	0.275
Binder	0.275
Base	0.440
Sottofondo	1.758
Piattaforma stradale	2.230
Anticapillare	3.947
Vegetale	0.806
Fossi	1.317
Cordolo	0.024
Cunetta	0.000
Scotico	3.947
Semina	0.000

NV26 - TRATTO 2
Sezione N.: 4
Progressiva: 0+060.00

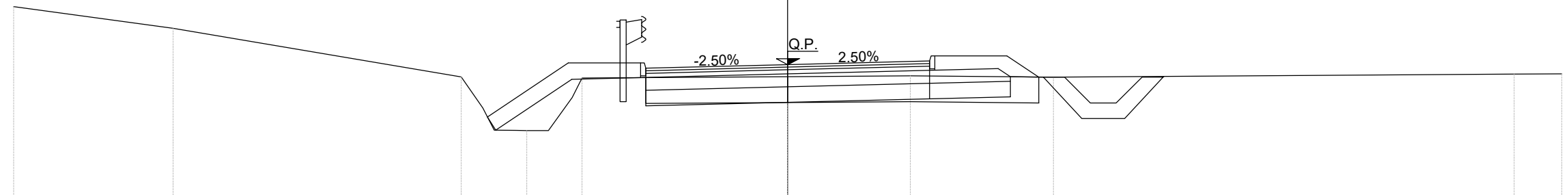
scala 1:100 Q.rif. 80.00



PROGRESSIVE TERRENO	-15.00			-3.13	0.00	3.46	5.90	7.61	11.17	12.54	13.96	-15.00
DISTANZE PARZIALI TERRENO		11.44		2.73		3.46	2.40	1.71		2.96	1.41	0.03
QUOTE TERRENO	-81.75			-81.55	-81.54	-81.58	-81.52	-81.57	-81.67	-82.31	-82.08	-80.62
PROGRESSIVE PROGETTO			-5.44	-4.25	-4.10	-2.85	-2.75	0.00	2.75	2.85	4.25	5.71
DIST.PARZIALI PROGETTO				1.19	1.25	2.75	2.75		1.40	1.46		
QUOTE PROGETTO			-81.59	-82.38	-82.38	-82.38	-82.28	-82.35	-82.39	-82.49	-82.49	-81.52

Materiale	Area (m ²)
Sterro	3.395
Rilevato	0.629
Usura	0.275
Binder	0.275
Base	0.440
Sottofondo	1.747
Piattaforma stradale	2.120
Anticapillare	0.000
Vegetale	1.454
Fossi	1.274
Cordolo	0.047
Cunetta	0.000
Scotico	3.807
Semina	0.000

NV26 - TRATTO 2
 Sezione N.: 5
 Progressiva: 0+076.94

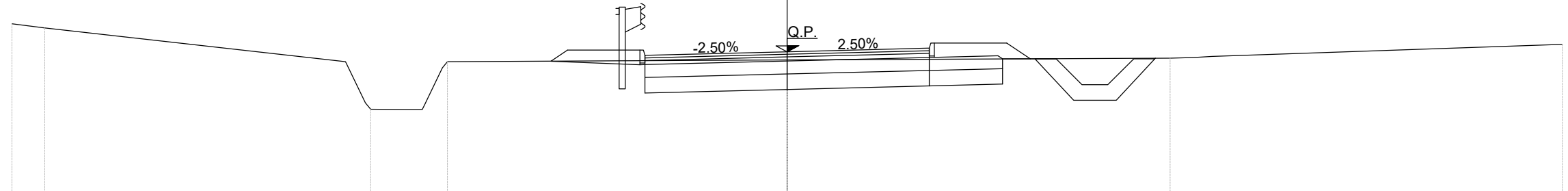


scala 1:100 Q.rif. 80.00

PROGRESSIVE TERRENO	-15.00	-11.91	-6.33	-5.05	-3.98	0.00	2.38	5.15	14.08	-15.00	
DISTANZE PARZIALI TERRENO	3.09	5.58	3.98	2.38	2.77	8.93					
QUOTE TERRENO	-83.69	-83.27	-82.33	-81.29	-82.31	-82.33	-82.35	-82.32	-82.38	-82.39	
PROGRESSIVE PROGETTO			-5.82	-4.25	-2.85	-2.75	0.00	2.75	2.85	4.25	4.86
DIST.PARZIALI PROGETTO			1.57	1.40	2.75	2.75	1.40	0.61			
QUOTE PROGETTO			-81.55	-82.60	-82.60	-82.50	-82.57	-82.64	-82.74	-82.74	-82.33

Materiale	Area (m ²)
Sterro	3.931
Rilevato	0.000
Usura	0.275
Binder	0.275
Base	0.440
Sottofondo	1.727
Piattaforma stradale	2.076
Anticapillare	0.000
Vegetale	0.835
Fossi	1.273
Cordolo	0.047
Cunetta	0.000
Scotico	0.000
Semina	0.000

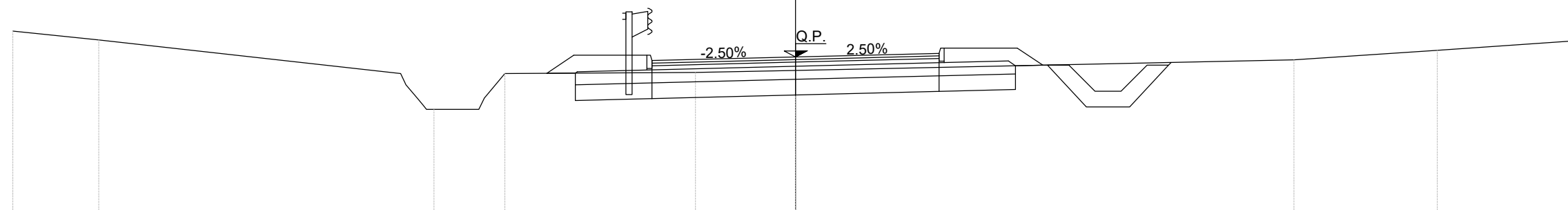
NV26 - TRATTO 2
 Sezione N.: 6
 Progressiva: 0+090.11



	-15.00	-14.37					-8.06	-6.57					0.00					7.41	-15.00							
PROGRESSIVE TERRENO	-15.00	-14.37					-8.06	-6.57					0.00					7.41	-15.00							
DISTANZE PARZIALI TERRENO			5.82						6.57					7.41					6.78							
QUOTE TERRENO	-83.28	-83.20					-81.63	-82.54					-82.58					-82.61	-82.88							
PROGRESSIVE PROGETTO									-4.74 -4.69 -4.57 -4.25						-2.85 -2.75						0.00	2.75 2.85 4.25 4.71				
DIST.PARZIALI PROGETTO									1.40						2.75						2.75	1.40 0.46				
QUOTE PROGETTO									82.45 82.48 82.55 82.77						82.77 82.67						-82.74	82.81 82.91 82.91 82.60				

Materiale	Area (m ²)
Sterro	4.026
Rilevato	0.000
Usura	0.275
Binder	0.275
Base	0.440
Sottofondo	2.102
Piattaforma stradale	2.531
Anticapillare	0.000
Vegetale	0.966
Fossi	1.321
Cordolo	0.047
Cunetta	0.000
Scotico	0.000
Semina	0.000

NV26 - TRATTO 2
 Sezione N.: 7
 Progressiva: 0+103.29

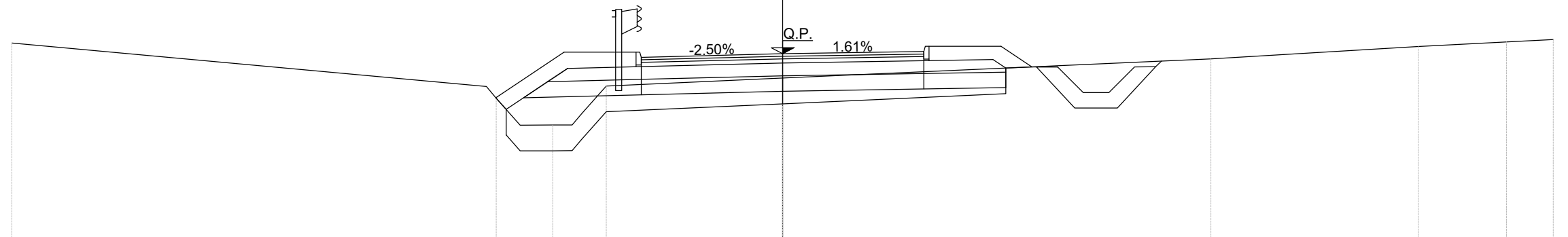


scala 1:100 Q.rif. 80.00

PROGRESSIVE TERRENO	-15.00	-13.35		-6.93	-5.57		-1.92	0.00		9.55	12.30	-15.00		
DISTANZE PARZIALI TERRENO	1.65		5.78			3.65	1.92		9.55	2.75		2.70		
QUOTE TERRENO	-83.47	-83.30		-81.97	-82.66		-82.68	-82.72		-82.92	-83.10	-83.29		
PROGRESSIVE PROGETTO						-4.77	-4.25	-2.85	-2.75	0.00	2.75	2.85	4.25	4.74
DIST.PARZIALI PROGETTO						0.52	1.40		2.75	2.75	1.40	0.49		
QUOTE PROGETTO						-82.66	-83.01	-83.01	-82.91	-82.98	-83.05	-83.15	-83.15	-82.82

Materiale	Area (m ²)
Sterro	2.155
Rilevato	0.751
Usura	0.275
Binder	0.275
Base	0.440
Sottofondo	2.160
Piattaforma stradale	2.745
Anticapillare	4.862
Vegetale	1.372
Fossi	1.395
Cordolo	0.047
Cunetta	0.000
Scotico	0.000
Semina	0.000

NV26 - TRATTO 2
 Sezione N.: 8
 Progressiva: 0+120.00

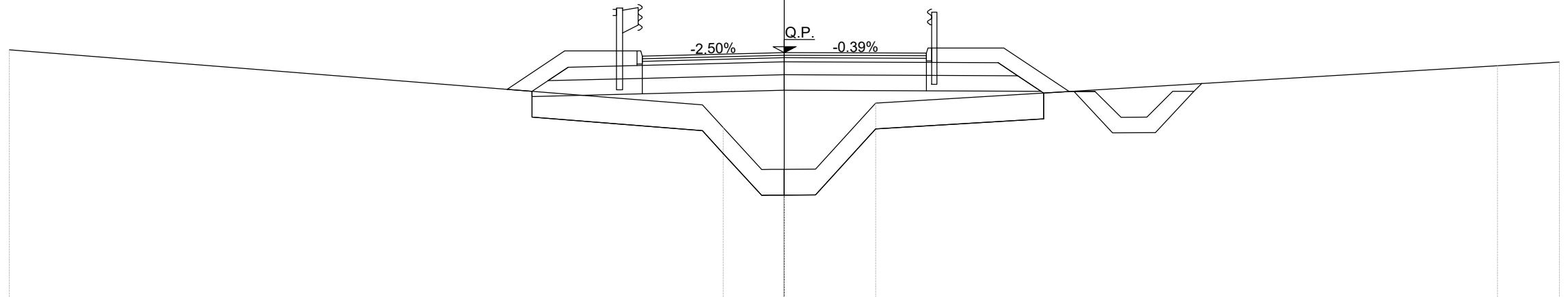


scala 1:100 Q.rif. 80.00

PROGRESSIVE TERRENO	-15.00			-5.57	-4.47	-3.43						8.34			12.37	14.09	-15.00
DISTANZE PARZIALI TERRENO		9.24					3.43				8.34		4.04		1.71		
QUOTE TERRENO	-83.80			-82.72	-82.20	-82.96			83.11				-83.49		-83.73	-83.82	-83.86
PROGRESSIVE PROGETTO				-5.58	-4.25	-2.85	-2.75		0.00		2.75	2.85		4.25	4.85		
DIST.PARZIALI PROGETTO					1.33	1.40		2.75		2.75		1.40	0.60				
QUOTE PROGETTO				-82.73	-83.62	-83.62	-83.52		-83.59		-83.63	-83.73		-83.73	-83.33		

Materiale	Area (m ²)
Sterro	0.049
Rilevato	4.368
Usura	0.275
Binder	0.275
Base	0.440
Sottofondo	2.176
Piattaforma stradale	2.856
Anticapillare	4.951
Vegetale	1.504
Fossi	1.441
Cordolo	0.047
Cunetta	0.000
Scotico	4.951
Semina	0.000

NV26 - TRATTO 2
 Sezione N.: 9
 Progressiva: 0+140.00

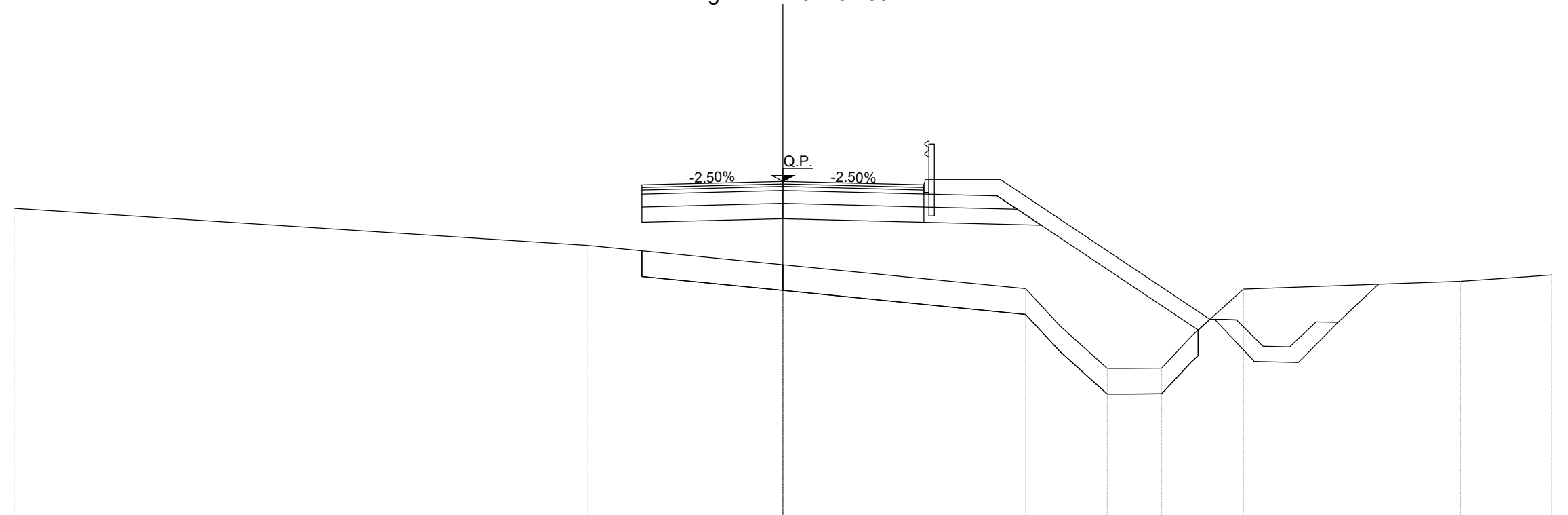


scala 1:100 Q.rif. 80.00

PROGRESSIVE TERRENO	-15.00				-1.18	1.77				13.80	-15.00
DISTANZE PARZIALI TERRENO		13.42			0.74	0.77			12.03		1.20
QUOTE TERRENO	-84.83				-83.33	-82.52	-83.80			-84.53	-84.60
PROGRESSIVE PROGETTO			-5.37	-4.25	-2.85	-2.75	0.00	2.75	2.85	4.25	5.51
DIST.PARZIALI PROGETTO			1.12	1.40		2.75	2.75		1.40	1.26	
QUOTE PROGETTO			-84.07	-84.81	-84.81	-84.71	-84.78	-84.77	-84.87	-84.87	-84.03

Materiale	Area (m ²)
Sterro	0.000
Rilevato	11.878
Usura	0.275
Binder	0.275
Base	0.440
Sottofondo	1.782
Piattaforma stradale	2.267
Anticapillare	5.427
Vegetale	1.852
Fossi	3.007
Cordolo	0.024
Cunetta	0.000
Scotico	5.427
Semina	0.000

NV26 - TRATTO 2
 Sezione N.: 10
 Progressiva: 0+161.09

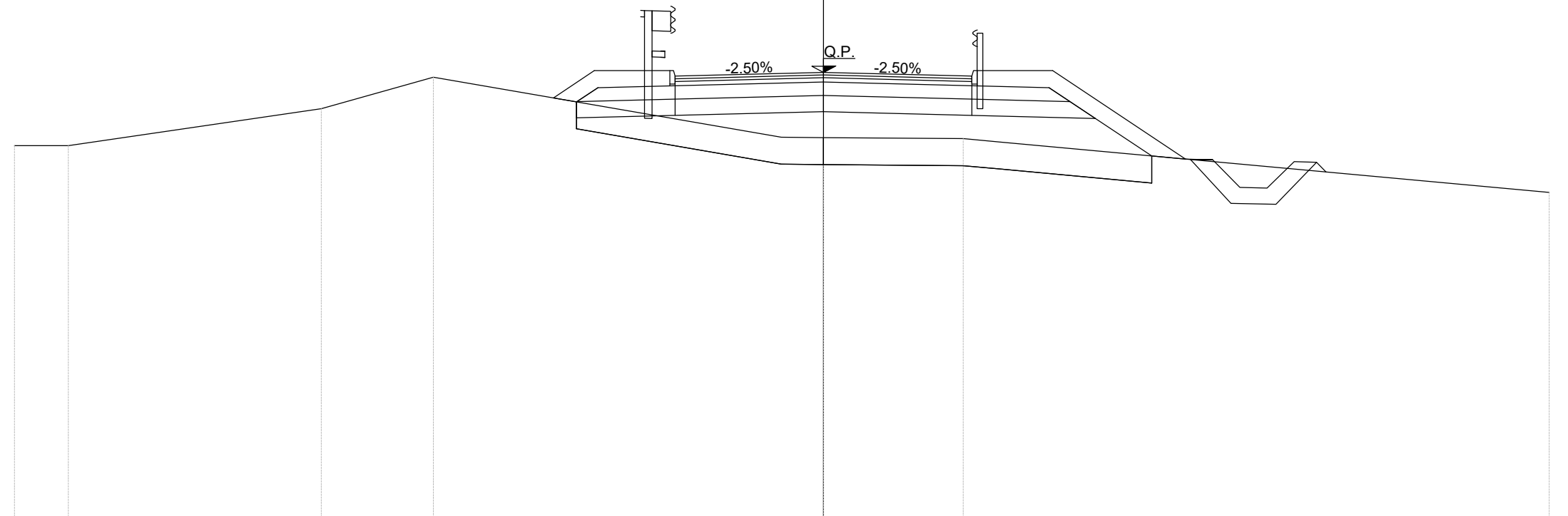


scala 1:100 Q.rif. 80.00

PROGRESSIVE TERRENO	-15.00	-3.80	0.00	4.74	6.33	7.39	8.99	13.22	-15.00
DISTANZE PARZIALI TERRENO	11.20	3.80	4.74	0.92	1.01	4.24	1.78		
QUOTE TERRENO	-86.03	-85.30	-84.92	-84.46	-82.90	-82.91	-84.45	-84.60	-84.72
PROGRESSIVE PROGETTO		-2.75	0.00	2.75	2.85	4.25	7.94	8.33	
DIST.PARZIALI PROGETTO		2.75	2.75	1.40	3.69				
QUOTE PROGETTO		-86.48	-86.55	-86.48	-86.58	-86.58	-84.12	-83.86	

Materiale	Area (m ²)
Sterro	0.222
Rilevato	3.662
Usura	0.275
Binder	0.275
Base	0.440
Sottofondo	2.189
Piattaforma stradale	2.815
Anticapillare	5.332
Vegetale	1.813
Fossi	1.082
Cordolo	0.047
Cunetta	0.000
Scotico	5.332
Semina	0.000

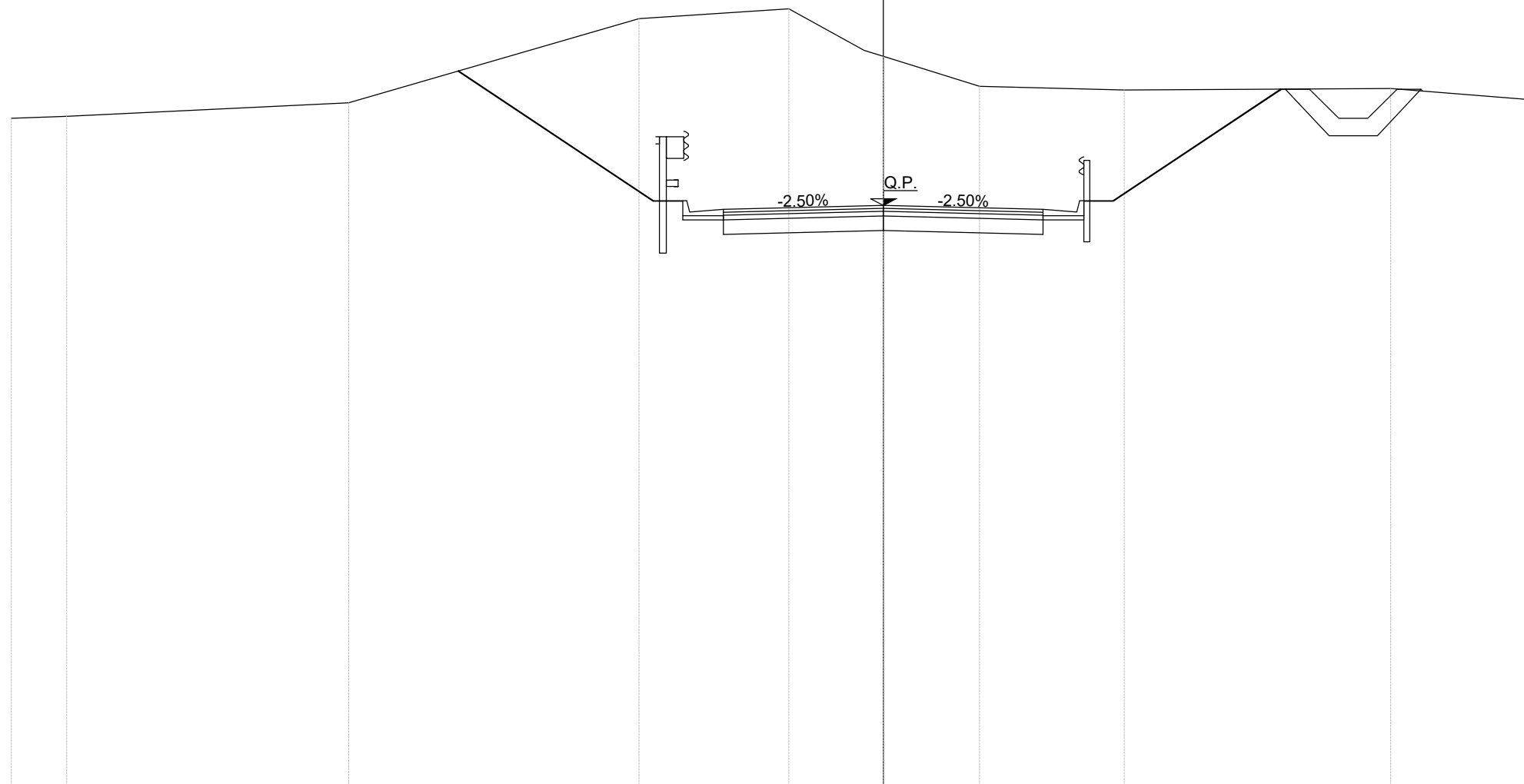
NV26 - TRATTO 2
 Sezione N.: 11
 Progressiva: 0+180.00



scala 1:100 Q.rif. 80.00

PROGRESSIVE TERRENO	-15.00	-14.00		-9.31	-7.24		0.00	2.59		-13.46				
DISTANZE PARZIALI TERRENO			4.69	2.08		6.45		2.59		10.19				
QUOTE TERRENO	-86.89	-86.89		-87.58	-88.16		-87.04	-87.02		-86.02				
PROGRESSIVE PROGETTO						-5.01	-4.25	-2.85	-2.75	0.00	2.75	2.85	4.25	6.71
DIST.PARZIALI PROGETTO						0.76	1.40		2.75		2.75	1.40	2.46	
QUOTE PROGETTO						-87.78	-88.28	-88.28	-88.18	-88.25	-88.18	-88.28	-88.28	-86.64

NV26 - TRATTO 2
 Sezione N.: 12
 Progressiva: 0+200.00



Materiale	Area (m²)
Sterro	31.849
Rilevato	0.000
Usura	0.275
Binder	0.275
Base	0.440
Sottofondo	1.375
Piattaforma stradale	0.000
Anticapillare	0.000
Vegetale	0.000
Fossi	1.312
Cordolo	0.000
Cunetta	0.153
Scotico	0.000
Semina	0.114

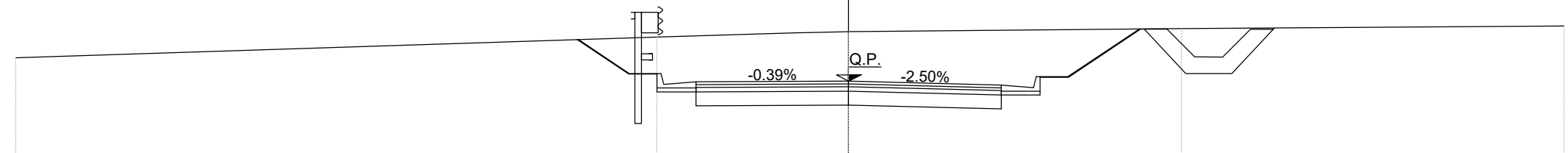
scala 1:100 Q.rif. 80.00

PROGRESSIVE TERRENO	-15.00	-14.05		-9.20	-4.20	-1.62	0.00	1.66	4.15	8.73	11.06		
DISTANZE PARZIALI TERRENO			4.85	5.00	2.58	1.29	1.66	2.49	4.58	2.33			
QUOTE TERRENO	-91.47	-91.50		-91.74	-93.18	-93.35	-92.53	-92.02	-91.95	-91.98	-91.79		
PROGRESSIVE PROGETTO			-7.30	-3.95	-3.45	-3.33	-2.75	0.00	2.75	3.33	3.45	3.95	6.83
DIST.PARZIALI PROGETTO			3.35	0.58	2.75	2.75	0.58	2.88					
QUOTE PROGETTO		-92.29		90.05	90.05	89.85	89.90	-89.97	89.90	89.85	90.05	90.05	-91.97

Materiale	Area (m ²)
Sterro	10.396
Rilevato	0.000
Usura	0.275
Binder	0.275
Base	0.440
Sottofondo	1.375
Piattaforma stradale	0.000
Anticapillare	0.000
Vegetale	0.000
Fossi	1.288
Cordolo	0.000
Cunetta	0.153
Scotico	0.000
Semina	0.047

NV26 - TRATTO 2
 Sezione N.: 13
 Progressiva: 0+220.00

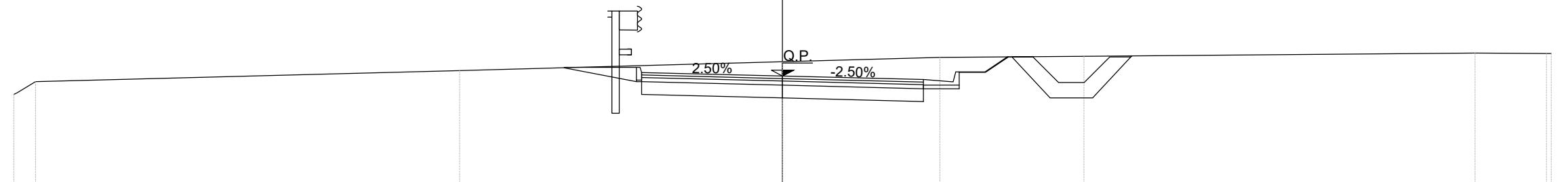
scala 1:100 Q.rif. 90.00



PROGRESSIVE TERRENO	-15.00			-3.45		0.00		6.00		12.89				
DISTANZE PARZIALI TERRENO		11.55			2.49			6.00		6.89				
QUOTE TERRENO	-91.73			-92.10		-92.20		-92.26		-92.30				
PROGRESSIVE PROGETTO			-4.86	-3.95	-3.45	-3.33	-2.75		0.00	2.75	3.33	3.45	3.95	5.23
DIST.PARZIALI PROGETTO				0.91		0.58	2.75		2.75	0.58		1.28		
QUOTE PROGETTO			-92.06	-91.45	-91.45	-91.25	-91.30		-91.31	-91.24	-91.20	-91.39	-91.39	-92.25

Materiale	Area (m ²)
Sterro	4.770
Rilevato	0.000
Usura	0.275
Binder	0.275
Base	0.440
Sottofondo	1.375
Piattaforma stradale	0.000
Anticapillare	0.000
Vegetale	0.202
Fossi	1.284
Cordolo	0.023
Cunetta	0.077
Scotico	0.000
Semina	0.012

NV26 - TRATTO 2
Sezione N.: 14
Progressiva: 0+235.90

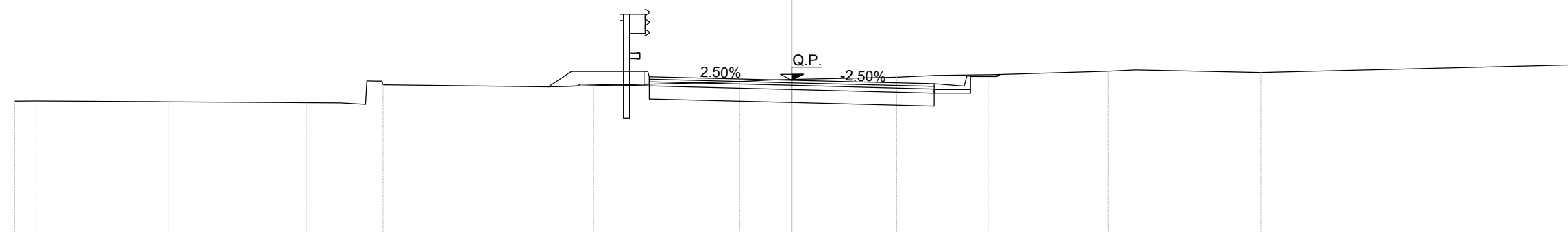


scala 1:100 Q.rif. 90.00

PROGRESSIVE TERRENO	-15.00	-14.57	-6.30	0.00	3.07	5.88	13.51	14.91	15.00			
DISTANZE PARZIALI TERRENO		8.27	6.30	3.07	2.81	7.63	1.39					
QUOTE TERRENO	-91.73	-91.98	-92.20	-92.37	-92.45	-92.48	-92.54	-92.53	-92.53			
PROGRESSIVE PROGETTO				0.00	2.75	3.33	3.45	3.95	4.39			
DIST.PARZIALI PROGETTO			1.40	2.75	2.75	0.58	0.44					
QUOTE PROGETTO			92.25	92.26	92.26	92.16	92.09	92.02	91.98	92.17	92.17	92.46

Materiale	Area (m ²)
Sterro	2.665
Rilevato	0.012
Usura	0.275
Binder	0.275
Base	0.440
Sottofondo	1.375
Piattaforma stradale	0.000
Anticapillare	0.000
Vegetale	0.433
Fossi	0.000
Cordolo	0.024
Cunetta	0.077
Scotico	0.000
Semina	0.006

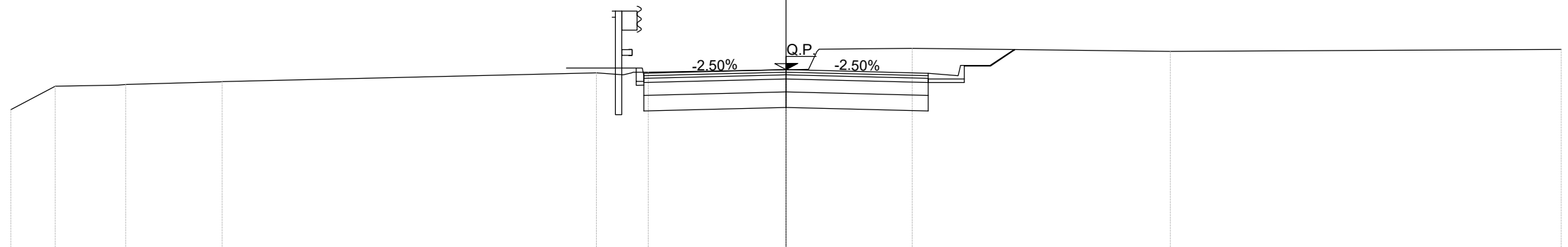
NV26 - TRATTO 2
 Sezione N.: 16
 Progressiva: 0+287.88



	scala 1:100 Q.rif. 90.00																		
PROGRESSIVE TERRENO	-15.00	-14.59		-12.02		-9.37	-7.89		-3.82		-1.00	0.00	2.02	3.79	6.11	9.05		-15.00	
DISTANZE PARZIALI TERRENO		2.09		2.16			3.14		2.82		2.02	1.02	2.26		2.41		5.95		
QUOTE TERRENO	-92.72	-92.72		-92.70		-92.68	-93.03		-93.01		-93.09	-93.13	-93.17	-93.22	-93.29		-93.26		-93.41
PROGRESSIVE PROGETTO							-4.69	-4.25	-2.85	-2.75		0.00	2.75	3.33	3.45	3.95	4.02		
DIST.PARZIALI PROGETTO							0.44	1.40		2.75		2.75	0.58						
QUOTE PROGETTO							-92.99	-93.29	93.29	93.19		-93.12	93.05	93.00	-93.20	93.20	93.24		

Materiale	Area (m ²)
Sterro	5.815
Rilevato	0.000
Usura	0.275
Binder	0.275
Base	0.440
Sottofondo	1.375
Piattaforma stradale	1.650
Anticapillare	0.000
Vegetale	0.000
Fossi	0.000
Cordolo	0.037
Cunetta	0.077
Scotico	0.000
Semina	0.013

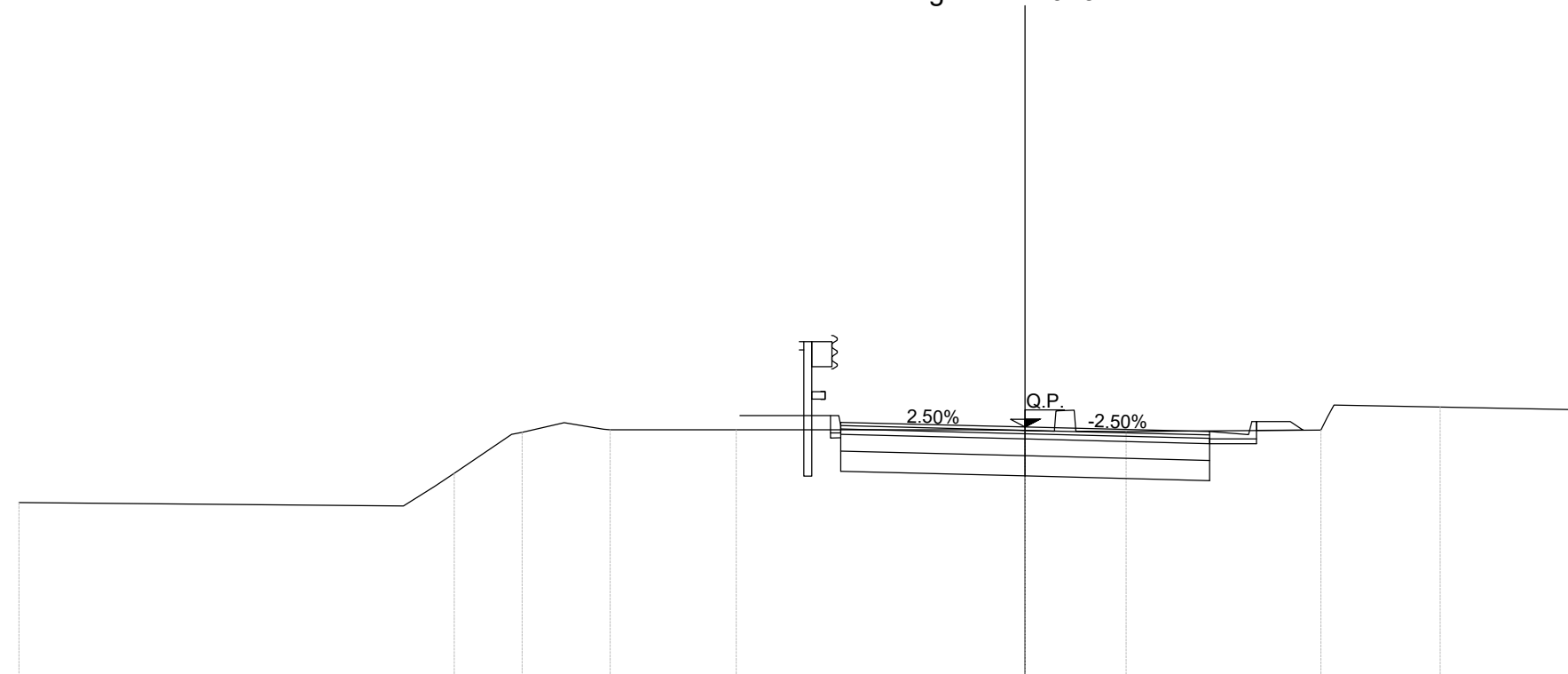
NV26 - TRATTO 2
 Sezione N.: 17
 Progressiva: 0+320.74



	-15.00	-14.14	-12.78	-10.91	-3.67	-2.67	0.00	2.44	7.44	-15.00			
PROGRESSIVE TERRENO													
DISTANZE PARZIALI TERRENO		1.21	1.83	7.24	2.67	1.80	4.99	7.56					
QUOTE TERRENO	-92.70	-93.16	-93.19	-93.24	-93.41	-93.42	-93.47	-93.88	-93.83	-93.86			
PROGRESSIVE PROGETTO					-4.25	-2.90	-2.75	0.00	2.75	3.33	3.45	3.95	4.41
DIST.PARZIALI PROGETTO					1.35	2.75	2.75	0.58	0.46				
QUOTE PROGETTO					-93.51	-93.51	-93.41	-93.47	93.41	93.36	93.56	93.56	93.86

Materiale	Area (m²)
Sterro	4.041
Rilevato	0.000
Usura	0.275
Binder	0.275
Base	0.440
Sottofondo	1.375
Piattaforma stradale	1.650
Anticapillare	0.000
Vegetale	0.079
Fossi	0.000
Cordolo	0.037
Cunetta	0.077
Scotico	0.000
Semina	0.000

NV26 - TRATTO 2
 Sezione N.: 18
 Progressiva: 0+347.41

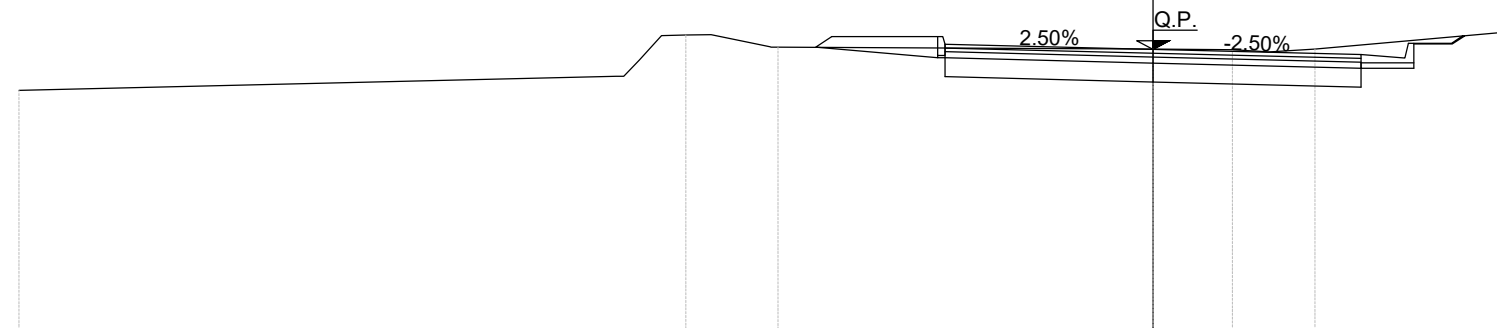


scala 1:100 Q.rif. 90.00

PROGRESSIVE TERRENO	-15.00	-8.51	-7.50	-6.19	-4.30		1.50	4.41	6.19	8.38			
DISTANZE PARZIALI TERRENO	5.73	0.86	1.88	3.48		2.87	1.58	2.19					
QUOTE TERRENO	-92.60	-93.04	-93.65	-93.68	-93.68	-93.67	-93.66	-93.68	-94.02	-93.98			
PROGRESSIVE PROGETTO					-4.25	-2.90	-2.75	0.00	2.75	3.33	3.45	3.95	4.14
DIST.PARZIALI PROGETTO					1.35	2.75	2.75	0.58	0.50				
QUOTE PROGETTO					-93.89	-93.89	-93.79	-93.73	93.66	93.61	93.81	93.81	93.68

Materiale	Area (m ²)
Sterro	2.781
Rilevato	0.000
Usura	0.275
Binder	0.275
Base	0.440
Sottofondo	1.375
Piattaforma stradale	0.000
Anticapillare	0.000
Vegetale	0.322
Fossi	0.000
Cordolo	0.024
Cunetta	0.077
Scotico	0.000
Semina	0.008

NV26 - TRATTO 2
 Sezione N.: 19
 Progressiva: 0+369.52

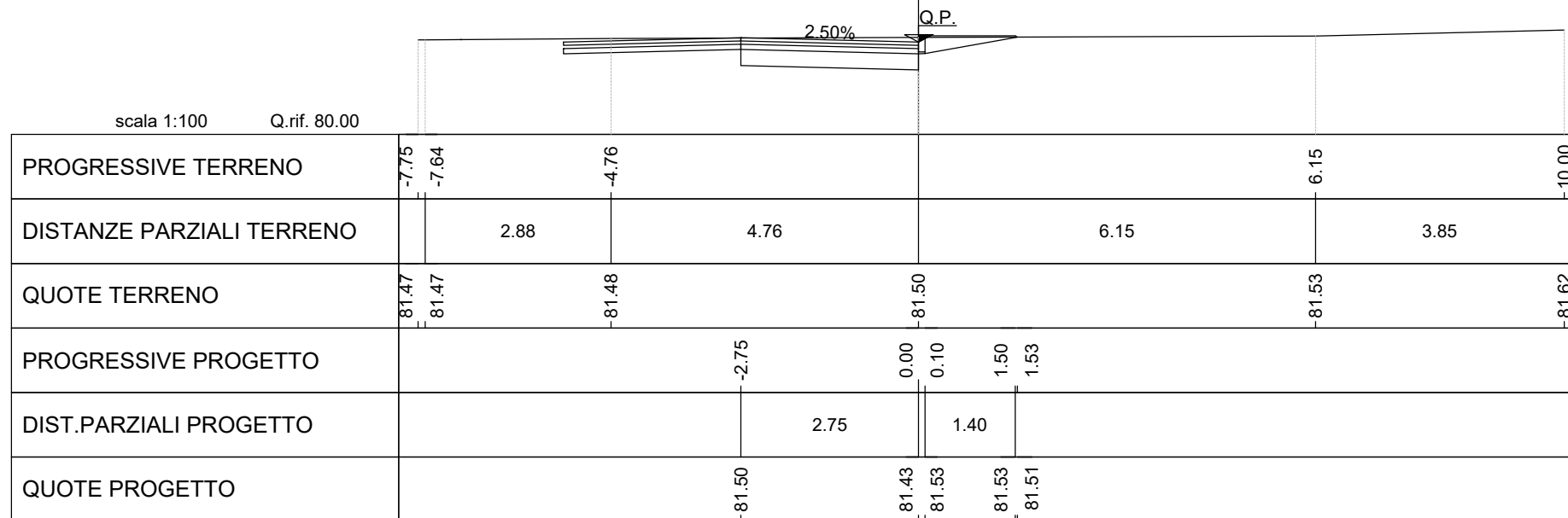


scala 1:100 Q.rif. 90.00

PROGRESSIVE TERRENO	-15.00		-6.18	-4.96		0.00	1.05	2.14		4.72				
DISTANZE PARZIALI TERRENO		7.90			4.96		1.05		2.58					
QUOTE TERRENO	-93.16		-93.89	-93.73		-93.71	-93.70	-93.71		-93.94				
PROGRESSIVE PROGETTO				-4.46	-4.25	-2.85	-2.75	0.00		2.75	3.33	3.45	3.95	4.09
DIST.PARZIALI PROGETTO					1.40		2.75		2.75		0.58	0.50		
QUOTE PROGETTO				93.73	93.87	93.87	93.77	-93.70		93.64	93.59	93.79	93.79	93.88

NV26 INTERS. N
 Sezione N.: 1
 Progressiva: 0+000.00

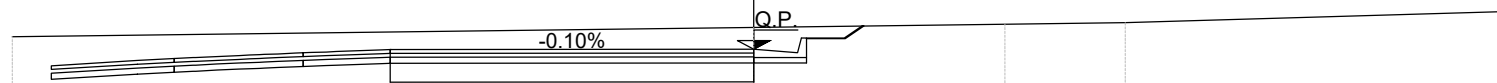
Materiale	Area (m ²)
Sterro	1.477
Rilevato	0.000
Usura	0.137
Binder	0.137
Base	0.220
Sottofondo	0.687
Piattaforma stradale	0.000
Vegetale	0.214
Cordolo	0.024
Cunetta	0.000
Semina	0.000



NV26 INTERS. N
 Sezione N.: 2
 Progressiva: 0+007.00

Materiale	Area (m ²)
Sterro	3.765
Rilevato	0.000
Usura	0.240
Binder	0.240
Base	0.385
Sottofondo	1.202
Piattaforma stradale	0.000
Vegetale	0.000
Cordolo	0.000
Cunetta	0.077
Semina	0.009

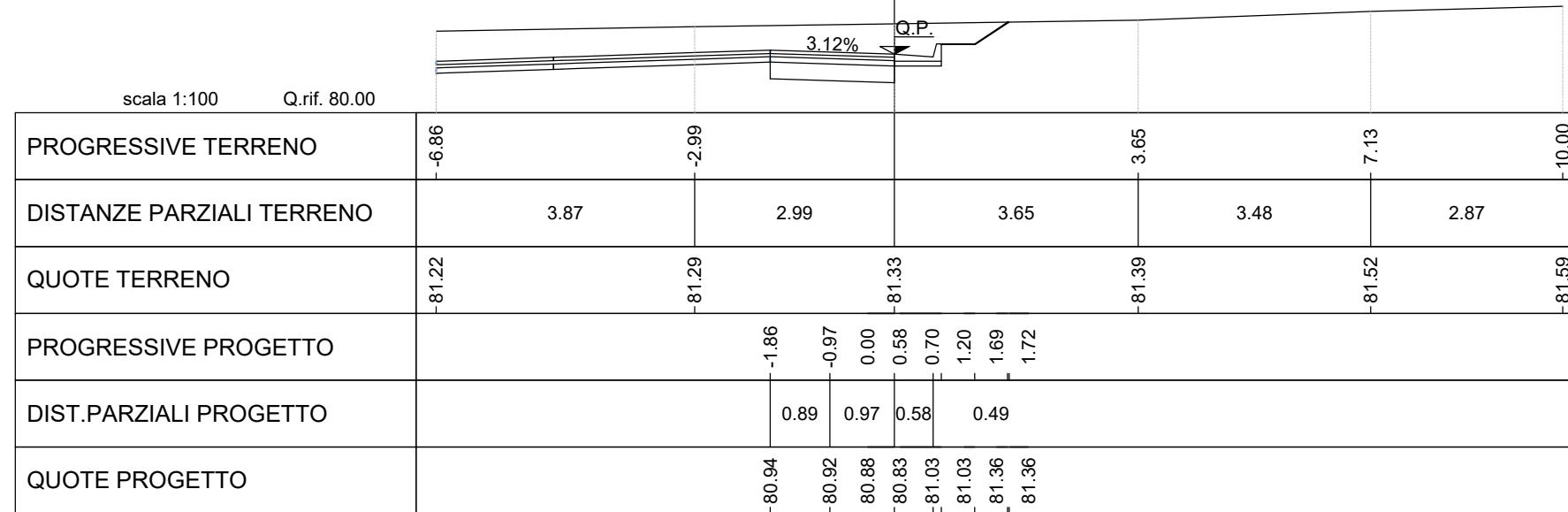
scala 1:100 Q.rif. 80.00



PROGRESSIVE TERRENO	-9.81				3.32	4.91	-10.00
DISTANZE PARZIALI TERRENO	9.81				3.32	1.59	5.09
QUOTE TERRENO	-81.25			-81.38	-81.42	-81.44	-81.59
PROGRESSIVE PROGETTO	-4.81	-1.15	0.00	0.58	0.70	1.20	1.44
DIST.PARZIALI PROGETTO	3.66	1.15	0.58	0.50			
QUOTE PROGETTO	-81.08	-81.08	81.09	81.04	-81.24	81.24	-81.40
						81.40	

NV26 INTERS. N
 Sezione N.: 3
 Progressiva: 0+014.00


Materiale	Area (m ²)
Sterro	2.232
Rilevato	0.000
Usura	0.093
Binder	0.093
Base	0.149
Sottofondo	0.464
Piattaforma stradale	0.000
Vegetale	0.000
Cordolo	0.000
Cunetta	0.077
Semina	0.013



NV26 INTERS. N
 Sezione N.: 4
 Progressiva: 0+020.00

Materiale	Area (m ²)
Sterro	0.609
Rilevato	0.000
Usura	0.000
Binder	0.000
Base	0.000
Sottofondo	0.000
Piattaforma stradale	0.000
Vegetale	0.000
Cordolo	0.000
Cunetta	0.077
Semina	0.013

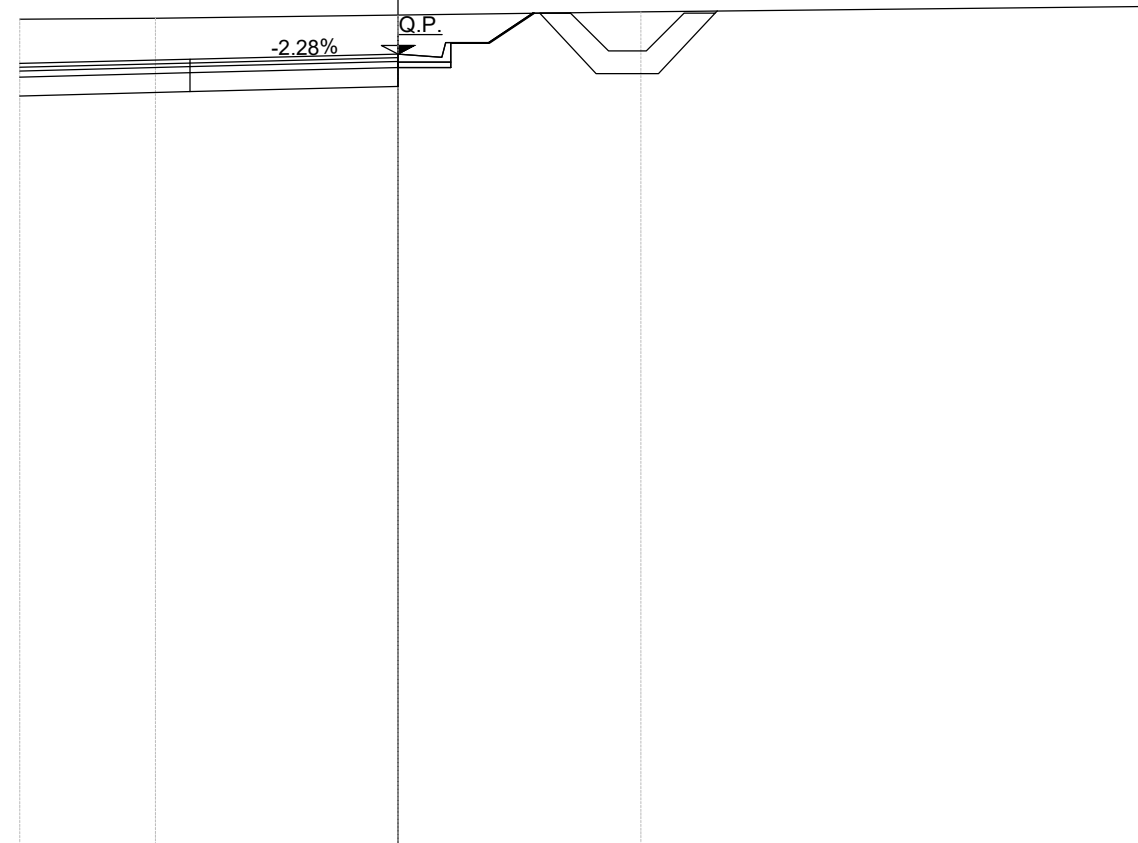
scala 1:100 Q.rif. 80.00



PROGRESSIVE TERRENO	-5.00	0.00	7.67	10.00
DISTANZE PARZIALI TERRENO	4.30	7.67	2.33	
QUOTE TERRENO	-81.26	81.35	-81.57	-81.61
PROGRESSIVE PROGETTO		0.00	0.58	0.70
DIST.PARZIALI PROGETTO		0.58	0.50	0.44
QUOTE PROGETTO		80.95	81.10	81.40

NV26 INTERS. S
 Sezione N.: 1
 Progressiva: 0+001.00

Materiale	Area (m ²)
Sterro	0.792
Rilevato	0.000
Usura	0.000
Binder	0.000
Base	0.000
Sottofondo	0.000
Piattaforma stradale	0.000
Vegetale	0.000
Fossi	1.296
Cordolo	0.000
Cunetta	0.077
Semina	0.015



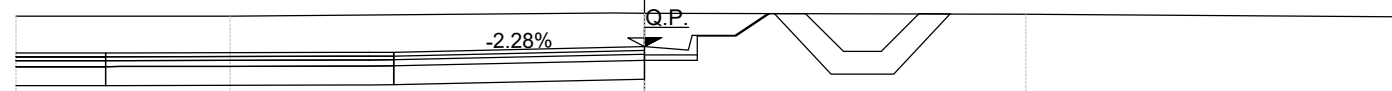
scala 1:100 Q.rif. 70.00

PROGRESSIVE TERRENO	-5.00	-3.21	0.00	3.21	10.00
DISTANZE PARZIALI TERRENO	1.79	3.21	3.21	6.79	
QUOTE TERRENO	-80.97	-80.99	-81.03	-81.07	-81.14
PROGRESSIVE PROGETTO			0.00	0.58	0.70
DIST.PARZIALI PROGETTO			0.58	0.58	
QUOTE PROGETTO			-80.51	-80.46	-80.66
			-80.66	-81.05	

NV26 INTERS. S
 Sezione N.: 2
 Progressiva: 0+008.25

Materiale	Area (m ²)
Sterro	3.628
Rilevato	0.000
Usura	0.166
Binder	0.166
Base	0.265
Sottofondo	0.829
Piattaforma stradale	0.000
Vegetale	0.000
Fossi	1.257
Cordolo	0.000
Cunetta	0.077
Semina	0.012

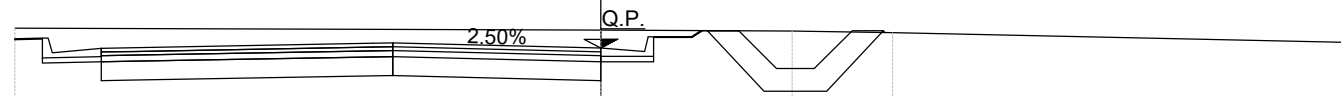
scala 1:100 Q.rif. 80.00



PROGRESSIVE TERRENO	-8.31	-5.48				5.04	-10.00				
DISTANZE PARZIALI TERRENO	2.84	5.07			5.04	4.96					
QUOTE TERRENO	-81.18	-81.18			-81.22	-81.21	-81.17				
PROGRESSIVE PROGETTO			-3.31	-2.14	-1.56	0.00	0.58	0.70	1.20	1.63	1.66
DIST.PARZIALI PROGETTO			1.17	0.57	1.56	0.58	0.43				
QUOTE PROGETTO			-80.70	-80.73	-80.74	80.78	80.73	80.93	80.93	81.22	81.22

NV26 INTERS. S
 Sezione N.: 3
 Progressiva: 0+015.49

Materiale	Area (m ²)
Sterro	2.090
Rilevato	0.000
Usura	0.137
Binder	0.137
Base	0.220
Sottofondo	0.687
Piattaforma stradale	0.000
Vegetale	0.000
Fossi	1.246
Cordolo	0.000
Cunetta	0.077
Semina	0.007



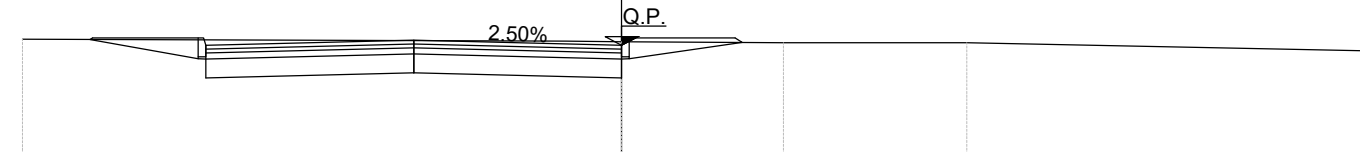
scala 1:100 Q.rif. 80.00

PROGRESSIVE TERRENO	-7.75			2.53	3.86		-10.00
DISTANZE PARZIALI TERRENO		7.75		2.53	1.33		6.14
QUOTE TERRENO	-81.39			-81.37	-81.36	-81.33	-81.20
PROGRESSIVE PROGETTO		-2.75		0.00	0.58	0.70	1.20
DIST.PARZIALI PROGETTO			2.75		0.58		
QUOTE PROGETTO		-81.20		81.13	-81.08	-81.28	81.28
					-81.36		81.36

NV26 INTERS. S
 Sezione N.: 4
 Progressiva: 0+021.51

Materiale	Area (m ²)
Sterro	1.436
Rilevato	0.000
Usura	0.137
Binder	0.137
Base	0.220
Sottofondo	0.687
Piattaforma stradale	0.000
Vegetale	0.250
Fossi	0.000
Cordolo	0.024
Cunetta	0.000
Semina	0.000

scala 1:100 Q.rif. 80.00



PROGRESSIVE TERRENO	-7.93	0.00	2.14	4.56	-10.00
DISTANZE PARZIALI TERRENO	7.19	2.14	2.42	5.44	
QUOTE TERRENO	-81.51	-81.48	-81.47	-81.47	-81.35
PROGRESSIVE PROGETTO	-2.75	0.00	1.50	1.59	
DIST.PARZIALI PROGETTO	2.75	1.40			
QUOTE PROGETTO	-81.50	81.43	81.53	81.53	81.47