SEZIONE N. : 1
QT. PROGETTO : 9.032
DIST.PROG. : 0.000
DIST.SUCC. : 20.000

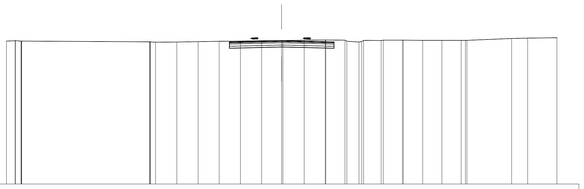

SCALA 1:200

QT.RIF. −4.000

QUOTE TERRENO	9.489 9.032 9.024 9.043 9.059 9.041 9.027 9.039 9.039 9.036 9.036 9.036 9.034 9.048 9.042 9.025 9.032 9.034
DIST.PARZIALI TERRENO	0.476 0.456 11.420 1.827 1.827 1.827 1.827 1.816 1.827 1.827 1.733 0.094 0.094 1.388 0.439 1.740 1.754 1.747 1.738 0.010 4.069 1.450 2.657
QUOTE PROGETTO	4.750 4.750
DIST.PARZIALI PROGETTO	4.750 4.750

SEZIONE N. : 2
QT. PROGETTO : 9.027
DIST.PROG. : 20.000
DIST.PREC. : 20.000
DIST.SUCC. : 20.000

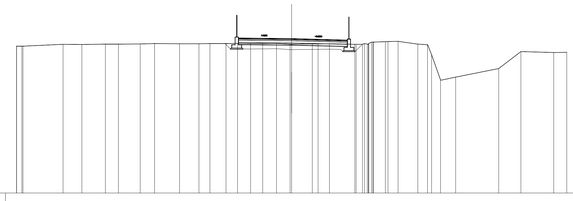

SCALA 1:200

QT.RIF. −5.000

QUOTE TERRENO	9.489 9.492 9.529 9.579 9.591 9.587 9.594 9.593 9.579 9.549 9.567 9.589 9.589 9.572 9.554 9.551 9.554 9.581 9.619 9.612 9.591 9.554 9.551 9.581 9.642 9.709 9.779
DIST.PARZIALI TERRENO	0.476 3.827 1.720 2.138 1.771 1.691 1.555 2.241 1.758 1.667 1.451 1.666 0.094 1.774 1.664 1.237 1.224 1.884 0.010 1.664 2.288 0.094 0.094 0.010 1.793 0.439 0.010 0.010 1.754 3.917 2.011 2.990 1.187
QUOTE PROGETTO	4.750 4.750 4.427
DIST.PARZIALI PROGETTO	4.750 0.139 4.852 5.039 0.139

SEZIONE N. : 3
QT. PROGETTO : 9.911
DIST.PROG. : 40.000
DIST.PREC. : 20.000
DIST.SUCC. : 20.000

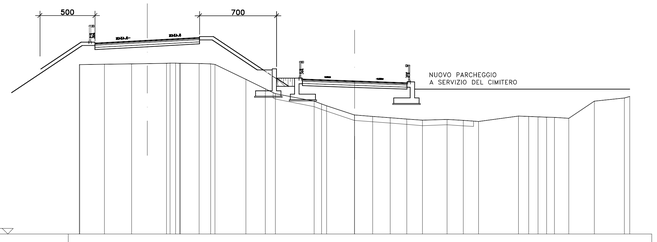

SCALA 1:200

QT.RIF. −4.000

QUOTE TERRENO	11.653 11.653 11.653