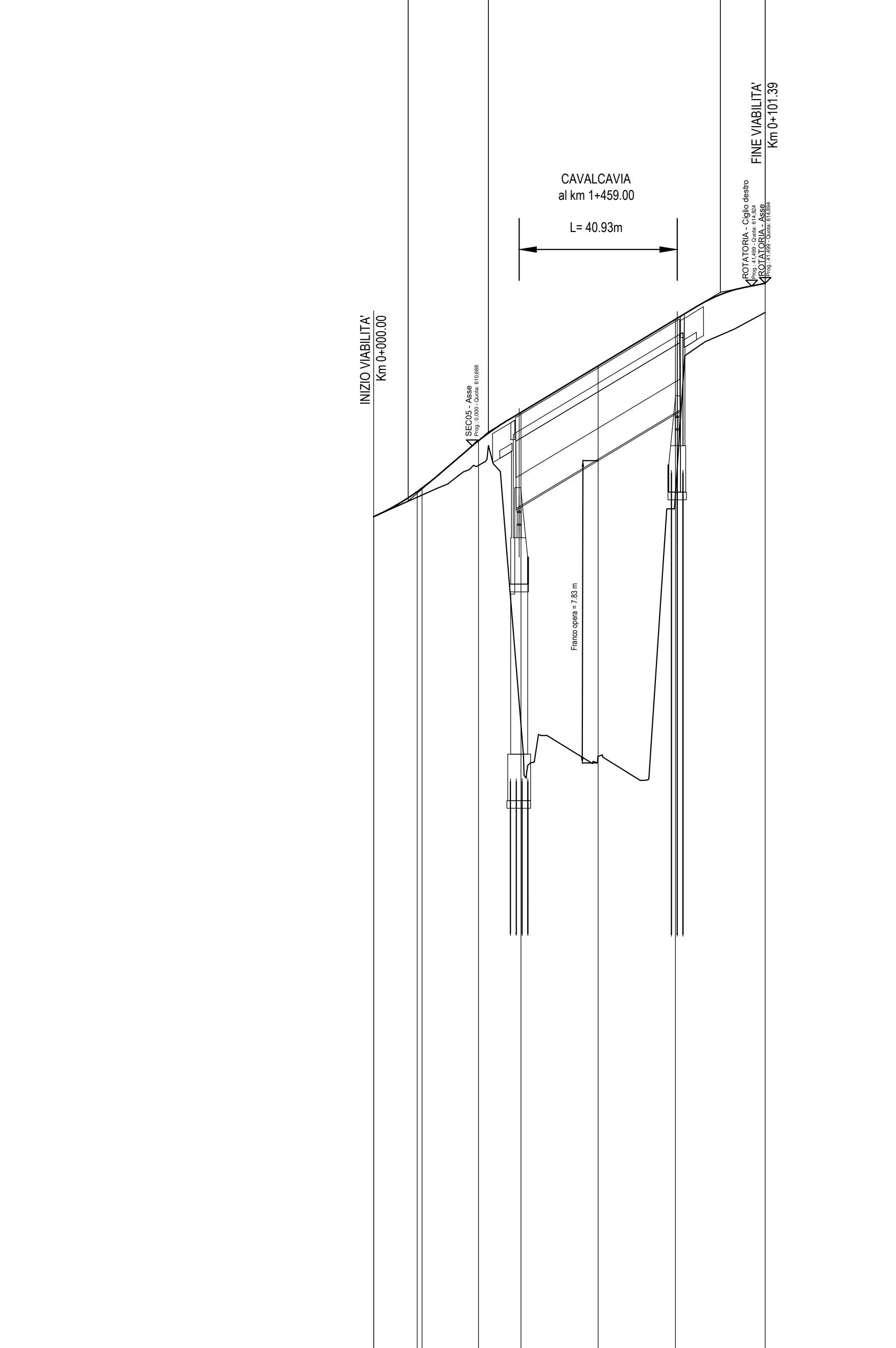


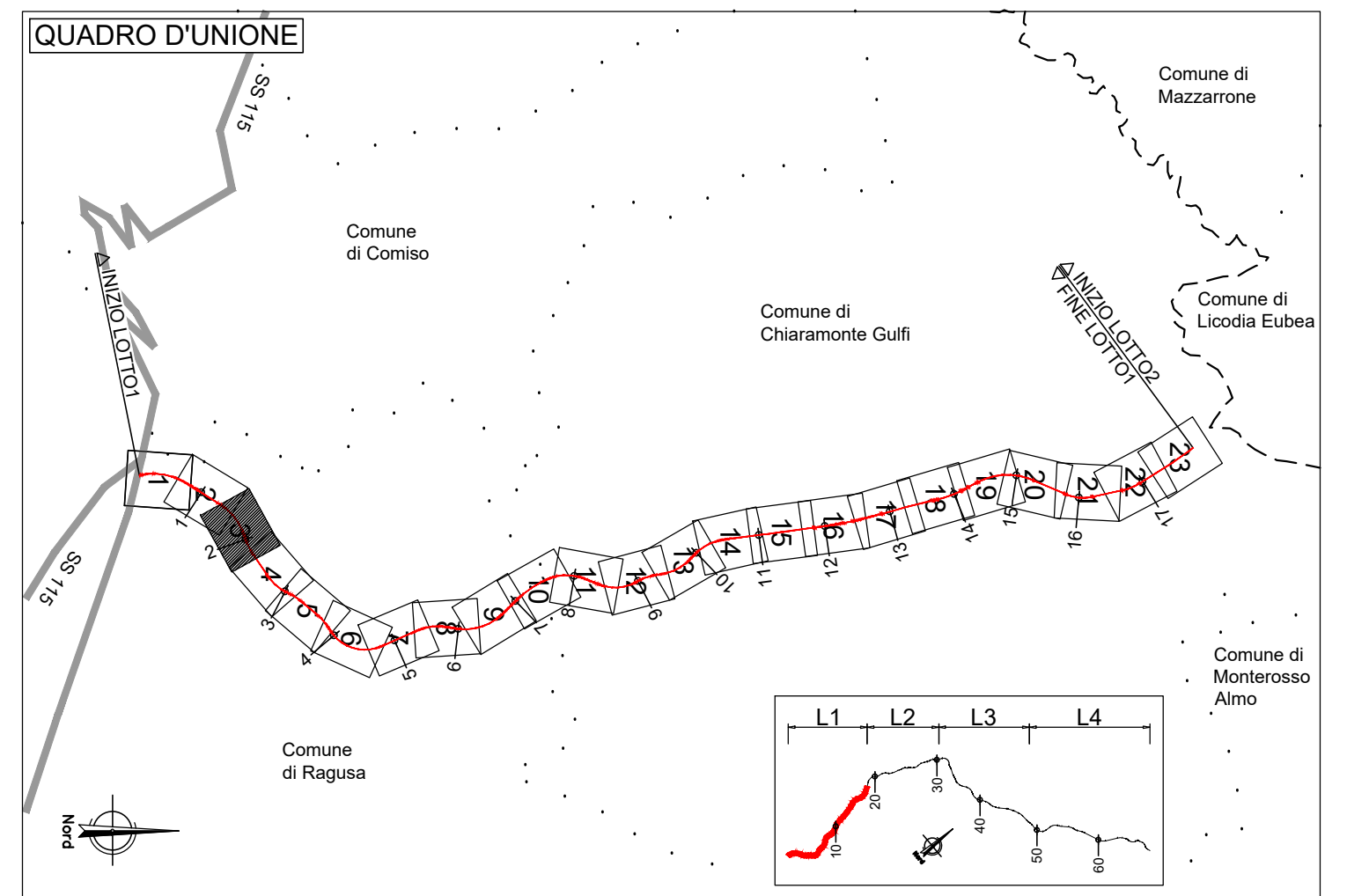
Table with 2 main sections: 'LIVELLETTE' and 'RAGUSA RAGUSA'. It contains data for elevation, distance, and gradient (DIFF. DI QUOTA, DISTANZA, PENDENZA).

VIAB. INTERFERITA *05 BIS*

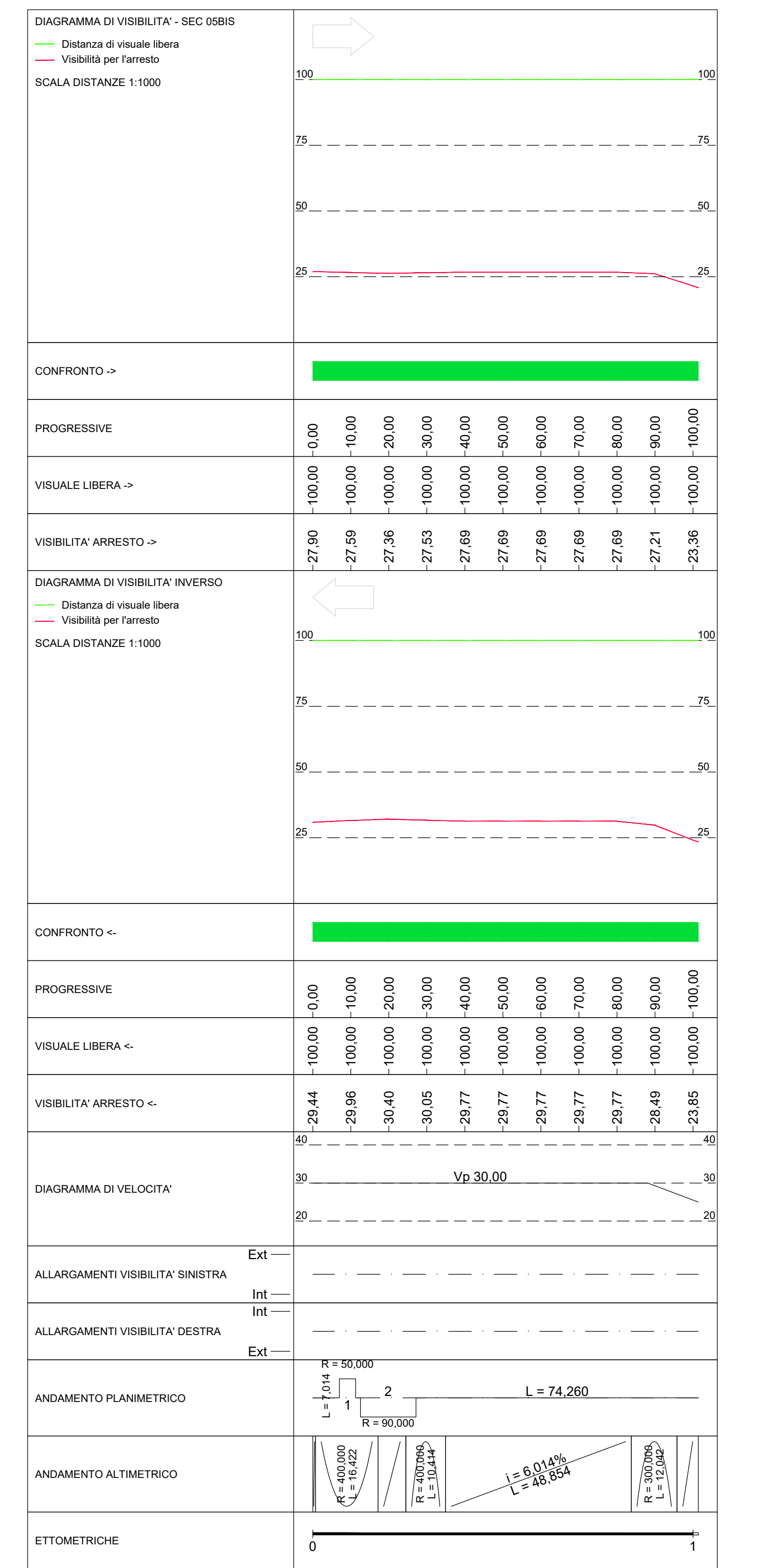


Altezze 1:100 Lunghezze 1:1000 Q.RIF. 585.000

Table with 9 columns: NUMERO SEZIONI (1-8), DISTANZE PROGRESSIVE, DISTANZE PARZIALI, QUOTE PROGETTO, QUOTE TERRENO, DIFFERENZA DI QUOTA P/T, ETTOMETRICHE, ANDAMENTO PLANIMETRICO, ANDAMENTO CIGLI, and DIAG. VELOCITA'. It provides detailed data for each section of the road.



NOTA
IN BASE ALLA PRESCRIZIONE CIPE N.51, IL CAVALCAVIA DI CUI ALLA VIABILITA' SEC. 05 È STATO TRASLATO DALLA PK. 1+483 ALLA PK. 1+459 DELL'ASSE PRINCIPALE, IN ASSETTO ORTOGONALE A QUEST'ULTIMO



Tables for vertical curve data (Tabella vertice SEC 05bis) and record tables (Tabelle raccordi SEC 05bis). Includes curve types (V0, V1, V2, V3) and various technical parameters.

Project information block including logos for 'Sanas GRUPPO FS ITALIANE' and 'Sintagma'. It details the project title 'ITINERARIO RAGUSA-CATANIA', location, and project code 'PA895'. It also lists the project manager and design team members.