

PROFILO LONGITUDINALE

Scala 1:100

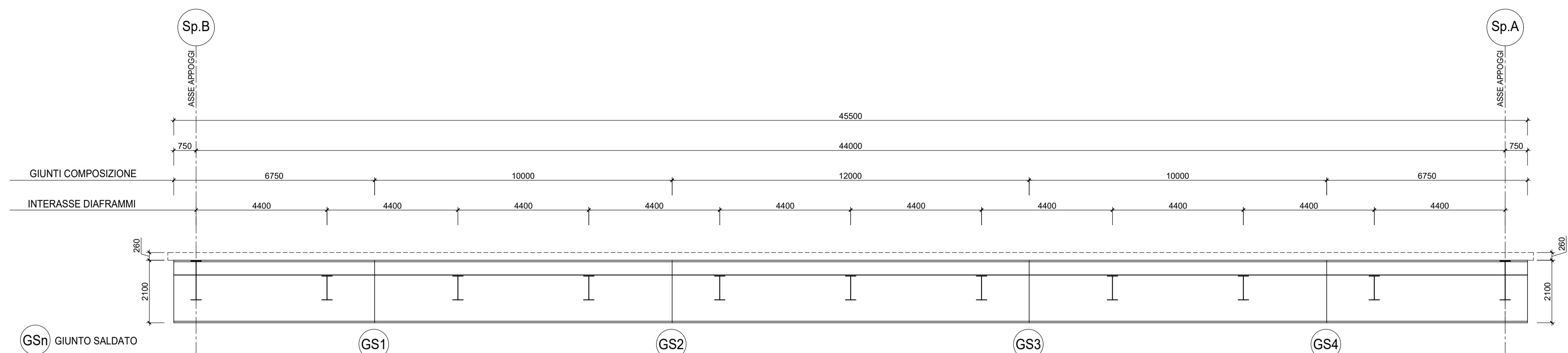
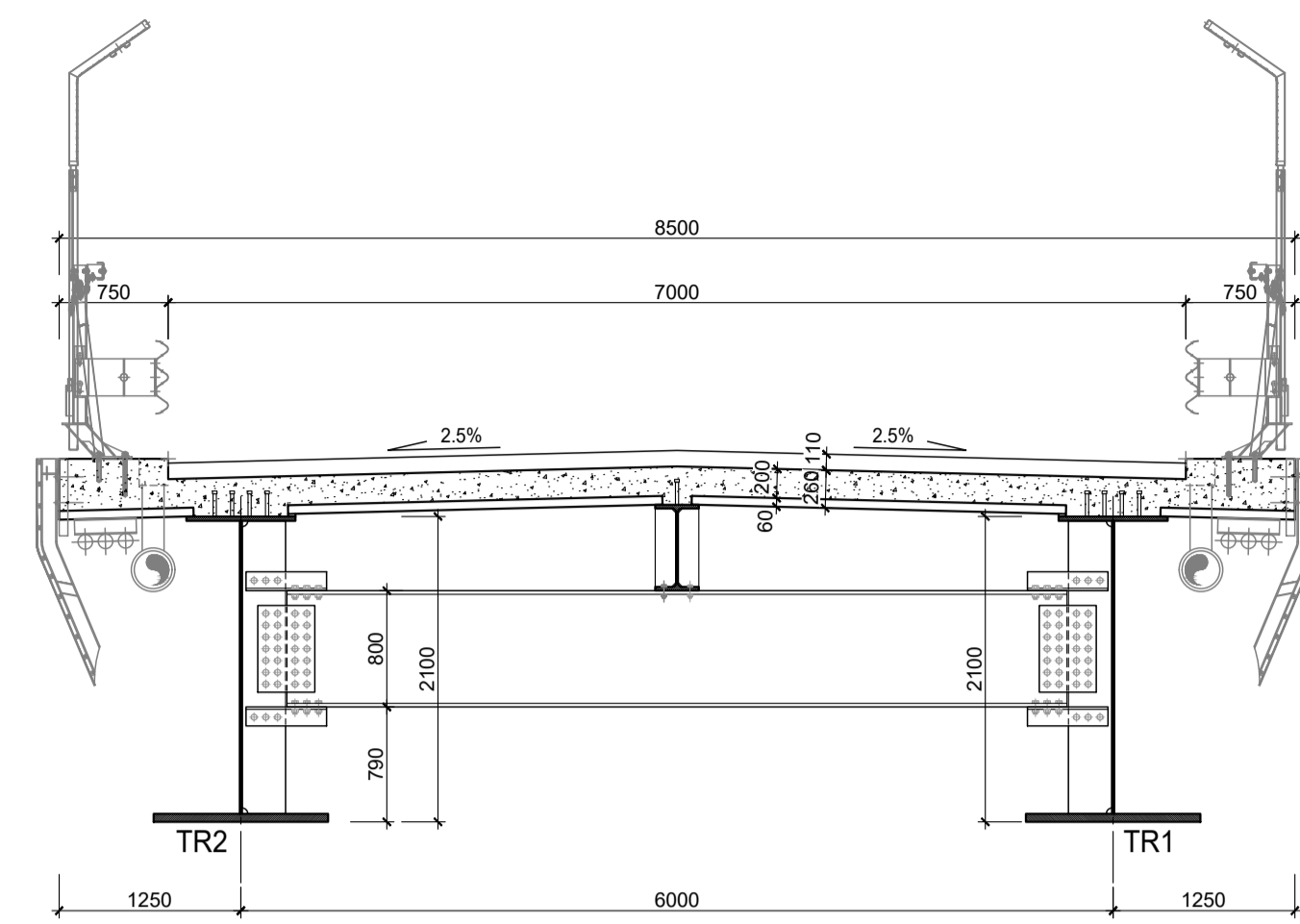


Table with 6 columns (C1-C5) and 10 rows of structural data including 'TIPO CONCIO', 'LUNGHEZZA CONCIO', 'PIGLI NELSON', 'PIATTABANDA SUPERIORE', 'SALDATURA ANIMA-PIATTAB. SUP.', 'ALTEZZA TRAVE', 'SPESSORE ANIMA', 'SALDATURA ANIMA-PIATTAB. INF.', and 'PIATTABANDA INFERIORE'.

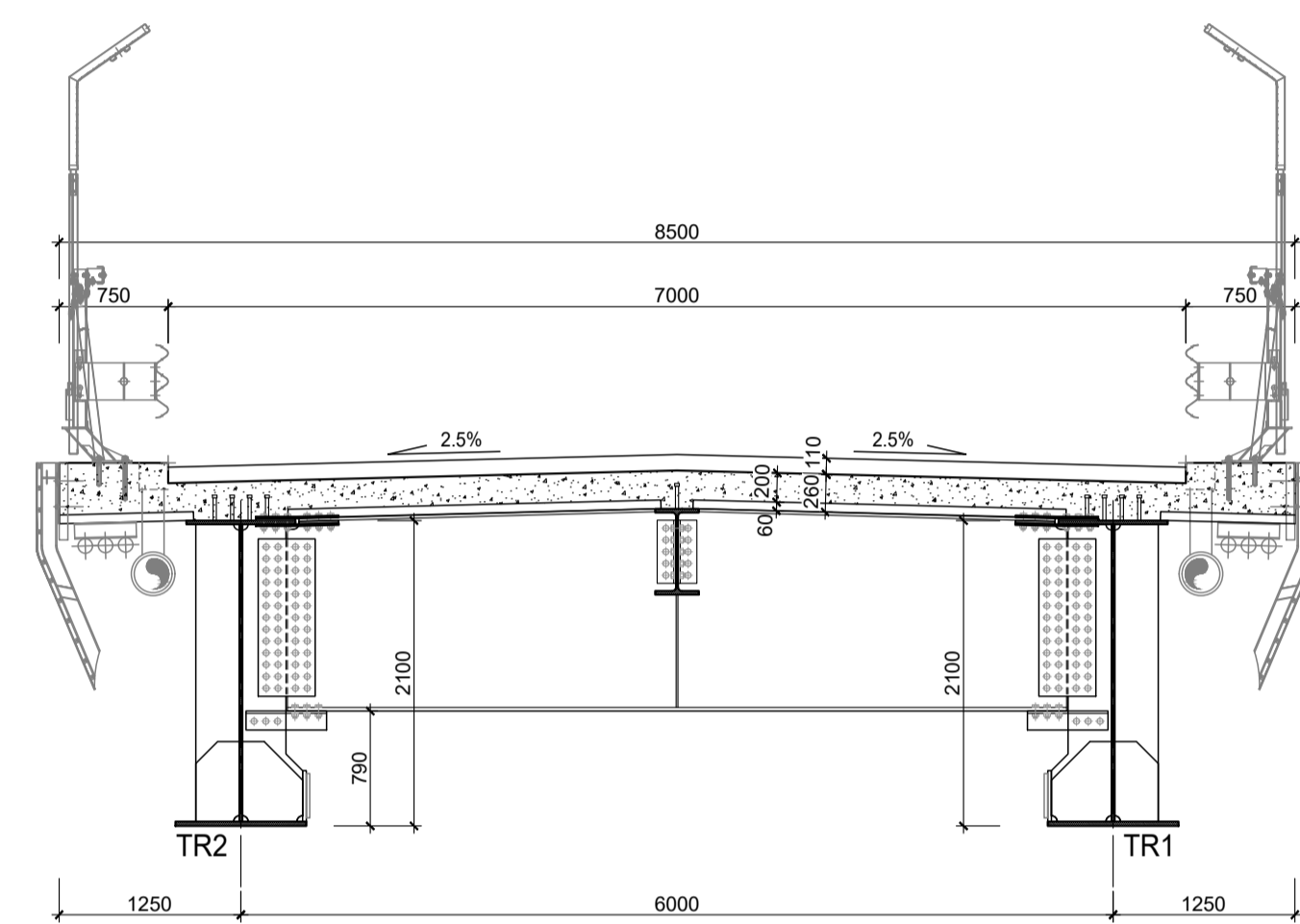
SEZIONE TIPO IN CAMPATA

Scala 1:50



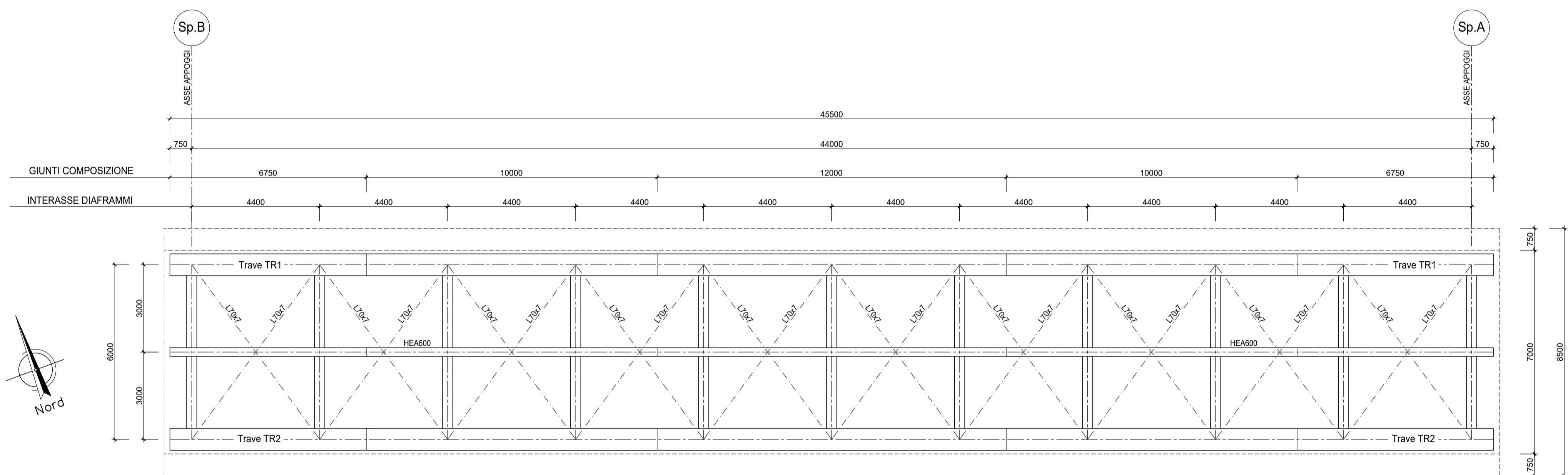
SEZIONE TIPO AGLI APPOGGI

Scala 1:50



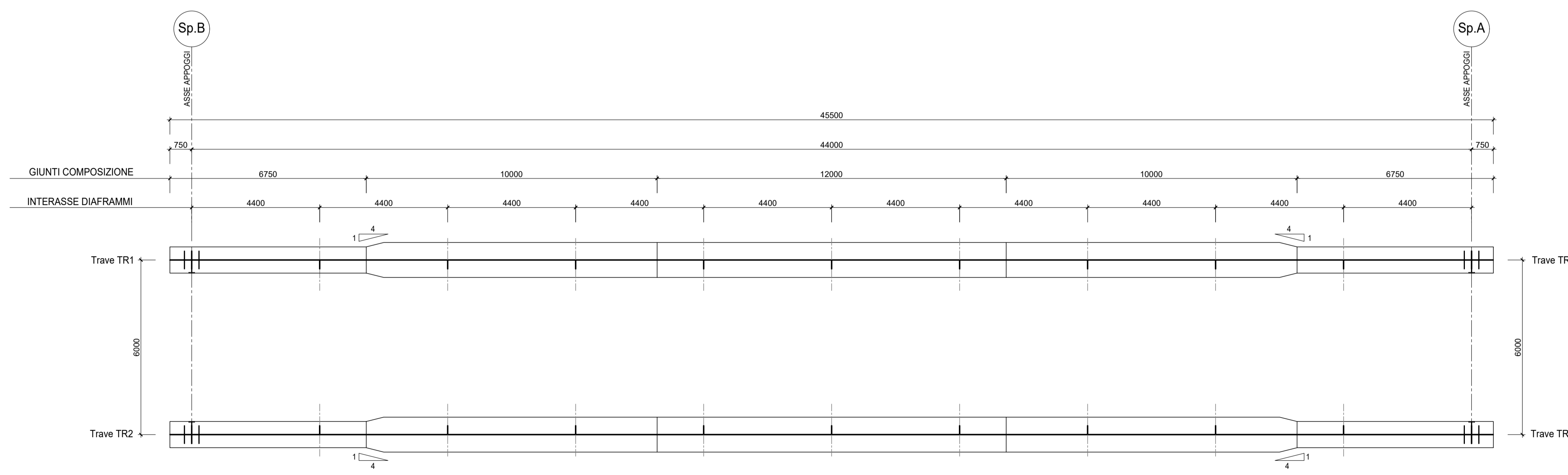
PIANTA PIATTABANDA SUPERIORE

Scala 1:100



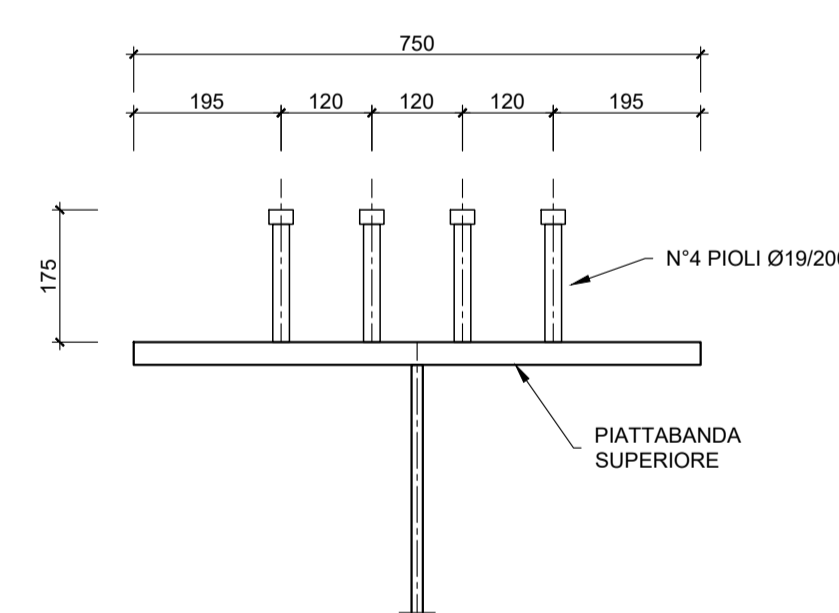
PIANTA PIATTABANDA INFERIORE

Scala 1:200-1:20



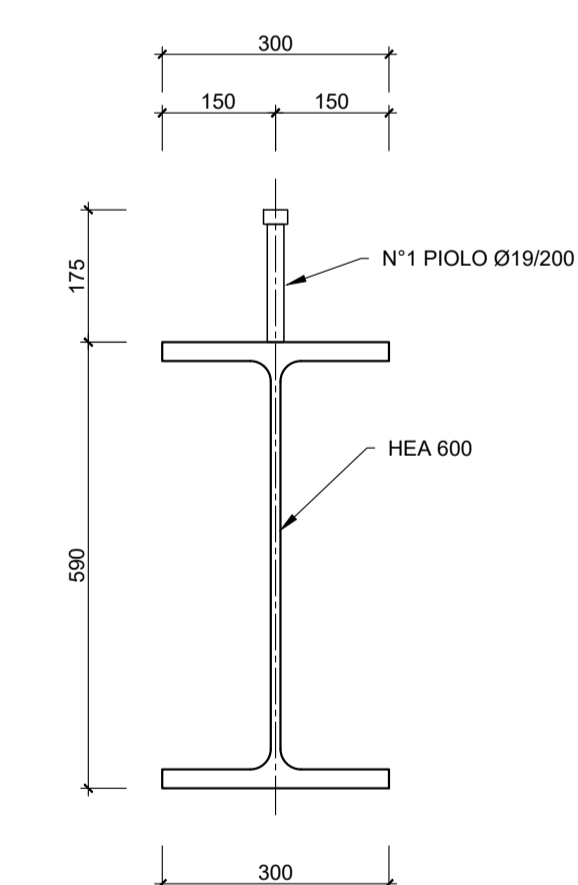
SCHEMA DISPOSIZIONE PIOLI

Scala 1:10



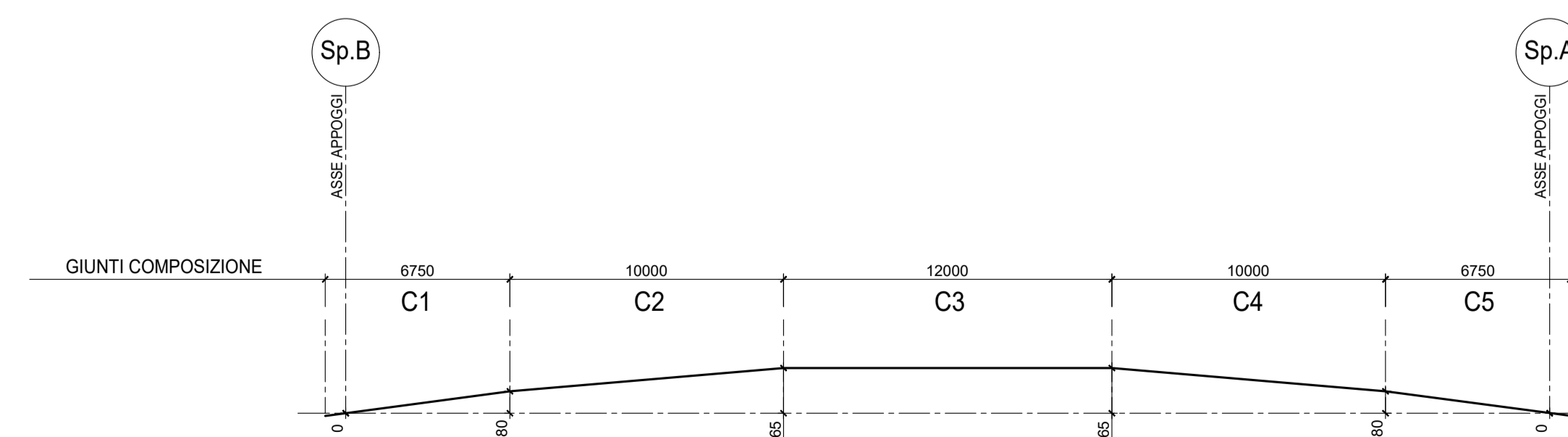
TRAVE DI SPINA HEA 600

Scala 1:10



SCHEMA DELLA MONTA

Scala 1:200-1:20



Project information block including logos for 'anas' and 'Sintagma', project title 'ITINERARIO RAGUSA-CATANIA', project code 'PA895', and a list of project participants and roles.

Revision table with columns for revision number (A, B, C, D), description, date, and responsible person.