Pendenza	i=0.002	i=0.002	i=0.002 / i=0.002
Diametro	Dfeu 400	Dfeu 500	Dfeu 400 / Dfeu 1100
Materiale	PEAD SN4	PEAD SN4	PEAD SN4 / PEAD SN4

TRONCO V01_ASSE_01

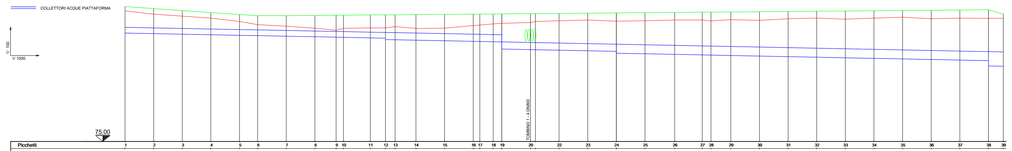

Picchetti	1	2	3	4	5	6	7	8	9	10	11	12	13	14	15	16	17	18	19	20	21	22	23	24	25	26	27	28	29	30	31	32	33	34	35	36	37	38	39
Quota progetto	94.42	94.28	94.14	94.00	93.86	93.79	93.73	93.69	93.62	93.62	93.64	93.64	93.66	93.67	93.69	93.69	93.69	93.62	93.62	93.62	93.64	93.64	93.66	93.68	93.69	93.71	93.73	93.73	93.74	93.76	93.76	93.75	93.77	93.73	93.73	93.74	93.74	93.73	93.73
Quota terreno	94.42	94.19	94.05	93.91	93.68	93.46	93.35	93.31	93.27	93.23	93.23	93.23	93.19	93.21	93.27	93.29	93.29	93.33	93.35	93.35	93.35	93.73	93.76	93.75	93.73	93.76	93.76	93.73	93.73	93.76	93.76	93.67	93.62	93.68	93.81	93.88	93.87	93.91	93.90
Quota fondo collettore	92.57	92.33	92.28	92.25	92.21	92.19	92.09	92.11	92.08	92.07	92.03	92.03	92.02	92.07	92.03	91.99	91.98	91.95	91.92	91.87	91.83	91.70	91.73	91.72	91.68	91.70	91.73	91.69	91.69	91.72	91.72	91.62	91.58	91.64	91.80	91.76	91.73	91.69	91.69
Quota fondo scavo	92.57	92.33	92.28	92.25	92.21	92.19	92.09	92.11	92.08	92.07	92.03	92.03	92.02	92.07	92.03	91.99	91.98	91.95	91.92	91.87	91.83	91.70	91.73	91.72	91.68	91.70	91.73	91.69	91.69	91.72	91.72	91.62	91.58	91.64	91.80	91.76	91.73	91.69	91.69
Distanze parziali		20.00	20.00	20.00	20.00	12.65	20.00	20.00	14.62	5.38	14.70	19.60	4.91	14.58	20.00	20.00	9.26	3.47	20.00	19.61	20.00	20.00	20.00	20.00	20.79	19.22	4.91	15.90	20.00	20.00	20.00	20.00	20.00	20.00	20.00	20.00	20.00	20.00	19.20
Distanze progressive	0.00	20.00	40.00	60.00	80.00	92.65	112.65	132.65	147.27	152.65	167.35	187.05	191.96	206.54	226.54	246.54	255.80	259.27	279.27	298.88	318.88	338.88	358.88	378.67	398.29	417.91	422.82	438.72	458.72	478.72	498.72	518.72	538.72	558.72	578.72	598.72	618.72	638.72	657.92
Distanze ettometriche	0						1								2									3								4						5	

Pendenza	i=0.002	i=0.002	i=0.002 / i=0.002
Diametro	Dfeu 400	Dfeu 500	Dfeu 400 / Dfeu 1200
Materiale	PEAD SN4	PEAD SN4	PEAD SN4 / C.A.

TRONCO V01_ASSE_02

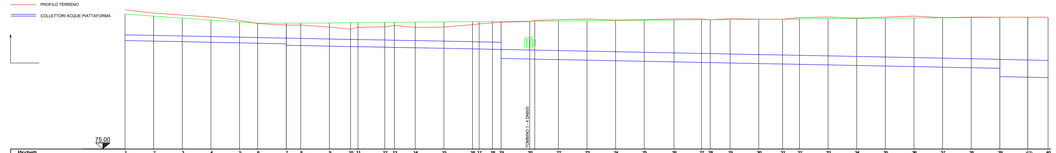

Picchetti	1	2	3	4	5	6	7	8	9	10	11	12	13	14	15	16	17	18	19	20	21	22	23	24	25	26	27	28	29	30	31	32	33	34	35	36	37	38	39	40
Quota progetto	94.42	94.28	94.14	94.00	93.86	93.79	93.73	93.69	93.62	93.62	93.64	93.64	93.66	93.67	93.69	93.69	93.69	93.62	93.62	93.62	93.64	93.64	93.66	93.68	93.69	93.71	93.73	93.73	93.74	93.76	93.76	93.75	93.77	93.73	93.73	93.74	93.74	93.73	93.73	94.04	94.20
Quota terreno	94.42	94.19	94.05	93.91	93.68	93.46	93.35	93.35	93.21	93.07	93.03	93.03	93.19	93.21	93.27	93.29	93.29	93.33	93.35	93.35	93.35	93.73	93.76	93.75	93.73	93.76	93.76	93.73	93.73	93.76	93.76	93.67	93.62	93.68	93.81	93.88	93.87	93.91	93.90	93.90	93.90
Quota fondo collettore	92.57	92.33	92.28	92.25	92.21	92.19	92.09	92.23	92.09	91.79	91.73	91.74	92.11	92.09	92.07	92.03	91.99	91.96	91.92	91.87	91.83	91.70	91.73	91.72	91.68	91.70	91.73	91.69	91.69	91.72	91.72	91.62	91.58	91.64	91.80	91.76	91.73	91.69	91.69	91.69	91.69
Quota fondo scavo	92.57	92.33	92.28	92.25	92.21	92.19	92.09	92.32	92.09	91.38	91.73	91.74	92.11	92.09	92.07	92.03	91.99	91.96	91.92	91.87	91.83	91.70	91.73	91.72	91.68	91.70	91.73	91.69	91.69	91.72	91.72	91.62	91.58	91.64	91.80	91.76	91.73	91.69	91.69	91.69	91.69
Distanze parziali		20.00	20.00	20.00	20.00	12.65	20.00	9.15	20.00	14.62	5.38	14.70	19.60	4.91	14.58	20.00	20.00	9.24	3.47	20.00	19.61	20.00	20.00	20.00	20.79	19.22	4.91	15.90	20.00	20.00	20.00	20.00	20.00	20.00	20.00	20.00	20.00	20.00	20.00	19.50	19.25
Distanze progressive	0.00	20.00	40.00	60.00	80.00	92.65	112.65	121.80	141.80	156.42	161.80	176.50	196.10	201.01	215.59	235.59	255.59	264.83	268.30	288.30	307.91	327.91	347.91	367.71	387.93	407.15	412.06	427.96	447.96	467.96	487.96	507.96	527.96	547.96	567.96	587.96	607.96	627.96	647.96	667.21	686.46
Distanze ettometriche	0						1								2									3								4						5		

Pendenza	i=0.040	i=0.010	i=0.055	i=0.081 / i=0.013 / i=0.024 / i=0.005
Diametro	Dfeu 400	Dfeu 400	Dfeu 400	Dfeu 400 / Dfeu 400 / Dfeu 400
Materiale	PEAD SN4	PEAD SN4	PEAD SN4	PEAD SN4 / PEAD SN4 / PEAD SN4 / PEAD SN4

TRONCO SV01_V01_01

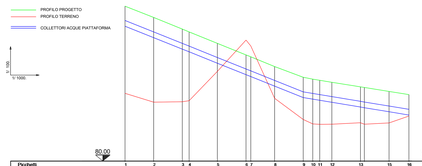

Picchetti	1	2	3	4	5	6	7	8	9	10	11	12	13	15	16
Quota progetto	80.62	80.03	80.02	80.02	80.02	77.41 / 77.41	80.00	80.00	80.00	80.00	80.00	80.00	78.78 / 78.78	84.88	84.94
Quota terreno	84.62	84.62	87.82	87.83	88.83	89.00 / 89.00	88.23	84.43	84.25	84.15	84.15	84.15	83.77 / 83.77	83.64	83.71
Quota fondo collettore	80.62	80.62	87.82	87.83	88.83	89.00 / 89.00	88.23	84.43	84.25	84.15	84.15	84.15	83.77 / 83.77	83.64	83.71
Quota fondo scavo	80.62	80.62	87.82	87.83	88.83	89.00 / 89.00	88.23	84.43	84.25	84.15	84.15	84.15	83.77 / 83.77	83.64	83.71
Distanze parziali		20.00	20.00	13.73	20.00	7.17 / 14.65	20.00	4.44	5.18	4.47	20.00	9.85	17.30	13.88	6.06
Distanze progressive	0.00	20.00	40.00	60.73	80.73	87.90 / 102.55	122.55	126.99	132.17	136.64	156.64	166.49	183.79	197.67	203.73
Distanze ettometriche	0					1									

TRONCO SV01_V01_02

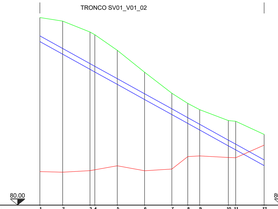

Picchetti	1	2	3	4	5	6	7	8	9	10	11	12
Quota progetto	80.70	82.85	82.85 / 82.85	80.81	80.29	87.81	87.70	88.00	85.90	85.90	85.90	86.93
Quota terreno	83.53	82.29	82.29 / 82.48	83.74	85.29	85.51	85.38	85.43	84.52	83.56	83.55	84.94
Quota fondo collettore	80.53	80.54	80.48 / 80.48	80.43	81.77	86.72	86.70	85.24	84.13	83.55	83.55	83.55
Quota fondo scavo	80.53	80.54	80.48 / 80.48	80.43	81.77	86.72	86.70	85.24	84.13	83.55	83.55	83.55
Distanze parziali		8.22	13.43	0.17	10.57	5 / 20.00	8.55	11.87	20.00	20.00	20.00	18.95
Distanze progressive	0.00	8.22	21.65	21.82	32.39	52.39 / 72.39	80.94	92.81	112.81	132.81	152.81	171.76
Distanze ettometriche	0											

TRONCO SV01_V01_03

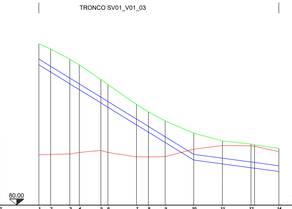

Picchetti	1	2	3	4	5	6	7	8	9	10	11	12	14
Quota progetto	87.17	87.87	86.79	86.79	86.71	87.87	87.15	86.87	85.87	85.52	84.98	84.98 / 84.98	83.95
Quota terreno	83.61	83.53	83.67	83.67	83.81	83.67	83.58	83.58	83.58	83.60	83.74	83.74 / 83.74	83.73
Quota fondo collettore	80.65	80.65	80.67	80.67	81.74	83.67	83.58	83.58	83.58	83.4	83.74	83.74 / 83.74	83.73
Quota fondo scavo	80.65	80.65	80.67	80.67	80.84	83.67	83.58	83.58	83.58	83.34	83.67	83.67 / 83.67	82.74
Distanze parziali		8.22	13.43	0.17	10.57	5	20.00	8.55	11.87	20.00	20.00	20.00 / 18.95	
Distanze progressive	0.00	8.22	21.65	21.82	32.39	37.39	57.39	65.94	77.81	97.81	117.81	137.81 / 156.76	157.48
Distanze ettometriche	0												

TRONCO SV01_V01_04

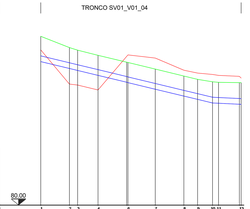

Picchetti	1	2	3	4	5	6	7	8	9	10	11	12
Quota progetto	86.79	86.80	86.80	85.48	84.50	84.51	83.79	83.77 / 83.77	83.77 / 83.77	83.77 / 83.77	83.77 / 83.77	83.77 / 83.77
Quota terreno	85.68	84.95	84.94	84.95	85.27	84.42	84.22	84.12 / 84.12	83.93 / 83.93	83.93 / 83.93	83.93 / 83.93	83.93 / 83.93
Quota fondo collettore	83.93	83.94	83.95	83.95	83.95	83.91	83.78	83.93 / 83.93	83.93 / 83.93	83.93 / 83.93	83.93 / 83.93	83.93 / 83.93
Quota fondo scavo	84.42	84.24	83.95	83.95	83.95	82.11	81.78	83.93 / 83.93	83.93 / 83.93	83.93 / 83.93	83.93 / 83.93	83.93 / 83.93
Distanze parziali		20.00	14.21	20.00	19.09	20.00	42	20.00	19.98	20.00	20.00	20.00 / 18.95
Distanze progressive	0.00	20.00	34.21	54.21	73.30	93.30	135.30	155.30	175.28	195.28	215.28	234.23 / 253.18
Distanze ettometriche	0											

Anas
GRUPPO FS ITALIANE
Direzione Progettazione e Realizzazione Lavori

CORRIDOIO PLURIMODALE ADRIATICO

ITINERARIO MAGLIE - SANTA MARIA DI LEUCA

S.S. N° 275 "DI S. MARIA DI LEUCA"

LAVORI DI AMMODERNAMENTO E ADEGUAMENTO ALLA SEZ. B DEL D.M. 5.11.2001

S.S. 16 dal km 993+700 al km 995+486 - S.S. 275 dal Km 0+000 al km 37+000

1° Lotto: Dal Km 0+000 di prog. al Km 23+300 di prog.

PROGETTO DEFINITIVO

COD. BA283

PROGETTAZIONE: ANAS - STRUTTURA TERRITORIALE PUGLIA

I PROGETTISTI
Ing. Alberto SANCHIRICO - Progettista e Coordinatore
Ing. Simone MISCIOLLO - Progettista

COLLABORATori:
Geom. Andrea SELLANNA
Geom. Massimo MARTINO
Geom. Giuseppe CALZI

IL COORDINATORE IN FASE DI PROGETTAZIONE
Ing. Alberto SANCHIRICO

IL RESPONSABILE DEL PROCEDIMENTO
Ing. Gianfranco FAGIANI,PMP

RESPONSABILE PROJECT MANAGEMENT E PROGETTI SPECIALI
Ing. Nicola MARZI

IL COMMISSARIO STRAORDINARIO
Ing. Vincenzo MARZI

ATTIVITA' DI SUPPORTO
DE VENUTO & ASSOCIATI -
Via Ing. Vincenzo De Vanna - Zona Ex Consorzio ASI Foggia
Prof. Ing. Leonardo De Luca - Prof. Ing. Tiziana Fiorelli
Arch. Dott. Carlo Cosimo Nuzzo di Carlo - Dott. Ing. Lino MARGARITI - E-mail: devenuteda.it

IDROLOGIA E IDRAULICA

GENERALI

Profili longitudinali - Collettori vasca n. 1 (tav. 1/2)

CODICE PROGETTO				NOME FILE	REVISIONE	SCALA:
PROGETTO	LIV. PROG.	N. PROG.		P00_OGG_IDR_FP01_C.dwg		
BA283	D	17 / 01		CODICE ELAB.	C	1:1000/10:100

REV.	DESCRIZIONE	DATA	REDATTO	VERIFICATO	APPROVATO
C	REVISIONE DEL PROGETTO DEFINITIVO DEL 2019	Marzo 2022			
B	REVISIONE DEL PROGETTO DEFINITIVO DEL 2017	Giugno 2019			
A	REVISIONE DEL PROGETTO DEFINITIVO	Novembre 2017			