Pendenza	i=0.003	i=0.003	i=0.006
Diametro	Dint.=800	Dint.=800	Dint.=800
Materiale	PEAD SN4	PEAD SN4	PEAD SN4

TRONCO V02_ASSE_01

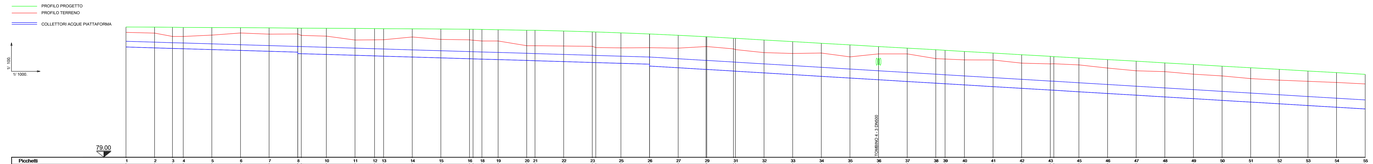

Picchetti	1	2	3	4	5	6	7	8	9	10	11	12	13	14	15	16	17	18	19	20	21	22	23	24	25	26	27	28	29	30	31	32	33	34	35	36	37	38	39	40	41	42	43	44	45	46	47	48	49	50	51	52	53	54	55
Quota progetto	86.10	86.08	86.07	86.05	86.06	86.05	86.04	86.03	86.01	85.99	85.98	85.96	85.97	85.96	85.95	85.94	85.93	85.92	85.91	85.90	85.89	85.87	85.86	85.85	85.84	85.83	85.82	85.81	85.80	85.79	85.78	85.77	85.76	85.75	85.74	85.73	85.72	85.71	85.70	85.69	85.68	85.67	85.66	85.65	85.64	85.63	85.62	85.61	85.60	85.59	85.58	85.57	85.56	85.55	85.54
Quota terreno	87.73	87.67	87.62	87.46	87.53	87.60	87.60	87.61	87.40	87.19	87.20	87.21	87.40	87.23	87.06	87.13	87.13	87.13	87.13	87.16	87.18	87.17	87.16	87.14	87.08	87.00	86.94	86.91	86.92	86.93	86.91	86.91	86.92	86.92	86.89	86.87	86.85	86.79	86.67	86.57	86.47	86.45	86.43	86.39	86.34	86.31	86.25	86.29	86.31	86.32	86.29	86.17	86.13	86.05	86.03	86.02	86.04
Quota fondo collettore	85.75	85.54	85.50	85.50	85.52	85.45	85.45	85.42	85.18	85.13	85.13	85.08	85.08	85.05	85.04	84.98	84.95	84.92	84.90	84.78	84.74	84.68	84.63	84.58	84.56	84.53	84.49	84.45	84.42	84.39	84.35	84.33	84.31	84.29	84.27	84.25	84.23	84.21	84.19	84.17	84.15	84.13	84.11	84.09	84.07	84.05	84.03	84.01	83.99	83.97	83.95	83.93	83.91	83.89	83.87
Quota fondo scavo	86.30	86.08	86.07	86.05	86.06	86.02	86.05	86.02	85.88	85.88	85.88	85.85	85.85	85.74	85.73	85.68	85.65	85.62	85.60	85.48	85.44	85.38	85.33	85.28	85.26	85.23	85.19	85.15	85.12	85.09	85.05	85.03	85.01	84.99	84.97	84.95	84.93	84.91	84.89	84.87	84.85	84.83	84.81	84.79	84.77	84.75	84.73	84.71	84.69	84.67	84.65	84.63	84.61	84.59	84.57
Distanze parziali	20.00	12.46	7.54	20.00	20.00	20.00	20.00	17.54	20.00	13.70	6.30	20.00	20.00	20.00	3.21	20.00	20.00	20.00	17.14	20.00	20.00	19.42	18.60	20.00	20.00	20.00	20.00	20.00	20.00	13.52	20.00	20.00	20.00	17.84	20.00	20.00	20.00	20.00	20.00	20.00	20.00	20.00	20.00	20.00	20.00	20.00	20.00	20.00	20.00	20.00	20.00	20.00	20.00	20.00	20.00
Distanze progressive	0.00	20.00	32.46	40.00	60.00	80.00	100.00	117.54	137.54	151.24	157.54	177.54	197.54	217.54	220.75	240.75	260.75	280.75	297.89	317.89	337.89	357.31	375.91	395.91	415.91	435.91	455.91	475.91	495.91	509.43	529.43	549.43	569.43	587.27	607.27	627.27	647.27	667.27	687.27	707.27	727.27	747.27	767.27	787.27	807.27	827.27	847.27	867.27	887.27	907.27	927.27	947.27	967.27	987.27	1007.27
Distanze ettrometriche	0						1						2																																										

Pendenza	i=0.006	i=0.004	i=0.004
Diametro	Dint.=630	Dint.=800	Dint.=500
Materiale	PEAD SN4	PEAD SN4	PEAD SN4

TRONCO V02_ASSE_01

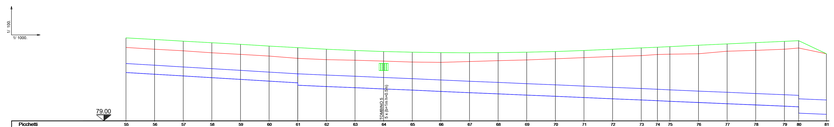

Picchetti	55	56	57	58	59	60	61	62	63	64	65	66	67	68	69	70	71	72	73	74	75	76	77	78	79	80	81
Quota progetto	84.75	84.69	84.66	84.45	84.24	84.02	83.81	83.60	83.61	83.68	83.79	83.76	83.75	83.75	83.75	83.84	83.91	84.00	84.09	84.14	84.19	84.25	84.37	84.46	84.55	84.59	84.68
Quota terreno	86.12	86.03	85.88	85.75	85.64	85.52	85.36	85.27	85.23	85.17	85.16	85.08	85.14	85.20	85.25	85.33	85.41	85.49	85.55	85.63	85.65	85.68	85.66	85.62	86.00	86.08	86.08
Quota fondo collettore	83.87	83.85	83.73	83.61	83.49	83.37	83.25	83.08	83.01	83.03	83.14	83.15	83.05	83.08	83.09	83.11	83.62	83.53	83.45	83.45	83.36	83.28	83.19	83.11	83.02	82.94	82.85
Quota fondo scavo	84.17	84.15	84.13	84.01	83.89	83.77	83.65	83.58	83.51	83.53	83.64	83.65	83.55	83.58	83.59	83.61	84.12	84.03	83.95	83.95	83.86	83.78	83.69	83.61	83.52	83.44	83.35
Distanze parziali	20.00	20.00	20.00	20.00	20.00	20.00	20.00	20.00	20.00	20.00	20.00	20.00	20.00	20.00	20.00	20.00	20.00	20.00	20.00	3.24	4.76	20.00	20.00	20.00	20.00	10.00	19.35
Distanze progressive	1067.27	1087.27	1107.27	1127.27	1147.27	1167.27	1187.27	1207.27	1227.27	1247.27	1267.27	1287.27	1307.27	1327.27	1347.27	1367.27	1387.27	1407.27	1427.27	1430.51	1435.27	1455.27	1475.27	1495.27	1515.27	1525.27	1545.19
Distanze ettrometriche		53						54																			

Pendenza	i=0.041	i=0.023
Diametro	Dint.=400	Dint.=400
Materiale	PEAD SN4	PEAD SN4

TRONCO SV02_V02_01

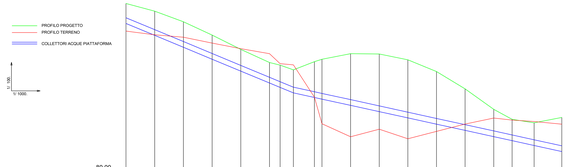

Picchetti	1	2	3	4	5	6	7	8	9	10	11	12	13	14	15	16	17	18	19
Quota progetto	82.11	81.97	80.60	80.60	80.60	81.08	81.85	81.47	80.41	80.60	80.60	80.98	80.17	81.05	80.14	80.71	84.01	83.97	83.97
Quota terreno	86.19	85.62	85.75	85.24	85.65	84.65	81.92	81.92	81.92	82.79	83.32	83.65	83.17	82.05	83.58	84.14	84.01	83.98	83.96
Quota fondo collettore	80.71	80.69	80.65	80.21	81.58	80.55	80.24	80.85	80.24	80.55	80.90	80.11	80.67	80.54	80.65	80.52	80.18	80.18	80.18
Quota fondo scavo	80.51	80.69	80.65	80.21	81.58	80.55	80.24	80.85	80.24	80.55	80.90	80.11	80.67	80.54	80.65	80.52	80.18	80.18	80.18
Distanze parziali	20.06	20.06	20.06	20.06	20.06	20.06	20.06	14.75	20.00	20.00	20.00	20.00	20.00	20.00	20.00	20.00	12.82	10.46	19.30
Distanze progressive	0.00	20.06	40.12	60.18	80.24	100.30	120.36	134.70	154.70	174.70	194.70	214.70	234.70	254.70	274.70	294.70	307.52	317.98	337.28
Distanze ettrometriche		0											1						2

anas GRUPPO FS ITALIANE
Direzione Progettazione e Realizzazione Lavori

CORRIDOIO PLURIMODALE ADRIATICO

ITINERARIO MAGLIE - SANTA MARIA DI LEUCA

S.S. N° 275 "DI S. MARIA DI LEUCA"

LAVORI DI AMMODERNAMENTO E ADEGUAMENTO ALLA SEZ. B DEL D.M. 5.11.2001

S.S. 16 dal km 981+700 al km 985+186 - S.S. 275 dal km 0+000 al km 37+000

1° Lotto: Dal Km 0+000 di prog. al Km 23+300 di prog.

PROGETTO DEFINITIVO

COD. 8A283

PROGETTAZIONE: ANAS - DIREZIONE PROGETTAZIONE E REALIZZAZIONE LAVORI

I - PROGETTISTI
Ing. Alberto SANCHIRICO - Progettista e Coordinatore
Ing. Simone MAZZULLO - Progettista

COLLABORATORI
Geom. Andrea DELL'ANNA
Geom. Massimo MARTINO
Geom. Giuseppe CALIT

IL COORDINATORE IN FASE DI PROGETTAZIONE
Ing. Alberto SANCHIRICO

IL RESPONSABILE DEL PROCEDIMENTO
Ing. Gianfranco PASQUALICCHIO

RESPONSABILE PROJECT MANAGEMENT E PROGETTI SPECIALI
Ing. Nicola MARZI

IL COMMISSARIO STRAORDINARIO
Ing. Vincenzo MARZI

ATI NOV 3 SUPPORTO
DE VENUTO & ASSOCIATI -
Prof. Ing. Giuseppe De Venuto - Dott. Ing. Francesco De Venuto
Via Cavour, 184 - 73017 Ruffano (LE) - Tel. e Fax 0833/681124
Dott. Geol. Paolo Cucurullo Notaro di Lecce, str. Sup. Lizzanello - P.I. 04811240759 - E-mail: decorsa@tiscali.it

IDROLOGIA E IDRAULICA

GENERALI

Profili longitudinali - Collettori vasca n. 2 (tav. 1/2)

CODICE PROGETTO			NOME FILE		REVISIONE	SCALA:
PROGETTO	LIV. PROG.	N. PROG.	P00_GI00_IDR_FP03_C.dwg			
1 8 8 3 A	D	1 7 P 0 1	CODICE ELAB.	P 0 0 G I 0 0 I D R F P 0 3	C	1:1000/1:100

REV.	DESCRIZIONE	DATA	REDATTO	VERIFICATO	APPROVATO
C	REVISIONE DEL PROGETTO DEFINITIVO DEL 2019	Marzo 2020			
B	REVISIONE DEL PROGETTO DEFINITIVO DEL 2017	Giugno 2018			
A	REVISIONE DEL PROGETTO DEFINITIVO	Novembre 2017			