Pendenza	i=0.020	i=0.028	i=0.005
Diametro	DNu 400	DNu 400	DNu 500
Materiale	PEAD SN4	PEAD SN4	PEAD SN4

TRONCO V05_ASSE_07

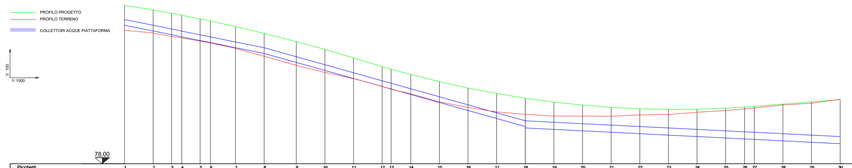

Picchetti	1	2	3	4	5	6	7	8	9	10	11	12	13	14	15	16	17	18	19	20	21	22	23	24	25	26	27	28	29	30
Quota progetto	80.07	80.74	80.51	80.37	80.11	77.95	77.55	77.10	80.53	80.88	80.39	78.78	80.60	79.23	77.73	80.28	80.95	80.57	80.50	80.09	79.15	80.63	79.79	80.80	81.88	81.95	82.00	82.16	82.32	82.47
Quota terreno	87.32	87.13	86.89	86.76	86.58	86.44	86.05	86.00	84.87	84.37	83.84	82.20	82.88	82.27	81.93	81.91	81.45	81.45	81.32	81.32	81.21	81.40	81.43	81.58	81.71	81.82	81.88	82.10	82.22	82.00
Quota fondo collettore	77.57	77.27	77.01	76.88	76.60	76.46	76.10	76.70	77.07	76.51	76.65	75.22	75.52	75.63	75.27	75.71	75.15	75.15	75.50	75.50	75.15	75.50	75.68	75.68	75.76	75.73	75.60	75.50	75.68	75.70
Quota fondo scavo	77.47	77.27	76.91	76.88	76.40	76.26	76.00	76.50	76.87	76.51	76.55	75.19	75.52	75.63	75.17	75.71	75.15	75.05	75.50	75.50	75.15	75.50	75.68	75.68	75.76	75.52	75.48	75.39	75.29	75.79
Distanze parziali	20.00	12.89	7.11	12.83	7.17	17.54	20.00	22.46	20.00	20.00	20.00	5.45	13.75	20.00	20.00	20.00	20.00	20.00	20.00	20.00	20.00	20.00	20.00	20.00	13.24	6.76	20.00	20.00	20.00	20.00
Distanze progressive	0.00	20.00	32.89	40.00	52.83	60.00	77.54	97.54	120.00	140.00	160.00	180.00	185.45	199.20	219.20	239.20	259.20	279.20	299.20	319.20	339.20	359.20	379.20	399.20	419.20	432.44	439.20	459.20	479.20	499.20
Distanze ettometriche	0								1						2						3						4			5

Pendenza	i=0.020	i=0.028	i=0.005
Diametro	DNu 400	DNu 400	DNu 400
Materiale	PEAD SN4	PEAD SN4	PEAD SN4

TRONCO V05_ASSE_08

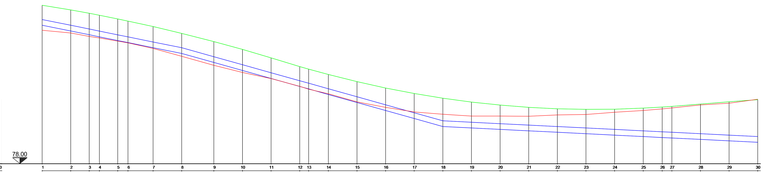

Picchetti	1	2	3	4	5	6	7	8	9	10	11	12	13	14	15	16	17	18	19	20	21	22	23	24	25	26	27	28	29	30
Quota progetto	80.07	80.74	80.51	80.37	80.11	77.95	77.55	77.10	80.53	80.88	80.39	78.78	80.60	79.23	77.73	80.28	80.95	80.57	80.50	80.09	79.15	80.63	79.79	80.80	81.88	81.95	82.00	82.16	82.32	82.47
Quota terreno	87.32	87.13	86.89	86.76	86.58	86.44	86.05	86.00	84.87	84.37	83.84	82.20	82.88	82.27	81.93	81.91	81.45	81.45	81.32	81.32	81.21	81.40	81.43	81.58	81.71	81.82	81.88	82.10	82.22	82.00
Quota fondo collettore	77.57	77.27	77.01	76.88	76.60	76.46	76.10	76.70	77.07	76.51	76.65	75.22	75.52	75.63	75.27	75.71	75.15	75.15	75.50	75.50	75.15	75.50	75.68	75.68	75.76	75.73	75.60	75.50	75.68	75.70
Quota fondo scavo	77.47	77.27	76.91	76.88	76.40	76.26	76.00	76.50	76.87	76.51	76.55	75.19	75.52	75.63	75.17	75.71	75.15	75.05	75.50	75.50	75.15	75.50	75.68	75.68	75.76	75.52	75.48	75.39	75.29	75.79
Distanze parziali	20.00	12.89	7.11	12.83	7.17	17.54	20.00	22.46	20.00	20.00	20.00	5.45	13.75	20.00	20.00	20.00	20.00	20.00	20.00	20.00	20.00	20.00	20.00	20.00	13.24	6.76	20.00	20.00	20.00	20.00
Distanze progressive	0.00	20.00	32.89	40.00	52.83	60.00	77.54	97.54	120.00	140.00	160.00	180.00	185.45	199.20	219.20	239.20	259.20	279.20	299.20	319.20	339.20	359.20	379.20	399.20	419.20	432.44	439.20	459.20	479.20	499.20
Distanze ettometriche	0								1						2						3						4			5

Pendenza	i=0.020	i=0.028	i=0.005
Diametro	DNu 400	DNu 400	DNu 400
Materiale	PEAD SN4	PEAD SN4	PEAD SN4

TRONCO V05_ASSE_05

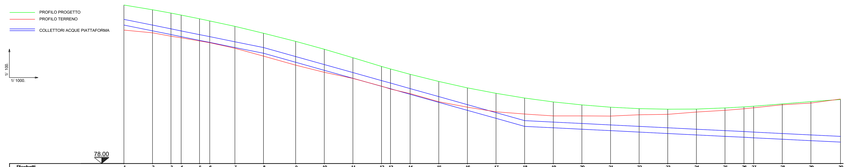

Picchetti	1	2	3	4	5	6	7	8	9	10	11	12	13	14	15	16	17	18	19	20	21	22	23	24	25	26	27	28	29	30
Quota progetto	80.07	80.74	80.51	80.37	80.11	77.95	77.55	77.10	80.53	80.88	80.39	78.78	80.60	79.23	77.73	80.28	80.95	80.57	80.50	80.09	79.15	80.63	79.79	80.80	81.88	81.95	82.00	82.16	82.32	82.47
Quota terreno	87.32	87.13	86.89	86.76	86.58	86.44	86.05	86.00	84.87	84.37	83.84	82.20	82.88	82.27	81.93	81.91	81.45	81.45	81.32	81.32	81.21	81.40	81.43	81.58	81.71	81.82	81.88	82.10	82.22	82.00
Quota fondo collettore	77.57	77.27	77.01	76.88	76.60	76.46	76.10	76.70	77.07	76.51	76.65	75.22	75.52	75.63	75.27	75.71	75.15	75.15	75.50	75.50	75.15	75.50	75.68	75.68	75.76	75.73	75.60	75.50	75.68	75.70
Quota fondo scavo	77.47	77.27	76.91	76.88	76.40	76.26	76.00	76.50	76.87	76.51	76.55	75.19	75.52	75.63	75.17	75.71	75.15	75.05	75.50	75.50	75.15	75.50	75.68	75.68	75.76	75.52	75.48	75.39	75.29	75.79
Distanze parziali	20.00	12.89	7.11	12.83	7.17	17.54	20.00	22.46	20.00	20.00	20.00	5.45	13.75	20.00	20.00	20.00	20.00	20.00	20.00	20.00	20.00	20.00	20.00	20.00	13.24	6.76	20.00	20.00	20.00	20.00
Distanze progressive	0.00	20.00	32.89	40.00	52.83	60.00	77.54	97.54	120.00	140.00	160.00	180.00	185.45	199.20	219.20	239.20	259.20	279.20	299.20	319.20	339.20	359.20	379.20	399.20	419.20	432.44	439.20	459.20	479.20	499.20
Distanze ettometriche	0								1						2						3						4			5

Pendenza	i=0.020	i=0.028	i=0.005
Diametro	DNu 400	DNu 400	DNu 500
Materiale	PEAD SN4	PEAD SN4	PEAD SN4

TRONCO V05_ASSE_06

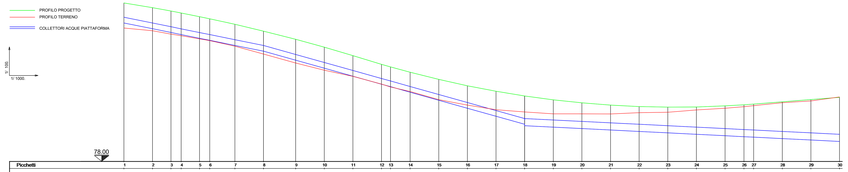

Picchetti	1	2	3	4	5	6	7	8	9	10	11	12	13	14	15	16	17	18	19	20	21	22	23	24	25	26	27	28	29	30
Quota progetto	80.07	80.74	80.51	80.37	80.11	77.95	77.55	77.10	80.53	80.88	80.39	78.78	80.60	79.23	77.73	80.28	80.95	80.57	80.50	80.09	79.15	80.63	79.79	80.80	81.88	81.95	82.00	82.16	82.32	82.47
Quota terreno	87.32	87.13	86.89	86.76	86.58	86.44	86.05	86.00	84.87	84.37	83.84	82.20	82.88	82.27	81.93	81.91	81.45	81.45	81.32	81.32	81.21	81.40	81.43	81.58	81.71	81.82	81.88	82.10	82.22	82.00
Quota fondo collettore	77.57	77.27	77.01	76.88	76.60	76.46	76.10	76.70	77.07	76.51	76.65	75.22	75.52	75.63	75.27	75.71	75.15	75.15	75.50	75.50	75.15	75.50	75.68	75.68	75.76	75.73	75.60	75.50	75.68	75.70
Quota fondo scavo	77.47	77.27	76.91	76.88	76.40	76.26	76.00	76.50	76.87	76.51	76.55	75.19	75.52	75.63	75.17	75.71	75.15	75.05	75.50	75.50	75.15	75.50	75.68	75.68	75.76	75.52	75.48	75.39	75.29	75.79
Distanze parziali	20.00	12.89	7.11	12.83	7.17	17.54	20.00	22.46	20.00	20.00	20.00	5.45	13.75	20.00	20.00	20.00	20.00	20.00	20.00	20.00	20.00	20.00	20.00	20.00	13.24	6.76	20.00	20.00	20.00	20.00
Distanze progressive	0.00	20.00	32.89	40.00	52.83	60.00	77.54	97.54	120.00	140.00	160.00	180.00	185.45	199.20	219.20	239.20	259.20	279.20	299.20	319.20	339.20	359.20	379.20	399.20	419.20	432.44	439.20	459.20	479.20	499.20
Distanze ettometriche	0								1						2						3						4			5

anas
GRUPPO FS ITALIANE
Direzione Progettazione e Realizzazione Lavori

CORRIDOIO PLURIMODALE ADRIATICO
ITINERARIO MAGLIE - SANTA MARIA DI LEUCA
S.S. N° 275 "DI S. MARIA DI LEUCA"
LAVORI DI AMMODERNAMENTO E ADEGUAMENTO ALLA SEZ. B DEL D.M. 5.11.2001
S.S. 16 dal km 183+700 al km 189+085 - S.S. 275 dal km 0+000 al km 27+000
1° Lotto: Dal Km 0+000 di prog. al Km 23+300 di prog.

PROGETTO DEFINITIVO — COD. BA283

PROGETTAZIONE: ANAS - STRUTTURA TERRITORIALE PUGLIA

I PROGETTISTI
Ing. Alberto SANCHERCI — Progettista e Coordinatore
Ing. Simone MISCIULLO — Progettista

COLLABORATORI
Geom. Andrea DELLANNA
Geom. Massimo MARTANO
Geom. Giuseppe CALLT

IL COORDINATORE IN FASE DI PROGETTAZIONE
Ing. Alberto SANCHERCI

IL RESPONSABILE DEL PROCEDIMENTO
Ing. Gianfranco PAGLIALUNGA

RESPONSABILE PROJECT MANAGEMENT E PROGETTI SPECIALI
Ing. Nicola BARDI

IL COMMISSARIO STRAORDINARIO
Ing. Vincenzo BARDI

ATTIVITA' DI SUPPORTO
DE VENUTO & ASSOCIATI -
Dott. Ing. Consulenze Tecniche - Dott. Ing. Costruzioni Opere Civili
Dott. Ing. Consulenze Tecniche - Dott. Ing. Trasporto Pubblico
Viale Ortles, 2 cscala Nord 20139 Milano tel. 02 / 56 81 0900/0907 - E-mail: devenuto@tiscali.it

IDROLOGIA E IDRAULICA

GENERALI

Profili longitudinali - Collettori vasca n. 5 (tav. 3/3)

CODICE PROGETTO	NOME FILE	REVISIONE	SCALA:
PROGETTO: LIV. PROG. N. PROG. — 1 5 0 0 0 A 0 1 7 0 1	CODICE ELAB.: P 0 0 0 0 0 0 I D R F P 0 9 _ C	C	1:1000/1:100

REV.	DESCRIZIONE	DATA	REDATTO	VERIFICATO	APPROVATO
C	REVISIONE DEL PROGETTO DEFINITIVO DEL 2019	Marzo 2022			
B	REVISIONE DEL PROGETTO DEFINITIVO DEL 2017	Giugno 2018			
A	REVISIONE DEL PROGETTO DEFINITIVO	Novembre 2017			