Pendenza	i=0.014	i=0.032	i=0.025
Diametro	DNu 800	DNu 800	DNu 800
Materiale	PEAD SN4	PEAD SN4	PEAD SN4

TRONCO V08_ASSE_03

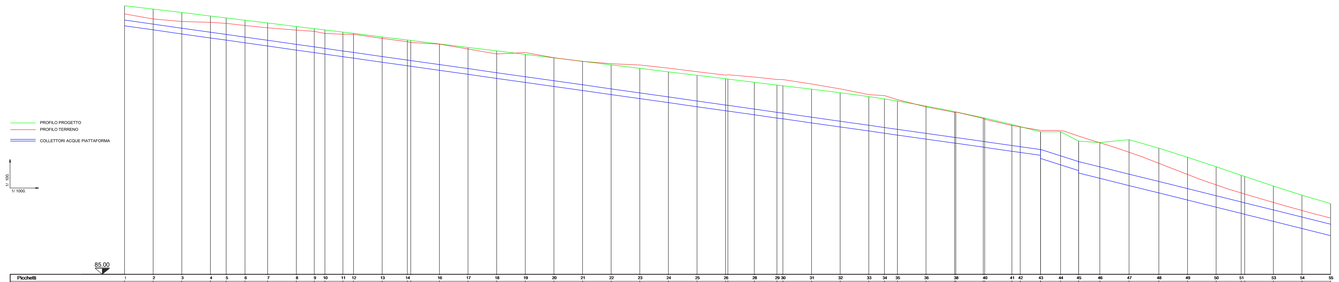

Picchetti	1	2	3	4	5	6	7	8	9	10	11	12	13	14	15	16	17	18	19	20	21	22	23	24	25	26	28	29	30	31	32	33	34	35	36	38	40	41	42	43	44	45	46	47	48	49	50	51	53	54	55	SEGUE
Quota progetto	103.78	103.53	103.29	103.04	102.81	102.78	102.58	102.31	102.16	102.07	101.92	101.89	101.78	101.77	101.76	101.75	101.74	101.73	101.72	101.71	101.70	101.69	101.68	101.67	101.66	101.65	101.64	101.63	101.62	101.61	101.60	101.59	101.58	101.57	101.56	101.55	101.54	101.53	101.52	101.51	101.50	101.49	101.48	101.47	101.46	101.45	101.44	101.43	101.42	101.41	101.40	101.39	101.38	
Quota terreno	102.06	102.79	102.61	102.55	102.53	102.48	102.17	102.21	102.16	102.02	101.92	101.73	101.72	101.43	101.42	101.41	101.40	101.39	101.38	101.37	101.36	101.35	101.34	101.33	101.32	101.31	101.30	101.29	101.28	101.27	101.26	101.25	101.24	101.23	101.22	101.21	101.20	101.19	101.18	101.17	101.16	101.15	101.14	101.13	101.12	101.11	101.10	101.09	101.08	101.07	101.06	101.05	101.04	
Quota fondo collettore	100.28	100.08	100.78	100.51	100.38	100.07	100.03	100.00	100.00	100.00	100.00	100.10	100.01	100.01	100.02	100.03	100.04	100.05	100.06	100.07	100.08	100.09	100.10	100.11	100.12	100.13	100.14	100.15	100.16	100.17	100.18	100.19	100.20	100.21	100.22	100.23	100.24	100.25	100.26	100.27	100.28	100.29	100.30	100.31	100.32	100.33	100.34	100.35	100.36	100.37	100.38	100.39	100.40	
Quota fondo scavo	100.78	101.08	101.38	101.51	101.38	101.07	100.93	100.90	100.90	100.90	100.90	101.00	100.91	100.91	100.92	100.93	100.94	100.95	100.96	100.97	100.98	100.99	101.00	101.01	101.02	101.03	101.04	101.05	101.06	101.07	101.08	101.09	101.10	101.11	101.12	101.13	101.14	101.15	101.16	101.17	101.18	101.19	101.20	101.21	101.22	101.23	101.24	101.25	101.26	101.27	101.28	101.29	101.30	
Distanze parziali	20.00	20.00	20.00	11.00	13.15	15.85	20.00	12.54	7.54	12.07	7.54	20.00	17.58	20.00	20.00	20.00	20.00	20.00	20.00	20.00	20.00	20.00	20.00	20.00	20.00	19.43	15.43	20.00	20.00	20.00	20.00	20.00	20.00	20.00	20.00	19.20	19.80	14.14	14.00	12.60	14.80	20.40	20.60	20.00	20.00	17.54	20.00	20.00	20.00				
Distanze progressive	0.00	20.00	40.00	51.00	64.15	80.00	100.00	112.54	120.08	132.15	139.69	159.69	177.27	197.27	217.27	237.27	257.27	277.27	297.27	317.27	337.27	357.27	377.27	397.27	417.27	437.27	457.70	477.70	497.70	517.70	537.70	557.70	577.70	597.70	617.70	637.70	657.90	677.90	692.04	706.04	718.64	733.44	754.04	774.64	794.64	812.18	832.18	852.18	872.18	892.18	912.18	932.18	952.18	
Distanze altimetriche	0							1																																												2

Pendenza	i=0.025	i=0.004
Diametro	DNu 800	DNu 800
Materiale	PEAD SN4	PEAD SN4

TRONCO V08_ASSE_03

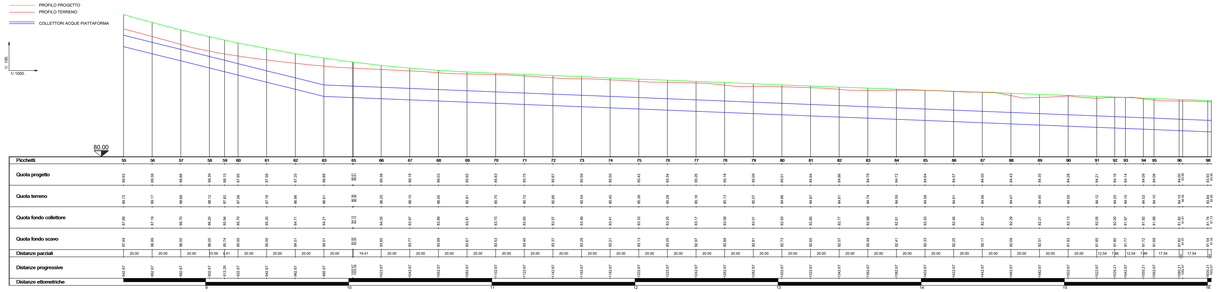

Picchetti	55	56	57	58	59	60	61	62	63	64	65	66	67	68	69	70	71	72	73	74	75	76	77	78	79	80	81	82	83	84	85	86	87	88	89	90	91	92	93	94	95	96	98	SEGUE
Quota progetto	99.63	99.58	99.68	99.59	99.73	99.95	99.98	97.23	99.89	99.88	99.78	99.73	99.63	99.62	99.63	99.73	99.83	99.87	99.89	99.92	99.94	99.95	99.96	99.97	99.99	100.01	100.04	100.06	100.08	100.10	100.12	100.14	100.16	100.18	100.20	100.21	100.19	100.17	100.15	100.13	100.11	100.09	100.05	100.00
Quota terreno	99.72	99.77	99.92	99.72	99.42	97.99	97.19	96.90	96.61	96.61	96.20	96.10	96.02	96.02	96.01	95.75	95.73	95.69	95.69	95.60	95.58	95.55	95.50	95.51	95.57	95.59	95.67	95.67	95.71	95.74	95.78	95.78	95.81	95.79	95.79	95.77	95.74	95.72	95.69	95.67	95.65	95.63	95.61	95.59	95.57	95.55	95.53	95.51	95.49	95.47	95.45	95.43	95.41	
Quota fondo collettore	97.89	97.79	99.75	99.20	99.94	99.70	99.20	94.71	94.21	94.21	94.05	93.87	93.88	93.91	93.75	93.65	93.67	93.68	93.61	93.59	93.55	93.51	93.47	93.39	93.31	93.33	93.35	93.37	93.39	93.41	93.43	93.45	93.47	93.49	93.51	93.53	93.55	93.57	93.59	93.61	93.63	93.65	93.67	93.69	93.71	93.73	93.75	93.77	93.79	93.81	93.83	93.85	93.87	
Quota fondo scavo	97.49	99.99	99.92	99.93	99.74	99.93	99.93	94.21	94.21	94.21	93.95	93.77	93.68	93.81	93.63	93.63	93.65	93.67	93.69	93.71	93.73	93.75	93.77	93.79	93.81	93.83	93.85	93.87	93.89	93.91	93.93	93.95	93.97	93.99	94.01	94.03	94.05	94.07	94.09	94.11	94.13	94.15	94.17	94.19	94.21	94.23	94.25	94.27	94.29	94.31	94.33	94.35	94.37	
Distanze parziali	20.00	20.00	20.00	19.59	19.41	20.00	20.00	20.00	20.00	19.41	20.00	20.00	20.00	20.00	20.00	20.00	20.00	20.00	20.00	20.00	20.00	20.00	20.00	20.00	20.00	20.00	20.00	20.00	20.00	20.00	20.00	20.00	20.00	20.00	20.00	20.00	20.00	12.54	7.54	12.54	7.54	17.54	17.54	
Distanze progressive	1142.67	1162.67	1182.67	1202.27	1221.68	1241.68	1261.68	1281.68	1301.68	1321.09	1341.09	1361.09	1381.09	1401.09	1421.09	1441.09	1461.09	1481.09	1501.09	1521.09	1541.09	1561.09	1581.09	1601.09	1621.09	1641.09	1661.09	1681.09	1701.09	1721.09	1741.09	1761.09	1781.09	1801.09	1821.09	1841.09	1861.09	1873.63	1881.17	1893.71	1901.25	1918.79	1936.33
Distanze altimetriche	2																																										3

Pendenza	i=0.004	
Diametro	DNu 800	DN 1200
Materiale	PEAD SN4	C.A.

TRONCO V08_ASSE_03

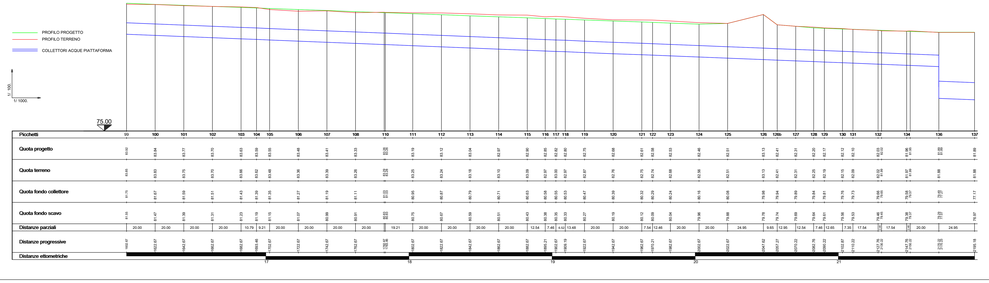

Picchetti	99	100	101	102	103	104	105	106	107	108	110	111	112	113	114	115	116	117	118	119	120	121	122	123	124	125	126	126a	127	128	129	130	131	132	134	136	137
Quota progetto	0.00	0.84	0.77	0.75	0.83	0.93	0.95	0.98	0.97	0.93	0.93	0.91	0.92	0.94	0.97	0.97	0.95	0.95	0.95	0.95	0.95	0.95	0.94	0.93	0.96	0.91	0.13	0.13	0.41	0.31	0.20	0.17	0.12	0.10	0.03	0.06	0.00
Quota terreno	0.00	0.03	0.15	0.15	0.15	0.22	0.22	0.26	0.29	0.25	0.25	0.25	0.24	0.18	0.14	0.15	0.22	0.27	0.27	0.27	0.76	0.75	0.72	0.72	0.76	0.81	0.13	0.13	0.21	0.21	0.21	0.21	0.15	0.16	0.16	0.16	0.00
Quota fondo collettore	0.75	0.87	0.99	0.91	0.81	0.43	0.35	0.35	0.27	0.19	0.11	0.11	0.03	0.07	0.07	0.75	0.83	0.83	0.83	0.87	0.79	0.72	0.63	0.54	0.46	0.37	0.08	0.08	0.84	0.76	0.76	0.76	0.76	0.68	0.60	0.52	0.44
Quota fondo scavo	0.75	0.87	0.99	0.91	0.73	0.23	0.15	0.15	0.07	0.09	0.01	0.01	0.03	0.07	0.07	0.75	0.83	0.83	0.83	0.87	0.79	0.72	0.63	0.54	0.46	0.37	0.08	0.08	0.84	0.76	0.76	0.76	0.76	0.68	0.60	0.52	0.44	0.37	0.29	0.21	0.13	0.05	0.03	0.02	0.02	0.02	0.02	0.02	0.02
Distanze parziali	20.00	20.00	20.00	20.00	12.75	9.21	20.00	20.00	20.00	20.00	19.21	20.00	20.00	20.00	20.00	20.00	12.54	7.46	5.42	12.46	20.00	20.00	7.54	12.46	20.00	20.00	24.90	9.95	12.95	12.54	7.46	12.46	7.95	7.95	17.54	12.54	20.00	20.00	24.95	
Distanze progressive	1937.37	1957.37	1977.37	1997.37	2010.12	2019.33	2039.33	2059.33	2079.33	2099.33	2118.54	2138.54	2158.54	2178.54	2198.54	2218.54	2231.08	2238.54	2244.00	2256.46	2276.46	2296.46	2304.00	2316.46	2336.46	2356.46	2381.36	2391.31	2404.26	2416.81	2424.27	2436.73	2444.68	2452.63	2470.17	2482.71	2502.71	2522.71	2547.66
Distanze altimetriche	3																																				4

Anas GRUPPO FS ITALIANE — Direzione Progettazione e Realizzazione Lavori

CORRIDOIO PLURIMODALE ADRIATICO
ITINERARIO MAGLIE - SANTA MARIA DI LEUCA
S.S. N° 275 "DI S. MARIA DI LEUCA"
LAVORI DI AMMODERNAMENTO E ADEGUAMENTO ALLA SEZ. B DEL D.M. 5.11.2001
S.S. 16 dal km 993+700 al km 995+998 - I.S. 275 dal Km 0+000 al km 31+000
1° Lotto: Dal Km 0+000 di prog. al Km 23+300 di prog.

PROGETTO DEFINITIVO

COD. BA283

PROGETTAZIONE: ANAS - STRUTTURA TERRITORIALE PUGLIA

I PROGETTISTI
Ing. Alberto SANCHIRICO — Progettista e Coordinatore
Ing. Simone MASCIULLO — Progettista

COLLABORATORI
Geom. Andrea DELL'ANNA
Geom. Massimo MARTINO
Geom. Giuseppe CALO'

IL COORDINATORE PER LA FASE DI PROGETTAZIONE
Ing. Alberto SANCHIRICO

IL RESPONSABILE DEL PROCEDIMENTO
Ing. Gianfranco FRISALDI/RUP

RESPONSABILE PROJECT MANAGEMENT E PROGETTI SPECIALI
Ing. Nicola MARZI

IL COMMISSARIO STRAORDINARIO
Ing. Vincenzo MARZI

ATTIVITA' DI SUPPORTO
DE VENUTO & ASSOCIATI s
Viale Ing. Giuseppe Lenoci, 75/a Ag. Pontecagnano (SA)
Tel. 089.386.711 - Fax 089.386.711 - Cell. 338.9000.411
PEC: Rif.: Corso Cassino Nuovo di Cervino 84 - Tel. 0 Fax 0983/68371 - E-mail: decosmo@libe.it

IDROLOGIA E IDRAULICA

GENERALI

Profili longitudinali - Collettori vasca n. 8 (tav. 3/4)

CODICE PROGETTO (PROGETTO / LIV. PROG. / N. PROG.)	NOME FILE	REVISIONE	SCALA:
B 2 8 3 0 0 1 D 1 2	PDO_D00_IDR_FP14_C.dwg CODICE ELAB. P D 0 0 I D R F P 1 4	C	1:1000/1:100

REV.	DESCRIZIONE	DATA	REDATTO	VERIFICATO	APPROVATO
C	REVISIONE DEL PROGETTO DEFINITIVO DEL 2019	Marzo 2022			
B	REVISIONE DEL PROGETTO DEFINITIVO DEL 2017	Giugno 2018			
A	REVISIONE DEL PROGETTO DEFINITIVO	Novembre 2017			