Pendenza	i=0.005	i=0.005	i=0.003
Diametro	DNu 400	DNu 500	DNu 630
Materiale	PEAD SN4	PEAD SN4	PEAD SN4

TRONCO V10_ASSE_01

PROFILO PROGETTO
PROFILO TERRENO
COLLETTORI ACQUE PIATTAFORMA

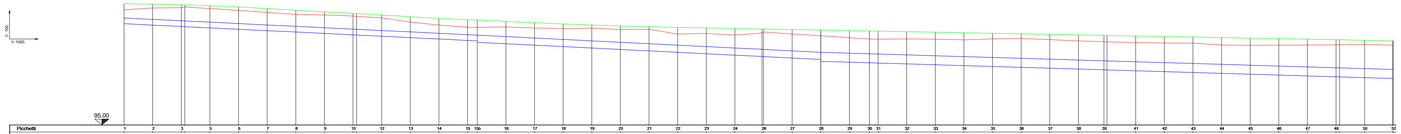

Picchetti	1	2	3	5	6	7	8	9	10	12	13	14	15	15a	16	17	18	19	20	21	22	23	24	26	27	28	29	30	31	32	33	34	35	36	37	38	39	41	42	43	44	45	46	47	48	50	52
Quota progetto	102.47	102.44	102.36 / 102.35	102.32	102.24	102.13	102.02	102.00	101.79 / 101.78	101.68	101.56	101.45	101.34	101.34 / 101.33	101.23	101.14	101.05	101.06	101.01	101.06	101.21	101.79	101.74	101.65 / 101.64	101.66	101.65 / 101.64	101.59	101.56	101.55	101.51	101.45	101.44	101.40	101.36	101.33	101.29	101.25 / 101.24	101.21	101.19	101.14	101.10	101.06	101.03	101.00	100.96 / 100.94	100.93
Quota terreno	103.04	103.17	103.15 / 103.16	103.13	103.05	102.98	102.72	102.69	102.51 / 102.50	102.48	102.18	102.08	102.12	102.42	102.42	102.34	102.17	102.13	102.08	102.08	102.35	102.39	102.37	102.35 / 102.34	102.35	102.33 / 102.32	102.31	102.28	102.28	102.31	102.30	102.34	102.31	102.34	102.36	102.35	102.37	102.35 / 102.34	102.75	102.72	102.71	102.69	102.68	102.67	102.68	102.63	102.62
Quota fondo collettore	102.27	102.27	102.16 / 102.15	102.179	102.08	101.98	101.49	101.39	101.29 / 101.28	101.19	101.10	101.00	100.90	100.90 / 100.89	100.79	100.67	100.57	100.57	100.57	100.57	100.57	100.57	100.47	100.37 / 100.36	100.37	100.36 / 100.35	100.35	100.34	100.34	100.33	100.30	100.34	100.33	100.36	100.35	100.37	100.35 / 100.34	100.75	100.72	100.71	100.69	100.68	100.67	100.68	100.63	100.62
Quota fondo scavo	101.87	101.77	101.66 / 101.65	101.58	101.48	101.38	101.29	101.19	101.09 / 101.08	100.98	100.90	100.80	100.80	100.70 / 100.69	100.60	100.47	100.37	100.37	100.37	100.37	100.37	100.37	100.27	100.17 / 100.16	100.17	100.16 / 100.15	100.15	100.14	100.14	100.13	100.10	100.14	100.13	100.16	100.15	100.17	100.15 / 100.14	100.55	100.52	100.51	100.49	100.48	100.47	100.48	100.43	100.42
Distanze parziali	20.00	20.00	17.54	20.00	20.00	20.00	20.00	20.00	17.54	20.00	20.00	20.00	20.00	20.00	20.00	20.00	20.00	20.00	20.00	20.00	20.00	20.00	20.00	19.96	20.00	20.00	20.00	13.95	6.04	20.00	20.00	20.00	20.00	20.00	20.00	20.00	20.00	17.54	20.00	20.00	20.00	20.00	20.00	20.00	20.00	17.56	19.49
Distanze progressive	0.00	20.00	37.54 / 37.55	57.55	77.55	97.55	117.55	137.55	155.09 / 155.10	175.10	195.10	215.10	235.10	255.10 / 255.11	275.11	295.11	315.11	335.11	355.11	375.11	395.11	415.11	435.11	455.07	475.07	495.07 / 495.08	515.08	529.03	535.07	555.07	575.07	595.07	615.07	635.07	655.07	675.07	695.07	712.61	732.61	752.61	772.61	792.61	812.61	832.61	852.61	870.17	889.66
Distanze ettometriche	0			1						2						3						4						5						6						7						8			

Pendenza	i=0.005	i=0.005	i=0.003
Diametro	DNu 400	DNu 500	DNu 630
Materiale	PEAD SN4	PEAD SN4	PEAD SN4

TRONCO V10_ASSE_02

PROFILO PROGETTO
PROFILO TERRENO
COLLETTORI ACQUE PIATTAFORMA

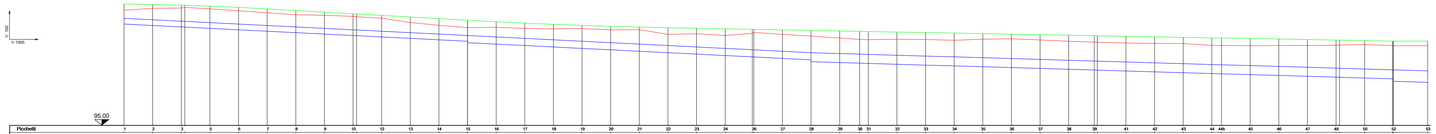

Picchetti	1	2	3	5	4	7	8	9	10	12	13	14	15	16	17	18	19	20	21	22	23	24	26	27	28	29	30	31	32	33	34	35	36	37	38	39	41	42	43	44	44a	45	46	47	48	50	52	53
Quota progetto	102.47	102.44	102.36 / 102.35	102.32	102.24	102.13	102.02	102.00	101.79 / 101.78	101.68	101.56	101.45	101.34	101.23	101.14	101.05	101.06	101.01	101.06	101.21	101.79	101.74	101.65 / 101.64	101.66	101.65 / 101.64	101.59	101.56	101.55	101.51	101.45	101.44	101.40	101.36	101.33	101.29	101.25 / 101.24	101.21	101.19	101.14	101.10	101.06	101.03	101.00	100.96 / 100.94	100.93	100.88
Quota terreno	103.04	103.17	103.15 / 103.16	103.13	103.05	102.98	102.72	102.69	102.51 / 102.50	102.48	102.18	102.08	102.12	102.42	102.42	102.34	102.17	102.13	102.08	102.08	102.35	102.39	102.37	102.35 / 102.34	102.35	102.33 / 102.32	102.31	102.28	102.28	102.31	102.30	102.34	102.31	102.34	102.36	102.35	102.37	102.35 / 102.34	102.75	102.72	102.71	102.69	102.68	102.67	102.68	102.63	102.62	100.00
Quota fondo collettore	102.27	102.27	102.16 / 102.15	102.17	102.07	101.97	101.47	101.37	101.27 / 101.26	101.17	101.07	100.97	100.87	100.87	100.77	100.67	100.57	100.57	100.57	100.57	100.57	100.57	100.47	100.37	100.37	100.36 / 100.35	100.35	100.34	100.34	100.33	100.30	100.34	100.33	100.36	100.35	100.37	100.35 / 100.34	100.75	100.72	100.71	100.69	100.68	100.67	100.68	100.63	100.62	98.00
Quota fondo scavo	101.87	101.77	101.66 / 101.65	101.57	101.47	101.37	101.27	101.17	101.07 / 101.06	100.97	100.87	100.77	100.67	100.67	100.57	100.47	100.37	100.37	100.37	100.37	100.37	100.37	100.27	100.17 / 100.16	100.17	100.16 / 100.15	100.15	100.14	100.14	100.13	100.10	100.14	100.13	100.16	100.15	100.17	100.15 / 100.14	100.55	100.52	100.51	100.49	100.48	100.47	100.48	100.43	100.42	97.90
Distanze parziali	20.00	20.00	17.54	20.00	20.00	20.00	20.00	20.00	17.54	20.00	20.00	20.00	20.00	20.00	20.00	20.00	20.00	20.00	20.00	20.00	20.00	20.00	19.96	20.00	20.00	20.00	13.95	6.04	20.00	20.00	20.00	20.00	20.00	20.00	20.00	20.00	20.00	17.54	20.00	20.00	20.00	20.00	20.00	20.00	20.00	17.56	19.49	24.05
Distanze progressive	0.00	20.00	37.54 / 37.55	57.55	77.55	97.55	117.55	137.55	155.09 / 155.10	175.10	195.10	215.10	235.10	255.10 / 255.11	275.11	295.11	315.11	335.11	355.11	375.11	395.11	415.11	435.11	455.07	475.07	495.07 / 495.08	515.08	529.03	535.07	555.07	575.07	595.07	615.07	635.07	655.07	675.07	695.07	712.61	732.61	752.61	772.61	792.61	812.61	832.61	852.61	870.17	889.66	913.68
Distanze ettometriche	0			1						2						3						4						5						6						7						8				

Pendenza	i=0.005	i=0.005	i=0.003
Diametro	DNu 400	DNu 500	DNu 630
Materiale	PEAD SN4	PEAD SN4	PEAD SN4

TRONCO V10_ASSE_03

TRONCO V10_ASSE_04

PROFILO PROGETTO
PROFILO TERRENO
COLLETTORI ACQUE PIATTAFORMA



Picchetti	1	2	3	4	5	6	7	8	9
Quota progetto	100.60	100.63	100.65	100.69	100.73	100.76	100.80	100.84	100.88
Quota terreno	100.31	100.42	100.49	100.38	100.38	100.35	100.41	100.51	100.58
Quota fondo collettore	99.20	99.15	99.05	98.90	98.80	98.70	98.60	98.50	98.40
Quota fondo scavo	98.00	98.80	98.80	98.70	98.60	98.50	98.40	98.30	98.20
Distanze parziali	20.00	20.00	20.00	20.00	20.00	20.00	20.00	20.00	
Distanze progressive	0.00	20.00	40.00	60.00	80.00	100.00	120.00	140.00	160.00
Distanze ettometriche	0								

Picchetti	1	2	3	4	5	6	7	8	9
Quota progetto	100.60	100.63	100.65	100.69	100.73	100.76	100.80	100.84	100.88
Quota terreno	100.31	100.42	100.49	100.38	100.38	100.35	100.41	100.51	100.58
Quota fondo collettore	99.20	99.15	99.05	98.90	98.80	98.70	98.60	98.50	98.40
Quota fondo scavo	98.00	98.80	98.80	98.70	98.60	98.50	98.40	98.30	98.20
Distanze parziali	20.00	20.00	20.00	20.00	20.00	20.00	20.00	20.00	
Distanze progressive	0.00	20.00	40.00	60.00	80.00	100.00	120.00	140.00	160.00
Distanze ettometriche	0								

anas GRUPPO FS ITALIANE — *Direzione Progettazione e Realizzazione Lavori*

CORRIDOIO PLURIMODALE ADRIATICO
ITINERARIO MAGLIE - SANTA MARIA DI LEUCA
S.S. N° 275 "DI S. MARIA DI LEUCA"
LAVORI DI AMMODERNAMENTO E ADEGUAMENTO ALLA SEZ. B DEL D.M. 5.11.2001
S.S. 16 dal km 189+700 al km 189+386 - I.S. 275 dal km 0+000 al km 37+000
1° Lotto: Dal Km 0+000 di prog. al Km 23+300 di prog.

PROGETTO DEFINITIVO — COD. BA283

PROGETTAZIONE: ANAS - STRUTTURA TERRITORIALE PUGLIA

I PROGETTISTI
Ing. Alberto SANCHIRICO - Progettista e Coordinatore
Ing. Simone MISCIULLO - Progettista

COLLABORATORI
Geom. Andrea DELL'ANNA
Geom. Massimo MARTANO
Geom. Giuseppe VALLE'

IL COORDINATORE IN FASE DI PROGETTAZIONE
Ing. Alberto SANCHIRICO

IL RESPONSABILE DEL PROCEDIMENTO
Ing. Gianfranco PAGLIALUNGA

RESPONSABILE PROJECT MANAGEMENT E PROGETTI SPECIALI
Ing. Nicola IAMELE

IL COMMISSARIO STRAORDINARIO
Ing. Vincenzo MARZI

ATTIVITA' DI SUPPORTO
DE VENUTO & ASSOCIATI -
Viale Ing. Giuseppe De Venuto, 2/A6 - Ing. Giuseppe De Venuto
Viale Ing. Giovanni De Leva, 15/A6 - Ing. Fabrizio Fiorello
Piazza Bari - Corso Cavallotti Palazzo di Giunga 4th Fl. Tel. / Fax 0805596407 - E-mail: demovenuto@

IDROLOGIA E IDRAULICA

GENERALI

Profili longitudinali - Collettori vasca n. 10 (tav. 1/3)

CODICE PROGETTO	NOME FILE	REVISIONE	SCALA:
PROGETTO: LI5004 E 1/51 — LIV. PROG.: E — N. PROG.: 1/51	P00_D00_IDR_FP19_C.dwg	C	1:1000/1:100
CODICE ELAB.: P00 D00 IDR FP19			

REV.	DESCRIZIONE	DATA	REDATTO	VERIFICATO	APPROVATO
C	REVISIONE DEL PROGETTO DEFINITIVO DEL 2019	Marzo 2022			
B	REVISIONE DEL PROGETTO DEFINITIVO DEL 2017	Giugno 2018			
A	REVISIONE DEL PROGETTO DEFINITIVO	Novembre 2017			