Pendenza	i=0.006	i=0.006	i=0.003
Diametro	DNu 400	DNu 500	DNu 630
Materiale	PEAD SN4	PEAD SN4	PEAD SN4

TRONCO V10_ASSE_06

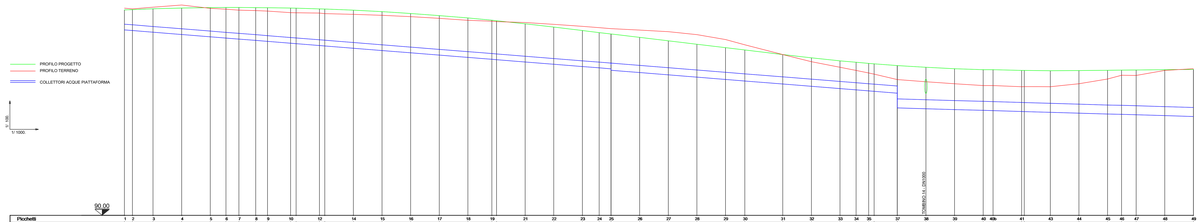

Picchetti	1	2	3	4	5	6	7	8	9	10	12	14	15	16	17	18	19	21	22	23	24	25	26	27	28	29	30	31	32	33	34	35	37	38	39	40	40b	41	43	44	45	46	47	48	49
Quota progetto	104.20	104.07	104.43	104.68	104.43	104.43	104.53	104.53	104.61	104.64	104.87	104.83	104.83	104.79	104.69	104.79	103.69	103.58	103.58	103.51	103.78	103.78	103.43	103.79	103.95	103.71	103.95	103.23	103.08	102.79	102.81	102.81	102.64	102.54	102.54	102.57	102.57	102.53	102.53	102.51	102.53	102.52	102.53	102.53	102.44
Quota terreno	104.47	104.47	104.47	104.48	104.48	104.48	104.48	104.52	104.52	104.75	104.75	104.83	104.83	104.83	104.48	104.83	103.87	103.84	103.84	103.84	103.81	103.81	103.84	103.81	103.81	103.81	103.81	103.81	103.79	103.79	103.79	103.79	103.79	103.79	103.79	103.79	103.79	103.79	103.79	103.79	103.79	103.79	103.79	103.79	103.79
Quota fondo collettore	102.88	102.81	102.78	102.83	102.88	102.88	102.87	102.92	102.95	103.02	103.08	103.47	103.51	103.58	103.78	103.53	103.58	103.71	103.58	103.58	103.51	103.51	103.54	103.51	103.51	103.51	103.51	103.17	103.13	103.13	103.13	103.13	103.13	103.13	103.13	103.13	103.13	103.13	103.13	103.13	103.13	103.13	103.13	103.13	103.13
Quota fondo scavo	101.75	101.71	101.69	101.73	101.77	101.77	101.77	101.82	101.85	101.92	101.98	102.37	102.41	102.48	102.68	102.43	102.48	102.61	102.48	102.48	102.41	102.41	102.44	102.41	102.41	102.41	102.41	102.07	102.03	102.03	102.03	102.03	102.03	102.03	102.03	102.03	102.03	102.03	102.03	102.03	102.03	102.03	102.03	102.03	102.03
Distanze parziali	0	14.41	20.00	20.00	20.00	30.96	34	31.75	25	16.12	16.29	20.00	20.00	20.00	20.00	16.75	20.00	20.00	20.00	20.00	31.75	25	20.00	20.00	20.00	13.50	26.50	20.00	20.00	31.22	28	16.19	20.00	20.00	20.00	20	20.00	18.17	20.00	20.00	20.00	20.00	20.18	20.00	20.00
Distanze progressive	0	14.41	34.41	54.41	74.41	105.37	139.37	171.12	196.12	212.41	228.70	248.70	268.70	288.70	308.70	325.45	345.45	365.45	385.45	405.45	437.20	462.20	482.20	502.20	522.20	535.70	562.20	582.20	602.20	633.42	661.42	677.61	697.61	717.61	737.61	757.61	777.61	795.78	815.78	835.78	855.78	875.78	895.96	915.96	935.96
Distanze altimetriche	0																																												

Pendenza	i=0.003		
Diametro	DNu 800		
Materiale	PEAD SN4		

TRONCO V10_ASSE_06

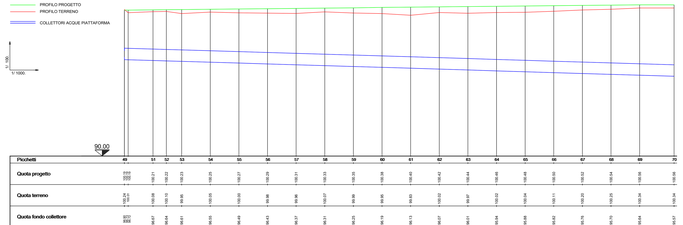

Picchetti	49	51	52	53	54	55	56	57	58	59	60	61	62	63	64	65	66	67	68	69	70
Quota progetto	102.53	102.21	102.22	102.23	102.25	102.27	102.28	102.31	102.33	102.35	102.38	102.40	102.42	102.44	102.46	102.48	102.50	102.52	102.54	102.56	102.58
Quota terreno	103.24 103.24	103.11 103.11	103.10 103.10	103.10 103.10	103.05 103.05	103.00 103.00	102.98 102.98	102.97 102.97	102.98 102.98	102.98 102.98	102.95 102.95	102.93 102.93	102.92 102.92	102.91 102.91	102.92 102.92	102.91 102.91	102.91 102.91	102.90 102.90	102.90 102.90	102.90 102.90	102.90 102.90
Quota fondo collettore	103.13 103.13	98.87 98.87	98.84 98.84	98.81 98.81	98.55 98.55	98.48 98.48	98.43 98.43	98.37 98.37	98.31 98.31	98.25 98.25	98.19 98.19	98.13 98.13	98.07 98.07	98.01 98.01	97.94 97.94	97.88 97.88	97.82 97.82	97.76 97.76	97.70 97.70	97.64 97.64	97.57 97.57
Quota fondo scavo	102.03 102.03	98.47 98.47	98.44 98.44	98.41 98.41	98.25 98.25	98.23 98.23	98.17 98.17	98.11 98.11	98.05 98.05	97.99 97.99	97.93 97.93	97.87 97.87	97.81 97.81	97.74 97.74	97.68 97.68	97.62 97.62	97.56 97.56	97.50 97.50	97.44 97.44	97.37 97.37	
Distanze parziali	0	17.38	0.62	20.68	20.00	20.00	20.00	20.00	20.00	20.00	20.00	20.00	20.00	20.00	20.00	20.00	20.00	20.00	20.00	20.00	24.06
Distanze progressive	935.96 935.96	953.34 953.34	953.96 953.96	974.64 974.64	994.64 994.64	1014.64 1014.64	1034.64 1034.64	1054.64 1054.64	1074.64 1074.64	1094.64 1094.64	1114.64 1114.64	1134.64 1134.64	1154.64 1154.64	1174.64 1174.64	1194.64 1194.64	1214.64 1214.64	1234.64 1234.64	1254.64 1254.64	1274.64 1274.64	1294.64 1294.64	1318.70 1318.70
Distanze altimetriche	0																				

Pendenza	i=0.011	i=0.012	i=0.012
Diametro	DNu 400	DNu 400	DNu 1000
Materiale	PEAD SN4	PEAD SN4	PEAD SN4

TRONCO SV08_V10_01

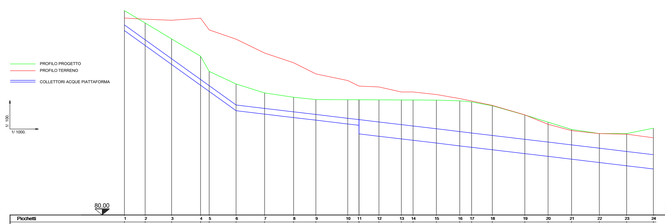

Picchetti	1	2	3	4	5	6	7	8	9	10	11	12	13	14	15	16	17	18	19	20	21	22	23	24
Quote del terreno	99.28	98.41	97.30	96.05 96.05	95.73 95.73	94.15	93.52	93.22	93.06	93.05 93.05	93.04 93.04	93.03	93.03	93.02	92.97 92.97	92.93	92.93	91.98	91.48	90.97	90.68	90.68	90.68	91.06
Quota terreno	99.75	99.69	99.65	99.71 99.71	97.29 97.29	95.51	95.63	95.63	94.95	94.26 94.26	94.00 94.00	93.84 93.84	93.59 93.59	93.41 93.41	93.13 93.13	93.06 93.06	93.05 93.05	91.99 91.99	91.53 91.53	91.05 91.05	90.64 90.64	90.58 90.58	90.64 90.64	90.39 90.39
Quota fondo collettore	97.28 97.28	96.34 96.34	95.31 95.31	94.96 94.96	94.73 94.73	92.25 92.25	92.24 92.24	91.90 91.90	91.42 91.42	91.25 91.25	91.09 91.09	90.91 90.91	90.71 90.71	90.51 90.51	90.31 90.31	90.12 90.12	89.92 89.92	89.73 89.73	89.54 89.54	89.36 89.36	89.23 89.23	89.23 89.23	89.23 89.23	89.21 89.21
Quota fondo scavo	97.08 97.08	96.64 96.64	95.21 95.21	94.86 94.86	94.63 94.63	92.28 92.28	92.94 92.94	91.60 91.60	91.42 91.42	91.15 91.15	90.99 90.99	90.81 90.81	90.61 90.61	90.42 90.42	90.22 90.22	90.03 90.03	89.83 89.83	89.64 89.64	89.45 89.45	89.26 89.26	89.13 89.13	89.13 89.13	89.13 89.13	89.01 89.01
Distanze parziali	0	14.49	18.51	20.21	9.15	18.79	19.93	20.27	15.57	22.23	7.00	13.90	13.68	8.19	16.32	16.35	8.26	18.44	22.72	18.21	18.46	19.38	19.10	18.65
Distanze progressive	0	14.49	33.00	53.21	62.36	81.15	101.08	121.35	136.92	159.15	166.15	180.05	193.73	201.92	218.24	234.59	242.85	261.29	284.01	302.22	320.68	340.06	359.16	377.81
Distanze altimetriche	0																							

Pendenza	i=0.008	i=0.008
Diametro	DNu 400	DNu 400
Materiale	PEAD SN4	PEAD SN4

TRONCO SV08_V10_02

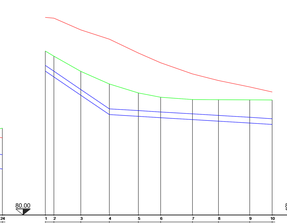

Picchetti	1	2	3	4	5	6	7	8	9	10
Quote del terreno	90.45 90.45	90.09 90.09	90.03 90.03	90.15 90.15	92.12 92.12	92.22 92.22	93.06 93.06	93.05 93.05	93.04 93.04	93.03 93.03
Quota terreno	90.50 90.50	90.75 90.75	91.63 91.63	91.28 91.28	90.71 90.71	90.63 90.63	94.85 94.85	94.58 94.58	93.84 93.84	93.59 93.59
Quota fondo collettore	89.20 89.20	89.34 89.34	92.38 92.38	92.31 92.31	91.88 91.88	91.75 91.75	91.66 91.66	91.55 91.55	91.42 91.42	91.31 91.31
Quota fondo scavo	87.95 87.95	87.84 87.84	90.88 90.88	90.57 90.57	90.10 90.10	90.07 90.07	89.56 89.56	89.25 89.25	89.12 89.12	89.01 89.01
Distanze parziali	0	13.45	18.75	19.93	20.27	13.57	22.23	18.17	21.83	13.88
Distanze progressive	0	13.45	32.20	52.13	72.40	85.97	108.20	126.37	148.20	162.08
Distanze altimetriche	0									

Pendenza	i=0.030		i=0.030
Diametro	DNu 1000		DNu 1400
Materiale	PEAD SN4		C.A.

TRONCO SV08_V10_03

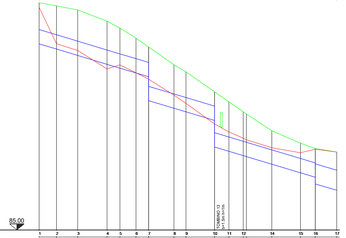

Picchetti	1	2	3	4	5	6	7	8	9	10	11	12	14	15	16	17
Quote del terreno	100.98 100.98	100.81 100.81	100.57 100.57	99.69 99.69	99.11 99.11	98.40 98.40	97.75 97.75	96.54 96.54	96.05 96.05	95.96 95.96	95.95 95.95	95.95 95.95	95.93 95.93	95.94 95.94	95.94 95.94	95.94 95.94
Quota terreno	100.98 100.98	100.81 100.81	100.68 100.68	97.54 97.54	96.25 96.25	96.53 96.53	96.98 96.98	96.53 96.53	94.42 94.42	94.65 94.65	94.40 94.40	94.40 94.40	94.74 94.74	95.74 95.74	95.74 95.74	95.74 95.74
Quota fondo collettore	98.35 98.35	97.84 97.84	97.79 97.79	96.37 96.37	96.30 96.30	96.37 96.37	96.37 96.37	96.30 96.30	95.25 95.25	95.25 95.25	95.25 95.25	95.25 95.25	95.25 95.25	95.25 95.25	95.25 95.25	95.25 95.25
Quota fondo scavo	97.85 97.85	97.44 97.44	96.88 96.88	95.37 95.37	95.10 95.10	95.17 95.17	95.17 95.17	95.10 95.10	94.05 94.05	94.05 94.05	94.05 94.05	94.05 94.05	94.05 94.05	94.05 94.05	94.05 94.05	94.05 94.05
Distanze parziali	0	12.15	14.85	20.47	8.00	11.24	8.84	17.49	8.36	20.00	10.01	9.99	17.77	20.00	10.35	10.00
Distanze progressive	0	12.15	27.00	47.47	55.47	66.70	75.54	93.03	101.39	121.39	131.40	141.39	159.16	179.16	189.51	199.51
Distanze altimetriche	0															

anas GRUPPO FS ITALIANE — *Direzione Progettazione e Realizzazione Lavori*

CORRIDOIO PLURIMODALE ADRIATICO

ITINERARIO MAGLIE - SANTA MARIA DI LEUCA

S.S. N° 275 "DI S. MARIA DI LEUCA"

LAVORI DI AMMODERNAMENTO E ADEGUAMENTO ALLA SEZ. B DEL D.M. 5.11.2001

S.S. 16 dal km 165+700 al km 185+386 - S.S. 275 dal km 0+000 al km 37+000.

1° Lotto: Dal Km 0+000 di progr. al Km 23+300 di progr.

PROGETTO DEFINITIVO

COD. BA283

PROGETTAZIONE: ANAS - STRUTTURA TERRITORIALE PUGLIA

I PROGETTISTI:
Ing. Alberto SANCHIRICO - Progettista e Coordinatore
Ing. Simone MARZOLLO - Progettista

COLLABORATori:
Geom. Andrea DELL'ANNA
Geom. Massimo MARTANO
Geom. Giuseppe CALO'

IL COORDINATORE IN FASE DI PROGETTAZIONE
Ing. Alberto SANCHIRICO

IL RESPONSABILE DEL PROCEDIMENTO
Ing. Gianfranco FAGIULIANGA

RESPONSABILE PROJECT MANAGEMENT E PROGETTI SPECIALI
Ing. Nicola MARZO

IL COMMISSARIO STRAORDINARIO
Ing. Vincenzo MARZO

ATTIVITA' DI SUPPORTO
DE VENUTO & ASSOCIATI -
Viale Giovanni Bovio n. 54 - 70124 Bari
Tel. 080 5212611 - Fax 080 5212612
Dirett. Tecn. Consulente Geologo Dott. Ing. Vincenzo Cuccili
Dirett. Tecn. Consulente Geotecnico Dott. Ing. Francesco Cuccili
Dirett. Tecn. Consulente Idraulico Dott. Ing. Vincenzo Bruno
Dirett. Tecn. Consulente Strutture Dott. Ing. Giovanni De Tullio
Dirett. Tecn. Consulente Impianti Dott. Ing. Massimo Guelli
Dirett. Tecn. Consulente Ambiente Dott. Ing. Gianfranco Dell'Anna
Dirett. Tecn. Consulente Sicurezza Dott. Ing. Giuseppe Cafiero
Dirett. Tecn. Consulente Viabilità Dott. Ing. Francesco Cuccili
Dirett. Tecn. Consulente Beni Storici Dott. Arch. Francesca Radogna
Dirett. Tecn. Consulente Cantieri Geom. Giuseppe Calò
Dirett. Tecn. Consulente Espropri Dott. Ing. Francesco Cuccili
Dirett. Tecn. Consulente Espropri Dott. Ing. Vincenzo Cuccili
Dirett. Tecn. Consulente Espropri Dott. Ing. Giovanni De Tullio
Dirett. Tecn. Consulente Espropri Geom. Giuseppe Calò
Dirett. Tecn. Consulente Espropri Geom. Andrea Dell'Anna
Dirett. Tecn. Consulente Espropri Geom. Massimo Martano
Dirett. Tecn. Consulente Espropri Geom. Giuseppe Cafiero
Dirett. Tecn. Consulente Espropri Geom. Giuseppe Dell'Orto