Pendenza	i=0.005	i=0.005	i=0.010
Diametro	DN= 400	DN= 500	DN= 500
Materiale	PEAD SN4	PEAD SN4	PEAD SN4

TRONCO V11_ASSE_04

PROFILO PROGETTO
PROFILO TERRENO
COLLETTORI ACQUE PIATTAFORMA

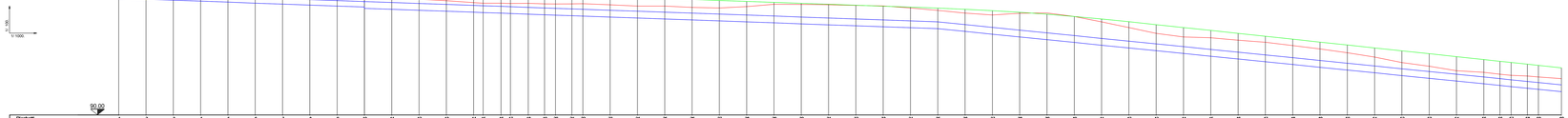

Pk/ettari	1	2	3	4	5	6	7	8	9	10	11	12	13	14	15	16	17	18	19	20	21	22	23	24	25	26	27	28	29	30	31	32	33	34	35	36	37	38	39	40	41	42	43	44	45	46	47	48	49	50	51	52	53	54	55	56	57	58	59	60	SEGUE
Quota progetto	89.99	89.99	89.93	89.75	89.66	89.61	89.54	89.47	89.40	89.32	89.25	89.18	89.11	89.04	89.02	88.97	88.90	88.84	88.83	88.83	88.76	88.69	88.62	88.55	88.48	88.41	88.35	88.28	88.21	88.14	88.12	88.05	87.98	87.91	87.84	87.78	87.65	87.51	87.38	87.25	87.12	86.98	86.85	86.72	86.59	86.46	86.33	86.20	86.07	85.93	85.80	85.67	85.54	85.41	85.28	85.15	85.02	84.89	84.76	84.63	84.50
Quota terreno	90.74	90.57	90.63	90.73	90.65	90.63	90.78	90.89	90.81	90.75	90.69	90.65	90.58	90.51	90.45	90.39	90.32	90.26	90.19	90.12	90.06	89.99	89.93	89.86	89.79	89.73	89.66	89.59	89.53	89.46	89.40	89.33	89.26	89.20	89.13	89.07	89.00	88.93	88.87	88.80	88.73	88.67	88.60	88.53	88.47	88.40	88.33	88.27	88.20	88.13	88.07	88.00	87.93	87.87	87.80	87.73	87.67	87.60	87.53	87.46	87.40
Quota fondo collettore	89.99	89.93	89.82	89.75	89.66	89.60	89.73	89.85	89.77	89.71	89.65	89.61	89.54	89.47	89.41	89.34	89.27	89.21	89.14	89.07	89.01	88.94	88.87	88.81	88.74	88.67	88.61	88.54	88.47	88.41	88.34	88.27	88.21	88.14	88.07	88.01	87.94	87.87	87.81	87.74	87.67	87.61	87.54	87.47	87.41	87.34	87.27	87.21	87.14	87.07	87.01	86.94	86.87	86.81	86.74	86.67	86.61	86.54	86.47	86.41
Quota fondo scavo	88.99	88.89	88.82	88.75	88.66	88.60	88.73	88.85	88.77	88.71	88.65	88.61	88.54	88.47	88.41	88.34	88.27	88.21	88.14	88.07	88.01	87.94	87.87	87.81	87.74	87.67	87.61	87.54	87.47	87.41	87.34	87.27	87.21	87.14	87.07	87.01	86.94	86.87	86.81	86.74	86.67	86.61	86.54	86.47	86.41	86.34	86.27	86.21	86.14	86.07	86.01	85.94	85.87	85.81	85.74	85.67	85.61	85.54	85.47	85.41
Distanze parziali	20.00	20.00	20.00	20.00	20.00	20.00	20.00	20.00	20.00	20.00	20.00	20.00	20.00	20.00	13.04	6.96	13.04	13.04	11.96	6.96	11.96	13.04	6.96	20.00	20.00	20.00	20.00	20.00	20.00	20.00	20.00	20.00	20.00	20.00	20.00	20.00	20.00	20.00	20.00	20.00	20.00	20.00	20.00	20.00	20.00	20.00	20.00	20.00	20.00	20.00	20.00	20.00	20.00	20.00	20.00	20.00	20.00	20.00	20.00	20.00
Distanze progressive	0.00	20.00	40.00	60.00	80.00	100.00	120.00	140.00	160.00	180.00	200.00	220.00	240.00	260.00	273.04	280.00	293.04	306.08	318.04	325.00	336.96	350.00	356.96	376.96	396.96	416.96	436.96	456.96	476.96	496.96	516.96	536.96	556.96	576.96	596.96	616.96	636.96	656.96	676.96	696.96	716.96	736.96	756.96	776.96	796.96	816.96	836.96	856.96	876.96	896.96	916.96	936.96	956.96	976.96	996.96	1016.96	1036.96	1056.96	1076.96	1096.96
Distanze ettometriche	0						1						2						3						4						5						6						7						8						9						10	

Pendenza	i=0.010	i=0.002
Diametro	DN= 500	DN= 800
Materiale	PEAD SN4	PEAD SN4

TRONCO V11_ASSE_04

PROFILO PROGETTO
PROFILO TERRENO
COLLETTORI ACQUE PIATTAFORMA

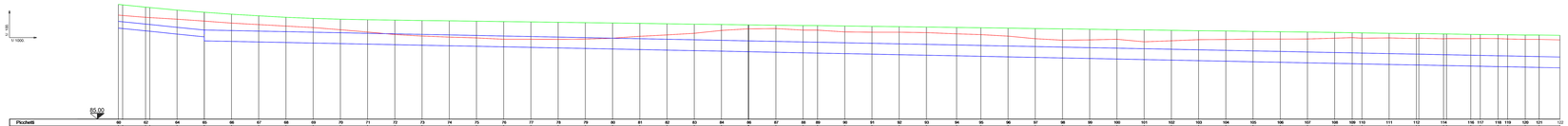

Pk/ettari	10	10	10	10	10	10	10	10	10	10	10	10	10	10	10	10	10	10	10	10	10	10	10	10	10	10	10	10	10	10	10	10	10	10	10	10	10	10	10	10	10	10	10	10	10	10	10	10	10	10	10	10	10	10	10	10	10	10	10	10	SEGUE
Quota progetto	84.47	84.33	84.20	84.03	83.87	83.71	83.57	83.50	83.43	83.36	83.29	83.23	83.16	83.09	83.02	82.96	82.89	82.82	82.75	82.69	82.62	82.55	82.48	82.42	82.35	82.28	82.21	82.15	82.08	82.01	81.94	81.88	81.81	81.74	81.67	81.61	81.54	81.47	81.40	81.34	81.27	81.20	81.13	81.07	81.00	80.93	80.86	80.80	80.73	80.66	80.59	80.53	80.46	80.39	80.32	80.26	80.19	80.12	80.05	79.99	79.92
Quota terreno	83.38	83.38	83.38	83.32	83.27	83.36	83.35	83.34	83.34	83.33	83.32	83.31	83.30	83.29	83.28	83.28	83.27	83.26	83.25	83.24	83.23	83.22	83.21	83.20	83.19	83.18	83.17	83.16	83.15	83.14	83.13	83.12	83.11	83.10	83.09	83.08	83.07	83.06	83.05	83.04	83.03	83.02	83.01	83.00	82.99	82.98	82.97	82.96	82.95	82.94	82.93	82.92	82.91	82.90	82.89	82.88	82.87	82.86	82.85	82.84	82.83
Quota fondo collettore	84.47	84.41	84.34	84.27	84.21	84.14	84.07	84.01	83.94	83.87	83.81	83.74	83.67	83.61	83.54	83.47	83.41	83.34	83.27	83.21	83.14	83.07	83.01	82.94	82.87	82.81	82.74	82.67	82.61	82.54	82.47	82.41	82.34	82.27	82.21	82.14	82.07	82.01	81.94	81.87	81.81	81.74	81.67	81.61	81.54	81.47	81.41	81.34	81.27	81.21	81.14	81.07	81.01	80.94	80.87	80.81	80.74	80.67	80.61	80.54
Quota fondo scavo	85.47	85.38	85.32	85.27	85.21	85.14	85.07	85.01	84.94	84.87	84.81	84.74	84.67	84.61	84.54	84.47	84.41	84.34	84.27	84.21	84.14	84.07	84.01	83.94	83.87	83.81	83.74	83.67	83.61	83.54	83.47	83.41	83.34	83.27	83.21	83.14	83.07	83.01	82.94	82.87	82.81	82.74	82.67	82.61	82.54	82.47	82.41	82.34	82.27	82.21	82.14	82.07	82.01	81.94	81.87	81.81	81.74	81.67	81.61	81.54
Distanze parziali	20.00	20.00	20.00	20.00	20.00	20.00	20.00	20.00	20.00	20.00	20.00	20.00	20.00	20.00	20.00	20.00	20.00	20.00	20.00	20.00	20.00	20.00	20.00	20.00	20.00	20.00	20.00	20.00	20.00	20.00	20.00	20.00	20.00	20.00	20.00	20.00	20.00	20.00	20.00	20.00	20.00	20.00	20.00	20.00	20.00	20.00	20.00	20.00	20.00	20.00	20.00	20.00	20.00	20.00	20.00	20.00	20.00	20.00	20.00	20.00
Distanze progressive	1116.96	1136.96	1156.96	1176.96	1196.96	1216.96	1236.96	1256.96	1276.96	1296.96	1316.96	1336.96	1356.96	1376.96	1396.96	1416.96	1436.96	1456.96	1476.96	1496.96	1516.96	1536.96	1556.96	1576.96	1596.96	1616.96	1636.96	1656.96	1676.96	1696.96	1716.96	1736.96	1756.96	1776.96	1796.96	1816.96	1836.96	1856.96	1876.96	1896.96	1916.96	1936.96	1956.96	1976.96	1996.96	2016.96	2036.96	2056.96	2076.96	2096.96	2116.96	2136.96	2156.96	2176.96	2196.96	2216.96	2236.96	2256.96	2276.96
Distanze ettometriche							11						12						13						14						15						16						17						18						19						20						21

Pendenza	i=0.002		i=0.002	i=0.002
Diametro	DN= 800		DN= 1200	DN 1200
Materiale	PEAD SN4		PEAD SN4	C.A.

TRONCO V11_ASSE_04

PROFILO PROGETTO
PROFILO TERRENO
COLLETTORI ACQUE PIATTAFORMA

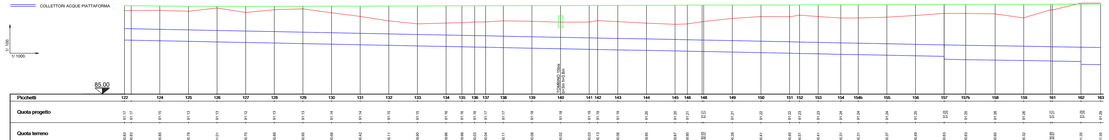

Pk/ettari	122	124	125	126	127	128	129	130	131	132	133	134	135	136	137	138	139	140	141	142	143	144	145	146	148	149	150	151	152	153	154	154b	155	156	157	157b	158	159	161	162	163
Quota progetto	81.17	81.04	81.01	81.15	81.13	81.13	81.13	81.13	81.14	81.14	81.15	81.15	81.16	81.16	81.17	81.17	81.18	81.18	81.19	81.19	81.19	81.20	81.20	81.21	81.22	81.23	81.23	81.24	81.24	81.25	81.25	81.25	81.25	81.25	81.25	81.25	81.26	81.26	81.26	81.26	81.26
Quota terreno	80.63	80.62	80.65	80.75	81.01	80.73	80.63	80.65	80.68	80.62	80.61	80.60	80.68	80.68	80.63	80.64	80.61	80.62	80.63	80.73	80.66	80.65	80.67	80.69	80.62	80.61	80.61	80.61	80.61	80.67	80.66	80.63	80.63	80.60	80.62	80.62	80.61	80.61	80.62	80.62	80.62
Quota fondo collettore	80.74	80.67	80.73	80.68	80.64	80.65	80.66	80.62	80.68	80.64	80.63	80.56	80.68	80.58	80.57	80.54	80.55	80.52	80.73	80.71	80.65	80.65	80.61	80.59	80.65	80.61	80.61	80.61	80.61	80.57	80.56	80.53	80.53	80.50	80.52	80.52	80.51	80.51	80.52	80.52	80.52
Quota fondo scavo	80.47	80.38	80.32	80.48	80.44	80.45	80.36	80.32	80.28	80.24	80.23	80.16	80.28	80.18	80.17	80.14	80.15	80.12	80.33	80.31	80.25	80.25	80.21	80.19	80.25	80.21	80.21	80.21	80.21	80.17	80.16	80.13	80.13	80.10	80.12	80.12	80.11	80.11	80.12	80.12	80.12
Distanze parziali	20.00	20.00	20.00	20.00	20.00	20.00	20.00	20.00	20.00	20.00	20.00	20.00	11.15	8.85	7.97	12.03	20.00	20.00	20.00	14.08	20.00	20.00	20.00	20.00	8.04	11.96	20.00	20.00	20.00	20.00	1.04	18.96	20.00	20.00	20.00	20.00	20.00	20.00	15.15	20.00	13.70
Distanze progressive	2116.96	2136.96	2156.96	2176.96	2196.96	2216.96	2236.96	2256.96	2276.96	2296.96	2316.96	2336.96	2348.11	2357.08	2365.05	2377.08	2397.08	2417.08	2437.08	2451.16	2471.16	2491.16	2511.16	2531.16	2539.20	2551.16	2571.16	2591.16	2611.16	2631.16	2632.20	2651.16	2671.16	2691.16	2711.16	2731.16	2751.16	2771.16	2786.31	2806.31	2820.01
Distanze ettometriche																																									

C	REVISIONE DEL PROGETTO DEFINITIVO DEL 2019		Marzo 2022		
B	REVISIONE DEL PROGETTO DEFINITIVO DEL 2017		Giugno 2018		
A	REVISIONE DEL PROGETTO DEFINITIVO		Novembre 2017		
REV.	DESCRIZIONE	DATA	REDATTO	VERIFICATO	APPROVATO

anas GRUPPO FS ITALIANE — *Direzione Progettazione e Realizzazione Lavori*

CORRIDOIO PLURIMODALE ADRIATICO
ITINERARIO MAGLIE - SANTA MARIA DI LEUCA
S.S. N° 275 "DI S. MARIA DI LEUCA"
LAVORI DI AMMODERNAMENTO E ADEGUAMENTO ALLA SEZ. B DEL D.M. 5.11.2001
S.S. 16 dal km 981+700 al km 985+386 - S.S. 275 dal km 0+000 al km 31+000
1° Lotto: Dal Km 0+000 di prog. al Km 23+300 di prog.

PROGETTO DEFINITIVO — COD. BA283

PROGETTAZIONE: ANAS - STRUTTURA TERRITORIALE PUGLIA

I PROGETTISTI
Ing. Alberto SANCHIRICO - Progettista e Coordinatore
Ing. Simone MASCOLLO - Progettista

COLLABORATORI
Geom. Andrea DELL'ANNA
Geom. Massimo MATERNO
Geom. Giuseppe CALO'

IL COORDINATORE IN FASE DI PROGETTAZIONE
Ing. Alberto SANCHIRICO

IL RESPONSABILE DEL PROCEDIMENTO
Ing. Gianfranco FASCIANICRA

RESPONSABILE PROJECT MANAGEMENT E PROGETTI SPECIALI
Ing. Nicola MARZI

IL COMMISSARIO straordinario
Ing. Vincenzo MARZI

ATTIVITA' DI SUPPORTO
DE VENUTO & ASSOCIATI -
Viale Enrico Ferri n. 4 - 71121 Foggia
Tel. 0881 - 1 - 0881 - 1 - Fax 0881 - 1 - 0881 - 1
P.IVA IT04115440716 Codice Fiscale DVNMRA67T15A662Y - E-mail: dervenuto@tiscali.it

IDROLOGIA E IDRAULICA

GENERALI

Profili longitudinali - Collettori vasca n. 11 (tav. 3/3)

CODICE PROGETTO	NOME FILE	REVISIONE	SCALA:
PROGETTO: 1 D 0 0 0 A — LIV. PROG.: B — N. PROG.: 1 7 8 3	P00_IN00_IDR_FP24_C.dwg — CODICE ELAB.: I D 0 0 0 0 I D R F P 2 4	C	1:1000/1:100