Pendenza	i=0.058	i=0.027	i=0.003	i=0.003
Diametro	Dfe= 400	Dfe= 400	Dfe= 500	Dfe= 500
Materiale	PEAD SN4	PEAD SN4	PEAD SN4	PEAD SN4

TRONCO SV10_V12_01

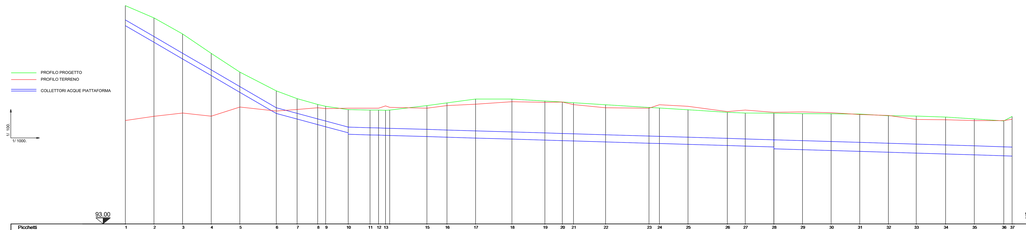

Picchetti	1	2	3	4	5	6	7	8	9	10	11	12	13	14	15	16	17	18	19	20	21	22	23	24	25	26	27	28	29	30	31	32	33	34	35	36	37
Quote del terreno	104.25	101.39	104.27	104.81	103.80	102.28	101.75	101.34	101.71	101.86	100.96	100.96	100.96	101.26	101.45	101.73	101.73	101.58	101.51	101.46	101.32	101.32	101.13	101.08	101.02	101.21	100.84	100.69	100.79	100.74	100.70	100.69	100.67	100.55	100.53	100.46	100.33
Quota terreno	104.22	100.51	104.74	104.52	103.18	102.29	101.68	101.11	101.05	101.08	101.08	101.08	101.08	101.08	101.26	101.26	101.36	101.53	101.54	101.51	101.53	101.11	101.08	101.02	101.21	100.84	100.69	100.79	100.82	100.78	100.84	100.67	100.29	100.27	100.21	100.31	100.11
Quota fondo collettore	100.85	100.69	104.32	103.36	102.19	101.11	100.68	100.53	100.76	100.91	100.91	100.91	100.88	100.76	100.95	100.95	100.88	100.76	100.76	100.81	100.76	100.72	100.68	100.61	100.76	100.61	100.45	100.55	100.76	100.62	100.76	100.84	100.57	100.29	100.27	100.21	100.31
Quota fondo scavo	100.85	100.69	104.32	103.78	101.98	100.91	100.72	100.73	100.95	100.91	100.91	100.91	100.88	100.95	100.95	100.76	100.95	100.95	100.95	100.81	100.95	100.72	100.68	100.61	100.76	100.61	100.45	100.55	100.76	100.62	100.76	100.84	100.57	100.29	100.27	100.21	100.31
Distanze parziali	20.00	20.00	20.00	20.00	20.49	14.51	14.39	15.73	15.21	3.00	1.00	1.00	25.98	14.02	20.00	20.41	23.01	12.13	7.35	22.44	30.30	7.35	20.00	27.47	12.53	20.00	20.00	20.00	20.00	20.00	20.00	19.44	20.56	20.00	20.62	9.02	21.03
Distanze progressive	0.00	20.00	40.00	60.00	80.00	100.49	115.00	129.39	145.12	148.12	149.12	150.12	176.10	190.12	210.12	230.53	253.54	265.67	273.02	295.46	325.76	333.11	353.11	380.58	393.11	413.11	433.11	453.11	473.11	493.11	513.11	533.55	554.11	574.11	594.73	603.75	624.77
Distanze ellittiche	0.00	20.00	40.00	60.00	80.00	100.49	115.00	129.39	145.12	148.12	149.12	150.12	176.10	190.12	210.12	230.53	253.54	265.67	273.02	295.46	325.76	333.11	353.11	380.58	393.11	413.11	433.11	453.11	473.11	493.11	513.11	533.55	554.11	574.11	594.73	603.75	624.77

TRONCO SV10_V12_02

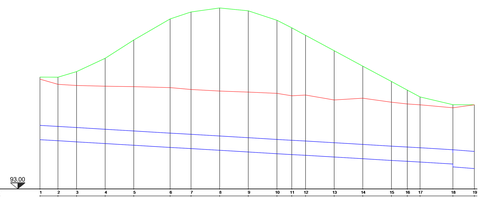

i=0.036	i=0.027	i=0.003	i=0.003	i=0.036
Dfe= 400	Dfe= 400	Dfe= 500	Dfe= 500	DN 1200
PEAD SN4	PEAD SN4	PEAD SN4	PEAD SN4	C.A.

Picchetti	1	2	3	4	5	6	7	8	9	10	11	12	13	14	15	16	17	18	19
Quote del terreno	100.61	100.60	101.79	102.12	102.40	104.87	105.36	105.84	105.44	104.79	104.25	103.73	103.65	103.57	103.50	103.50	103.42	103.42	103.47
Quota terreno	100.88	100.50	100.22	100.17	100.14	100.07	99.94	99.83	99.76	99.67	99.50	99.33	99.21	99.33	99.55	99.50	99.42	99.47	99.47
Quota fondo collettore	99.43	99.26	99.28	99.16	99.04	99.09	99.01	99.09	99.07	99.05	99.04	99.16	99.02	99.10	99.08	99.09	99.02	99.07	99.08
Quota fondo scavo	99.43	99.16	99.08	99.08	99.04	99.09	99.01	99.09	99.07	99.05	99.04	99.16	99.02	99.10	99.08	99.09	99.02	99.07	99.08
Distanze parziali	12.57	12.96	20.00	20.00	25.38	14.64	20.00	20.00	20.00	20.00	20.00	20.00	20.00	20.00	20.00	20.00	20.00	20.00	20.00
Distanze progressive	0.00	12.57	25.53	45.53	65.53	90.91	105.55	125.55	145.55	165.55	185.55	205.55	225.55	245.55	265.55	285.55	305.55	325.55	345.55
Distanze ellittiche	0.00	12.57	25.53	45.53	65.53	90.91	105.55	125.55	145.55	165.55	185.55	205.55	225.55	245.55	265.55	285.55	305.55	325.55	345.55

Pendenza	i=0.007	i=0.061	i=0.004
Diametro	Dfe= 400	Dfe= 400	Dfe= 400
Materiale	PEAD SN4	PEAD SN4	PEAD SN4

TRONCO SV10_V12_03

i=0.041	i=0.005
Dfe= 400	Dfe= 400
PEAD SN4	PEAD SN4

TRONCO SV10_V12_04

i=0.043
Dfe= 400
PEAD SN4

TRONCO SV10_V12_05

i=0.048
Dfe= 400
PEAD SN4

TRONCO SV10_V12_06

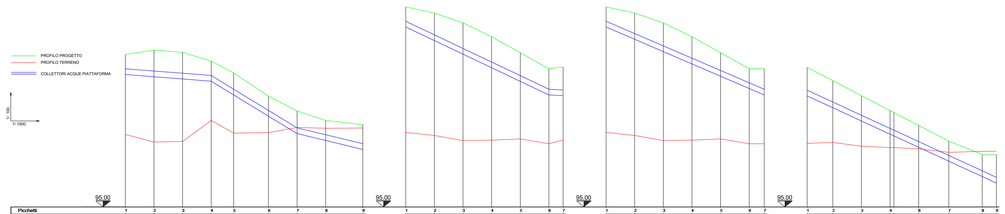

Picchetti	1	2	3	4	5	6	7	8	9
Quote del terreno	104.03	104.88	104.80	105.18	104.36	102.74	101.70	101.54	101.74
Quota terreno	100.08	99.93	99.87	100.04	100.10	100.19	100.05	100.06	100.01
Quota fondo collettore	104.25	104.69	103.84	103.78	102.82	101.34	100.12	99.84	99.81
Quota fondo scavo	104.25	104.69	103.74	103.59	102.62	101.14	99.92	99.64	99.81
Distanze parziali	20.00	20.00	20.00	15.70	24.30	20.00	20.00	25.66	
Distanze progressive	0.00	20.00	40.00	60.00	75.70	100.00	120.00	140.00	165.66
Distanze ellittiche	0.00	20.00	40.00	60.00	75.70	100.00	120.00	140.00	165.66

Picchetti	1	2	3	4	5	6	7
Quote del terreno	106.67	106.55	107.66	108.89	109.31	104.65	104.76
Quota terreno	100.25	99.99	99.93	99.98	99.75	99.41	99.67
Quota fondo collettore	107.57	106.62	106.47	106.72	103.17	102.82	102.71
Quota fondo scavo	107.57	106.62	106.47	106.52	103.07	102.82	102.57
Distanze parziali	20.00	20.00	20.00	20.00	20.00	8.65	1.57
Distanze progressive	0.00	20.00	40.00	60.00	80.00	100.00	101.57
Distanze ellittiche	0.00	20.00	40.00	60.00	80.00	100.00	101.57

Picchetti	1	2	3	4	5	6	7
Quote del terreno	106.67	106.55	107.66	108.89	109.31	104.65	104.76
Quota terreno	100.25	99.99	99.93	99.98	99.75	99.41	99.67
Quota fondo collettore	107.57	106.62	106.47	106.72	103.17	102.82	102.71
Quota fondo scavo	107.57	106.62	106.47	106.52	103.07	102.82	102.57
Distanze parziali	20.00	20.00	20.00	20.00	20.00	8.65	1.57
Distanze progressive	0.00	20.00	40.00	60.00	80.00	100.00	101.57
Distanze ellittiche	0.00	20.00	40.00	60.00	80.00	100.00	101.57

Picchetti	1	2	3	4	5	6	7	8	9
Quote del terreno	106.75	106.62	106.77	107.73	109.69	109.08	108.86	108.86	108.86
Quota terreno	100.08	99.93	99.79	99.78	100.00	100.01	99.98	99.98	99.98
Quota fondo collettore	105.75	105.61	105.60	105.68	106.15	106.12	106.12	106.12	106.12
Quota fondo scavo	105.75	105.61	105.60	105.68	106.15	106.12	106.12	106.12	106.12
Distanze parziali	17.80	20.00	20.00	17.30	21.98	23.50	8.65		
Distanze progressive	0.00	17.80	37.80	57.80	75.10	97.08	120.58	129.23	129.23
Distanze ellittiche	0.00	17.80	37.80	57.80	75.10	97.08	120.58	129.23	129.23

Pendenza	i=0.003	i=0.003	
Diametro	Dfe= 400	Dfe= 500	
Materiale	PEAD SN4	PEAD SN4	

TRONCO V12_ASSE_01

i=0.003	i=0.003	
Dfe= 400	Dfe= 500	
PEAD SN4	PEAD SN4	

TRONCO V12_ASSE_02

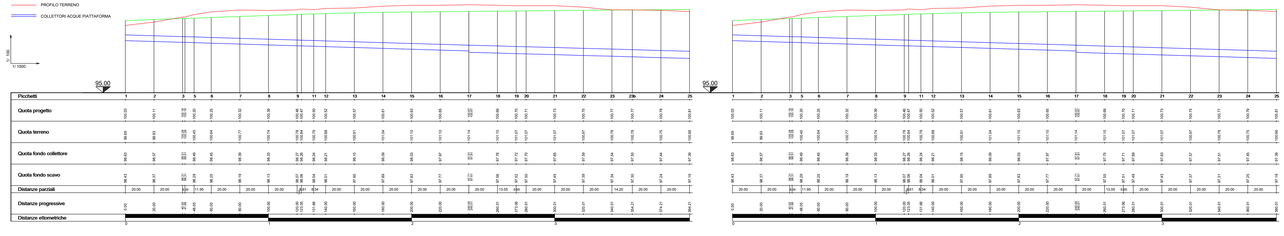

Picchetti	1	2	3	5	6	7	8	9	11	12	13	14	15	16	17	18	19	20	21	22	23	23b	24	25
Quota progetto	100.03	100.11	100.19	100.29	100.35	100.39	100.45	100.50	100.52	100.57	100.61	100.63	100.65	100.65	100.69	100.75	100.75	100.73	100.75	100.77	100.77	100.77	100.79	100.81
Quota terreno	99.93	99.93	100.45	100.64	100.77	100.74	100.78	100.80	100.81	101.04	101.12	101.12	101.14	101.12	101.07	101.07	101.07	101.07	100.97	100.79	100.79	100.79	100.75	100.66
Quota fondo collettore	99.63	99.57	99.81	99.45	99.39	99.63	99.47	99.24	99.21	99.10	99.09	99.63	97.97	97.75	97.75	97.75	97.75	97.75	97.69	97.54	97.50	97.50	97.44	97.39
Quota fondo scavo	99.63	99.57	99.81	99.39	99.19	99.13	99.09	99.07	99.06	98.95	98.94	97.71	97.71	97.75	97.75	97.75	97.75	97.75	97.69	97.54	97.50	97.50	97.44	97.39
Distanze parziali	20.00	20.00	0.04	11.96	20.00	20.00	20.00	1.64	0.04	20.00	20.00	20.00	20.00	20.00	10.05	9.95	20.00	20.00	20.00	14.20	20.00	0.00	20.00	20.19
Distanze progressive	0.00	20.00	20.04	32.00	52.00	72.00	92.00	93.64	93.68	113.68	133.68	153.68	173.68	193.68	203.73	213.68	233.68	253.68	273.68	287.88	307.88	307.88	327.88	347.77
Distanze ellittiche	0.00	20.00	20.04	32.00	52.00	72.00	92.00	93.64	93.68	113.68	133.68	153.68	173.68	193.68	203.73	213.68	233.68	253.68	273.68	287.88	307.88	307.88	327.88	347.77

Picchetti	1	2	3	5	6	7	8	9	11	12	13	14	15	16	17	18	19	20	21	22	23	24	25
Quota progetto	100.03	100.11	100.19	100.29	100.35	100.39	100.45	100.50	100.52	100.57	100.61	100.63	100.65	100.69	100.75	100.75	100.75	100.75	100.75	100.77	100.77	100.77	100.79	100.81
Quota terreno	99.93	99.93	100.45	100.64	100.77	100.74	100.78	100.80	100.81	101.04	101.12	101.12	101.14	101.12	101.07	101.07	101.07	101.07	100.97	100.79	100.79	100.79	100.75	100.66
Quota fondo collettore	99.63	99.57	99.81	99.45	99.39	99.63	99.47	99.24	99.21	99.10	99.09	99.63	97.97	97.75	97.75	97.75	97.75	97.75	97.69	97.54	97.50	97.50	97.44	97.39
Quota fondo scavo	99.63	99.57	99.81	99.39	99.19	99.13	99.09	99.07	99.06	98.95	98.94	97.71	97.71	97.75	97.75	97.75	97.75	97.75	97.69	97.54	97.50	97.50	97.44	97.39
Distanze parziali	20.00	20.00	0.04	11.96	20.00	20.00	20.00	1.64	0.04	20.00	20.00	20.00	20.00	20.00	10.05	9.95	20.00	20.00	20.00	14.20	20.00	0.00	20.00	20.19
Distanze progressive	0.00	20.00	20.04	32.00	52.00	72.00	92.00	93.64	93.68	113.68	133.68	153.68	173.68	193.68	203.73	213.68	233.68	253.68	273.68	287.88	307.88	307.88	327.88	347.77
Distanze ellittiche	0.00	20.00	20.04	32.00	52.00	72.00	92.00	93.64	93.68	113.68	133.68	153.68	173.68	193.68	203.73	213.68	233.68	253.68	273.68	287.88	307.88	307.88	327.88	347.77

anas
GRUPPO FS ITALIANE
Direzione Progettazione e Realizzazione Lavori

CORRIDOIO PLURIMODALE ADRIATICO

ITINERARIO MAGLIE - SANTA MARIA DI LEUCA

S.S. N° 275 "DI S. MARIA DI LEUCA"

LAVORI DI AMMODERNAMENTO E ADEGUAMENTO ALLA SEZ. B DEL D.M. 5.11.2001

S.S. 16 dal km 981+700 al km 985+386 - S.S. 275 dal Km 0+000 al km 37+000

1° Lotto: Dal Km 0+000 di prog. al Km 23+300 di prog.

PROGETTO DEFINITIVO

COD. BA283

PROGETTAZIONE: ANAS - DIREZIONE PROGETTAZIONE E REALIZZAZIONE LAVORI

I PROGETTISTI
Ing. Alberto SANCHIRICO – Progettista e Coordinatore
Ing. Vincenzo MARZOLLO – Progettista

COLLABORATORI
Geom. Andrea DELLANNA
Geom. Antonio LATTARINO
Geom. Giuseppe GALLY

IL COORDINATORE PER LA PROGETTAZIONE
Ing. Alberto SANCHIRICO

IL RESPONSABILE DEL PROCEDIMENTO
Ing. Gianfranco PAOLALUONA

RESPONSABILE PROJECT MANAGEMENT E PROGETTI SPECIALI
Ing. Vincenzo MARZO

IL COMPITARIO STRUTTURARIO
Ing. Vincenzo MARZO

ATTIVITA' DI SUPPORTO:
DE VENUTO & ASSOCIATI
Sede legale: Via Gianquinto Di Taranto 19 int. 5 - Taranto (TA)
Sede Operativa: Via Cesare Battisti, 53 - 74123 Taranto (TA)
P.IVA: Dott. Geol. Camillo Benso di Cavour, 44 - 74121 Taranto (TA) - Tel./Fax: 0994524657 - E-mail: devenuto@libero.it

IDROLOGIA E IDRAULICA

GENERALI

Profili longitudinali - Collettori vasca n. 12 (tav. 1/2)

CODICE PROGETTO	NOME FILE	REVISIONE	SCALA:
PROGETTO 1 0 0 0 3 A; LIV. PROG. D; N. PROG. 1 7 0 1	POD_IDID_IDR_IFP25_C.dwg; CODICE ELAB. P D 0 0 3 I D I D R I F P 2 5	C	1:1000/1:100

REV.	DESCRIZIONE	DATA	REDATTO	VERIFICATO	APPROVATO
C	REVISIONE DEL PROGETTO DEFINITIVO DEL 2019	Marzo 2022			
B	REVISIONE DEL PROGETTO DEFINITIVO DEL 2017	Giugno 2018			
A	REVISIONE DEL PROGETTO DEFINITIVO	Novembre 2017			