Pendenza	i=0.050	i=0.003
Diametro	DN=400	DN=400
Materiale	PEAD SN4	PEAD SN4

TRONCO SV11_V13_01

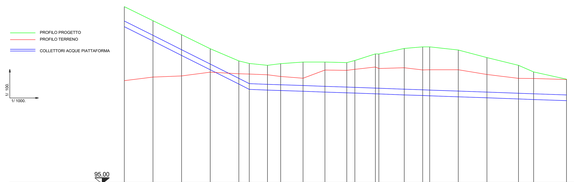

Picchetti	1	2	3	4	5	6	7	8	9	10	11	12	13	14	15	16	17	18	19	20	21	22
Quota progetto	107.38	106.40	105.42	104.44	103.46	102.47	101.49	100.51	99.53	98.55	97.57	96.58	95.60	94.62	93.64	92.66	91.68	90.70	89.72	88.73	87.75	86.77
Quota terreno	107.71	106.45	105.24	103.93	102.93	102.05	101.57	101.52	102.05	102.39	102.55	102.53	102.57	102.57	102.54	102.57	102.57	102.55	102.53	102.51	102.51	102.29
Quota fondo collettore	105.88	104.88	103.87	102.87	101.87	101.87	101.87	101.90	101.95	101.98	101.98	101.97	101.94	101.91	101.88	101.85	101.82	101.79	101.76	101.73	101.69	100.61
Quota fondo scavo	105.78	104.78	103.77	102.77	101.77	101.77	101.77	101.80	101.85	101.88	101.88	101.87	101.84	101.81	101.78	101.75	101.72	101.69	101.66	101.63	101.59	100.51
Distanze parziali	20.00	20.00	20.00	20.00	7.28	12.74	9.25	15.60	15.50	15.25	5.00	14.36	20.00	17.78	12.91	5.00	20.00	20.00	22.09	10.55	22.95	22.91
Distanze progressive	0.00	20.00	40.00	60.00	80.00	87.28	100.02	109.27	124.87	140.12	145.12	159.48	179.48	197.26	210.17	215.17	235.17	255.17	277.26	287.81	310.76	333.67
Distanze ettrometriche	0																					333.67

Pendenza	i=0.003	i=0.003
Diametro	DN=400	DN=400
Materiale	PEAD SN4	PEAD SN4

TRONCO SV11_V13_02

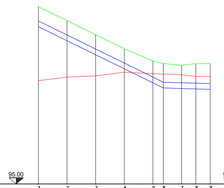

Picchetti	1	2	3	4	5	6	7	8	9
Quota progetto	107.38	106.40	105.42	104.44	103.59	103.41	102.28	101.40	
Quota terreno	107.71	106.48	105.24	103.93	102.93	102.07	101.52	101.50	101.50
Quota fondo collettore	105.88	105.00	104.02	103.04	102.06	101.75	101.75	101.90	101.90
Quota fondo scavo	105.78	104.90	103.92	102.94	101.96	101.70	101.46	101.43	101.40
Distanze parziali	20.00	20.00	20.00	20.00	7.28	12.74	10.00	10.00	
Distanze progressive	0.00	20.00	40.00	60.00	80.00	87.28	100.02	110.02	120.02
Distanze ettrometriche	0								

Pendenza	i=0.002	i=0.040
Diametro	DN=400	DN=400
Materiale	PEAD SN4	PEAD SN4

TRONCO SV11_V13_03

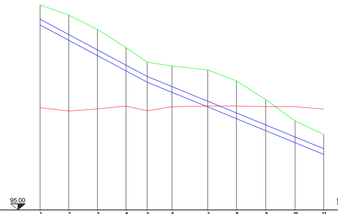

Picchetti	1	2	3	4	5	6	7	8	9	10	11
Quota progetto	106.70	106.61	107.01	106.34	105.52	105.05	104.78	104.23	103.75	103.37	103.07
Quota terreno	107.74	107.30	107.03	105.74	105.72	105.01	103.73	103.71	103.71	103.72	103.72
Quota fondo collettore	105.82	105.73	106.13	105.46	104.71	104.32	104.05	103.78	103.37	103.03	99.68
Quota fondo scavo	105.72	105.63	106.03	105.36	104.61	104.22	103.95	103.68	103.27	102.93	99.60
Distanze parziali	20.00	20.00	20.00	14.60	17.30	25.03	20.00	20.50	20.50	20.00	
Distanze progressive	0.00	20.00	40.00	60.00	74.60	91.90	116.93	137.13	157.63	178.13	198.13
Distanze ettrometriche	0										

Pendenza	i=0.012
Diametro	DN=400
Materiale	PEAD SN4

TRONCO SV11_V13_04

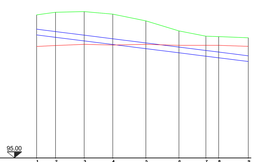

Picchetti	1	2	3	4	5	6	7	8	9
Quota progetto	100.98	101.17	101.22	100.24	99.47	99.67	100.16	100.67	100.39
Quota terreno	101.78	102.81	102.12	102.08	100.63	100.60	100.60	100.60	100.73
Quota fondo collettore	100.08	100.42	101.17	100.92	100.63	100.34	100.10	100.08	101.73
Quota fondo scavo	100.08	100.42	101.17	100.92	100.63	100.34	100.10	100.08	101.53
Distanze parziali	13.20	20.00	20.00	23.11	23.11	18.83	8.99	20.65	
Distanze progressive	0.00	13.20	33.20	53.20	76.31	99.42	118.25	127.25	147.90
Distanze ettrometriche	0								

Pendenza	i=0.026	i=0.004
Diametro	DN=400	DN=500
Materiale	PEAD SN4	PEAD SN4

TRONCO SV12_V14_01

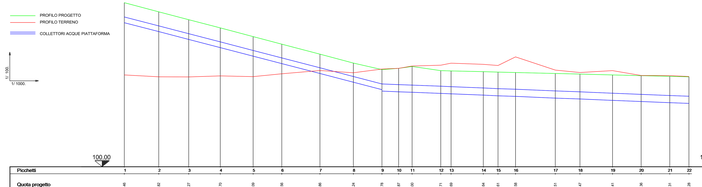

Picchetti	1	2	3	4	5	6	7	8	9	10	11	12	13	14	15	16	17	18	19	20	21	22
Quota progetto	111.45	110.62	110.27	109.70	109.09	108.98	107.95	107.29	106.78	106.67	107.00	106.71	106.68	106.64	106.61	106.58	106.51	106.47	106.41	106.38	106.31	105.98
Quota terreno	109.41	109.28	109.27	108.34	108.25	108.49	108.73	108.58	108.62	108.67	107.83	107.89	107.73	107.75	107.37	107.67	108.75	108.58	108.71	108.37	108.36	108.30
Quota fondo collettore	111.09	110.64	109.89	109.32	107.73	107.25	108.31	106.90	106.67	106.23	105.72	105.56	105.56	105.56	105.56	105.56	105.56	105.56	105.56	105.56	105.56	105.56
Quota fondo scavo	110.98	110.54	109.80	109.72	107.63	107.15	108.21	106.80	106.57	106.13	105.62	105.46	105.46	105.46	105.46	105.46	105.46	105.46	105.46	105.46	105.46	105.46
Distanze parziali	24.04	20.96	22.03	22.96	25.03	26.67	16.31	25.30	20.00	11.75	9.46	20.00	7.22	22.52	16.28	22.28	27.74	17.26	22.74	20.00	20.00	13.40
Distanze progressive	0.00	24.04	45.00	67.03	90.00	115.02	136.69	152.00	172.00	183.75	193.21	213.21	220.43	242.95	259.23	281.51	309.25	326.51	349.25	369.25	389.25	398.65
Distanze ettrometriche	0																					

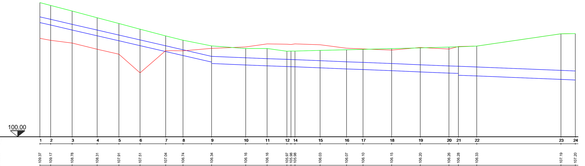

Picchetti	1	2	3	4	5	6	7	8	9	10	11	12	14	15	16	17	18	19	20	21	22	23	24
Quota progetto	105.77	105.77	105.78	106.31	107.31	107.29	107.34	106.74	106.34	106.16	106.16	106.16	106.16	106.02	105.97	105.70	105.15	105.23	105.30	105.33		107.19	107.21
Quota terreno	108.07	108.13	108.16	108.34	108.11	108.76	108.48	108.01	108.00	106.17	106.27	106.48	106.48	106.42	106.18	106.13	106.05	106.23	106.12	106.28	106.33	107.74	107.25
Quota fondo collettore	105.56	105.56	105.56	105.56	105.56	105.56	105.56	105.56	105.56	105.61	105.61	105.61	105.61	105.61	105.61	105.61	105.61	105.61	105.61	105.61	105.61	105.61	105.61
Quota fondo scavo	105.46	105.46	105.46	105.46	105.46	105.46	105.46	105.46	105.46	105.51	105.51	105.51	105.51	105.51	105.51	105.51	105.51	105.51	105.51	105.51	105.51	105.51	105.51
Distanze parziali	7.32	19.00	17.47	10.22	14.78	17.90	12.16	20.00	23.80	14.84	13.45	17.55	16.45	11.55	20.00	20.00	20.00	20.00	14.45	11.55	38.85	10.08	
Distanze progressive	0.00	7.32	26.32	43.80	54.02	68.80	86.70	98.86	118.86	142.66	157.51	171.96	189.51	206.96	218.51	238.51	258.51	278.51	298.51	312.96	324.51	363.36	373.44
Distanze ettrometriche	0																						

anas
GRUPPO FS ITALIANE
Direzione Progettazione e Realizzazione Lavori

CORRIDOIO PLURIMODALE ADRIATICO
ITINERARIO MAGLIE - SANTA MARIA DI LEUCA
S.S. N° 275 "DI S. MARIA DI LEUCA"
LAVORI DI AMMODERNAMENTO E ADEGUAMENTO ALLA SEZ. B DEL D.M. 5.11.2001
S.S. 16 dal km 963+700 al km 985+398 - S.S. 275 dal km 0+000 al km 37+000
1° Lotto: Dal Km 0+000 di prog. al Km 23+300 di prog.

PROGETTO DEFINITIVO — COD. BA283

PROGETTAZIONE: ANAS - STRUTTURA TERRITORIALE PUGLIA

I. PROGETTISTI
Ing. Alberto SANCHIRICO – Progettista e Coordinatore
Ing. Simone MISCIULLO – Progettista

COLLABORATORI
Geom. Andrea DELL'ANNA
Geom. Massimo MARTINO
Geom. Giuseppe CALIT

IL COORDINATORE IN FASE DI PROGETTAZIONE
Ing. Alberto SANCHIRICO

IL RESPONSABILE DEL PROCEDIMENTO
Ing. Gianfranco PAGLIALUNGA

RESPONSABILE PROJECT MANAGEMENT E PROGETTI SPECIALI
Ing. Nicola MAIO

IL COMMISSARIO straordinario
Ing. Vincenzo MARZI

ATTIVITA' DI SUPPORTO
DE VENUTO & ASSOCIATI -
Studio Associato di Ingegneria
Dott. Ing. Giuseppe De Venuto - Dott. Ing. Giuseppe Lorusso
Corso Italia, 2 73014 Gallipoli (Lecce) tel. 0833 261 201 fax 0833 261 202
Corso Italia, 2 73014 Gallipoli (Lecce) Direzione tel. 0833 261 203 fax 0833 261 204 - E-mail: deveneuto@tiscali.it

IDROLOGIA E IDRAULICA

GENERALI

Profili longitudinali - Collettori svincolo n. 11 - Collettori svincolo n. 12

CODICE PROGETTO			NOME FILE	REVISIONE	SCALA:
PROGETTO	liv. PROG.	n. PROG.	P00_GG0_IDR_FP30_C.dwg	C	1:1000/1:100
L0S0	D	1783	CODICE ELAB. P 0 0 G 0 I D R F P 3 0		

REV.	DESCRIZIONE	DATA	REDATTO	VERIFICATO	APPROVATO
C	REVISIONE DEL PROGETTO DEFINITIVO DEL 2019	Marzo 2022			
B	REVISIONE DEL PROGETTO DEFINITIVO DEL 2017	Giugno 2018			
A	REVISIONE DEL PROGETTO DEFINITIVO	Novembre 2017			