PROFILI TRASVERSALI DI RILIEVO TOPO-BATIMETRICO

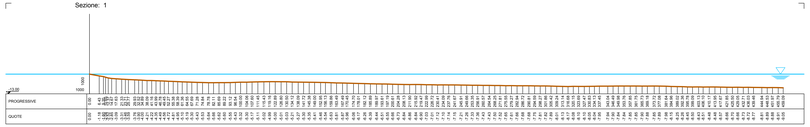

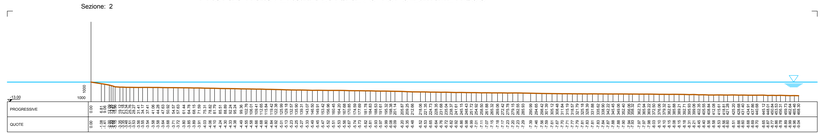

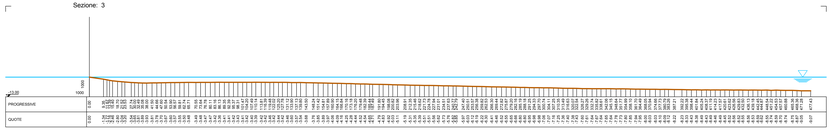

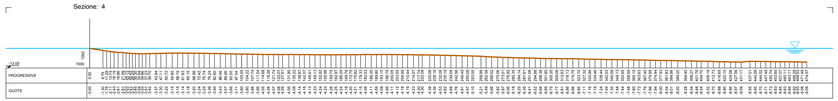

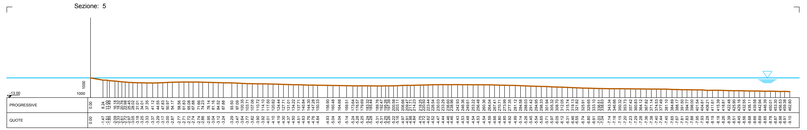

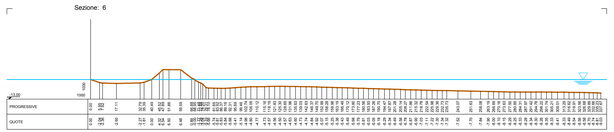

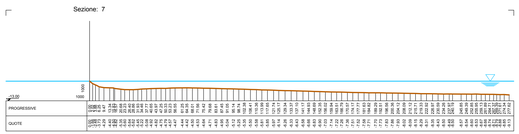

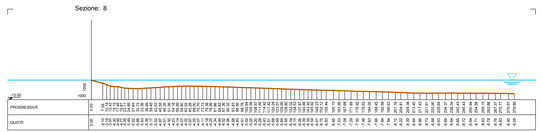

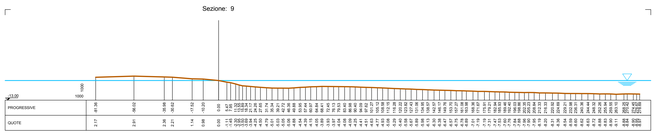

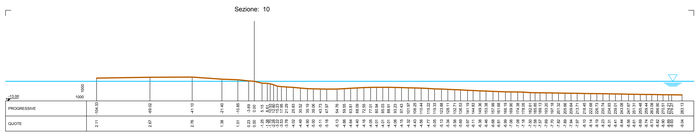

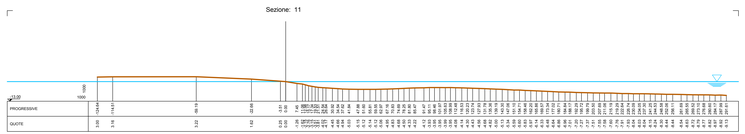

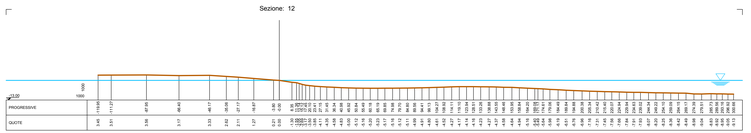



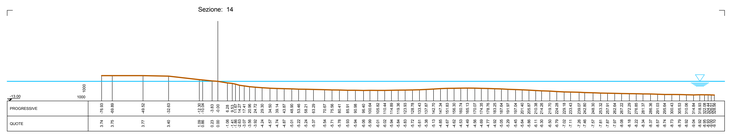

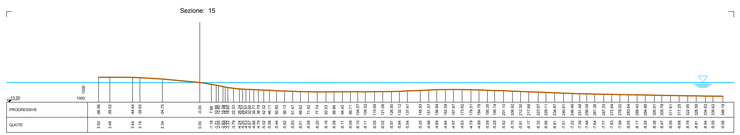

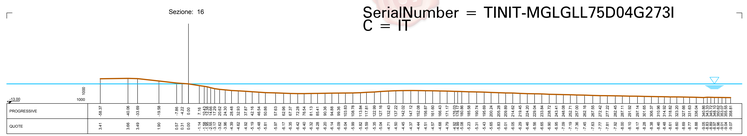

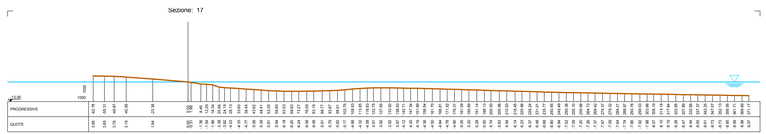

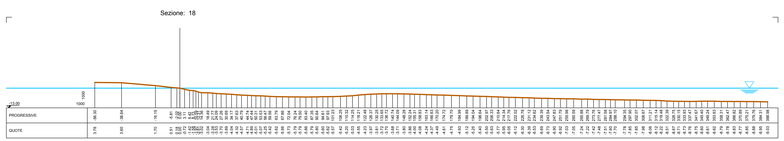

Firmato digitalmente da
GUGLIELMO MIGLIORINO
SerialNumber = TINIT-MGLGLL75D04G273I
C = IT

REGIONE CALABRIA
PROVINCIA DI COSENZA

COMUNE DI AMANTEA

MIGLIORAMENTO INFRASTRUTTURALE DEL PORTO TURISTICO DI AMANTEA

PROGETTO DEFINITIVO - ESECUTIVO

PROGETTISTI: RTP

CAPOGRUPPO MANDATARIA:

DUNI
Dott Ing Guglielmo Migliorino
Dott Ing Pietro Pellegrino
Via Sabatini n°13
90144 Palermo (PA)

MANDANTE:

HYSOMAR
Hydrogeo Soil Marine Engineering
Corso Calatafimi n°214
90129 Napoli (NA)

Progettista Responsabile Opere Marittime e Impianti Opere specialistiche
Dott. Ing. GUGLIELMO MIGLIORINO
Ordine degli Ingegneri della Provincia di Palermo n. 6346

Elaborato:

PROFILI TRASVERSALI DI RILIEVO TOPO-BATIMETRICO LITORALE LIMITROFO AL PORTO (TAV. 1 di 3)

CODIFICA	TIPO DOCUMENTO (DOC-DI)	CODICE DOCUMENTO (DOC-NO)	REV.	SCALA	ELABORATO
		I1 D 1 W00 I5 Z 10 5	0	1:1000	T05

Rev.	Data	Descrizione	Redatto	Controllato	Approvato
0	12/03/2020	1° EMISSIONE	A. VOMMARO	A. BORSANI	G. MIGLIORINO

Visto:
Il Responsabile Unico del Procedimento:
Ing. Francesco STELLATO