

TOPOGRAFICO, planimetria (scala 1:250)
SU-GAA1G0_A
SU-GAA1G0_B
SU-GAA1G0_C
SU-GAA1G0_D

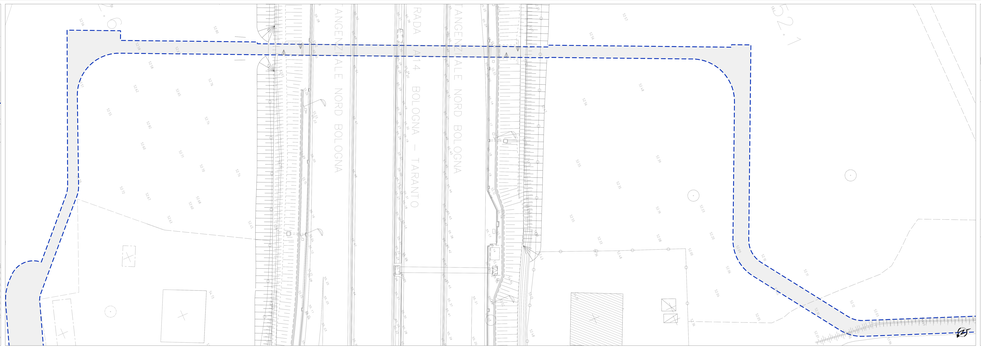

TOPOGRAFICO, planimetria (scala 1:250)
SU-GAA1G0_E
SU-GAA1G0_F
SU-GAA1G0_G
SU-GAA1G0_H

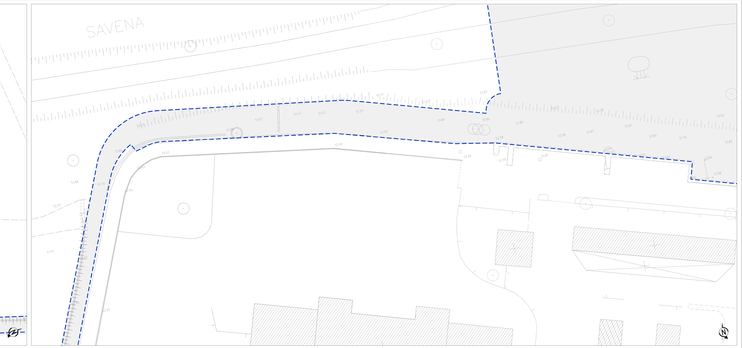

TOPOGRAFICO, planimetria (scala 1:250)
SU-GAA1G0_I
SU-GAA1G0_L
SU-GAA1G0_M
SU-GAA1G0_N

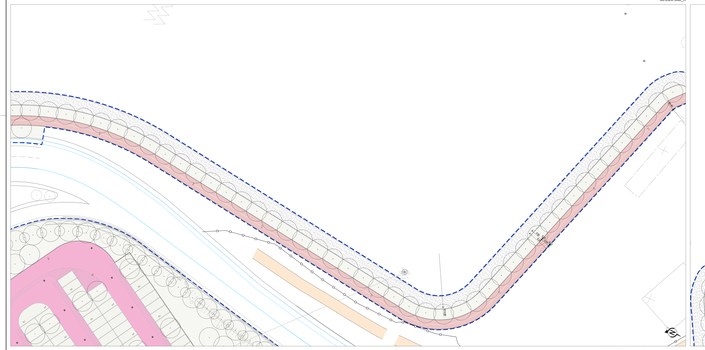

PROGETTO, planimetria (scala 1:250)

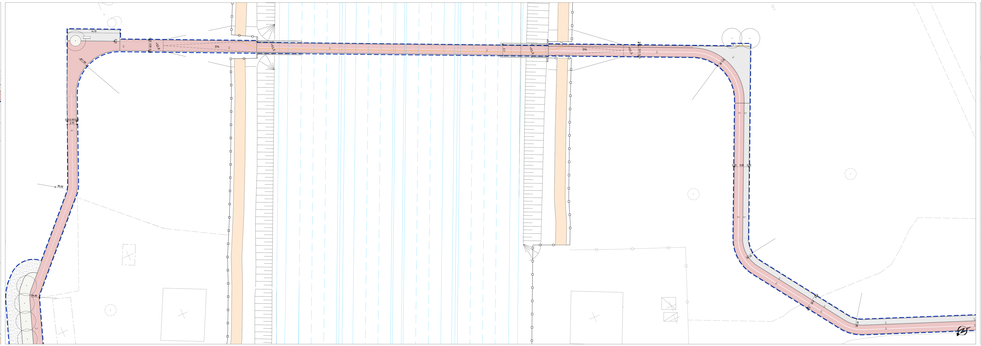

PROGETTO, planimetria (scala 1:250)

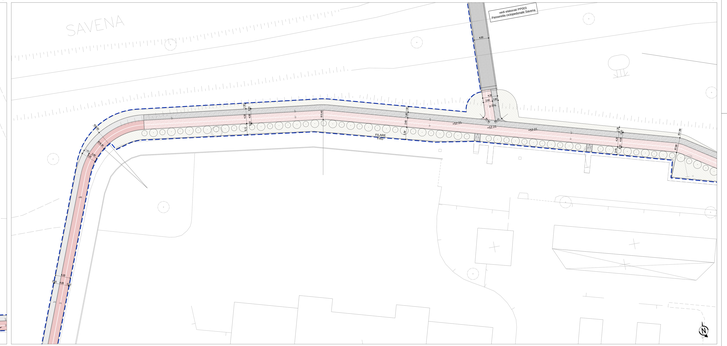

PROGETTO, planimetria (scala 1:250)

LIMITE DI INTERVENTO

AL DI QUA DEL LIMITE DI INTERVENTO — DATI FUNZIONALI VARI

AL DI LÀ DEL LIMITE DI INTERVENTO — TRATTO DI ATTUAZIONE DEL PROGETTO

INTERVENTI MANCANTEI — CFF: PREVISTI PROTOCOLLI DI FORMA DEFINITIVA DEFINITI PRESSO CONTESTI STRADALI ANCORA DA ATTUARE, SOLO PER ALCUNI DI QUESTI SONO STATI ATTUATI I PROGETTI ESECUTIVI

- MI1 — ACCESSO ROMA (SAN LAZZARO) ALLA RETE STRADALE
- MI2 — ACCESSO ROMA (SAN LAZZARO) ALLA RETE STRADALE
- MI3 — ACCESSO ROMA (SAN LAZZARO) ALLA RETE STRADALE
- MI4 — ACCESSO ROMA (SAN LAZZARO) ALLA RETE STRADALE
-