Città di Fano

Settore IV Urbanistica

U.O. Pianificazione Urbanistica/Territoriale

PROCEDURA DI ADEGUAMENTO TECNICO FUNZIONALE A NORMA DELL'ART. 8 COMMA 2 E SEGUENTI DELLE NTA DEL PIANO REGIONALE DEI PORTI PER :

"MODIFICA DELLE DESTINAZIONI D'USO DI PARTE DELL'IMMOBILE DENOMINATO STABULARIO IN VIA LUNGOMARE MEDITERRANEO IN CONCESSIONE AL CONSORZIO ITTICO FANESE -CONCESSIONE DEMANIALE N.50/2018"

ELABORATO GRAFICO ILLUSTRATIVO

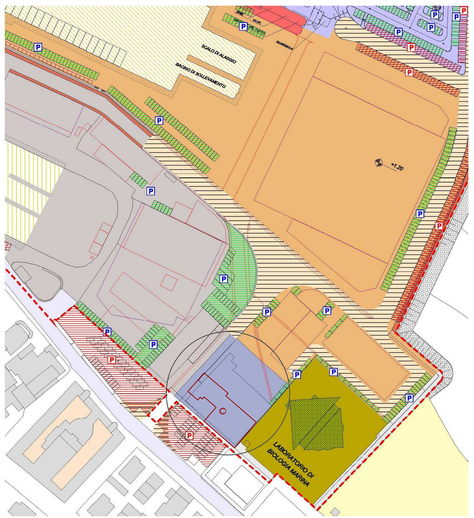

STRALCIO PIANO REGOLATORE DEL PORTO

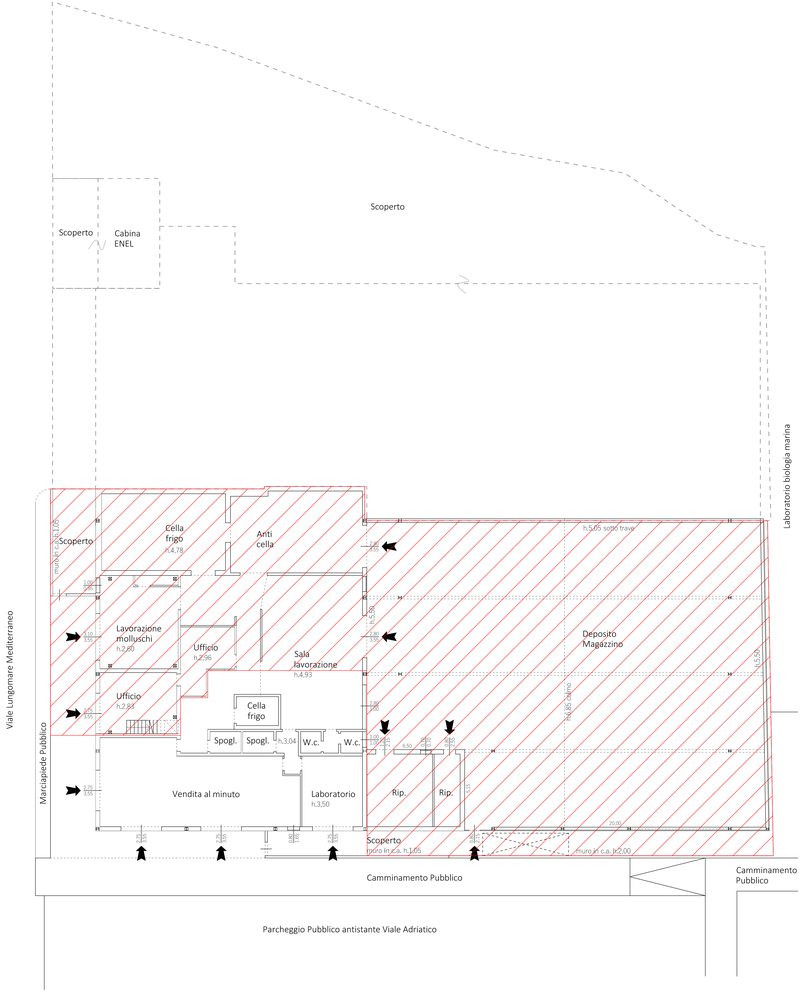

PIANO TERRA scala 1:200

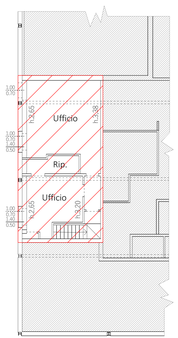

PIANO PRIMO scala 1:200

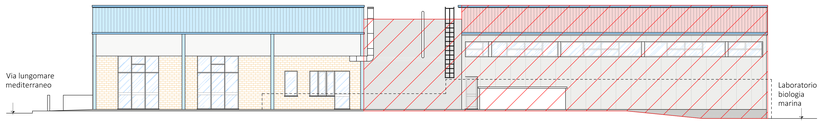

PROSPETTO Vista su parcheggio antistante Viale Adriatico (lato Monte)

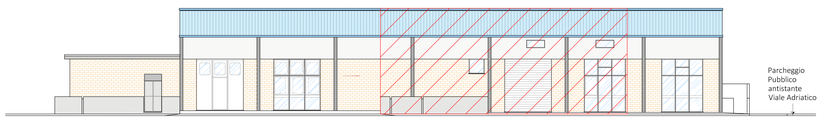

FIANCO SINISTRO Vista su Lungomare Mediterraneo (lato Pesaro)

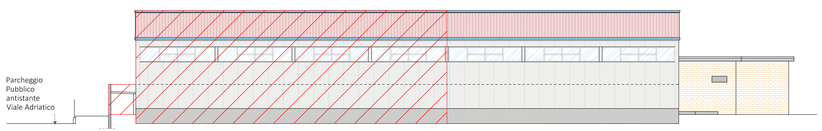

FIANCO DESTRO Vista su laboratorio biologia marina (lato Ancona)