Carta Geologica d'Italia - Scala 1:10.000

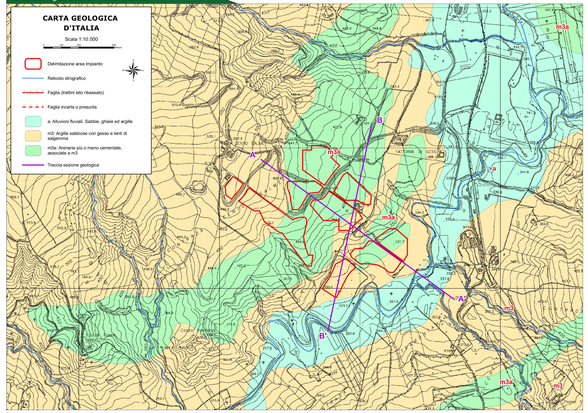

Carta Tecnica Regionale - Scala 1:10.000

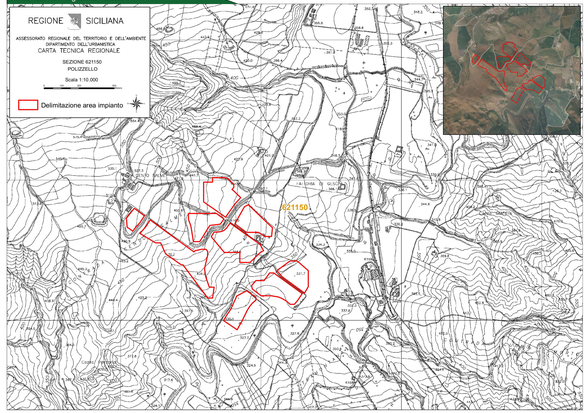

Carta Geomorfologica - Scala 1:10.000

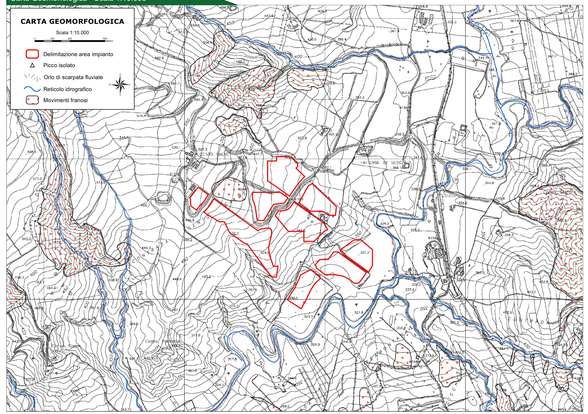

Carta Idrogeologica- Scala 1:10.000

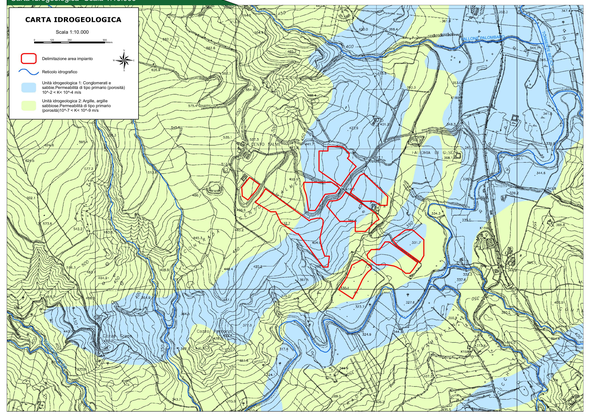

Sezioni Geologiche - Scala 1:6.000

SEZIONI GEOLOGICHE

Scala 1:6.000

0 75 150 300 Meters

- Delimitazione area impianto
- m3: Argille sabbiose con gesso e lenti di salgemma
- a: Alluvioni fluviali. Sabbie, ghiaie ed argille
- m3a: Arenarie più o meno cementate, associate a m3
- Traccia sezione geologica

SEZIONE LITOTECNICA A - A'

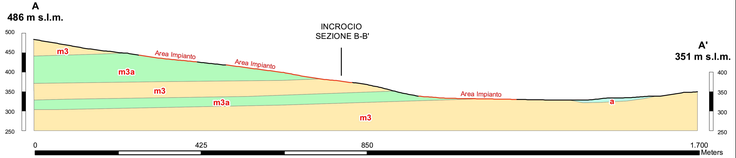

SEZIONE LITOTECNICA B - B'

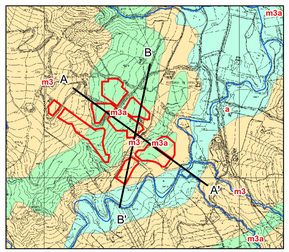

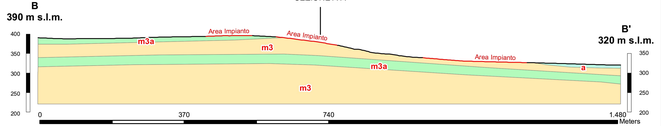

Comune di VILLALBA - KeyPlan

COMMITTENTE:
Theia srl
THEIA s.r.l.
Via V. Dolderi, 11
50123 Firenze (FI)
P.IVA: 06422260973
Tel: 055/2396201
Email per: theia_srl@pec.it

PROGETTAZIONE:
TEKNE Società di Ingegneria
TEKNE srl
Via Volpe,Galleria 11 - 51121 PISTOIA
Tel +39 0573 1531411 - Fax +39 0573 1531412
www.pugliesi.it e-mail: info@pugliesi.it

PROGETTISTA:
Dott. Ing. Renato Pertusi
(Direttore Tecnico)

LEGALE RAPPRESENTANTE:
dott. Renato Murat

PD
PROGETTO DEFINITIVO

CARTE GEOLOGICHE-GEOMORFOLOGICHE-IDROGEOLOGICHE

Tavola: RE06-TAV.3

Filename: RenoirWorkfiles/Lo Cicero/Indagini/indagini/Indag

Data l'emissione:	Redatto:	Verificato:	Approvato:	Scala:
Dicembre 2021	G.Pinzari	G.MARCIANO	G.MARCIANO	1:10.00 1:6.000
0 1 2				
0 1 2				
0 1 2				
0 1 2				

Protocollo Telline:

TKA616