

COMMITTENTE:



DIREZIONE LAVORI:



APPALTATORE:



PROGETTAZIONE:

MANDATARIA



MANDANTI



IL DIRETTORE DELLA PROGETTAZIONE:

Ing. L. LACOPO

Responsabile integrazione fra le varie prestazioni specialistiche

PROGETTO ESECUTIVO

ITINERARIO NAPOLI-BARI RADDOPPIO TRATTA CANCELLO - BENEVENTO II LOTTO FUNZIONALE FRASSO TELESINO - VITULANO 2° SUBLOTTO TELESE - SAN LORENZO

DISEGNO

VIABILITÀ

NV05

Viabilità dal km 31+800 al km 32+300

Quaderno delle sezioni trasversali

APPALTATORE		SCALA:
IL DIRETTORE TECNICO Ing. M. FERRONI		1:200

COMMESSA LOTTO FASE ENTE TIPO DOC. OPERA/DISCIPLINA PROGR. REV.

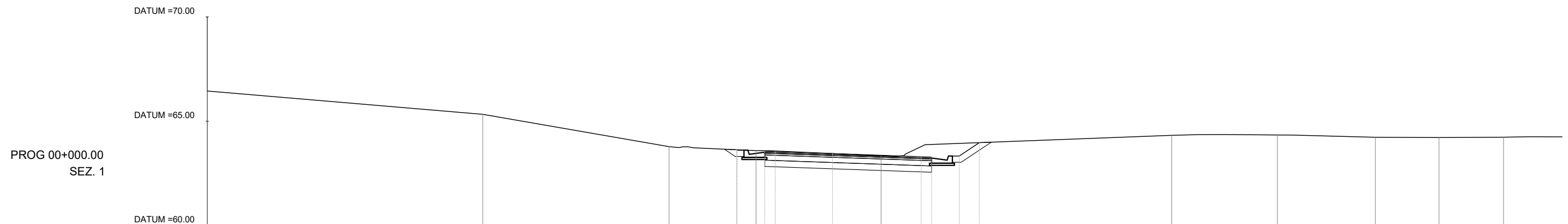
I F 2 R 2 2 E Z Z W 9 NV 0 5 0 0 0 0 1 B

Rev.	Descrizione	Redatto	Data	Verificato	Data	Approvato	Data	Autorizzato Data
A	EMISSIONE	D.Ceraudo	29/04/21	G.Gramolini	30/04/21	A.Rezzi	30/04/21	IL PROGETTISTA L. LACOPO
B	EMISSIONE A SEGUITO DI ISTRUTTORIA	D.Ceraudo	14/10/21	G.Gramolini	14/10/21	A.Rezzi	14/10/21	

File: IF2R.2.2.E.ZZ.W9.NV.05.0.0.001.B.dwg

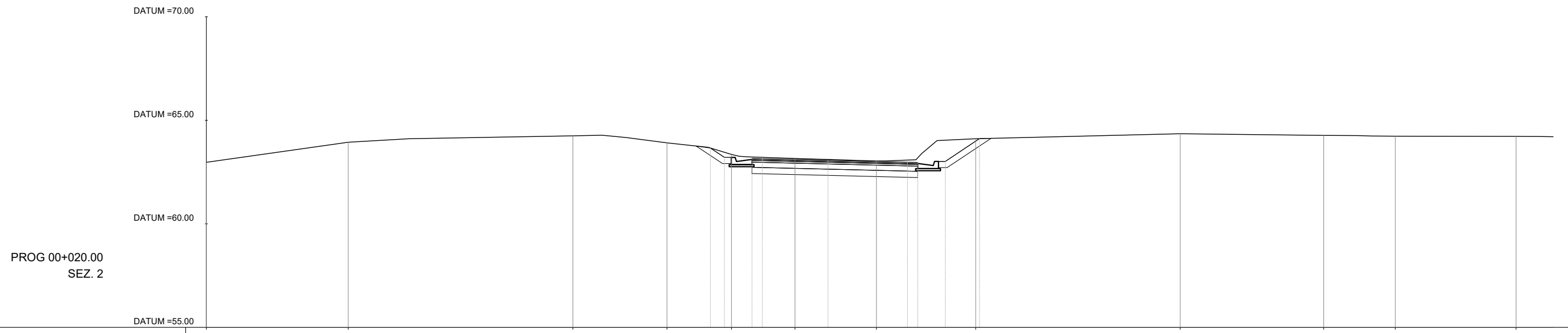
n. Elab.:

AREA	
Scavo	9.07 mq
Rilevato	0.00 mq
Usura:0.40 mq	
Inerbimento:0.76 mq	
Fossi:0.00 mq	
Binder:0.40 mq	
Base:0.64 mq	
SuperCompattato:2.40 mq	
Misto stabilizzato:2.00 mq	
Scotico:0.00 mq	
Bonifica:0.00 mq	
Anticapillare:0.00 mq	



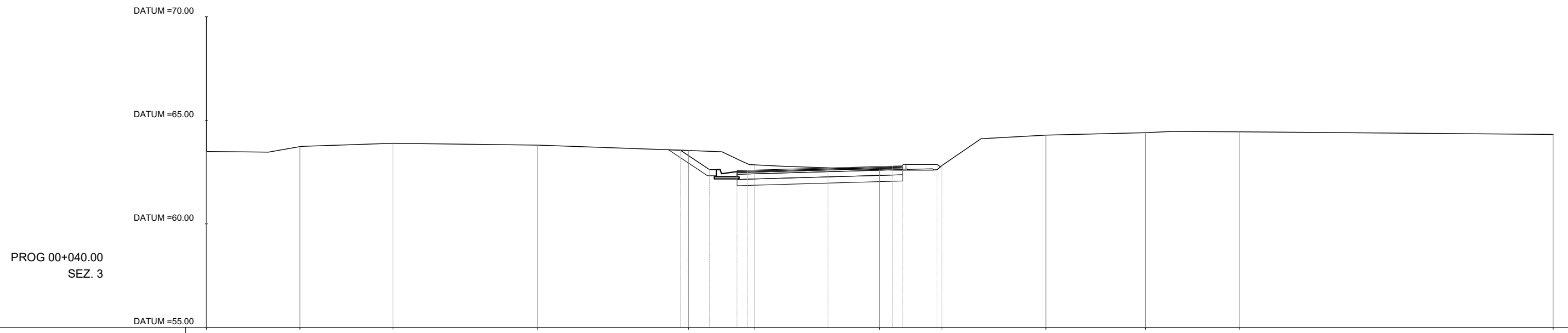
QUOTE TERRENO	66.45	65.33	63.78	63.59	63.34	64.32	64.34	64.23	64.22	64.23	
DIST. PROGRESSIVE TERRENO	-30.00	-16.78	-7.85	-3.67	2.33	16.27	21.34	26.04	29.10	32.20	
QUOTE PROGETTO				63.63	63.56	63.55	63.45	63.30	63.28	63.33	63.97
DIST.PROGRESSIVE PROGETTO				-4.68	-3.25	-2.75	0.00	4.25	4.75	6.08	7.04

AREA	
Scavo	10.44 mq
Rilevato	0.00 mq
Usura:0.40 mq	
Inerbimento:1.26 mq	
Fossi:0.00 mq	
Binder:0.40 mq	
Base:0.64 mq	
SuperCompattato:2.40 mq	
Misto stabilizzato:2.00 mq	
Scotico:0.00 mq	
Bonifica:0.00 mq	
Anticapillare:0.00 mq	



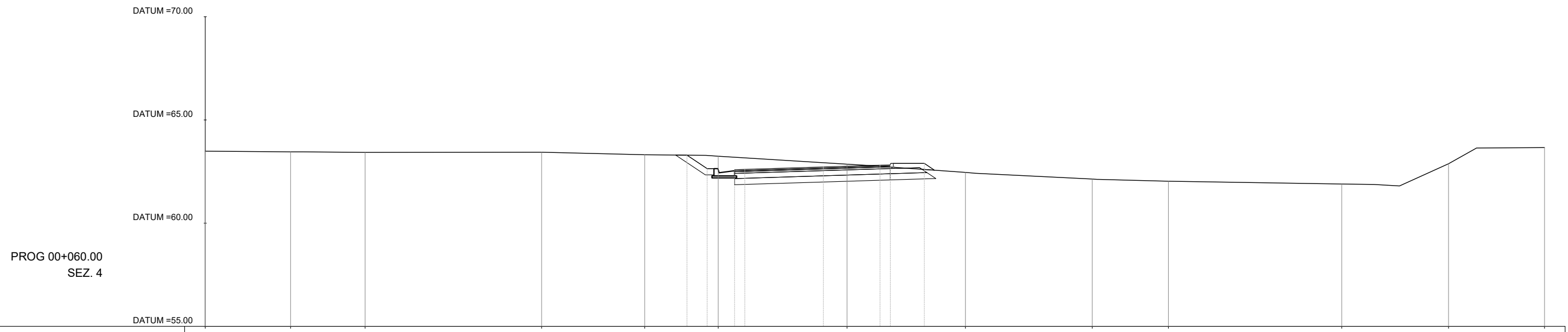
QUOTE TERRENO	62.97	63.94	64.25	63.91	63.35	63.16	63.03	64.11	64.35	64.27	64.23	64.22
DIST. PROGRESSIVE TERRENO	-30.00	-23.15	-12.31	-7.77	-4.65	-1.59	2.34	7.13	17.00	23.93	27.38	33.21
QUOTE PROGETTO					63.66 63.21	63.16 63.15	63.07	62.98 62.97	63.02	64.12		
DIST.PROGRESSIVE PROGETTO					-5.67 -5.00	-3.67 -3.17	0.00	3.83 4.33	5.66	7.31		

AREA	
Scavo	9.01 mq
Rilevato	0.00 mq
Usura:0.40 mq	
Inerbimento:1.07 mq	
Fossi:0.00 mq	
Binder:0.40 mq	
Base:0.64 mq	
SuperCompattato:2.40 mq	
Misto stabilizzato:2.00 mq	
Scotico:0.00 mq	
Bonifica:0.00 mq	
Anticapillare:0.00 mq	



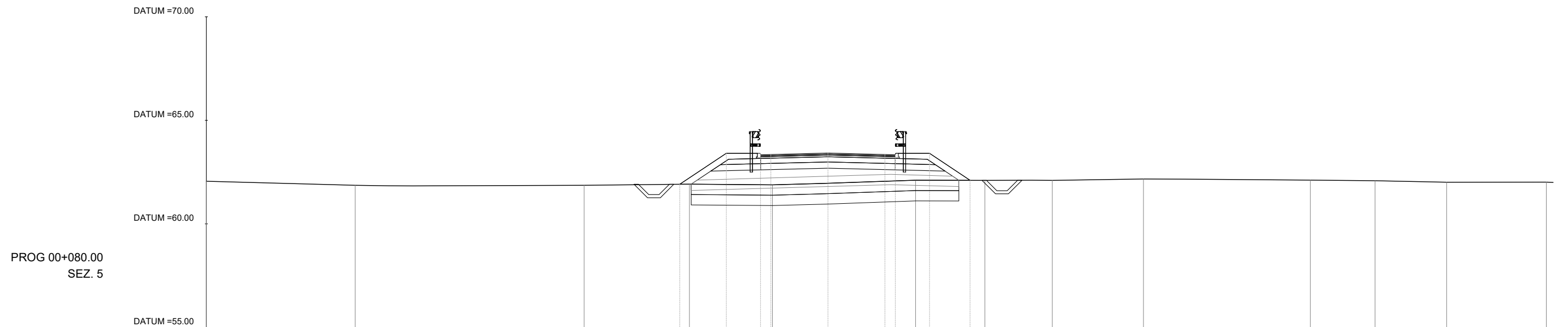
QUOTE TERRENO	63.49	63.73	63.89	63.80	63.54	62.85	62.62	62.82	64.28	64.40	64.44	64.32
DIST. PROGRESSIVE TERRENO	-30.00	-25.48	-20.99	-14.01	-6.73	-3.53	2.49	5.50	10.52	15.32	19.85	35.00
QUOTE PROGETTO					63.55	62.62	62.57	62.59	62.70	62.78	62.80	62.87
DIST.PROGRESSIVE PROGETTO					-7.12	-5.72	-4.39	-3.89	0.00	3.11	3.61	5.26

AREA	
Scavo	10.66 mq
Rilevato	0.00 mq
Usura:0.38 mq	
Inerbimento:0.97 mq	
Fossi:0.00 mq	
Binder:0.38 mq	
Base:0.60 mq	
SuperCompattato:2.87 mq	
Misto stabilizzato:2.29 mq	
Scotico:0.00 mq	
Bonifica:0.00 mq	
Anticapillare:0.00 mq	



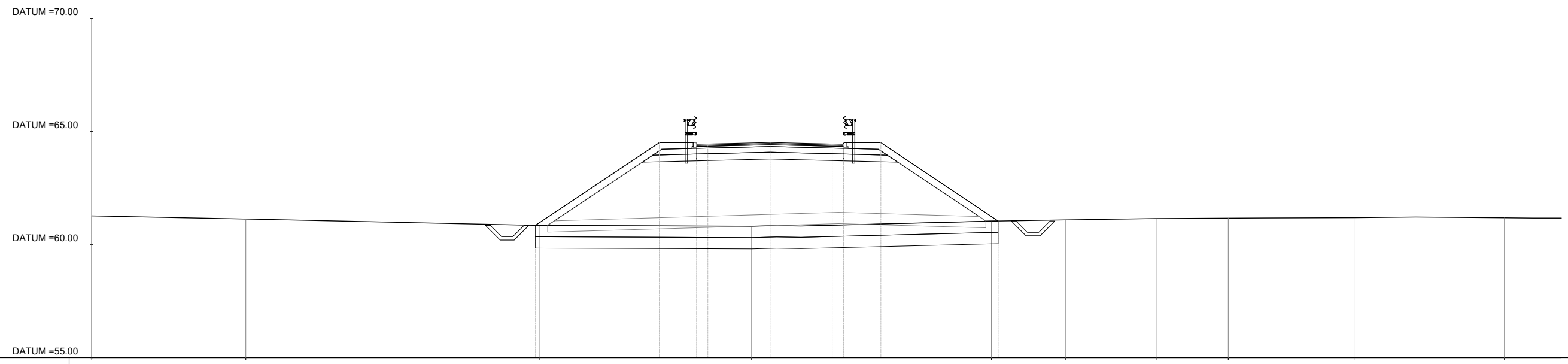
QUOTE TERRENO	63.49	63.45	63.43		63.44	63.31	63.24		62.86	62.46	62.14	62.03		61.89	62.88	63.66
DIST. PROGRESSIVE TERRENO	-30.00	-25.86	-22.24		-13.67	-8.67	-5.10		1.15	6.90	13.05	16.75		25.16	30.34	35.00
QUOTE PROGETTO							63.29	62.64	62.59	62.61	62.72	62.81	62.82	62.89		
DIST.PROGRESSIVE PROGETTO							-6.62	-5.64	-4.31	-3.81	0.00	2.75	3.25	4.90		

AREA	
Scavo	0.80 mq
Rilevato	7.67 mq
Usura:0.33 mq	
Inerbimento:2.14 mq	
Fossi:0.33 mq	
Binder:0.33 mq	
Base:0.52 mq	
SuperCompattato:3.25 mq	
Misto stabilizzato:2.50 mq	
Scotico:6.46 mq	
Bonifica:6.46 mq	
Anticapillare:6.35 mq	



QUOTE TERRENO	62.05	61.86	61.86	61.92	61.88	62.11	62.10	62.10	62.17	62.11	62.08	62.01	62.01
DIST. PROGRESSIVE TERRENO	-30.00	-22.82	-11.77	-6.68	-2.68	4.23	7.57	10.83	15.23	23.28	26.40	29.86	34.67
QUOTE PROGETTO				61.91	63.41	63.34	63.35	63.42	63.35	63.34	63.41	62.10	
DIST.PROGRESSIVE PROGETTO				-7.15	-4.91	-3.26	-2.76	0.00	2.75	3.25	4.90	6.86	

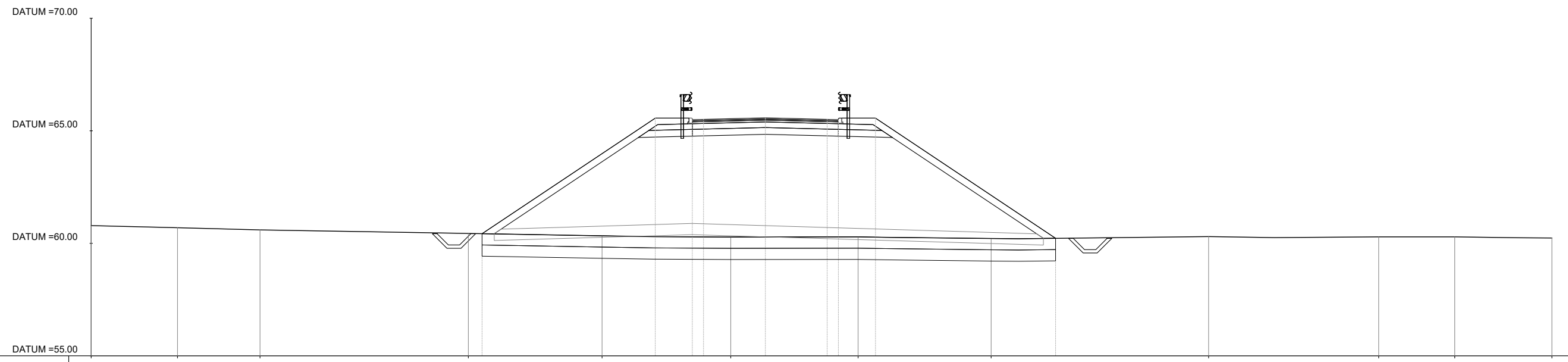
AREA	
Scavo	0.88 mq
Rilevato	43.60 mq
Usura:0.33 mq	
Inerbimento:4.47 mq	
Fossi:0.33 mq	
Binder:0.33 mq	
Base:0.52 mq	
SuperCompattato:3.25 mq	
Misto stabilizzato:2.49 mq	
Scotico:10.23 mq	
Bonifica:10.23 mq	
Anticapillare:9.55 mq	



PROG 00+100.00
SEZ. 6

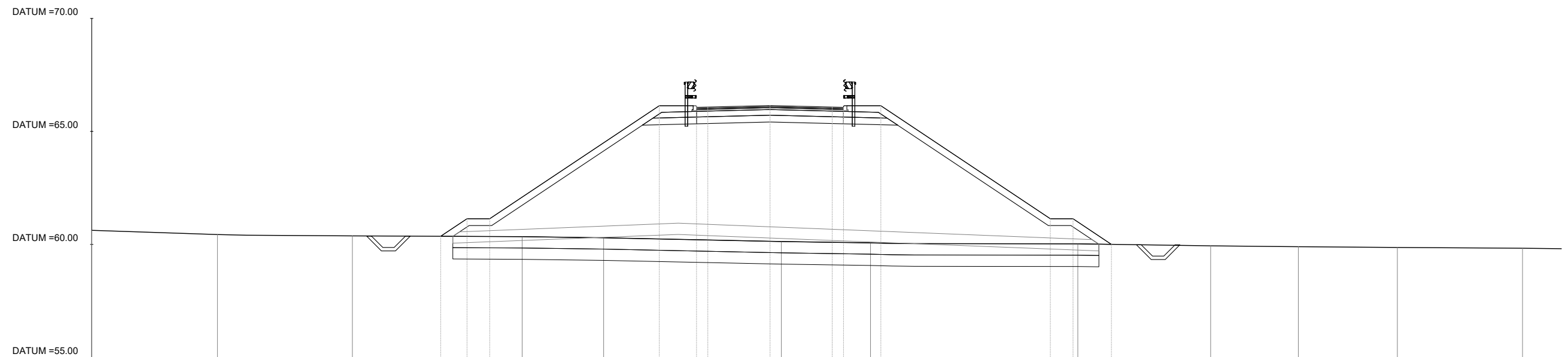
QUOTE TERRENO	61.27	61.13	60.85	60.81	61.04	61.10	61.15	61.17	61.19	61.19							
DIST. PROGRESSIVE TERRENO	-30.00	-23.18	-10.21	-0.82	9.79	13.06	17.08	20.27	25.83	32.48							
QUOTE PROGETTO			60.85	64.50	64.43	64.45	64.51	64.45	64.43	64.50	61.04						
DIST.PROGRESSIVE PROGETTO			-10.38	-4.90	-3.25	-2.75	0.00	2.75	3.25	4.90	10.09						

AREA	
Scavo	0.87 mq
Rilevato	79.91 mq
Usura:0.32 mq	
Inerbimento:6.29 mq	
Fossi:0.33 mq	
Binder:0.32 mq	
Base:0.52 mq	
SuperCompattato:3.25 mq	
Misto stabilizzato:2.49 mq	
Scotico:12.76 mq	
Bonifica:12.76 mq	
Anticapillare:12.11 mq	



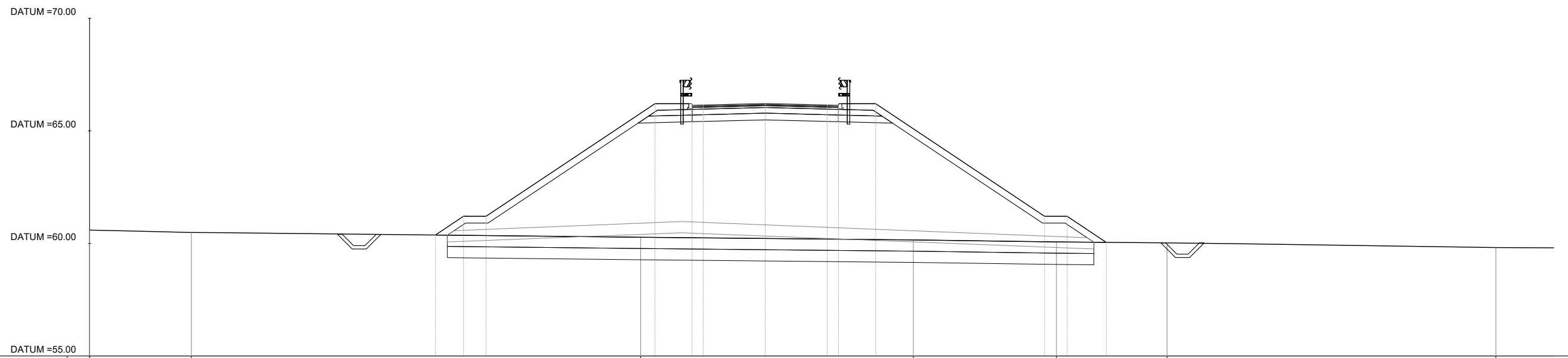
QUOTE TERRENO	60.79	60.69	60.60	60.44	60.33	60.28	60.29	60.21	60.30	60.29	60.29	60.24
DIST. PROGRESSIVE TERRENO	-30.00	-26.16	-22.49	-13.21	-7.26	-1.54	4.13	10.05	19.73	27.29	30.68	35.00
QUOTE PROGETTO				60.43	65.56	65.49	65.51	65.57	65.51	65.49	65.56	60.22
DIST. PROGRESSIVE PROGETTO				-12.60	-4.90	-3.25	-2.75	0.00	2.75	3.25	4.90	12.91

AREA	
Scavo	0.84 mq
Rilevato	99.15 mq
Usura:0.32 mq	
Inerbimento:7.66 mq	
Fossi:0.33 mq	
Binder:0.33 mq	
Base:0.52 mq	
SuperCompattato:3.25 mq	
Misto stabilizzato:2.49 mq	
Scotico:14.29 mq	
Bonifica:14.29 mq	
Anticapillare:14.91 mq	



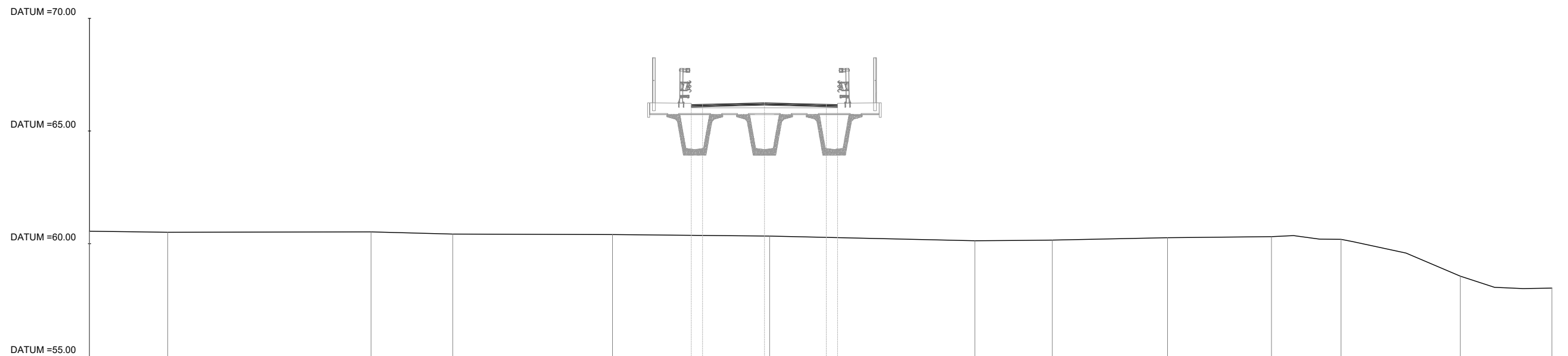
QUOTE TERRENO	60.62	60.44	60.37		60.34	60.29		60.13	60.07		60.02		59.94	59.90	59.86	59.83			
DIST. PROGRESSIVE TERRENO	-30.00	-24.44	-18.47		-10.96	-7.36		0.50	4.45		13.61		19.49	23.37	27.75	33.28			
QUOTE PROGETTO				60.36	61.13	61.13		66.13	66.06	66.08		66.15	66.08	66.06		66.13	61.13	61.13	60.00
DIST. PROGRESSIVE PROGETTO				-14.57	-13.40	-12.40		-4.90	-3.25	-2.75		0.00	2.75	3.25		4.90	12.40	13.40	15.10

AREA	
Scavo	0.85 mq
Rilevato	99.58 mq
Usura:0.33 mq	
Inerbimento:7.71 mq	
Fossi:0.33 mq	
Binder:0.32 mq	
Base:0.52 mq	
SuperCompattato:3.25 mq	
Misto stabilizzato:2.49 mq	
Scotico:14.35 mq	
Bonifica:14.35 mq	
Anticapillare:16.26 mq	



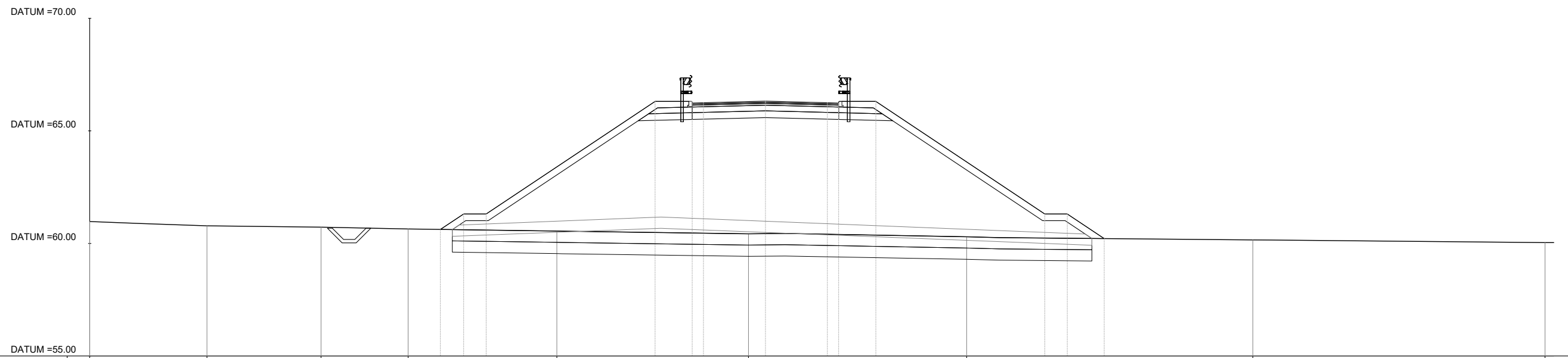
QUOTE TERRENO	60.59	60.49		60.28		60.16	60.07	60.02		59.82					
DIST. PROGRESSIVE TERRENO	-30.00	-25.48		-5.53		6.58	12.93	17.84		32.43					
QUOTE PROGETTO			60.37	61.21	61.21	66.21	66.14	66.15	66.22	66.15	66.14	66.21	61.21	61.21	60.05
DIST.PROGRESSIVE PROGETTO			-14.65	-13.40	-12.40	-4.90	-3.25	-2.75	0.00	2.75	3.25	4.90	12.40	13.40	15.14

AREA	
Scavo	0.00 mq
Rilevato	43.18 mq
Usura:0.32 mq	
Inerbimento:0.00 mq	
Fossi:0.00 mq	
Binder:0.33 mq	
Base:0.00 mq	
SuperCompattato:0.00 mq	
Misto stabilizzato:0.00 mq	
Scotico:0.00 mq	
Bonifica:0.00 mq	
Anticapillare:16.75 mq	



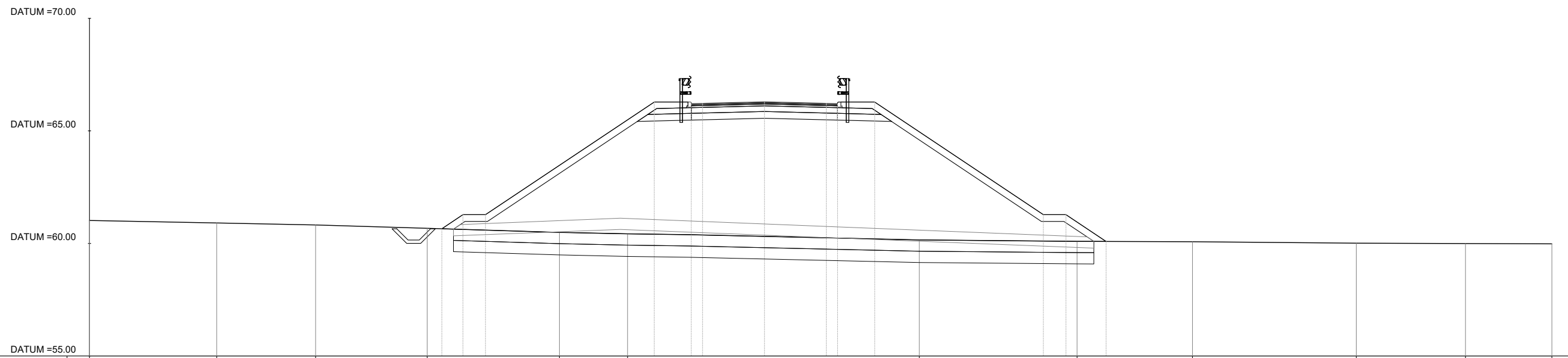
QUOTE TERRENO	60.55	60.51		60.53	60.43		60.41		60.34		60.13	60.16	60.27	60.31	60.19		58.56		58.03
DIST. PROGRESSIVE TERRENO	-30.00	-26.52		-17.49	-13.86		-6.75		0.23		9.35	12.80	17.92	22.54	25.63		30.93		35.00
QUOTE PROGETTO									66.17 66.18		66.25		66.18 66.17						
DIST.PROGRESSIVE PROGETTO									-3.25 -2.75		0.00		2.75 3.25						

AREA	
Scavo	0.86 mq
Rilevato	96.68 mq
Usura:0.32 mq	
Inerbimento:7.59 mq	
Fossi:0.33 mq	
Binder:0.32 mq	
Base:0.52 mq	
SuperCompattato:3.25 mq	
Misto stabilizzato:2.49 mq	
Scotico:14.20 mq	
Bonifica:14.20 mq	
Anticapillare:16.58 mq	



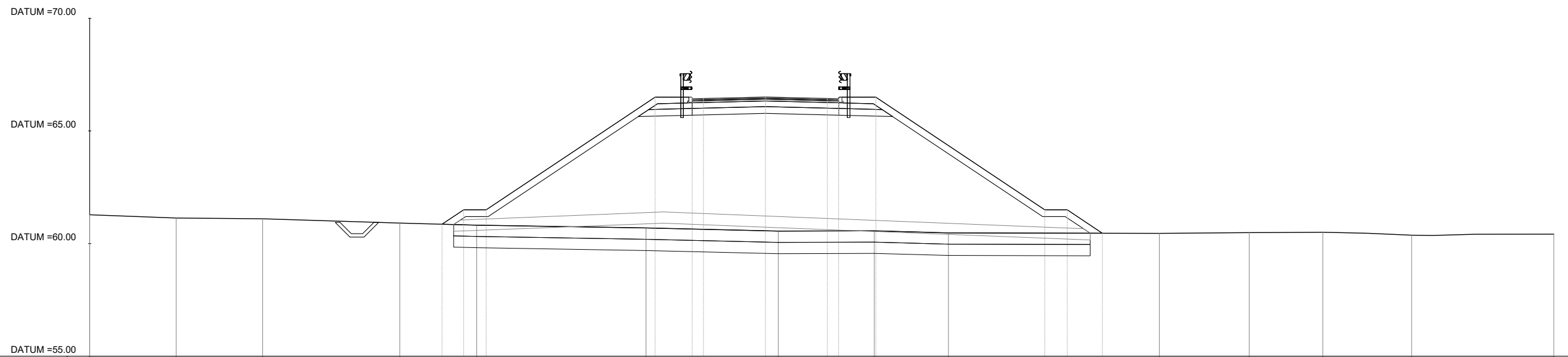
QUOTE TERRENO	60.97	60.78	60.72	60.64	60.55	60.43	60.30	60.16	60.04							
DIST. PROGRESSIVE TERRENO	-30.00	-24.79	-19.73	-15.86	-9.26	-0.75	8.93	21.64	34.61							
QUOTE PROGETTO				60.62	61.31	61.31	66.31	66.24	66.25	66.32	66.25	66.24	66.31	61.31	61.31	60.22
DIST. PROGRESSIVE PROGETTO				-14.43	-13.40	-12.40	-4.90	-3.25	-2.75	0.00	2.75	3.25	4.90	12.40	13.40	15.04

AREA	
Scavo	0.90 mq
Rilevato	98.85 mq
Usura:0.33 mq	
Inerbimento:7.62 mq	
Fossi:0.33 mq	
Binder:0.32 mq	
Base:0.52 mq	
SuperCompattato:3.25 mq	
Misto stabilizzato:2.49 mq	
Scotico:14.24 mq	
Bonifica:14.24 mq	
Anticapillare:16.62 mq	



QUOTE TERRENO	61.02	60.91	60.82	60.67	60.49	60.43			60.15	60.09	60.08	60.01	59.99	59.98				
DIST. PROGRESSIVE TERRENO	-30.00	-24.34	-19.95	-14.99	-9.11	-6.08			6.88	13.90	19.03	26.31	31.16	35.00				
QUOTE PROGETTO				60.65	61.28	61.28		66.28	66.21	66.22	66.29	66.22	66.21	66.28		61.28	61.28	60.09
DIST.PROGRESSIVE PROGETTO				-14.34	-13.40	-12.40		-4.90	-3.25	-2.75	0.00	2.75	3.25	4.90		12.40	13.40	15.18

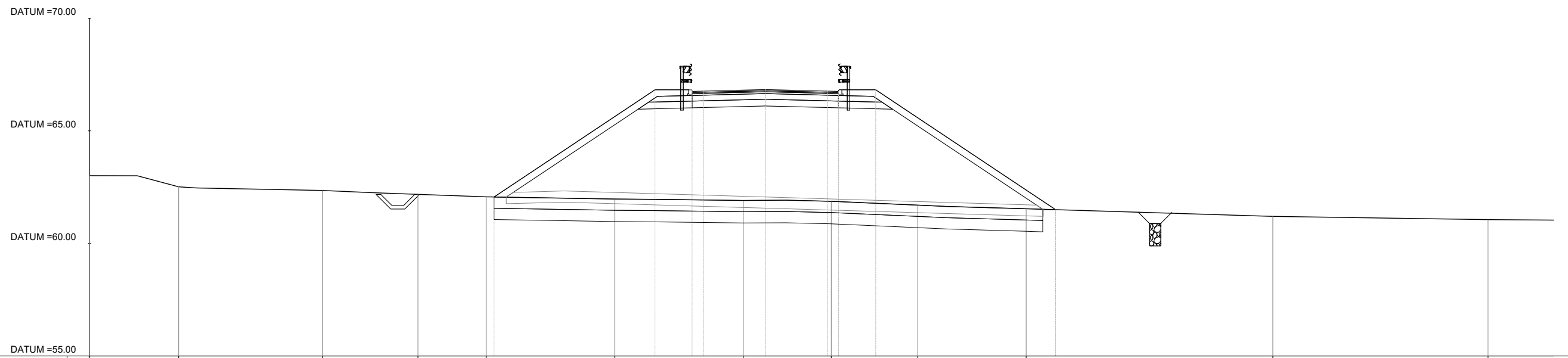
AREA	
Scavo	0.89 mq
Rilevato	96.70 mq
Usura:0.32 mq	
Inerbimento:7.54 mq	
Fossi:0.33 mq	
Binder:0.32 mq	
Base:0.52 mq	
SuperCompattato:3.25 mq	
Misto stabilizzato:2.49 mq	
Scotico:14.13 mq	
Bonifica:14.13 mq	
Anticapillare:16.24 mq	



PROG 00+260.00
SEZ. 13

QUOTE TERRENO	61.28	61.13	61.10	60.91	60.82	60.69	60.55	60.57	60.47	60.45	60.49	60.50	60.37	60.42			
DIST. PROGRESSIVE TERRENO	-30.00	-26.16	-22.32	-16.23	-12.82	-5.30	0.57	4.83	8.12	17.49	21.48	24.75	28.69	35.00			
QUOTE PROGETTO					60.86	61.50	61.50	66.50	66.43	66.44	66.51	66.44	66.43	66.50	61.50	61.50	60.46
DIST.PROGRESSIVE PROGETTO					-14.36	-13.40	-12.40	-4.90	-3.25	-2.75	0.00	2.75	3.25	4.90	12.40	13.40	14.96

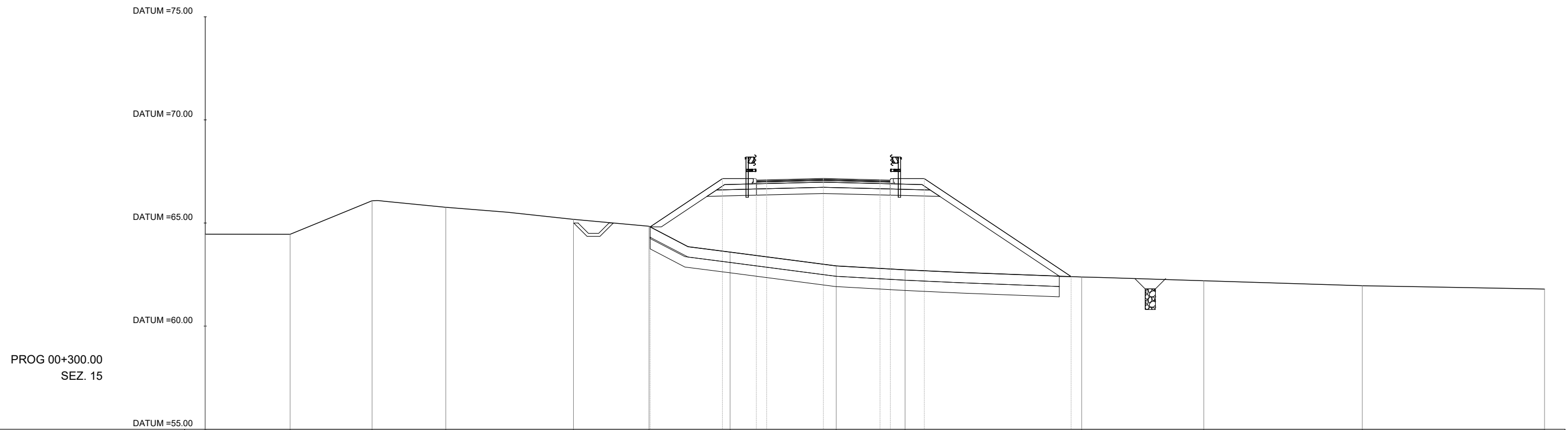
AREA	
Scavo	0.90 mq
Rilevato	72.62 mq
Usura:0.32 mq	
Inerbimento:6.08 mq	
Fossi:0.33 mq	
Binder:0.33 mq	
Base:0.52 mq	
SuperCompattato:3.25 mq	
Misto stabilizzato:2.49 mq	
Scotico:12.18 mq	
Bonifica:12.18 mq	
Anticapillare:14.65 mq	



PROG 00+280.00
SEZ. 14

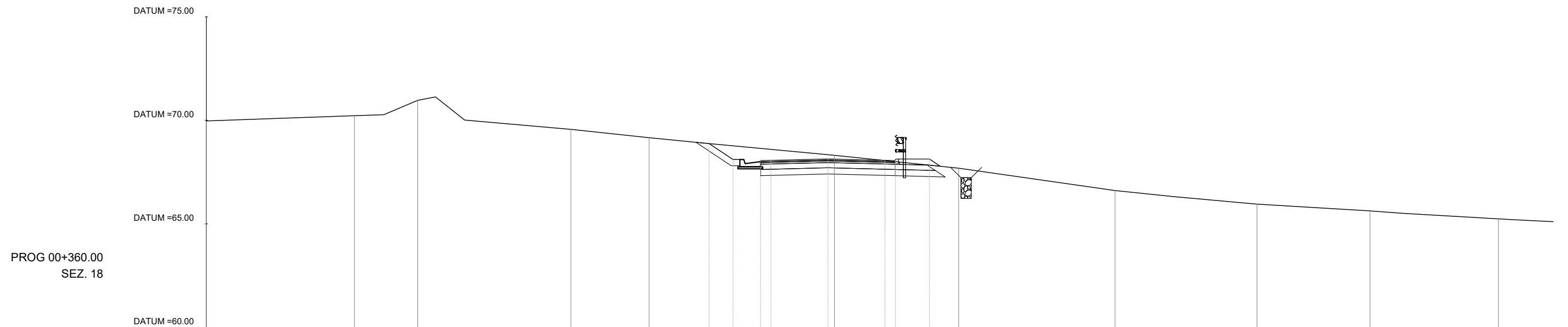
QUOTE TERRENO	63.01	62.52	62.35	62.18	62.07	61.97	61.91	61.87	61.70	61.54	61.20	61.06	
DIST. PROGRESSIVE TERRENO	-30.00	-26.04	-19.67	-15.42	-12.39	-6.69	-0.98	2.93	6.77	11.58	22.53	32.09	
QUOTE PROGETTO					62.06	66.82	66.75	66.75	66.82	61.50			
DIST.PROGRESSIVE PROGETTO					-12.04	-4.90	-3.25	-2.75	0.00	2.75	3.25	4.90	12.88

AREA	
Scavo	1.09 mq
Rilevato	51.06 mq
Usura:0.32 mq	
Inerbimento:4.45 mq	
Fossi:0.33 mq	
Binder:0.33 mq	
Base:0.52 mq	
SuperCompattato:3.25 mq	
Misto stabilizzato:2.49 mq	
Scotico:10.08 mq	
Bonifica:10.08 mq	
Anticapillare:0.00 mq	



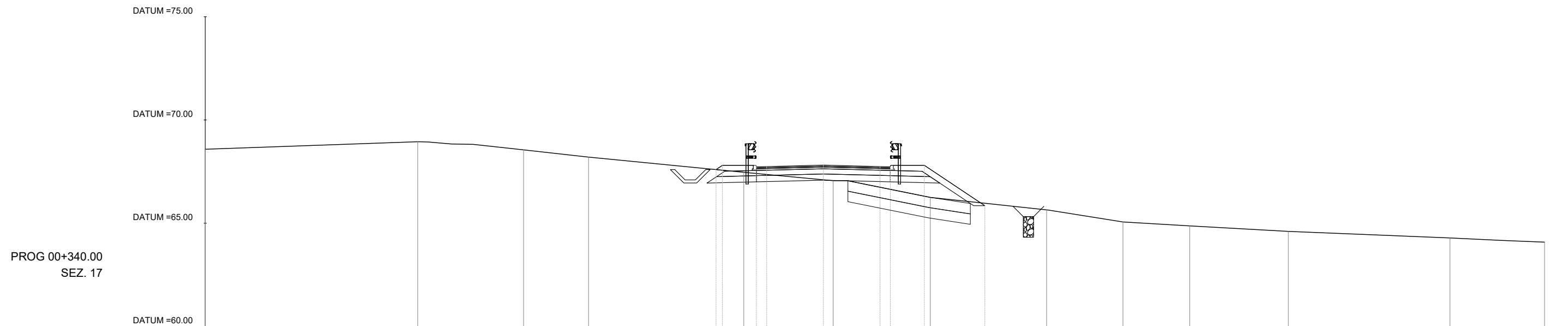
QUOTE TERRENO	64.46	64.45	66.08	65.76	65.18	64.84	63.59	62.92	62.73	62.38	62.20	61.96	61.80
DIST. PROGRESSIVE TERRENO	-30.00	-25.88	-21.90	-18.33	-12.13	-8.46	-4.53	0.63	3.96	12.54	18.46	26.16	35.00
QUOTE PROGETTO						64.81	67.15	67.08	67.08	67.15	62.40		
DIST.PROGRESSIVE PROGETTO						-8.41	-4.90	-3.25	-2.75	0.00	2.75	3.25	4.90

AREA	
Scavo	9.95 mq
Rilevato	0.00 mq
Usura:0.32 mq	
Inerbimento:1.11 mq	
Fossi:0.00 mq	
Binder:0.32 mq	
Base:0.52 mq	
SuperCompattato:2.60 mq	
Misto stabilizzato:2.06 mq	
Scotico:0.00 mq	
Bonifica:0.00 mq	
Anticapillare:0.00 mq	



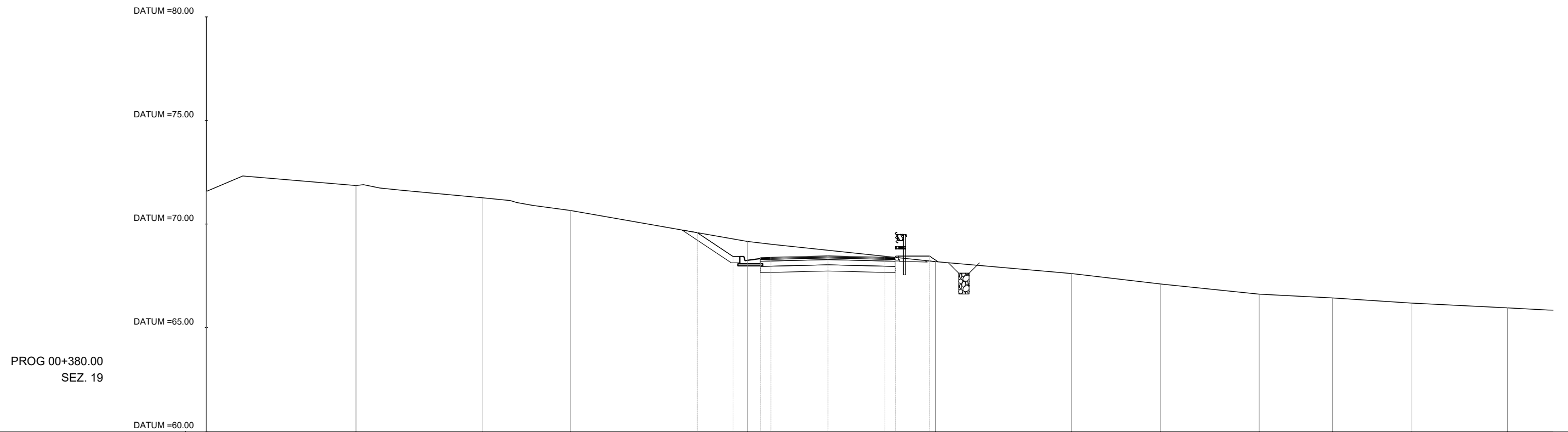
QUOTE TERRENO	69.97		70.22	70.97		69.57	69.16		68.31	67.69		66.61		65.95		65.62		65.24
DIST. PROGRESSIVE TERRENO	-30.00		-22.85	-19.80		-12.40	-8.64		0.31	6.31		13.85		20.71		26.16		32.36
QUOTE PROGETTO									68.88	68.11	68.06	68.07	68.14	68.06	68.07	68.13		
DIST.PROGRESSIVE PROGETTO									-5.73	-4.58	-3.25	-2.75	0.00	2.75	3.25	4.90		

AREA	
Scavo	3.07 mq
Rilevato	2.31 mq
Usura:0.32 mq	
Inerbimento:1.81 mq	
Fossi:0.33 mq	
Binder:0.33 mq	
Base:0.52 mq	
SuperCompattato:3.25 mq	
Misto stabilizzato:2.49 mq	
Scotico:3.02 mq	
Bonifica:3.02 mq	
Anticapillare:0.00 mq	



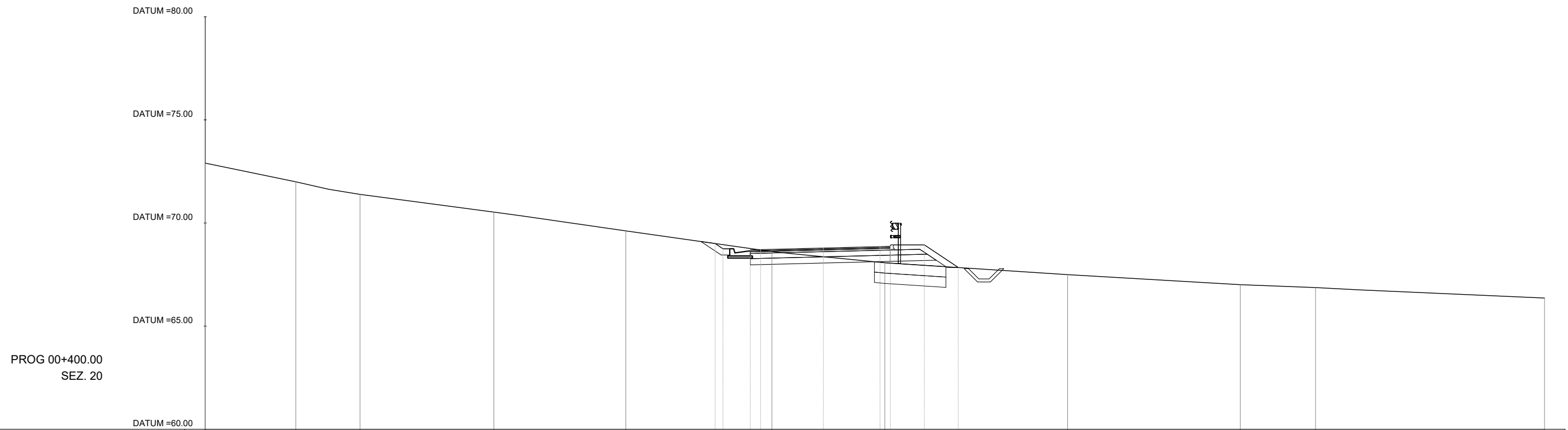
QUOTE TERRENO	68.58	68.94	68.55	68.20	67.46	67.06	66.25	65.38	65.06	64.87	64.60	64.28	64.08
DIST. PROGRESSIVE TERRENO	-30.00	-19.69	-14.55	-11.39	-3.86	0.48	5.19	10.84	14.54	17.78	22.57	30.41	35.00
QUOTE PROGETTO					67.80	67.73	67.73	67.80	65.84				
DIST.PROGRESSIVE PROGETTO					-2.91	-3.25	0.00	2.75	3.25	4.90	7.84		

AREA	
Scavo	10.00 mq
Rilevato	0.00 mq
Usura:0.32 mq	
Inerbimento:1.29 mq	
Fossi:0.00 mq	
Binder:0.33 mq	
Base:0.52 mq	
SuperCompattato:1.95 mq	
Misto stabilizzato:1.63 mq	
Scotico:0.00 mq	
Bonifica:0.00 mq	
Anticapillare:0.00 mq	



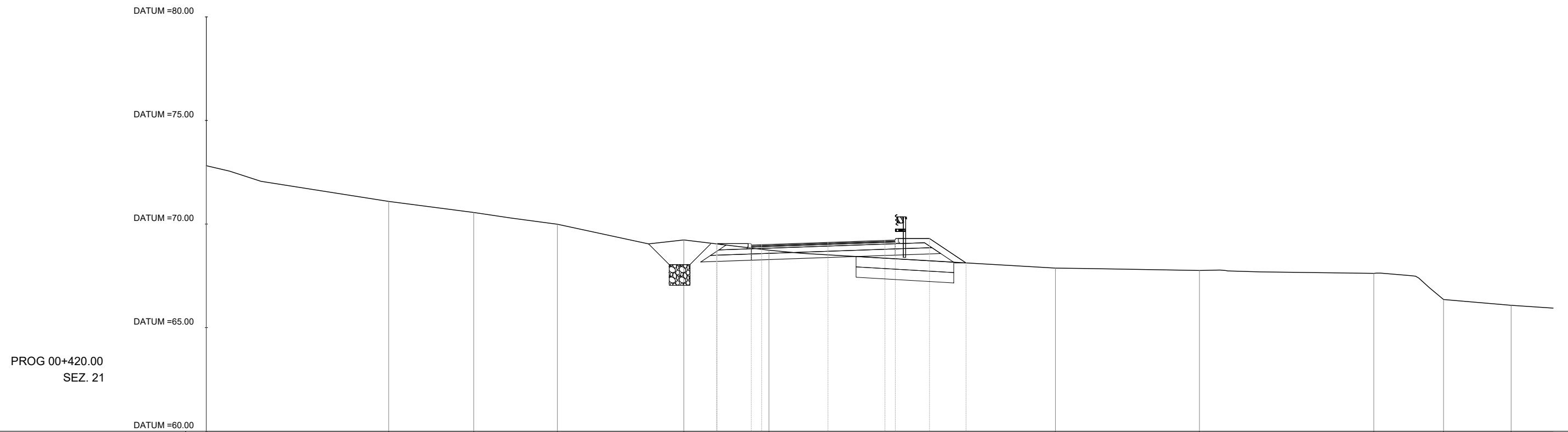
QUOTE TERRENO	71.57	71.86	71.27	70.66	69.16	68.19	67.61	67.11	66.62	66.43	66.18	65.95
DIST. PROGRESSIVE TERRENO	-30.00	-22.78	-16.65	-12.43	-3.89	5.19	11.76	16.05	20.81	24.35	28.18	32.79
QUOTE PROGETTO					69.58	68.43	68.38	68.40	68.45			
DIST.PROGRESSIVE PROGETTO					-6.31	-4.58	-3.25	-2.75	0.00	2.75	3.25	4.90

AREA	
Scavo	3.25 mq
Rilevato	0.51 mq
Usura:0.34 mq	
Inerbimento:1.21 mq	
Fossi:0.00 mq	
Binder:0.34 mq	
Base:0.54 mq	
SuperCompattato:2.64 mq	
Misto stabilizzato:2.10 mq	
Scotico:1.74 mq	
Bonifica:1.74 mq	
Anticapillare:0.00 mq	



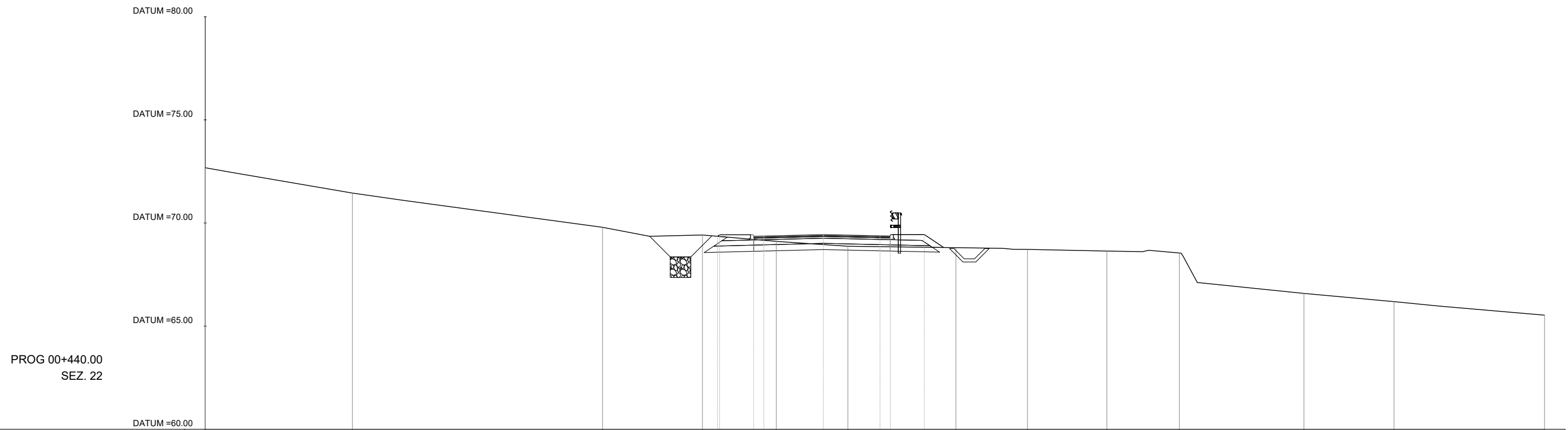
QUOTE TERRENO	72.90	72.00	71.39	70.53	69.62	68.62	68.07	67.50	67.01	66.87	66.36
DIST. PROGRESSIVE TERRENO	-30.00	-25.60	-22.48	-15.99	-9.58	-2.50	2.98	11.86	20.24	23.89	35.00
QUOTE PROGETTO						69.01 68.75	68.70 68.71	68.79	68.86 68.87	68.94	67.84
DIST.PROGRESSIVE PROGETTO						-5.25 -4.87	-3.54 -3.04	0.00	2.75 3.25	4.90	6.55

AREA	
Scavo	4.32 mq
Rilevato	0.90 mq
Usura:0.35 mq	
Inerbimento:1.23 mq	
Fossi:0.33 mq	
Binder:0.35 mq	
Base:0.56 mq	
SuperCompattato:3.34 mq	
Misto stabilizzato:2.58 mq	
Scotico:2.36 mq	
Bonifica:2.36 mq	
Anticapillare:0.00 mq	



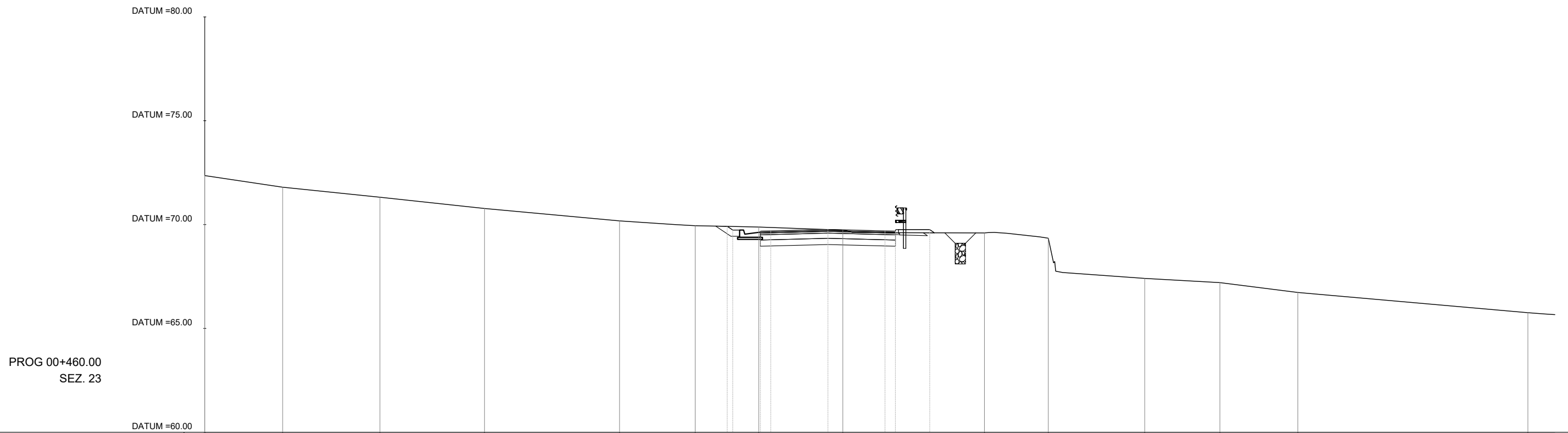
QUOTE TERRENO	72.81	71.09	70.56	69.99	69.23	68.74		67.87	67.76	67.62	66.36	66.08
DIST. PROGRESSIVE TERRENO	-30.00	-21.20	-17.09	-13.06	-6.96	-2.85		10.98	17.93	26.34	29.71	32.97
QUOTE PROGETTO					69.06	68.89	69.00	69.12	69.21	69.23	69.30	68.12
DIST.PROGRESSIVE PROGETTO					-5.35	-3.70	-3.20	-0.00	2.75	3.25	4.90	6.66

AREA	
Scavo	5.23 mq
Rilevato	0.00 mq
Usura:0.33 mq	
Inerbimento:1.01 mq	
Fossi:0.33 mq	
Binder:0.33 mq	
Base:0.53 mq	
SuperCompattato:3.29 mq	
Misto stabilizzato:2.53 mq	
Scotico:0.00 mq	
Bonifica:0.00 mq	
Anticapillare:0.00 mq	



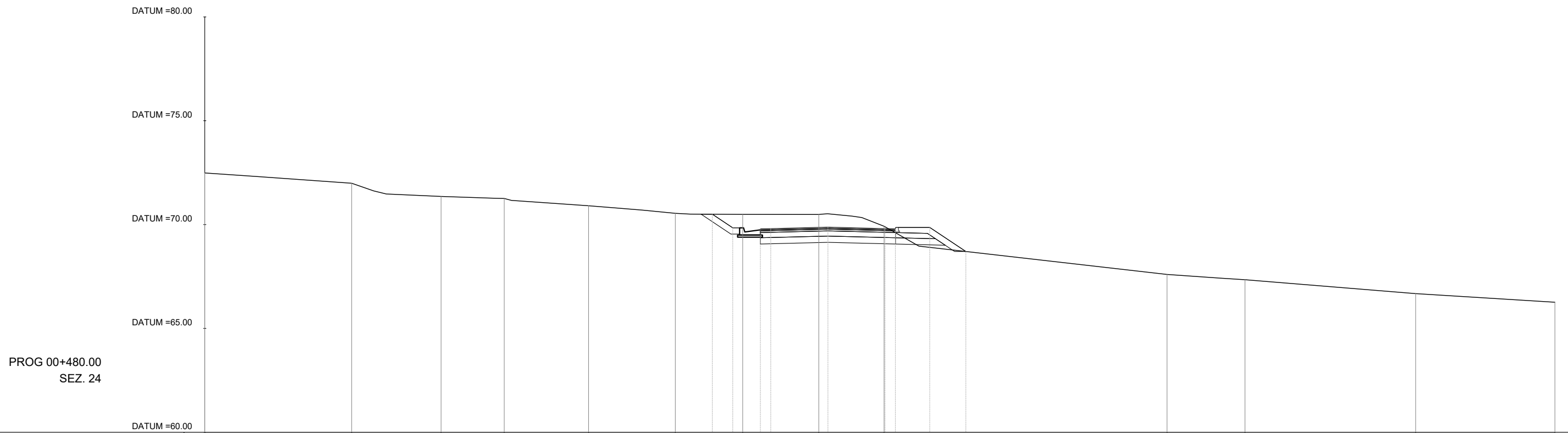
QUOTE TERRENO	72.68	71.45	69.79	69.42	69.11	68.87	68.81	68.72	68.64	68.55	66.59	66.19	65.53
DIST. PROGRESSIVE TERRENO	-30.00	-22.86	-10.72	-5.87	-2.28	1.19	6.44	9.91	13.76	17.28	23.32	27.69	35.00
QUOTE PROGETTO				69.46	69.36	69.44	69.38	69.44					
DIST.PROGRESSIVE PROGETTO				-5.04	-3.38	0.00	2.75	4.90					

AREA	
Scavo	5.96 mq
Rilevato	0.00 mq
Usura:0.32 mq	
Inerbimento:0.69 mq	
Fossi:0.00 mq	
Binder:0.33 mq	
Base:0.52 mq	
SuperCompattato:1.95 mq	
Misto stabilizzato:1.62 mq	
Scotico:0.00 mq	
Bonifica:0.00 mq	
Anticapillare:0.00 mq	



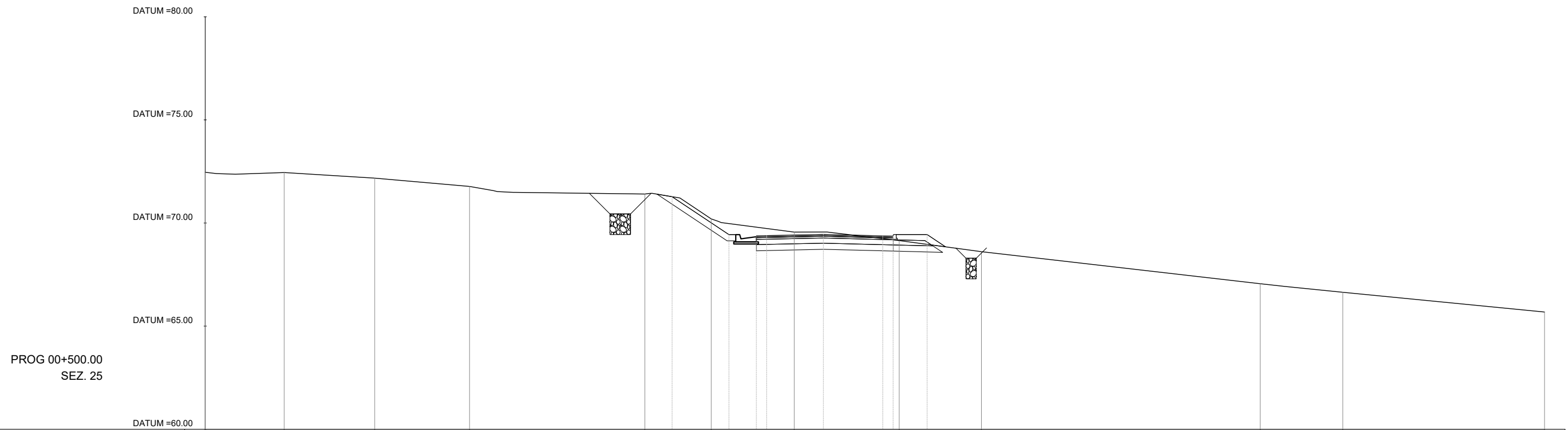
QUOTE TERRENO	72.36	71.80	71.32	70.77	70.18	69.95	69.88	69.73	69.60	69.34	67.41	67.20	66.73	65.76
DIST. PROGRESSIVE TERRENO	-30.00	-26.25	-21.57	-16.53	-10.03	-6.39	-3.33	0.72	7.54	10.61	15.25	18.87	22.63	33.70
QUOTE PROGETTO							69.91	69.77	69.70	69.69				
DIST.PROGRESSIVE PROGETTO							-4.88	0.00	2.75	3.25				

AREA	
Scavo	10.59 mq
Rilevato	0.00 mq
Usura:0.33 mq	
Inerbimento:1.49 mq	
Fossi:0.00 mq	
Binder:0.33 mq	
Base:0.52 mq	
SuperCompattato:2.60 mq	
Misto stabilizzato:2.06 mq	
Scotico:0.00 mq	
Bonifica:0.00 mq	
Anticapillare:0.00 mq	



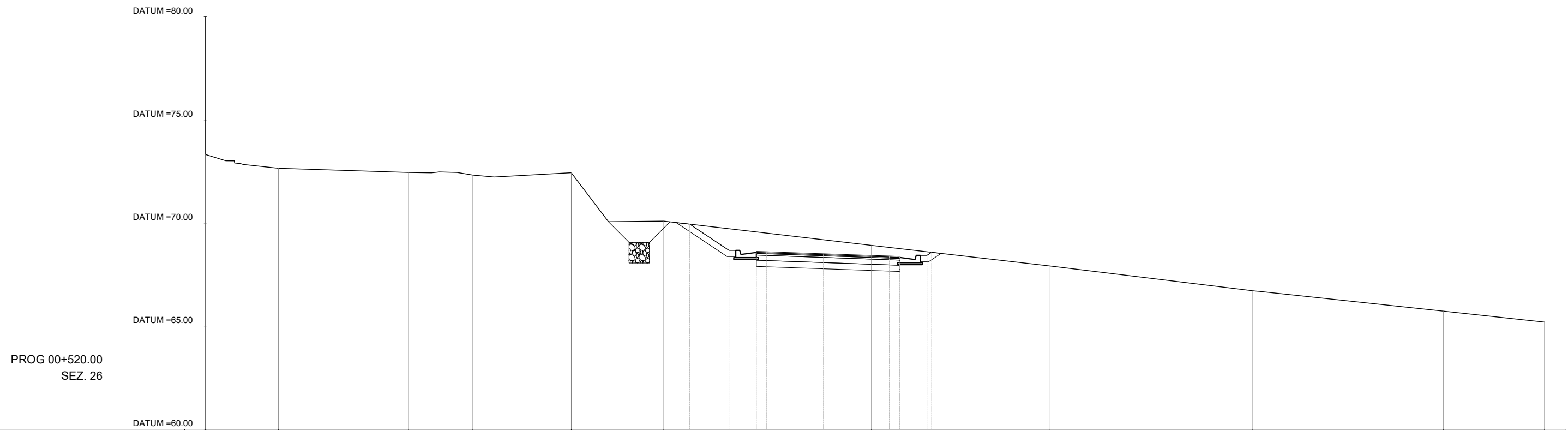
QUOTE TERRENO	72.49	71.99	71.36	71.26	70.91	70.54	70.49	70.48	69.92	67.60	67.34	66.67	66.26
DIST. PROGRESSIVE TERRENO	-30.00	-22.93	-18.63	-15.58	-11.52	-7.35	-4.10	-0.44	2.70	16.33	20.08	28.30	35.00
QUOTE PROGETTO							70.50	69.84	69.79	69.81	69.86	68.70	
DIST.PROGRESSIVE PROGETTO							-5.56	-4.58	-3.25	2.75	4.90	6.64	
							-2.75	-2.75	69.81	69.79	69.86	68.70	

AREA	
Scavo	9.26 mq
Rilevato	0.00 mq
Usura:0.33 mq	
Inerbimento:1.83 mq	
Fossi:0.00 mq	
Binder:0.33 mq	
Base:0.53 mq	
SuperCompattato:2.64 mq	
Misto stabilizzato:2.09 mq	
Scotico:0.00 mq	
Bonifica:0.00 mq	
Anticapillare:0.00 mq	



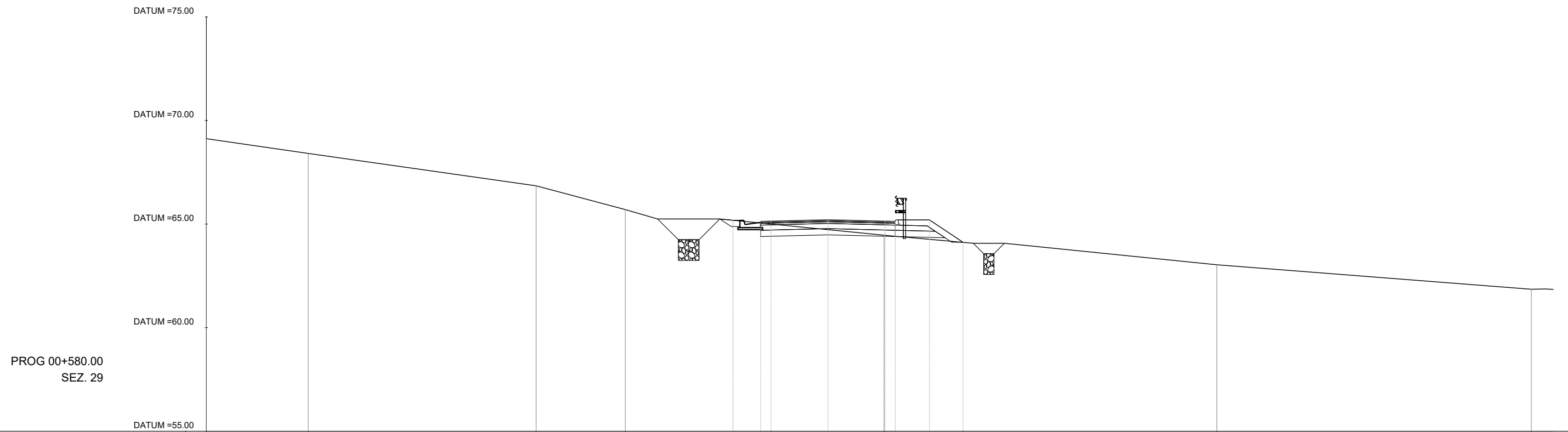
QUOTE TERRENO	72.46	72.45	72.18	71.77	71.41	70.20	69.56	69.15	68.61	67.06	66.64	65.68
DIST. PROGRESSIVE TERRENO	-30.00	-26.17	-21.78	-17.17	-8.66	-5.44	-1.41	3.68	7.67	21.20	25.21	35.00
QUOTE PROGETTO					71.28	69.43	69.38	69.37	69.44			
DIST.PROGRESSIVE PROGETTO					-7.34	-4.58	-3.25	-2.75	0.00	2.89	3.39	5.04

AREA	
Scavo	14.39 mq
Rilevato	0.00 mq
Usura:0.35 mq	
Inerbimento:1.16 mq	
Fossi:0.00 mq	
Binder:0.35 mq	
Base:0.56 mq	
SuperCompattato:2.09 mq	
Misto stabilizzato:1.74 mq	
Scotico:0.00 mq	
Bonifica:0.00 mq	
Anticapillare:0.00 mq	



QUOTE TERRENO	73.33	72.65	72.45	72.32	72.44	70.09		66.92		67.92		66.72		65.73	65.19
DIST. PROGRESSIVE TERRENO	-30.00	-26.44	-20.14	-17.01	-12.24	-7.74		2.33		10.96		20.81		30.08	35.00
QUOTE PROGETTO							69.95	68.67	68.82	68.61	68.51	68.40	68.38	68.58	
DIST.PROGRESSIVE PROGETTO							-6.49	-4.58	-3.25	-2.75	0.00	3.20	3.70	5.93	

AREA	
Scavo	2.47 mq
Rilevato	0.00 mq
Usura:0.33 mq	
Inerbimento:1.11 mq	
Fossi:0.00 mq	
Binder:0.33 mq	
Base:0.52 mq	
SuperCompattato:2.60 mq	
Misto stabilizzato:2.06 mq	
Scotico:0.00 mq	
Bonifica:0.00 mq	
Anticapillare:0.00 mq	



QUOTE TERRENO	69.12	68.41	66.84	65.70		64.46	63.03	61.85				
DIST. PROGRESSIVE TERRENO	-30.00	-25.08	-14.08	-9.78		2.71	18.77	33.94				
QUOTE PROGETTO					65.18	65.13	65.13	65.20	64.12			
DIST.PROGRESSIVE PROGETTO					-4.59	-3.25	-2.75	0.00	2.75	3.25	4.90	6.52

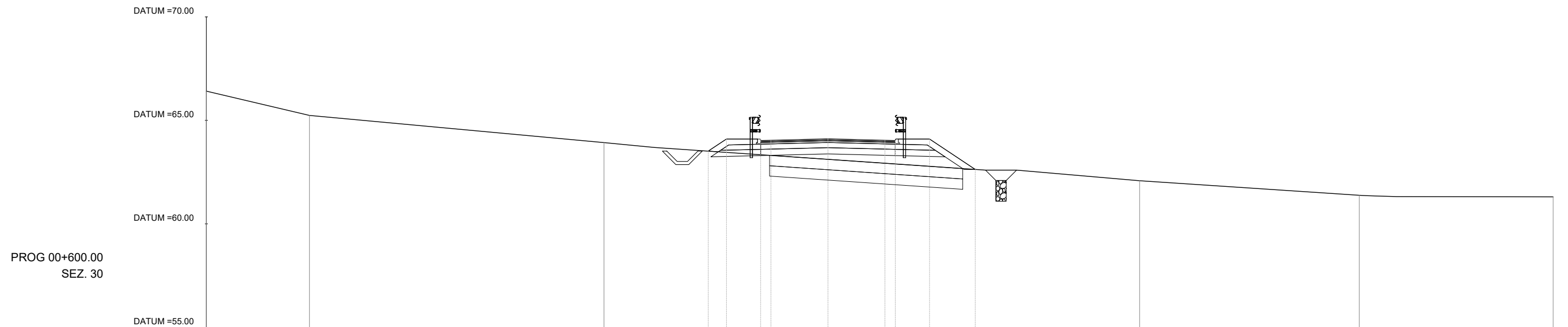
AREA	
Scavo	2.47 mq
Rilevato	0.00 mq
Usura:0.33 mq	
Inerbimento:1.11 mq	
Fossi:0.00 mq	
Binder:0.33 mq	
Base:0.52 mq	
SuperCompattato:2.60 mq	
Misto stabilizzato:2.06 mq	
Scotico:0.00 mq	
Bonifica:0.00 mq	
Anticapillare:0.00 mq	



PROG 00+580.00
SEZ. 29

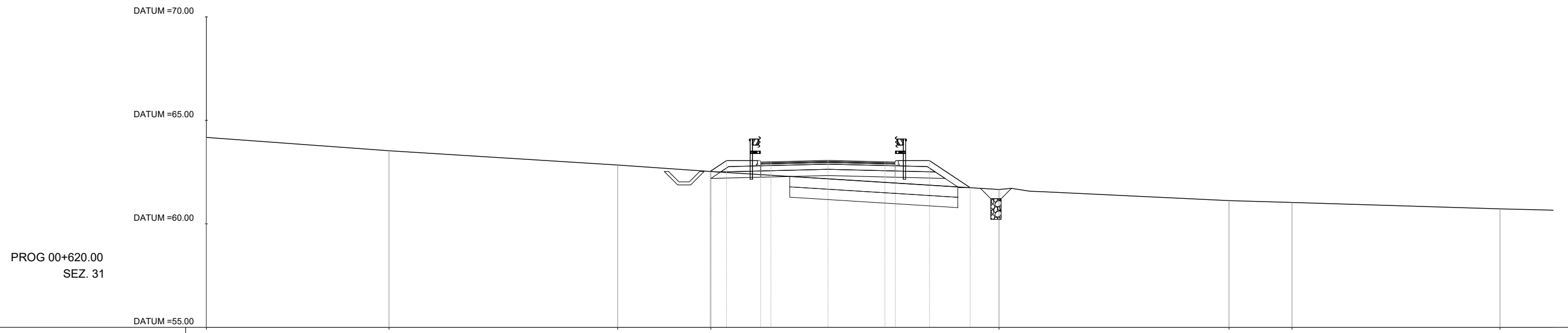
QUOTE TERRENO	69.12	68.41	66.84	65.70		64.46	63.03	61.85				
DIST. PROGRESSIVE TERRENO	-30.00	-25.08	-14.08	-9.78		2.71	18.77	33.94				
QUOTE PROGETTO					65.18	65.13	65.13	65.20	64.12			
DIST.PROGRESSIVE PROGETTO					-4.56	-3.25	-2.75	0.00	2.75	3.25	4.90	6.52

AREA	
Scavo	0.99 mq
Rilevato	2.78 mq
Usura:0.32 mq	
Inerbimento:1.74 mq	
Fossi:0.33 mq	
Binder:0.32 mq	
Base:0.52 mq	
SuperCompattato:3.25 mq	
Misto stabilizzato:2.49 mq	
Scotico:4.67 mq	
Bonifica:4.67 mq	
Anticapillare:0.00 mq	



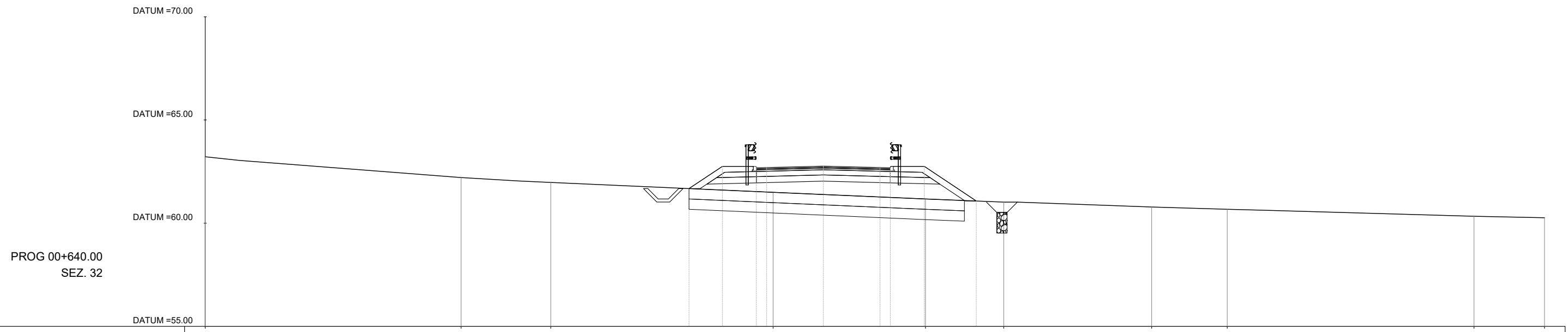
QUOTE TERRENO	66.41	65.24		63.93						62.08		61.38	61.30	
DIST. PROGRESSIVE TERRENO	-30.00	-25.02		-10.81						15.04		25.64	35.00	
QUOTE PROGETTO						63.51	64.10	64.03	64.04	64.11	64.04	64.03	64.10	62.63
DIST.PROGRESSIVE PROGETTO						-5.78	-4.90	-3.25	-2.75	0.00	2.75	3.25	4.90	7.11

AREA	
Scavo	1.55 mq
Rilevato	1.77 mq
Usura:0.33 mq	
Inerbimento:1.62 mq	
Fossi:0.33 mq	
Binder:0.33 mq	
Base:0.52 mq	
SuperCompattato:3.25 mq	
Misto stabilizzato:2.49 mq	
Scotico:4.06 mq	
Bonifica:4.06 mq	
Anticapillare:0.00 mq	



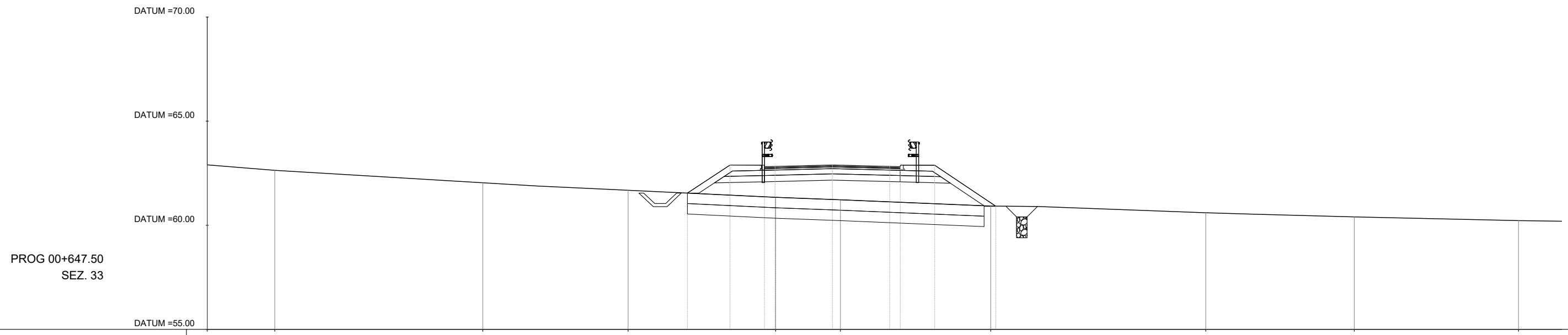
QUOTE TERRENO	64.17	63.53	62.84	62.53					61.66		61.12	61.03		60.72
DIST. PROGRESSIVE TERRENO	-30.00	-21.19	-10.15	-5.65					8.25		19.96	22.40		32.43
QUOTE PROGETTO				62.53	63.05	62.98	63.00	63.06	63.00	62.98	63.05	61.75		
DIST.PROGRESSIVE PROGETTO				-5.69	-4.90	-3.25	-2.75	0.00	2.75	3.25	4.90	6.86		

AREA	
Scavo	0.93 mq
Rilevato	7.00 mq
Usura:	0.32 mq
Inerbimento:	2.12 mq
Fossi:	0.33 mq
Binder:	0.32 mq
Base:	0.52 mq
SuperCompattato:	3.25 mq
Misto stabilizzato:	2.49 mq
Scotico:	6.69 mq
Bonifica:	6.69 mq
Anticapillare:	6.31 mq



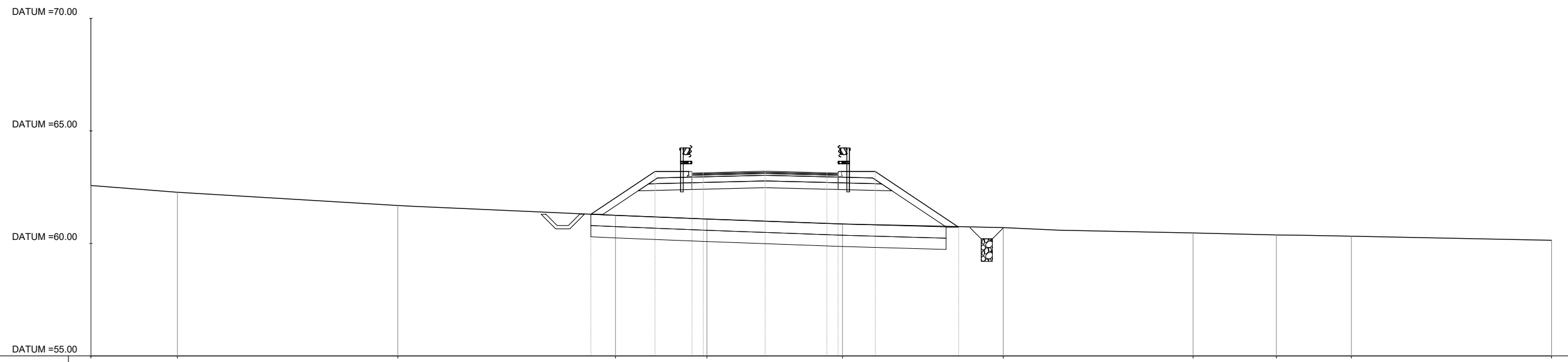
QUOTE TERRENO	63.22			62.21	61.97			61.49		61.17	61.02		60.78	60.67			60.33	60.26
DIST. PROGRESSIVE TERRENO	-30.00			-17.58	-13.23			-2.44		4.96	8.75		15.94	19.60			31.58	35.00
QUOTE PROGETTO								61.67	62.75	62.68	62.70							
DIST. PROGRESSIVE PROGETTO								-6.52	-4.90	-3.25	-2.75		0.00	2.75	3.25	4.90	7.42	

AREA	
Scavo	1.00 mq
Rilevato	10.78 mq
Usura:0.33 mq	
Inerbimento:2.42 mq	
Fossi:0.35 mq	
Binder:0.33 mq	
Base:0.52 mq	
SuperCompattato:3.26 mq	
Misto stabilizzato:2.50 mq	
Scotico:7.12 mq	
Bonifica:7.12 mq	
Anticapillare:6.75 mq	



QUOTE TERRENO	62.90	62.64		62.04	61.68		61.34	61.22		60.92		60.60	60.40		60.22
DIST. PROGRESSIVE TERRENO	-30.00	-26.76		-16.78	-9.80		-2.72	0.39		7.60		17.92	25.05		32.93
QUOTE PROGETTO							61.54	62.89	62.82	62.83	62.82	62.88	60.92		
DIST.PROGRESSIVE PROGETTO							-6.95	-4.91	-3.26	-2.75	0.00	2.75	3.26	4.91	7.85

AREA	
Scavo	0.94 mq
Rilevato	18.72 mq
Usura:0.32 mq	
Inerbimento:2.99 mq	
Fossi:0.33 mq	
Binder:0.33 mq	
Base:0.52 mq	
SuperCompattato:3.25 mq	
Misto stabilizzato:2.49 mq	
Scotico:7.91 mq	
Bonifica:7.91 mq	
Anticapillare:0.00 mq	



QUOTE TERRENO	62.58	62.27	61.69	61.25	61.09	60.86	60.66	60.46	60.38	60.32	60.14	
DIST. PROGRESSIVE TERRENO	-30.00	-26.15	-16.34	-6.66	-2.59	3.44	10.60	19.05	22.75	26.09	35.00	
QUOTE PROGETTO				61.30	63.20	63.13	63.14	63.21	63.14	63.13	63.20	60.72
DIST. PROGRESSIVE PROGETTO				-7.75	-4.90	-3.25	-2.75	0.00	2.75	3.25	4.90	8.62