

COMMITTENTE:



DIREZIONE LAVORI:



APPALTATORE:

TELESE S.c.a r.l.
Consorzio Telese Società Consortile a Responsabilità Limitata



PROGETTAZIONE:

MANDATARIA



MANDANTI



IL DIRETTORE DELLA
PROGETTAZIONE:

Ing. L. LACOPO

Responsabile integrazione fra le varie
prestazioni specialistiche

PROGETTO ESECUTIVO

ITINERARIO NAPOLI-BARI RADDOPPIO TRATTA CANCELLO - BENEVENTO II LOTTO FUNZIONALE FRASSO TELESINO - VITULANO 2° SUBLOTTO TELESE - SAN LORENZO

DISEGNO

VIABILITÀ

NV23

Adeguamento viabilità locale dal km 38+300 al km 38+650

Quaderno delle sezioni trasversali

APPALTATORE		SCALA:
IL DIRETTORE TECNICO Ing. M. FERRONI		

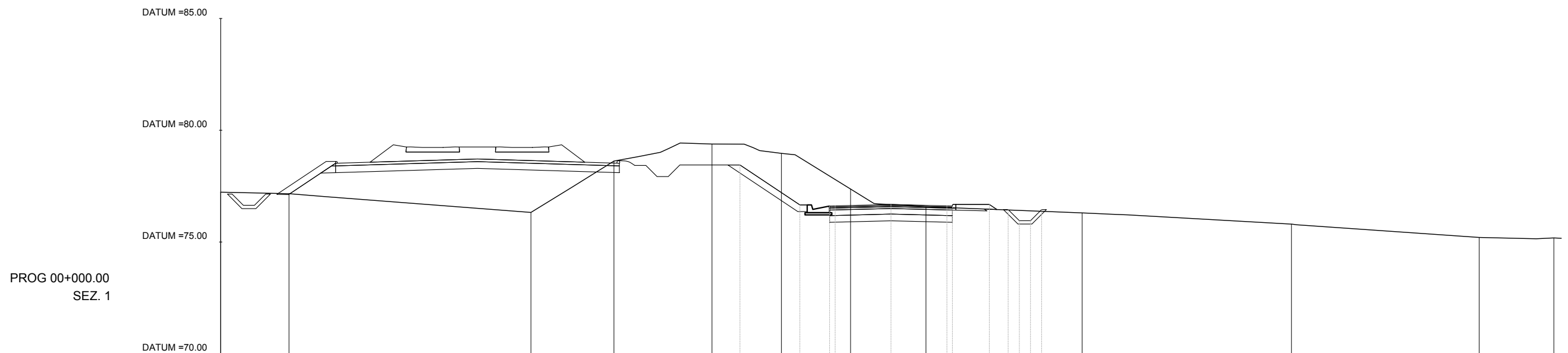
COMMESSA	LOTTO	FASE	ENTE	TIPO DOC.	OPERA/DISCIPLINA	PROGR.	REV.
IF2R	22	E	ZZ	W9	NV2300	001	A

Rev.	Descrizione	Redatto	Data	Verificato	Data	Approvato	Data	Autorizzato Data
A	EMISSIONE	D.Ceraudo	29/06/21	G.Gramolini	30/06/21	A.Rezzi	30/06/21	IL PROGETTISTA L. LACOPO 01/07/21

File: IF2R.2.2.E.ZZ.W9.NV.23.0.0.001.A.dwg

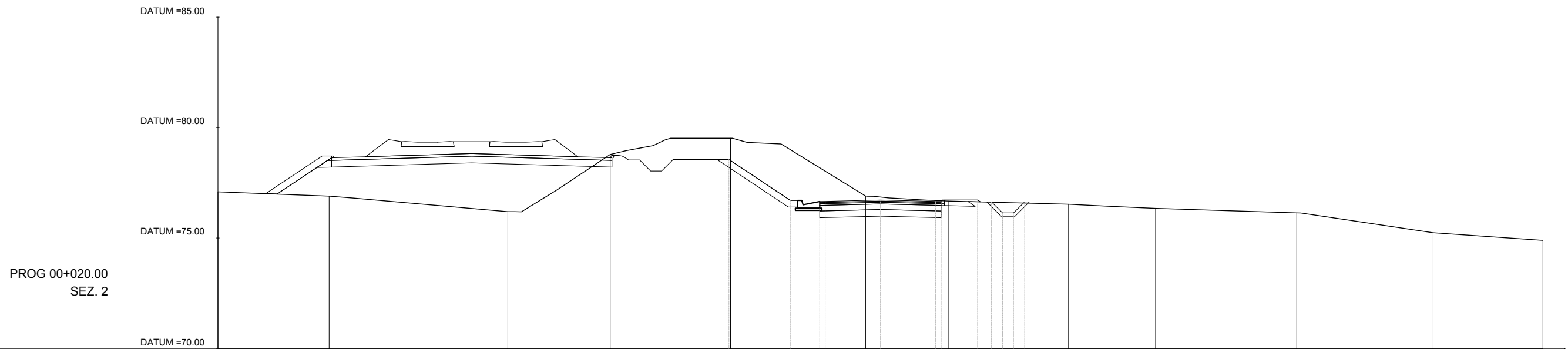
n. Elab.:

AREA	
Scavo	14.64 mq
Rilevato	0.00 mq
Inerbimento	1.59 mq
Binder	0.28 mq
Base	0.44 mq
SuperCompattato	1.65 mq
Misto stabilizzato	1.38 mq
Usura	0.27 mq
Scotico	0.00 mq
Bonifica	0.00 mq



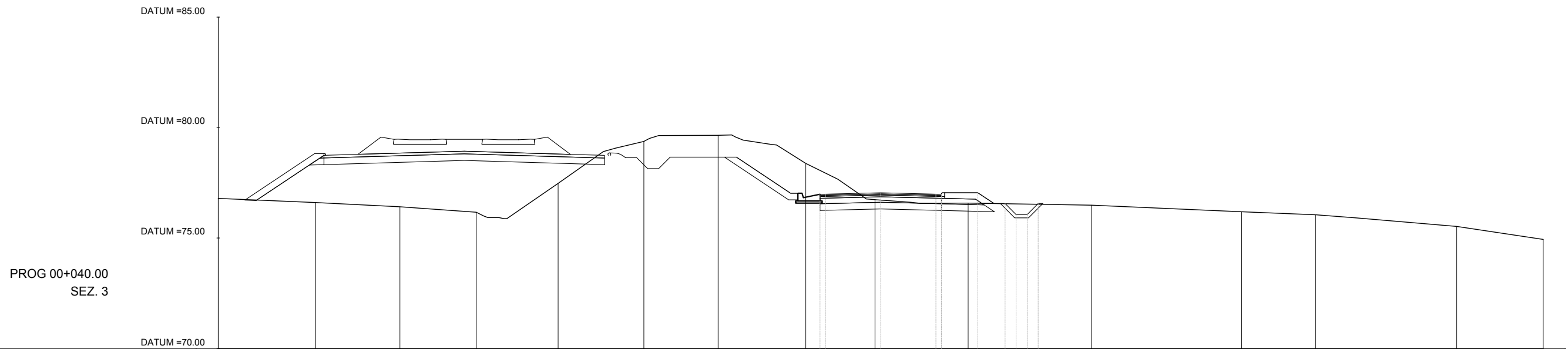
QUOTE TERRENO	77.23	77.16		76.32	78.62	79.38	78.96	77.37	76.58		76.30		75.80		75.21	75.18
DIST. PROGRESSIVE TERRENO	-30.00	-26.94		-16.12	-12.40	-8.01	-4.90	-1.81	1.56		8.55		17.92		26.32	29.66
QUOTE PROGETTO						78.45	76.66	76.62	76.68	76.67	76.68	76.68	76.45	75.95	75.95	76.45
DIST. PROGRESSIVE PROGETTO						-6.76	-4.08	-2.55	0.00	2.58	4.40	5.24	5.74	6.24	6.74	

AREA	
Scavo	16.54 mq
Rilevato	0.00 mq
Inerbimento	1.55 mq
Binder	0.28 mq
Base	0.44 mq
SuperCompattato	1.65 mq
Misto stabilizzato	1.37 mq
Usura	0.27 mq
Scotico	0.00 mq
Bonifica	0.00 mq



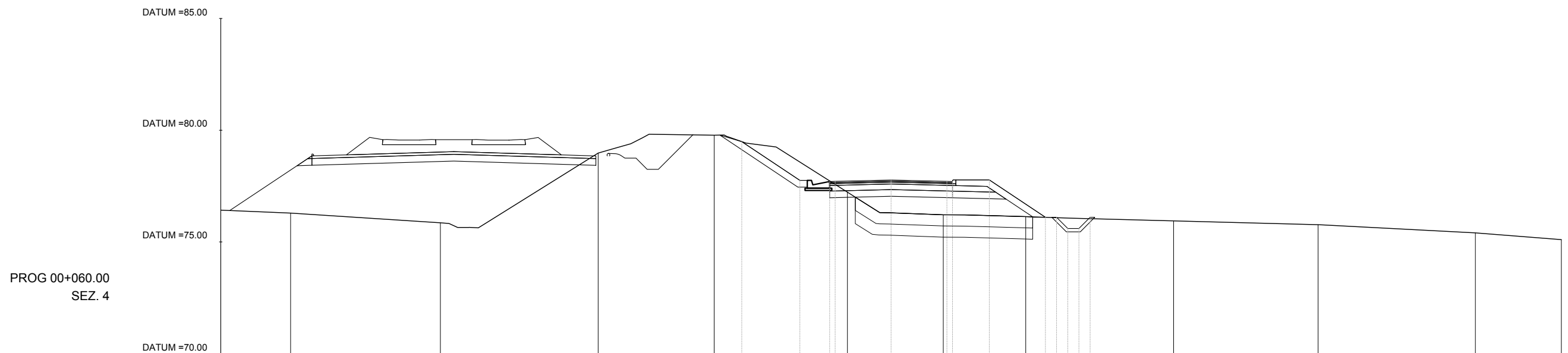
QUOTE TERRENO	77.09	76.90	76.19	78.78	79.52	76.90	76.67	76.55	76.34	76.14	75.24	74.90	
DIST. PROGRESSIVE TERRENO	-30.00	-24.96	-16.87	-12.24	-6.79	-0.67	3.07	8.52	12.46	18.85	25.03	30.00	
QUOTE PROGETTO					78.55	76.70	76.66	76.72	76.66	76.72	76.64	76.14	76.64
DIST. PROGRESSIVE PROGETTO					-6.86	-4.08	-2.55	0.00	2.58	4.40	5.03	6.03	6.53

AREA	
Scavo	7.29 mq
Rilevato	0.00 mq
Inerbimento	0.58 mq
Binder	0.27 mq
Base	0.44 mq
SuperCompattato	2.30 mq
Misto stabilizzato	1.81 mq
Usura	0.28 mq
Scotico	0.00 mq
Bonifica	0.00 mq



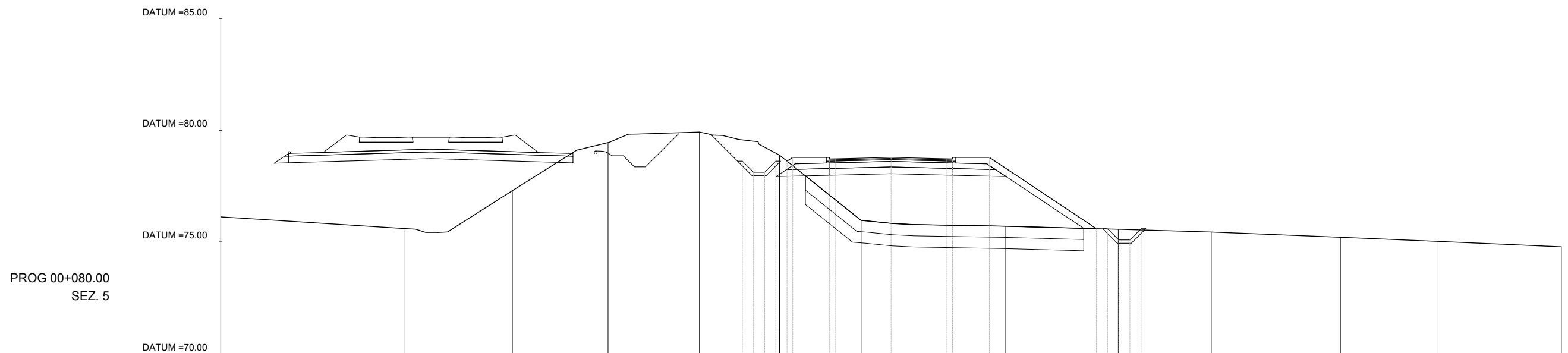
QUOTE TERRENO	76.79	76.61	76.41	76.17	77.48	79.37	79.65	78.38	76.74	76.58	76.49	76.19	76.05	75.52	74.94
DIST. PROGRESSIVE TERRENO	-30.00	-25.59	-21.77	-18.31	-14.61	-10.72	-7.36	-3.39	-0.26	3.96	9.55	16.35	19.69	26.08	30.00
QUOTE PROGETTO								76.98	77.05	76.98	77.05	76.56	76.06	76.06	76.56
DIST. PROGRESSIVE PROGETTO								-2.55	0.00	2.55	4.40	5.63	6.13	6.63	7.13

AREA	
Scavo	4.85 mq
Rilevato	9.17 mq
Inerbimento	2.43 mq
Binder	0.27 mq
Base	0.44 mq
SuperCompattato	2.30 mq
Misto stabilizzato	1.81 mq
Usura	0.28 mq
Scotico	4.06 mq
Bonifica	4.06 mq



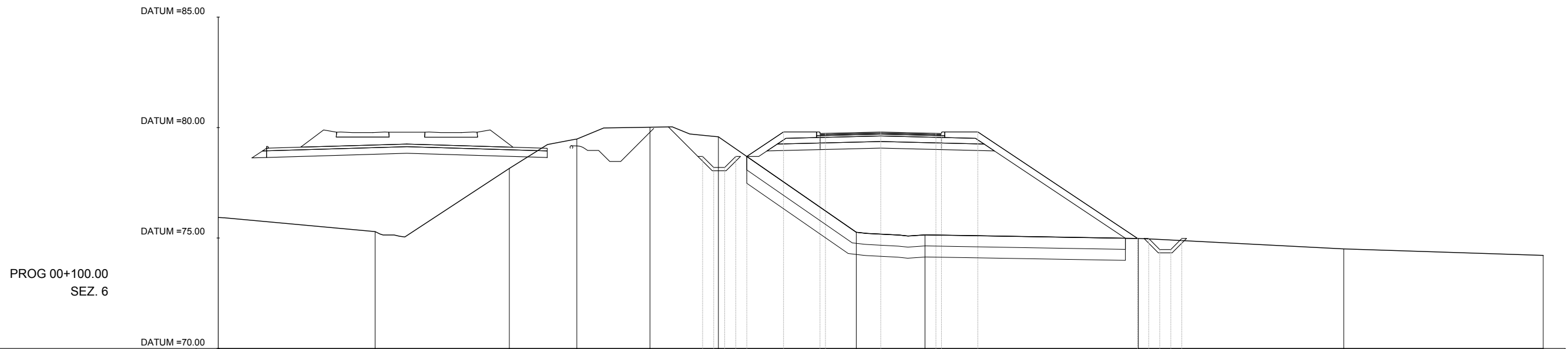
QUOTE TERRENO	76.42	76.29	75.85	78.98	79.78	77.23	76.22	76.13	75.94	75.77	75.41	75.10			
DIST. PROGRESSIVE TERRENO	-30.00	-26.87	-20.17	-13.11	-7.92	-1.95	2.34	6.03	12.65	19.11	26.15	30.00			
QUOTE PROGETTO					79.49	77.75	77.70	77.77	77.70	77.78	76.10	76.10	75.60	75.60	76.10
DIST. PROGRESSIVE PROGETTO					-6.68	-4.08	-2.56	0.00	2.58	4.40	6.91	7.41	7.91	8.41	8.91

AREA	
Scavo	3.59 mq
Rilevato	27.40 mq
Inerbimento	2.50 mq
Binder	0.27 mq
Base	0.44 mq
SuperCompattato	2.95 mq
Misto stabilizzato	2.24 mq
Usura	0.27 mq
Scotico	6.57 mq
Bonifica	6.57 mq



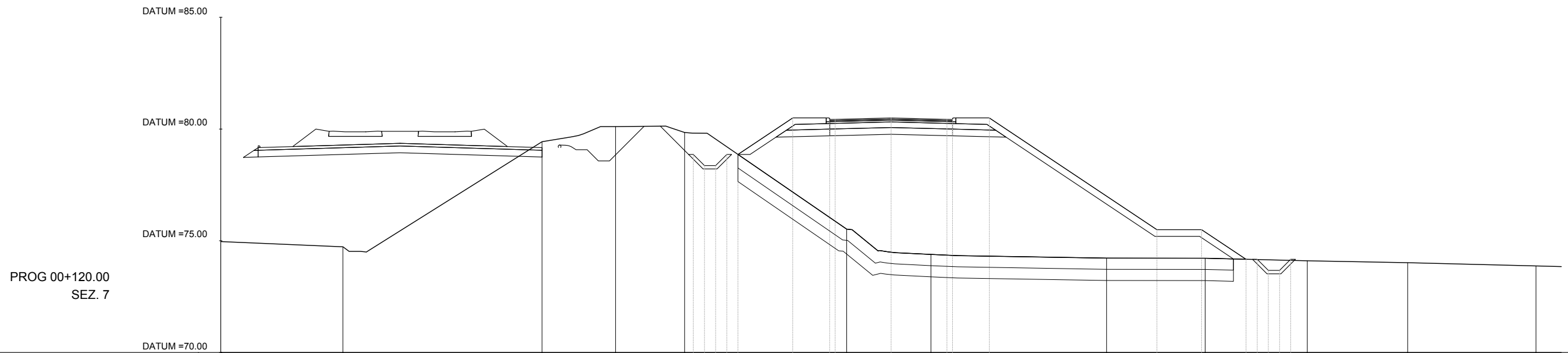
QUOTE TERRENO	76.12	75.60	77.29	79.44	79.92	78.88	75.96	75.70	75.57	75.44	75.21	75.02	74.78
DIST. PROGRESSIVE TERRENO	-30.00	-21.75	-16.95	-12.66	-8.58	-4.99	-1.34	5.11	10.17	14.33	20.11	24.44	30.00
QUOTE PROGETTO						78.62	78.12	78.72	78.79	75.59	75.09	75.59	
DIST. PROGRESSIVE PROGETTO						-6.66	-5.66	-2.56	4.40	9.19	10.69	11.19	

AREA	
Scavo	3.63 mq
Rilevato	54.54 mq
Inerbimento	3.84 mq
Binder	0.27 mq
Base	0.44 mq
SuperCompattato	2.95 mq
Misto stabilizzato	2.24 mq
Usura	0.27 mq
Scotico	9.10 mq
Bonifica	9.10 mq



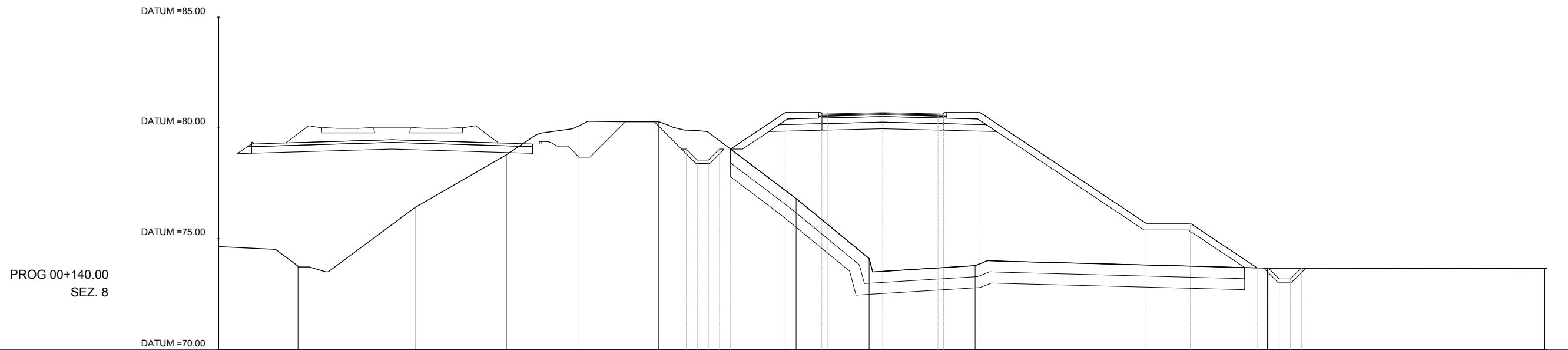
QUOTE TERRENO	75.93	75.29	78.15	79.48	80.02	79.58	75.26	75.14	74.98	74.51	74.21									
DIST. PROGRESSIVE TERRENO	-30.00	-22.89	-16.82	-13.76	-10.45	-7.35	-1.11	2.01	11.67	20.97	30.00									
QUOTE PROGETTO						78.69	78.19	78.19	78.69	78.69	79.80	79.74	79.80	79.80	74.98	74.98	74.48	74.48	74.98	
DIST. PROGRESSIVE PROGETTO						-8.06	-7.56	-7.06	-6.56	-6.06	-4.40	-2.56	0.00	2.56	4.40	11.63	12.13	12.63	13.13	13.63

AREA	
Scavo	3.68 mq
Rilevato	83.75 mq
Inerbimento	5.53 mq
Binder	0.28 mq
Base	0.44 mq
SuperCompattato	2.95 mq
Misto stabilizzato	2.24 mq
Usura	0.28 mq
Scotico	11.78 mq
Bonifica	11.78 mq



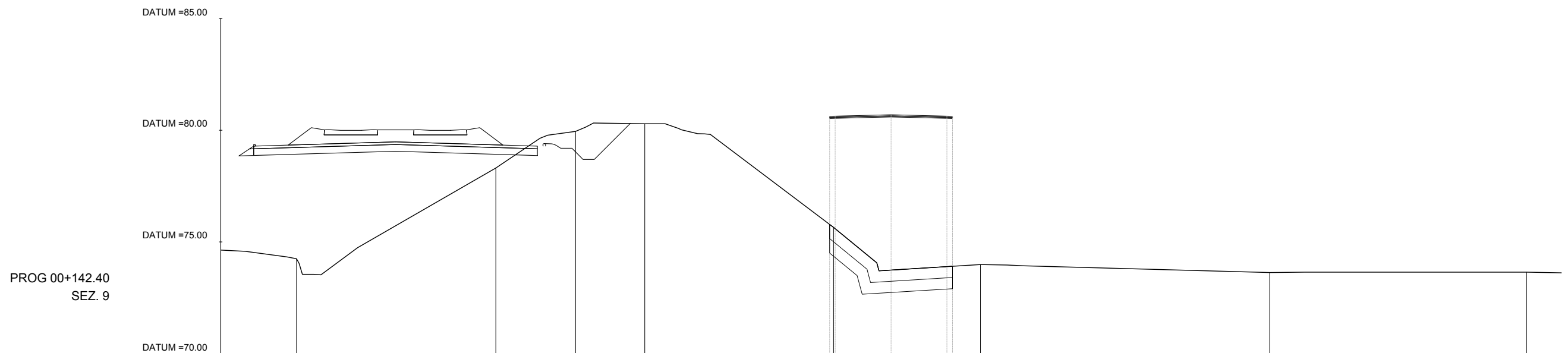
QUOTE TERRENO	74.96	74.73	79.43	80.11	79.85	75.52	74.39	74.22	74.22	74.10	74.02	73.87									
DIST. PROGRESSIVE TERRENO	-30.00	-24.53	-15.62	-12.33	-9.24	-1.99	1.78	9.65	14.06	18.63	23.12	28.86									
QUOTE PROGETTO					78.86	80.50	80.43	80.50	80.43	80.50	75.50	75.50	74.17	74.17	73.67	73.67	74.17				
DIST. PROGRESSIVE PROGETTO					-8.85	-8.35	-7.85	-7.35	-6.85	-4.40	-2.55	0.00	2.50	4.40	11.90	13.90	15.89	16.39	16.89	17.39	17.89

AREA	
Scavo	3.59 mq
Rilevato	97.95 mq
Inerbimento	5.91 mq
Binder	0.28 mq
Base	0.44 mq
SuperCompattato	2.95 mq
Misto stabilizzato	2.24 mq
Usura	0.27 mq
Scotico	12.75 mq
Bonifica	12.75 mq



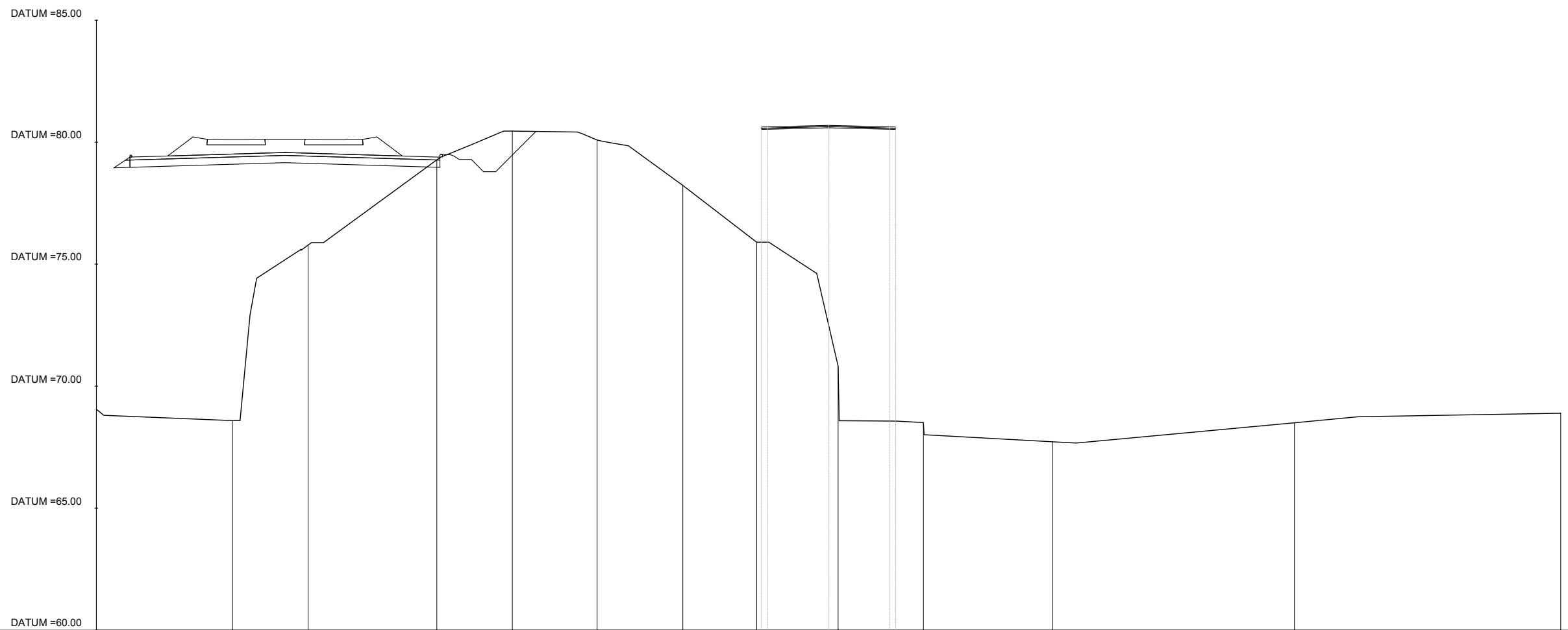
QUOTE TERRENO	74.64	73.76	76.41	78.79	80.10	80.28	76.81	74.11	73.78			73.67	73.66						
DIST. PROGRESSIVE TERRENO	-30.00	-26.42	-21.13	-17.00	-13.72	-10.12	-3.91	-0.61	4.18			17.38	29.91						
QUOTE PROGETTO							79.05	80.69	80.63	80.69	80.62	80.69	75.69	75.69	73.68	73.68	73.18	73.18	73.68
DIST. PROGRESSIVE PROGETTO							-8.87	-4.40	-2.56	0.00	2.56	4.40	11.90	13.90	16.92	17.42	17.92	18.42	18.92

AREA	
Scavo	0.00 mq
Rilevato	37.96 mq
Inerbimento	0.00 mq
Binder	0.28 mq
Base	0.00 mq
SuperCompattato	0.00 mq
Misto stabilizzato	0.00 mq
Usura	0.27 mq
Scotico	3.21 mq
Bonifica	3.21 mq



QUOTE TERRENO	74.63	74.25	78.31	79.95	80.29	75.65	73.99	73.63	73.65
DIST. PROGRESSIVE TERRENO	-30.00	-26.61	-17.69	-14.12	-11.02	-2.57	4.00	16.95	28.44
QUOTE PROGETTO						80.63	80.69	80.62	
DIST. PROGRESSIVE PROGETTO						-2.56	0.00	2.56	

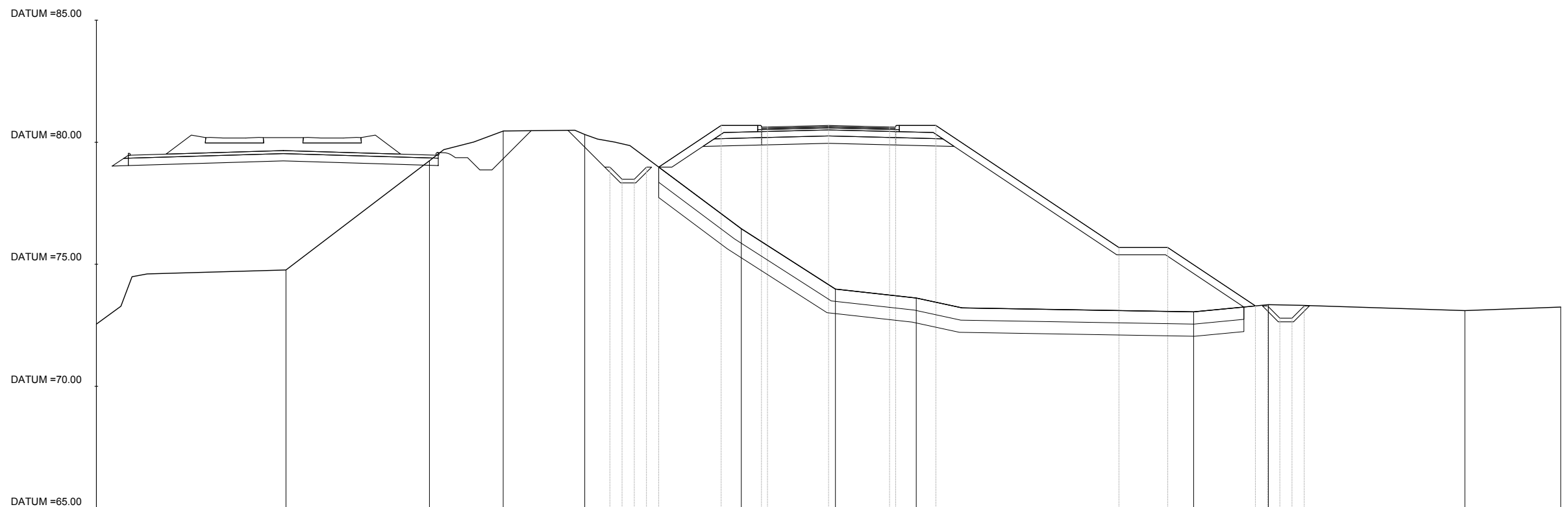
AREA	
Scavo	0.00 mq
Rilevato	46.87 mq
Inerbimento	0.00 mq
Binder	0.28 mq
Base	0.00 mq
SuperCompattato	0.00 mq
Misto stabilizzato	0.00 mq
Usura	0.27 mq
Scotico	0.00 mq
Bonifica	0.00 mq



PROG 00+160.00
SEZ. 10

QUOTE TERRENO	69.05	68.59	75.79	79.28	80.45	80.09	78.23	75.90	70.82	68.51	67.72	68.50	68.89
DIST. PROGRESSIVE TERRENO	-30.00	-24.42	-21.32	-16.05	-12.95	-9.48	-5.97	-2.94	0.39	3.89	9.18	19.09	30.00
QUOTE PROGETTO								80.83	80.69	80.62			
DIST. PROGRESSIVE PROGETTO								-2.55	0.00	2.50			

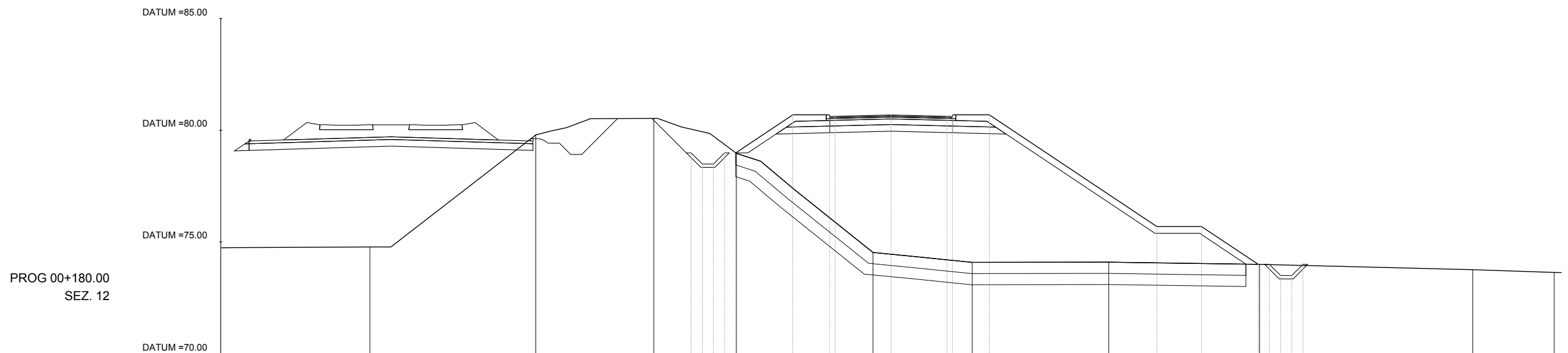
AREA	
Scavo	4.12 mq
Rilevato	105.31 mq
Inerbimento	6.16 mq
Binder	0.28 mq
Base	0.44 mq
SuperCompattato	2.95 mq
Misto stabilizzato	2.24 mq
Usura	0.27 mq
Scotico	12.79 mq
Bonifica	12.79 mq



PROG 00+172.40
SEZ. 11

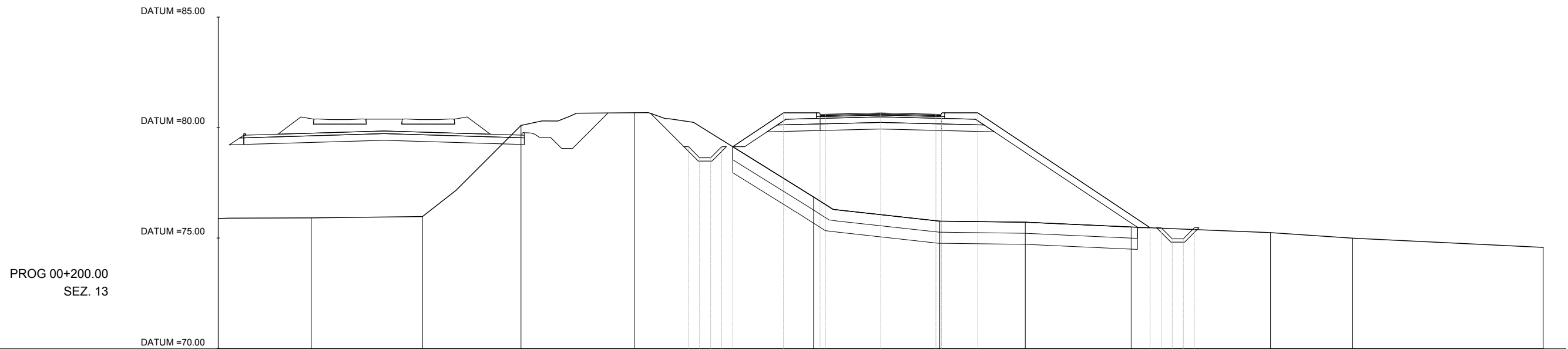
QUOTE TERRENO	72.55	74.77	79.24	80.46	80.32	76.46	73.99	73.62	73.05	73.35	73.10	73.25					
DIST. PROGRESSIVE TERRENO	-30.00	-22.23	-16.35	-13.33	-9.99	-3.57	0.28	3.59	14.96	18.02	26.07	30.00					
QUOTE PROGETTO					78.98	80.69	80.62	80.69	80.62	80.69	75.69	75.69	73.29	73.29	72.79	72.79	73.29
DIST. PROGRESSIVE PROGETTO					-8.96	-4.40	-2.55	0.00	2.50	4.40	11.90	13.90	17.49	17.99	18.49	18.99	19.49

AREA	
Scavo	4.03 mq
Rilevato	90.21 mq
Inerbimento	5.77 mq
Binder	0.28 mq
Base	0.44 mq
SuperCompattato	2.95 mq
Misto stabilizzato	2.24 mq
Usura	0.27 mq
Scotico	12.18 mq
Bonifica	12.18 mq



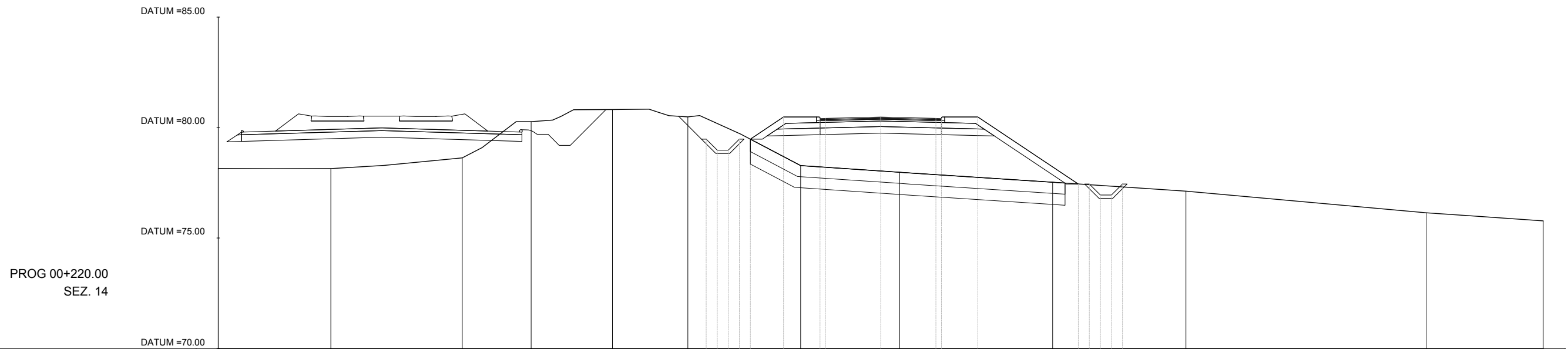
QUOTE TERRENO	74.74	74.77	79.79	80.53	78.96	74.53	74.09	74.09	74.00	73.76	73.64						
DIST. PROGRESSIVE TERRENO	-30.00	-23.32	-15.90	-10.62	-6.92	-0.81	3.63	9.74	16.50	26.03	29.68						
QUOTE PROGETTO					78.99	80.69	80.62	80.69	75.69	75.69	74.00	74.00	73.50	73.50	74.00		
DIST. PROGRESSIVE PROGETTO					-8.95	-4.40	-2.55	0.00	2.59	4.40	11.90	13.90	16.43	16.93	17.43	17.93	18.43

AREA	
Scavo	3.86 mq
Rilevato	60.37 mq
Inerbimento	4.27 mq
Binder	0.27 mq
Base	0.44 mq
SuperCompattato	2.95 mq
Misto stabilizzato	2.24 mq
Usura	0.28 mq
Scotico	9.58 mq
Bonifica	9.58 mq



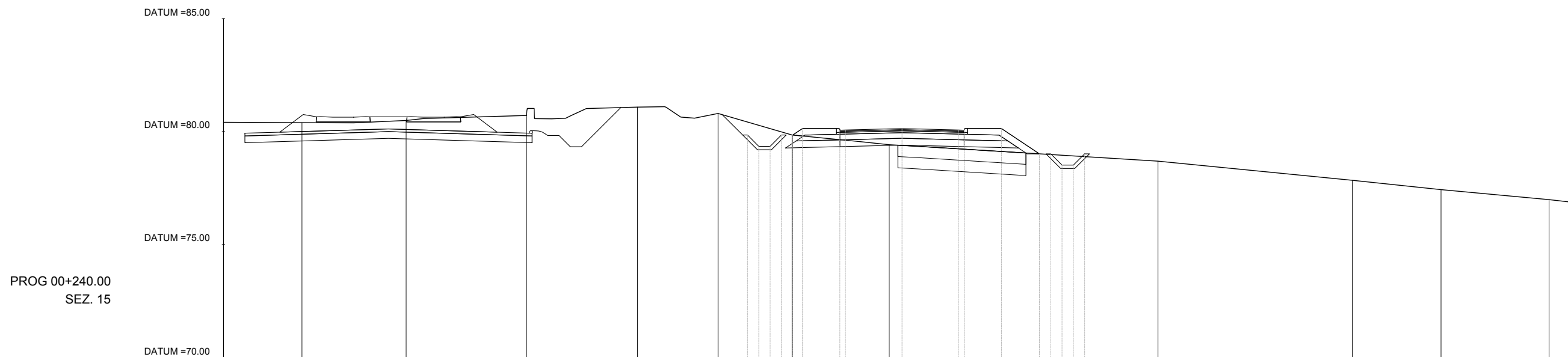
QUOTE TERRENO	75.88	75.91	75.97	80.10	80.67	76.86	75.76	75.72	75.50	75.25	74.99	74.57
DIST. PROGRESSIVE TERRENO	-30.00	-25.79	-20.75	-16.29	-11.16	-3.04	2.68	6.55	11.34	17.65	21.37	30.00
QUOTE PROGETTO						79.13	80.66	80.67	75.46			
DIST. PROGRESSIVE PROGETTO						-8.70	0.00	4.40	12.20			

AREA	
Scavo	3.21 mq
Rilevato	26.95 mq
Inerbimento	2.81 mq
Binder	0.27 mq
Base	0.44 mq
SuperCompattato	2.95 mq
Misto stabilizzato	2.24 mq
Usura	0.28 mq
Scotico	7.28 mq
Bonifica	7.28 mq



QUOTE TERRENO	78.15	78.14	78.63	80.27	80.82	80.48	78.28	77.98	77.52	77.12	76.14	75.78								
DIST. PROGRESSIVE TERRENO	-30.00	-24.90	-18.95	-15.83	-12.15	-8.73	-3.63	0.86	7.79	13.82	24.70	30.00								
QUOTE PROGETTO						79.48	78.98	78.98	79.48	80.48	80.41	80.48	80.48	80.41	80.48	77.45	77.45	76.95	76.95	77.45
DIST. PROGRESSIVE PROGETTO						-7.90	-7.40	-6.90	-6.40	-5.90	-4.40	-2.55	0.00	2.50	4.40	8.95	9.45	10.45	10.95	

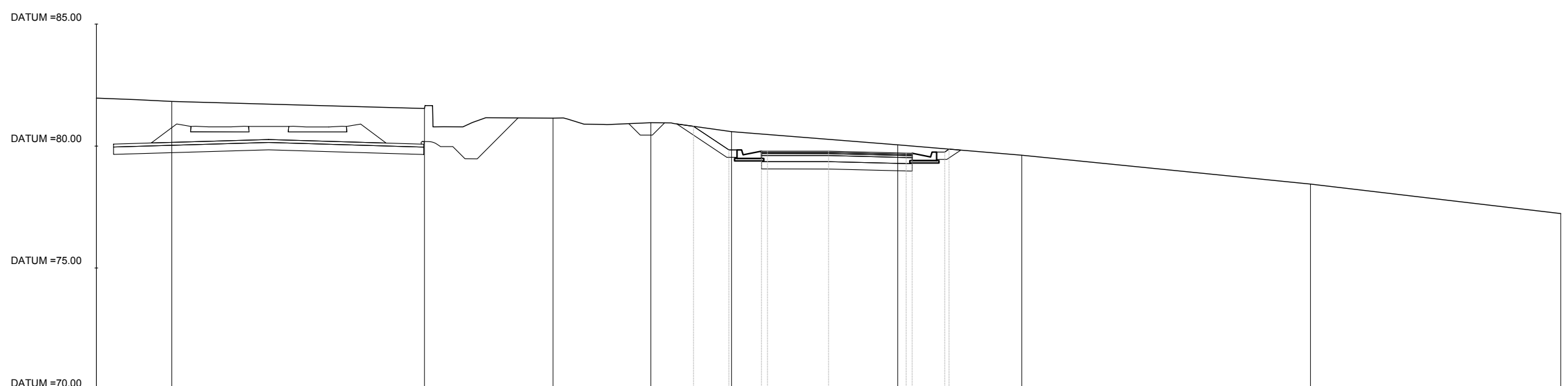
AREA	
Scavo	3.75 mq
Rilevato	3.41 mq
Inerbimento	1.40 mq
Binder	0.27 mq
Base	0.44 mq
SuperCompattato	2.95 mq
Misto stabilizzato	2.24 mq
Usura	0.27 mq
Scotico	2.84 mq
Bonifica	2.84 mq



QUOTE TERRENO	80.42	80.40	80.50	80.72	81.09	80.81	79.85	79.42	78.69	77.85	77.44	77.00
DIST. PROGRESSIVE TERRENO	-30.00	-26.53	-21.92	-16.60	-11.69	-8.13	-4.86	-0.57	11.32	19.91	23.83	28.61
QUOTE PROGETTO							79.85 79.35 79.35 79.85 80.14	80.14	80.07 80.07	80.14	79.02 79.02 78.52 78.52 79.02	
DIST. PROGRESSIVE PROGETTO							-6.83 -6.33 -5.83 -5.33 -4.83 -4.40	-2.56	0.00	2.56	4.40	6.08 6.58 7.08 7.58 8.08

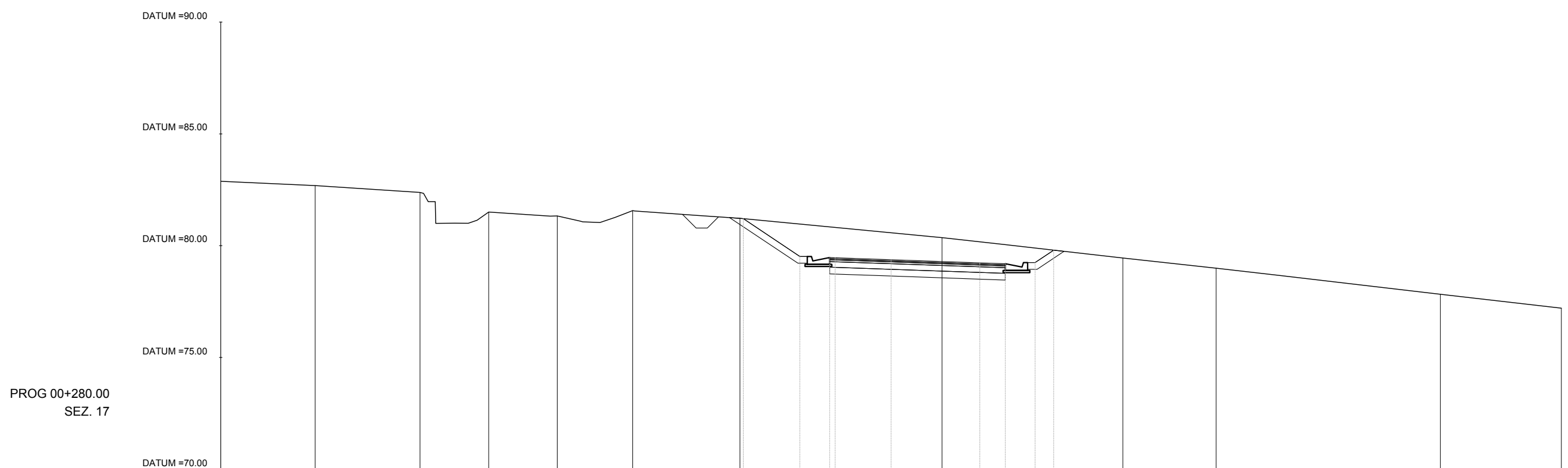
AREA	
Scavo	11.16 mq
Rilevato	0.00 mq
Inerbimento	0.99 mq
Binder	0.31 mq
Base	0.49 mq
SuperCompattato	1.85 mq
Misto stabilizzato	1.54 mq
Usura	0.31 mq
Scotico	0.00 mq
Bonifica	0.00 mq

PROG 00+260.00
SEZ. 16



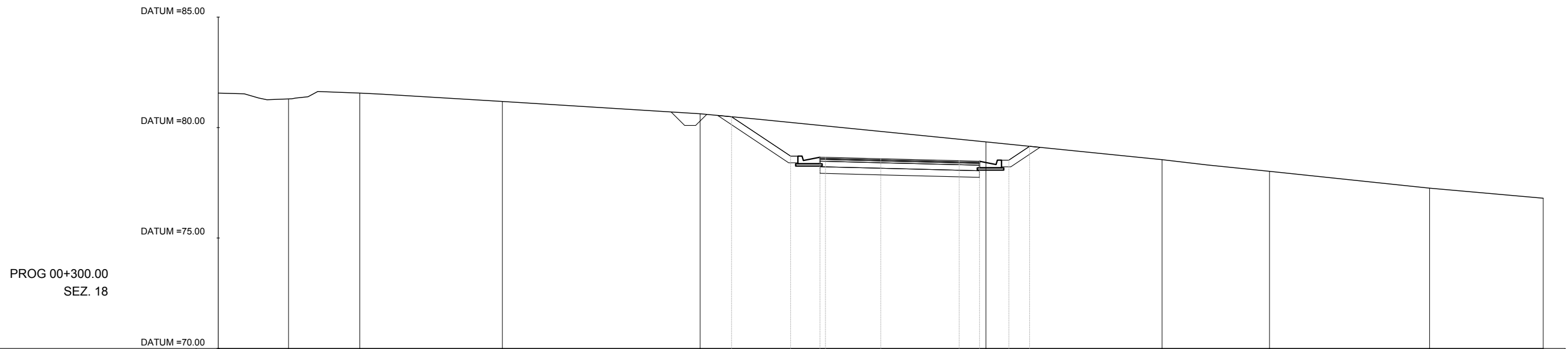
QUOTE TERRENO	81.97	81.83		81.54		81.14		80.95		80.59		80.05		79.62		78.44		77.23
DIST. PROGRESSIVE TERRENO	-30.00	-26.91		-16.56		-11.29		-7.28		-3.97		2.84		7.92		19.75		30.00
QUOTE PROGETTO								80.81		79.84	79.78		79.79		79.70	79.35		
DIST. PROGRESSIVE PROGETTO								-5.53		-4.08	-2.56		0.00		3.18	4.34		

AREA	
Scavo	22.04 mq
Rilevato	0.00 mq
Inerbimento	1.60 mq
Binder	0.39 mq
Base	0.63 mq
SuperCompattato	2.36 mq
Misto stabilizzato	1.97 mq
Usura	0.39 mq
Scotico	0.00 mq
Bonifica	0.00 mq



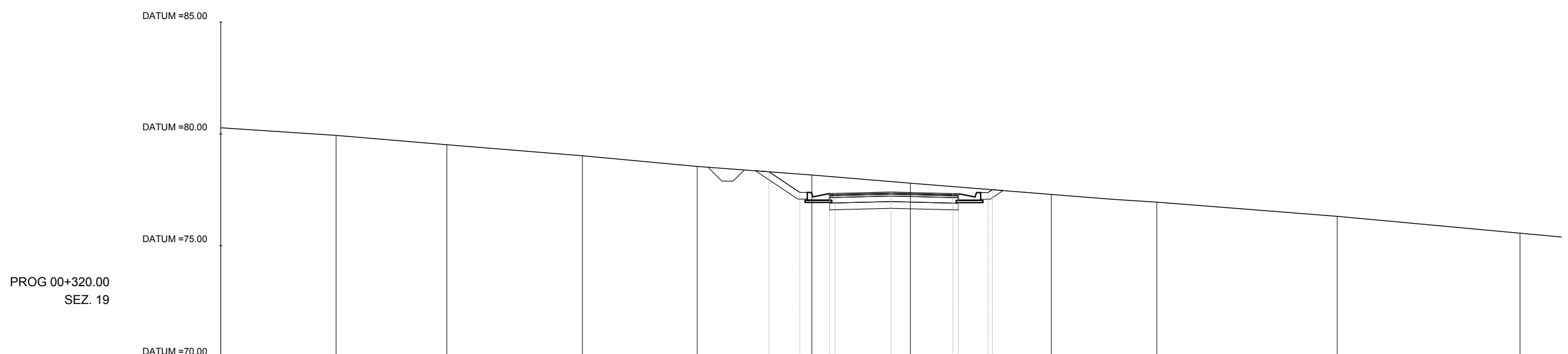
QUOTE TERRENO	82.88	82.69	82.38	81.50	81.33	81.57	81.22		80.36		79.45	78.99		77.82	77.20
DIST. PROGRESSIVE TERRENO	-30.00	-25.77	-21.08	-18.01	-14.94	-11.56	-6.76		2.28		10.37	14.55		24.59	30.00
QUOTE PROGETTO							81.21	79.52	78.46	79.37	79.23	79.19	79.24	79.80	
DIST. PROGRESSIVE PROGETTO							-6.62	-4.08	-2.56	0.00	3.97	5.11	6.44	7.28	

AREA	
Scavo	21.73 mq
Rilevato	0.00 mq
Inerbimento	1.69 mq
Binder	0.36 mq
Base	0.58 mq
SuperCompattato	2.17 mq
Misto stabilizzato	1.81 mq
Usura	0.36 mq
Scotico	0.00 mq
Bonifica	0.00 mq



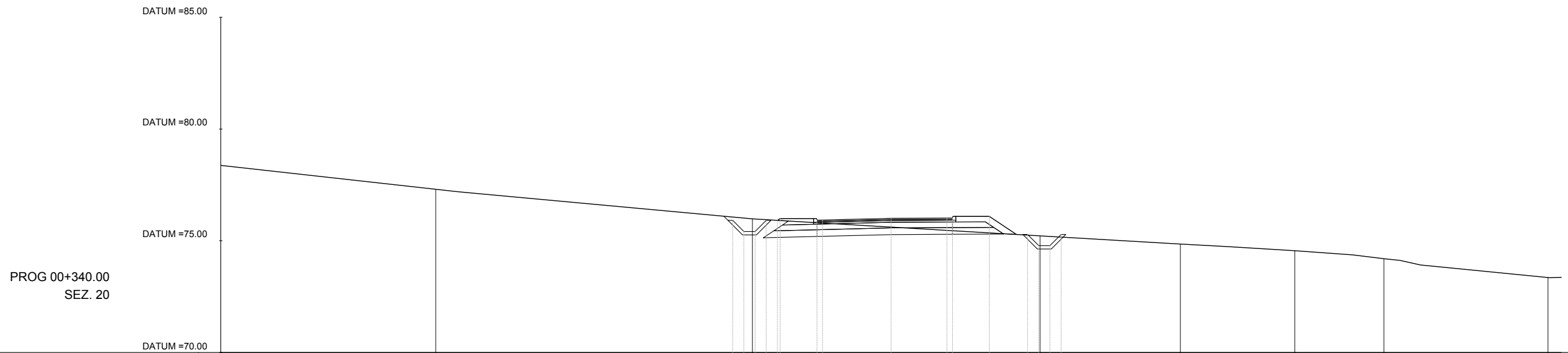
QUOTE TERRENO	81.56	81.30	81.56	81.18	80.62	79.35	78.55	78.02	77.26	76.80		
DIST. PROGRESSIVE TERRENO	-30.00	-26.82	-23.59	-17.13	-8.18	4.77	12.74	17.60	24.86	30.00		
QUOTE PROGETTO					80.49	78.71	78.66	78.59	78.50	78.48	78.53	79.15
DIST. PROGRESSIVE PROGETTO					-6.75	-4.08	-2.56	0.00	3.56	4.47	5.80	6.74

AREA	
Scavo	10.79 mq
Rilevato	0.00 mq
Inerbimento	0.96 mq
Binder	0.29 mq
Base	0.46 mq
SuperCompattato	1.73 mq
Misto stabilizzato	1.44 mq
Usura	0.29 mq
Scotico	0.00 mq
Bonifica	0.00 mq



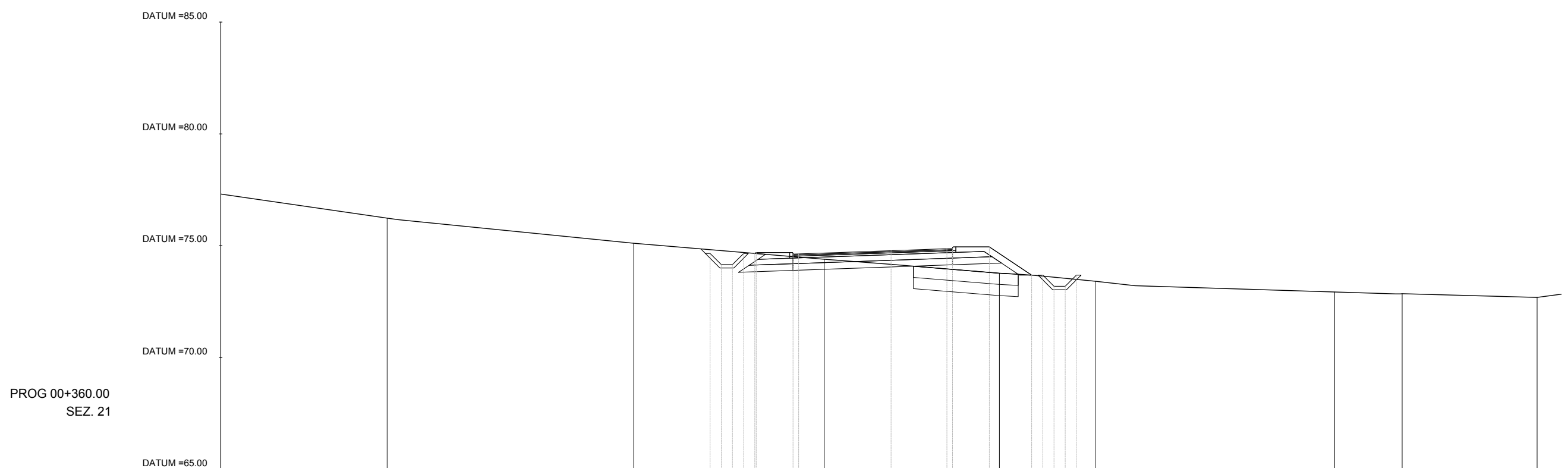
QUOTE TERRENO	80.27	79.94	79.52	79.02	78.55	78.17	77.80	77.30	76.95	76.32	75.56
DIST. PROGRESSIVE TERRENO	-30.00	-24.84	-19.88	-13.82	-8.67	-3.54	0.87	7.17	11.89	19.97	28.15
QUOTE PROGETTO						78.31	77.39	77.34	77.41	77.34	77.38
DIST. PROGRESSIVE PROGETTO						-5.46	-4.08	-2.56	0.00	3.09	4.33

AREA	
Scavo	5.43 mq
Rilevato	0.00 mq
Inerbimento	1.08 mq
Binder	0.30 mq
Base	0.49 mq
SuperCompattato	3.09 mq
Misto stabilizzato	2.37 mq
Usura	0.30 mq
Scotico	0.00 mq
Bonifica	0.00 mq



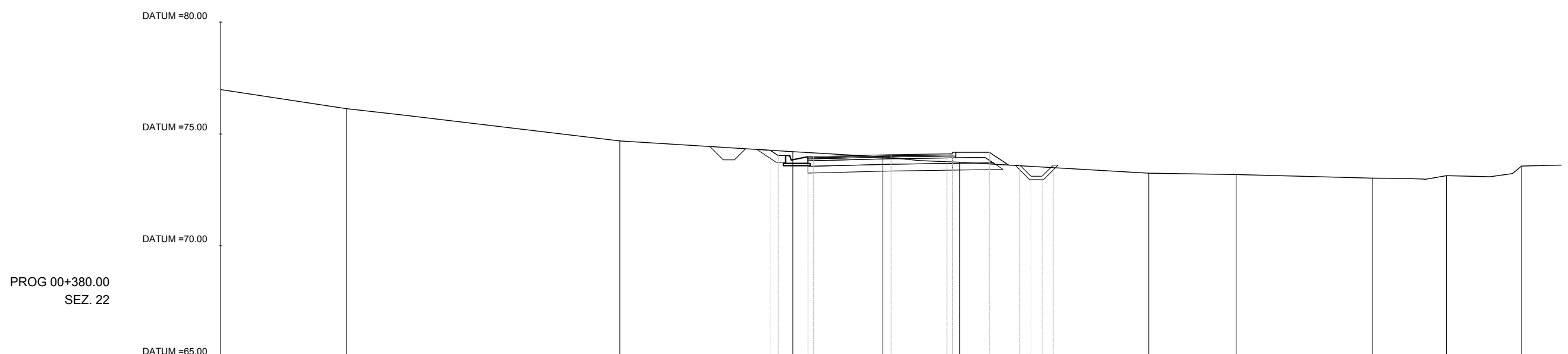
QUOTE TERRENO	78.37	77.30	75.98	75.22	74.85	74.56	74.20	73.35
DIST. PROGRESSIVE TERRENO	-30.00	-20.38	-6.21	6.67	12.95	18.07	22.06	29.40
QUOTE PROGETTO			75.91 75.41 75.41 75.91 75.99	75.93 75.93	76.01	76.02 76.02	76.09	75.28 74.78 74.78 75.28
DIST. PROGRESSIVE PROGETTO			-7.09 -6.59 -6.09 -5.59 -4.99	-3.07 -3.07	0.00	2.58 2.58	4.40	6.11 6.61 7.11 7.61

AREA	
Scavo	4.63 mq
Rilevato	3.43 mq
Inerbimento	1.29 mq
Binder	0.36 mq
Base	0.57 mq
SuperCompattato	3.39 mq
Misto stabilizzato	2.62 mq
Usura	0.36 mq
Scotico	2.35 mq
Bonifica	2.35 mq



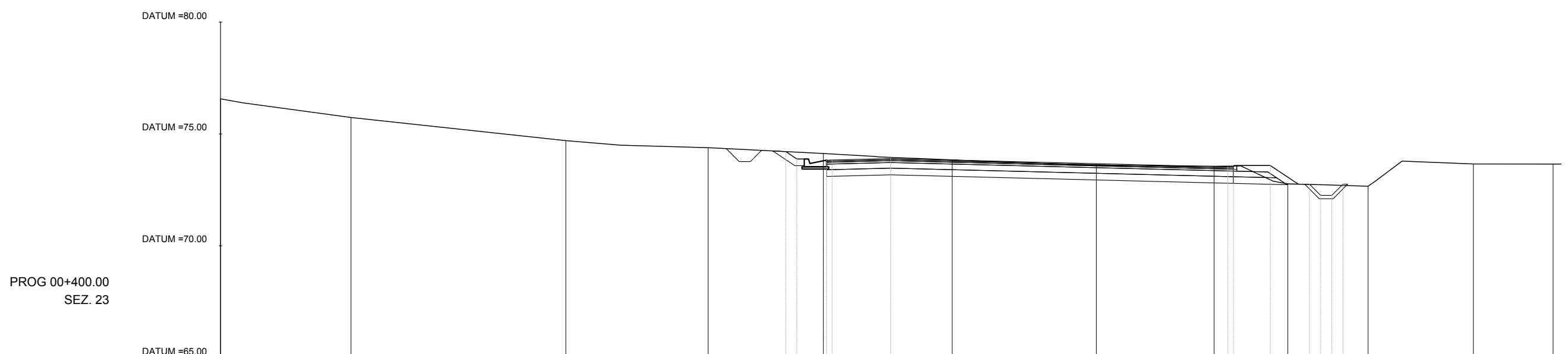
QUOTE TERRENO	77.31	76.23	75.11	74.39	73.77	73.41	72.93	72.85	72.69								
DIST. PROGRESSIVE TERRENO	-30.00	-22.55	-11.52	-2.99	4.85	9.14	19.85	22.87	28.92								
QUOTE PROGETTO				74.65	74.87	74.94	73.68	73.68	73.18	73.68							
DIST. PROGRESSIVE PROGETTO				-8.10	-7.60	-7.10	-6.60	-6.10	-4.34	0.00	2.50	4.40	6.29	6.79	7.29	7.79	8.29

AREA	
Scavo	6.49 mq
Rilevato	0.00 mq
Inerbimento	0.91 mq
Binder	0.32 mq
Base	0.52 mq
SuperCompattato	2.55 mq
Misto stabilizzato	2.03 mq
Usura	0.32 mq
Scotico	0.00 mq
Bonifica	0.00 mq



QUOTE TERRENO	76.98	76.13		74.69	74.21	73.97	73.73		73.25	73.18		73.02	73.13	73.56
DIST. PROGRESSIVE TERRENO	-30.00	-24.38		-12.14	-4.40	-0.37	3.08		11.54	15.45		21.55	24.86	28.22
QUOTE PROGETTO					74.27	74.07	74.11	74.18	73.61	73.11	73.11	73.61		
DIST. PROGRESSIVE PROGETTO					-5.41	0.00	2.58	4.40	5.76	6.26	6.76	7.26		

AREA	
Scavo	16.50 mq
Rilevato	0.00 mq
Inerbimento	1.14 mq
Binder	0.91 mq
Base	1.46 mq
SuperCompattato	6.11 mq
Misto stabilizzato	4.99 mq
Usura	0.91 mq
Scotico	0.00 mq
Bonifica	0.00 mq



QUOTE TERRENO	76.57	75.73	74.70	74.38	74.13	73.84	73.60	73.56	72.77	72.66	73.66	73.65
DIST. PROGRESSIVE TERRENO	-30.00	-24.16	-14.54	-8.18	-3.02	2.75	9.20	14.47	17.77	21.36	26.08	29.64
QUOTE PROGETTO					74.21 73.88	73.90		73.52	73.59	72.75 72.25 72.25		
DIST. PROGRESSIVE PROGETTO					-4.70 -4.20	0.00		15.99	16.99	18.74 19.24 19.74		