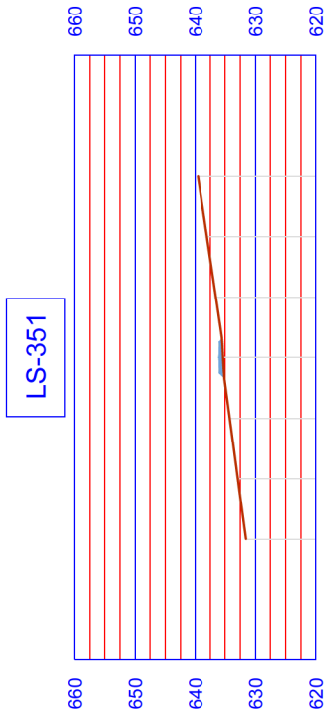
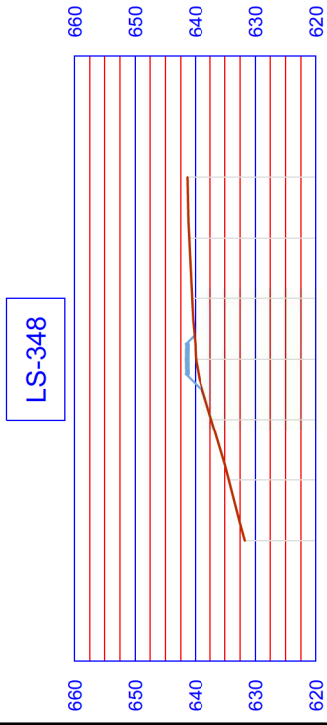
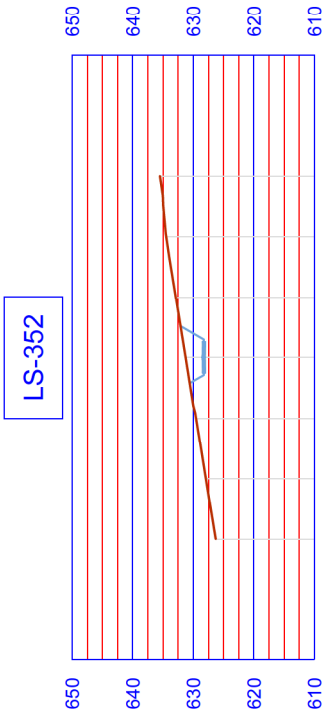
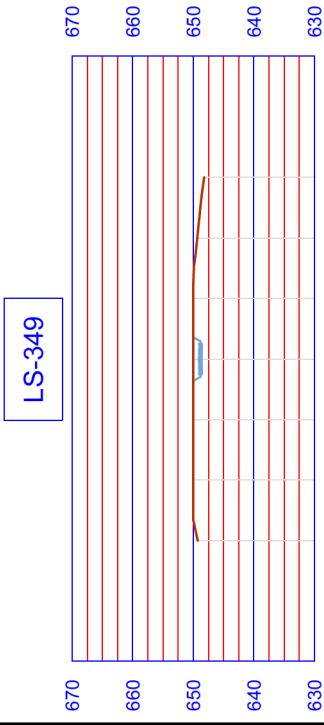
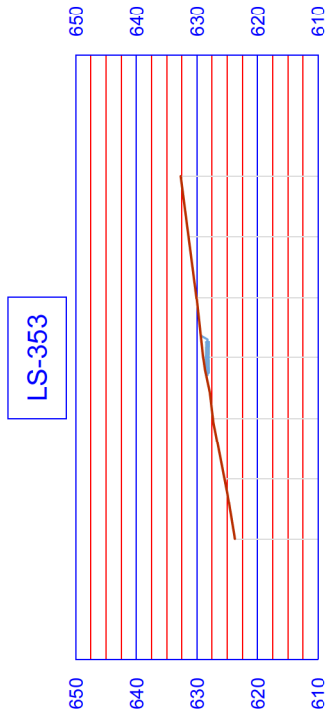
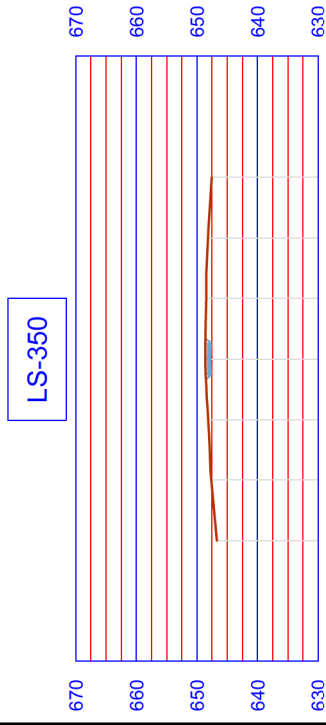
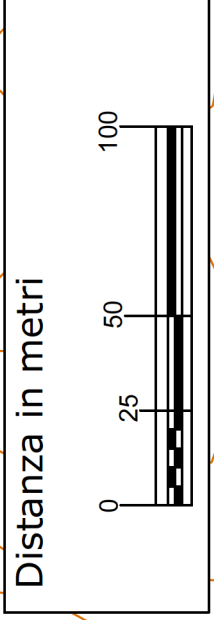
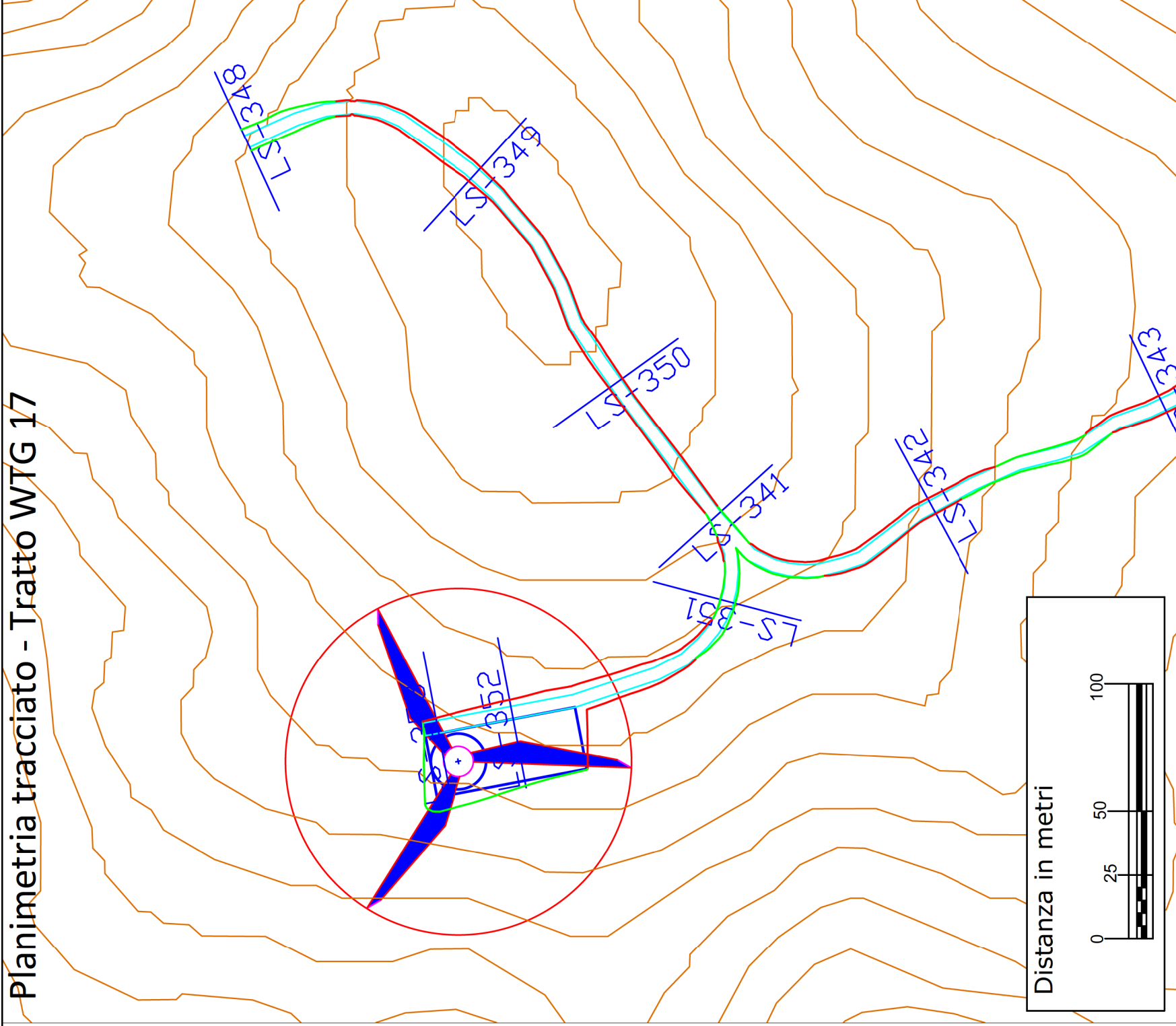


Sezioni trasversali



Planimetria tracciato - Tratto WTG 17



Committente:
ENPower
 Energy One

Progettista:
 ING. PAOLO BATTISTELLA
 Via Marconi 69
 40033 Casalecchio di Reno (BO)

Data	Revisione	Redatto	Verificato	Approvato
Ottobre 2021	Emissione	MS	BP	BP

REGIONE BASILICATA
 Provincia di Potenza
 Comune di Forenza - Comune di Maschito - Comune di Ripacandida
 Progetto definitivo "Parco eolico Piano della Spina"

ELABORATO:
A16 a 13

PLANIMETRIE STRADALI CON CURVE DI LIVELLO

FORMATO	A3	SCALA	-
----------------	----	--------------	---

LEGENDA

- WTG di progetto
- Plinto e piazzola
- Viabilità cantiere
- SCARPATA - Sterro
- SCARPATA - Riporto
- Sezione stradale

FOGLIO
 15 di 15