

IL CONCEDENTE

IL CONCESSIONARIO



# AUTOSTRADA REGIONALE CISPADANA DAL CASELLO DI REGGIOLO-ROLO SULLA A22 AL CASELLO DI FERRARA SUD SULLA A13

CODICE C.U.P. E81B0800060009


## PROGETTO DEFINITIVO

### ASSE AUTOSTRADALE (COMPRESIVO DEGLI INTERVENTI LOCALI)

PROGETTAZIONE STRADALE

VIABILITA' DI COLLEGAMENTO

C08 (EX MO07) VIAB. DI COLLEG. TRA LA S.C. SALDE ENTRA' ED IL POLO IND. DI FINALE E.  
SEZIONI TRASVERSALI ASTA PRINCIPALE - QUADERNO



IL PROGETTISTA

Ing. Antonio De Fazio  
Albo Ing. Prov. Bologna n°3696



RESPONSABILE INTEGRAZIONE  
PRESTAZIONI SPECIALISTICHE

Ing. Emilio Salsi  
Albo Ing. Reggio Emilia n° 945



IL CONCESSIONARIO

Autostrada Regionale  
Cispadana S.p.A.  
IL PRESIDENTE  
Graziano Pattuzzi

G					
F					
E					
D					
C					
B					
A	17.04.2012	EMISSIONE	Azzolini	De Fazio	Salsi
REV.	DATA	DESCRIZIONE	REDAZIONE	CONTROLLO	APPROVAZIONE

IDENTIFICAZIONE ELABORATO

NUM. PROGR.	FASE	LOTTO	GRUPPO	CODICE OPERA WBS	TRATTO OPERA	AMBITO	TIPO ELABORATO	PROGRESSIVO	REV.
1417	PD	0	C08	CCS08	0	SD	SZ	01	A

DATA: MAGGIO 2012

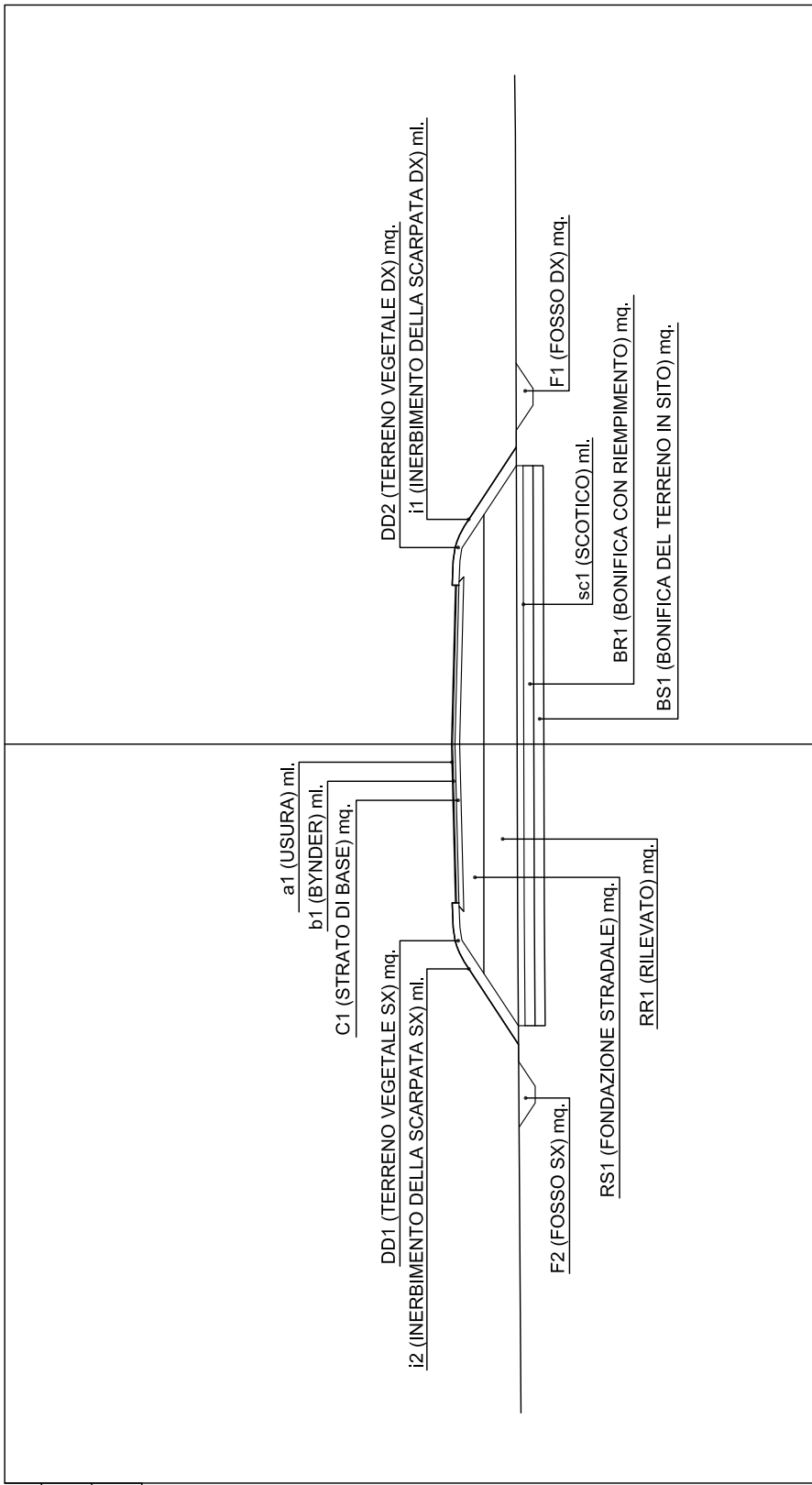
SCALA: 1:200

# LEGENDA DELLE VOCI PER IL COMPUTO DEI MOVIMENTI TERRA

PROFILO NOME\_ASSE

SEZIONE NUMERO\_SEZIONE

PROGRESSIVA PROGRESSIVA



QUOTA\_RIFERIMENTO  
 SCALA\_X  
 SCALA\_Y

# SEZIONI MOVIMENTO TERRA

CCS08 - ASSE A



















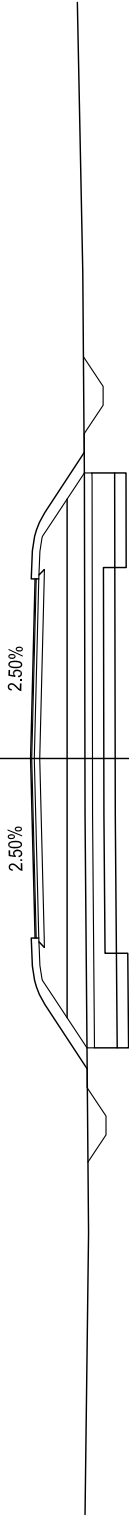
PROFILO C08-01BIS

SEZIONE 10

PROGRESSIVA 225.00

BONIFICA CON RIEMPIMENTO  
 BR1 6.05 mq.  
 BONIFICA IN SITO  
 BS1 0.75 mq.  
 BS2 3.06 mq.  
 BS3 0.75 mq.  
 Totale: 4.56 mq.  
 BASE  
 C1 1.38 mq.  
 TERRENO VEGETALE  
 DD1 0.93 mq.  
 DD2 0.89 mq.  
 Totale: 1.82 mq.  
 FOSSO  
 F1 0.65 mq.  
 F2 0.60 mq.  
 Totale: 1.25 mq.  
 RILEVATO  
 RR1 6.88 mq.  
 RILEVATO SOTTOFONDAZIONE  
 RS1 8.55 mq.  
 USURA  
 a1 9.50 ml.  
 BINDER  
 b1 9.50 ml.  
 INERBIMENTO  
 i1 3.86 ml.  
 i2 3.71 ml.  
 Totale: 7.57 ml.  
 SCOTICO  
 sc15 15.20 ml.

200  
200



PROGRESSIVE TERRENO	20.00	12.55	-1.49	12.72	12.84	20.00
PARZIALI TERRENO	7.45	11.06	8.84	7.16	3.96	7.16
QUOTE TERRENO	12.72	12.62	12.72	12.73	12.75	12.92
PROGRESSIVE PROGETTO	12.64	12.16	12.66	12.74	12.74	12.74
PARZIALI PROGETTO	0.72	0.50	0.50	0.50	0.50	0.50
QUOTE PROGETTO	12.64	12.16	12.66	12.74	12.74	12.74
PROGRESSIVE TERRENO	10.68	9.96	9.46	8.09	8.59	12.92
PARZIALI TERRENO	0.72	0.50	0.75	0.74	0.75	0.75
QUOTE TERRENO	10.68	9.96	9.46	8.09	8.59	12.92
PROGRESSIVE PROGETTO	12.64	12.16	12.66	12.74	12.74	12.74
PARZIALI PROGETTO	0.72	0.50	0.75	0.74	0.75	0.75
QUOTE PROGETTO	12.64	12.16	12.66	12.74	12.74	12.74
PROGRESSIVE TERRENO	14.04	14.09	14.04	14.09	14.09	14.09
PARZIALI TERRENO	1.30	2.16	1.30	2.04	2.04	2.04
QUOTE TERRENO	14.04	14.09	14.04	14.09	14.09	14.09
PROGRESSIVE PROGETTO	14.16	14.16	14.16	14.16	14.16	14.16
PARZIALI PROGETTO	4.75	4.75	4.75	4.75	4.75	4.75
QUOTE PROGETTO	14.16	14.16	14.16	14.16	14.16	14.16
PROGRESSIVE TERRENO	12.76	12.24	12.24	12.24	12.24	12.76
PARZIALI TERRENO	0.78	0.50	0.50	0.50	0.50	0.78
QUOTE TERRENO	12.76	12.24	12.24	12.24	12.24	12.76
PROGRESSIVE PROGETTO	12.76	12.24	12.24	12.24	12.24	12.76
PARZIALI PROGETTO	0.78	0.50	0.50	0.50	0.50	0.78
QUOTE PROGETTO	12.76	12.24	12.24	12.24	12.24	12.76

PROFILO C08-01BIS

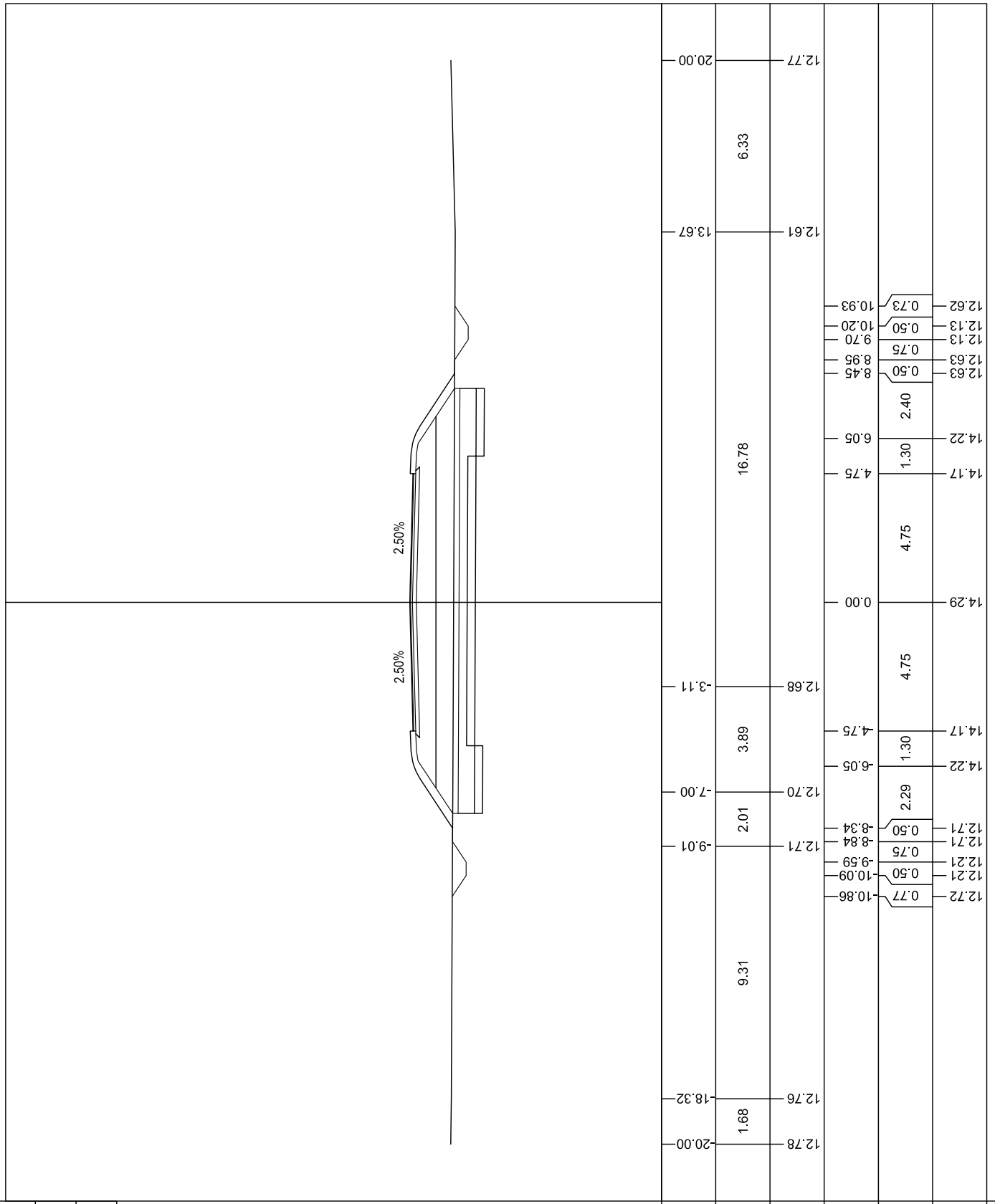
SEZIONE 11

PROGRESSIVA 250.00

- BONIFICA CON RIEMPIMENTO
- BR1 6.22 mq.
- BONIFICA IN SITO
- BS1 0.74 mq.
- BS2 3.20 mq.
- BS3 0.75 mq.
- Totale: 4.69 mq.
- BASE
- C1 1.40 mq.
- TERRENO VEGETALE
- DD1 0.97 mq.
- DD2 1.00 mq.
- Totale: 1.97 mq.
- FOSSO
- F1 0.63 mq.
- F2 0.61 mq.
- Totale: 1.24 mq.
- RILEVATO
- RR1 9.56 mq.
- RILEVATO SOTTOFONDAZIONE
- RS1 8.57 mq.
- USURA
- a1 9.50 ml.
- BINDER
- b1 9.50 ml.
- INERBIMENTO
- i1 4.01 ml.
- i2 4.14 ml.
- Totale: 8.15 ml.
- SCOTICO
- sc15 15.69 ml.

200

200



PROGRESSIVE TERRENO	18.32	-7.00	-3.11	12.68	12.77	20.00
PARZIALI TERRENO	1.68	2.01	3.89	16.78	6.33	
QUOTE TERRENO	12.78	12.70	12.68	4.75	14.17	12.77
PROGRESSIVE PROGETTO	12.72	12.21	14.22	14.17	14.22	12.62
PARZIALI PROGETTO	0.77	0.50	2.29	1.30	2.40	0.73
QUOTE PROGETTO	12.21	12.71	14.22	4.75	14.17	12.62

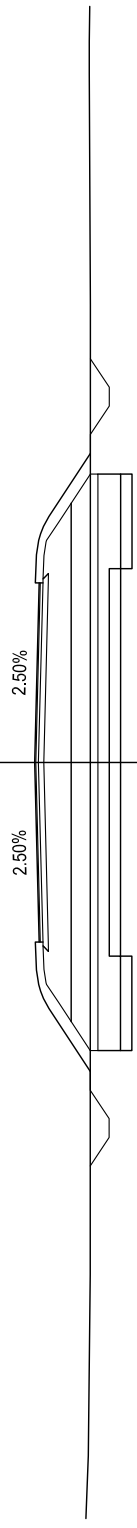
PROFILO C08-01BIS

SEZIONE 12

PROGRESSIVA 275.00

BONIFICA CON RIEMPIMENTO  
 BR1 6.07 mq.  
 BONIFICA IN SITO  
 BS1 0.75 mq.  
 BS2 3.07 mq.  
 BS3 0.75 mq.  
 Totale: 4.57 mq.  
 BASE  
 C1 1.38 mq.  
 TERRENO VEGETALE  
 DD1 0.91 mq.  
 DD2 0.92 mq.  
 Totale: 1.83 mq.  
 FOSSO  
 F1 0.64 mq.  
 F2 0.64 mq.  
 Totale: 1.28 mq.  
 RILEVATO  
 RR1 7.23 mq.  
 RILEVATO SOTTOFONDAZIONE  
 RS1 8.57 mq.  
 USURA  
 a1 9.50 ml.  
 BINDER  
 b1 9.50 ml.  
 INERBIMENTO  
 i1 3.81 ml.  
 i2 3.81 ml.  
 Totale: 7.62 ml.  
 SCOTICO  
 sc15 15.25 ml.

200  
200



PROGRESSIVE TERRENO	13.07	13.00	18.34	13.55	12.95	12.97	17.37	18.21	19.07	20.00
PARZIALI TERRENO	1.66	4.79	25.63	5.29	12.08	12.97	17.37	18.21	19.07	20.00
QUOTE TERRENO	13.07	13.00	18.34	13.55	12.95	12.97	17.37	18.21	19.07	20.00
PROGRESSIVE PROGETTO	12.95	12.95	12.95	12.95	12.95	12.95	12.95	12.95	12.95	12.95
PARZIALI PROGETTO	0.75	1.30	2.12	2.12	4.75	4.75	4.75	4.75	4.75	4.75
QUOTE PROGETTO	12.95	12.45	12.95	12.95	12.95	12.95	12.95	12.95	12.95	12.95
	0.75	0.50	0.75	0.50	0.75	0.50	0.75	0.50	0.75	0.50
	10.67	9.92	9.42	8.67	8.17	8.18	8.18	8.68	9.43	10.68
	12.95	12.45	12.95	12.95	12.95	12.95	12.95	12.95	12.45	12.95
	0.75	0.50	0.75	0.50	0.75	0.50	0.75	0.50	0.75	0.50
	14.30	14.35	14.30	14.35	14.30	14.35	14.30	14.35	14.30	14.35
	1.30	1.30	1.30	1.30	1.30	1.30	1.30	1.30	1.30	1.30
	12.95	12.45	12.95	12.95	12.95	12.95	12.95	12.95	12.45	12.95
	0.75	0.50	0.75	0.50	0.75	0.50	0.75	0.50	0.75	0.50
	10.67	9.92	9.42	8.67	8.17	8.18	8.18	8.68	9.43	10.68
	12.95	12.45	12.95	12.95	12.95	12.95	12.95	12.95	12.45	12.95
	0.75	0.50	0.75	0.50	0.75	0.50	0.75	0.50	0.75	0.50
	14.30	14.35	14.30	14.35	14.30	14.35	14.30	14.35	14.30	14.35
	1.30	1.30	1.30	1.30	1.30	1.30	1.30	1.30	1.30	1.30
	12.95	12.45	12.95	12.95	12.95	12.95	12.95	12.95	12.45	12.95
	0.75	0.50	0.75	0.50	0.75	0.50	0.75	0.50	0.75	0.50
	10.67	9.92	9.42	8.67	8.17	8.18	8.18	8.68	9.43	10.68
	12.95	12.45	12.95	12.95	12.95	12.95	12.95	12.95	12.45	12.95
	0.75	0.50	0.75	0.50	0.75	0.50	0.75	0.50	0.75	0.50
	14.30	14.35	14.30	14.35	14.30	14.35	14.30	14.35	14.30	14.35
	1.30	1.30	1.30	1.30	1.30	1.30	1.30	1.30	1.30	1.30
	12.95	12.45	12.95	12.95	12.95	12.95	12.95	12.95	12.45	12.95
	0.75	0.50	0.75	0.50	0.75	0.50	0.75	0.50	0.75	0.50
	10.67	9.92	9.42	8.67	8.17	8.18	8.18	8.68	9.43	10.68







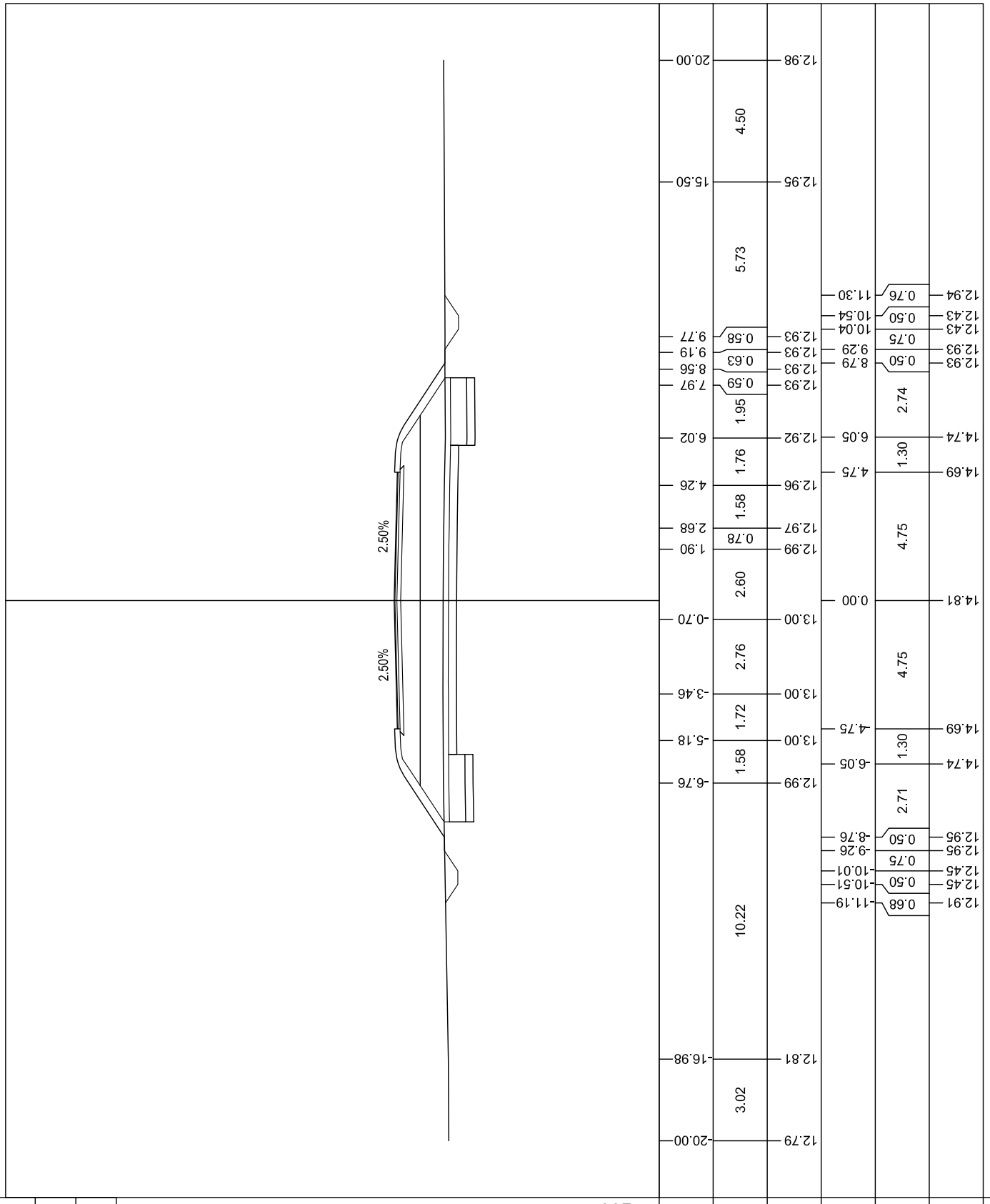
PROFILO C08-01BIS

SEZIONE 15

PROGRESSIVA 350.00

BONIFICA CON RIEMPIMENTO  
 BR1 1.51 mq.  
 BR2 1.49 mq.  
 Totale: 3.00 mq.  
 BONIFICA IN SITO  
 BS1 3.44 mq.  
 BS2 0.75 mq.  
 BS2 0.75 mq.  
 Totale: 4.94 mq.  
 BASE  
 C1 1.40 mq.  
 TERRENO VEGETALE  
 DD1 1.14 mq.  
 DD2 1.15 mq.  
 Totale: 2.29 mq.  
 FOSSO  
 F1 0.59 mq.  
 F2 0.64 mq.  
 Totale: 1.23 mq.  
 RILEVATO  
 RR1 13.14 mq.  
 RILEVATO SOTTOFONDAZIONE  
 RS2 8.44 mq.  
 USURA  
 a1 9.50 ml.  
 BINDER  
 b1 9.50 ml.  
 INERBIMENTO  
 I1 4.52 ml.  
 I2 4.55 ml.  
 Totale: 9.07 ml.  
 SICO 200  
 SICO 200

16.44 ml.



PROGRESSIVE TERRENO	20.00	15.50	20.00
PARZIALI TERRENO	12.98	12.95	12.98
QUOTE TERRENO	12.98	12.95	12.98
PROGRESSIVE PROGETTO	12.98	12.95	12.98
PARZIALI PROGETTO	12.98	12.95	12.98
QUOTE PROGETTO	12.98	12.95	12.98











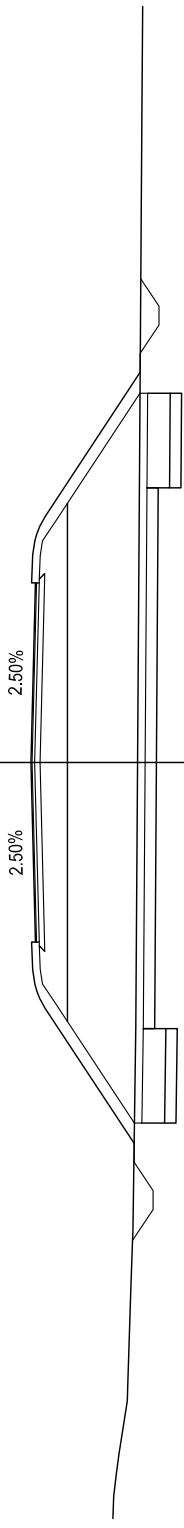


PROFILO C08-01BIS

SEZIONE 22

PROGRESSIVA 525.00

BONIFICA CON RIEMPIMENTO  
 BR1 1.50 mq.  
 BR2 1.50 mq.  
 Totale: 3.00 mq.  
 BONIFICA IN SITO  
 BS1 4.29 mq.  
 BS2 0.75 mq.  
 BS2 0.75 mq.  
 BS2 5.79 mq.  
 Totale: 7.83 mq.  
 BASE  
 C1 1.36 mq.  
 TERRENO VEGETALE  
 DD1 1.59 mq.  
 DD2 1.69 mq.  
 Totale: 3.28 mq.  
 FOSSO  
 F1 0.67 mq.  
 F2 0.60 mq.  
 Totale: 1.27 mq.  
 RILEVATO  
 RR1 30.55 mq.  
 RILEVATO SOTTOFONDAZIONE  
 RS2 8.60 mq.  
 USURA  
 a1 9.50 ml.  
 BINDER  
 b1 9.50 ml.  
 INERBIMENTO  
 I1 6.09 ml.  
 I2 6.38 ml.  
 Totale: 12.47 ml.  
 SICO 200  
 SICO 200



PROGRESSIVE TERRENO	19.30 ml.	12.72	13.80	12.72	-6.99	12.78	12.78	15.48	15.43	15.43	15.55	15.43	15.48	15.43	12.59	20.00
PARZIALI TERRENO		1.08	2.65	1.40	0.44	5.73	1.08	4.03	1.30	4.75	0.00	4.75	1.30	4.75	2.95	
QUOTE TERRENO		12.90	13.00	13.22	12.99	12.87	12.64	12.82	12.82	12.82	12.66	12.66	12.66	12.66	12.59	
PROGRESSIVE PROGETTO		13.38	13.36	13.29	13.00	12.87	12.64	12.82	12.82	12.82	12.66	12.66	12.66	12.66	12.59	
PARZIALI PROGETTO		0.59	0.58	0.54	0.44	1.08	0.81	4.03	1.30	4.75	0.00	4.75	1.30	4.27		
QUOTE PROGETTO		12.86	12.32	12.32	12.32	12.86	12.86	12.82	12.82	12.82	12.66	12.66	12.66	12.66	12.59	







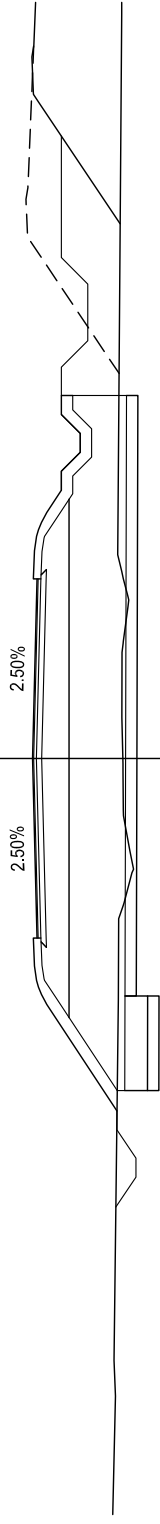
PROFILO C08-01BIS

SEZIONE 25

PROGRESSIVA 600.00

- BONIFICA CON RIPIIMENTO
- BR1 1.50 mq.
- BONIFICA IN SITO
- BS1 4.77 mq.
- BS1 0.75 mq.
- Totale: 5.52 mq.
- BASE
- C1 1.40 mq.
- TERRENO VEGETALE
- DD1 1.51 mq.
- DD2 1.33 mq.
- Totale: 2.84 mq.
- FOSSO
- F1 0.65 mq.
- RILEVATO
- RR1 23.06 mq.
- RILEVATO SOTTOFONDAZIONE
- RS1 8.58 mq.
- USURA
- a1 9.50 ml.
- BINDER
- b1 9.50 ml.
- INERBIMENTO
- i1 5.18 ml.
- i2 2.52 ml.
- Totale: 7.70 ml.
- SCOTTICO
- sc1 18.38 ml.

200  
200



PROGRESSIVE TERRENO	13.28	13.21	13.25	13.25	15.92	16.87	20.00	20.00	13.08	14.49	15.35	16.70	18.05	19.65	20.00
PARZIALI TERRENO	3.13	0.95	9.53	2.15	6.39	13.13	13.13	6.81	0.86	1.35	1.35	1.35	1.60	0.35	
QUOTE TERRENO	13.28	13.21	13.25	13.25	15.92	16.87	20.00	13.08	14.49	15.35	16.70	18.05	19.65	20.00	
PROGRESSIVE PROGETTO	13.20	12.67	11.07	10.57	9.32	4.75	0.00	15.40	15.28	15.33	15.28	15.33	14.64	14.64	14.64
PARZIALI PROGETTO	0.80	0.50	0.75	0.50	3.27	1.30	4.75	4.75	1.30	1.05	1.30	1.05	0.50	0.50	0.50
QUOTE PROGETTO	13.20	12.67	11.07	10.57	9.32	4.75	0.00	15.40	15.28	15.33	15.28	15.33	14.64	14.64	14.64



















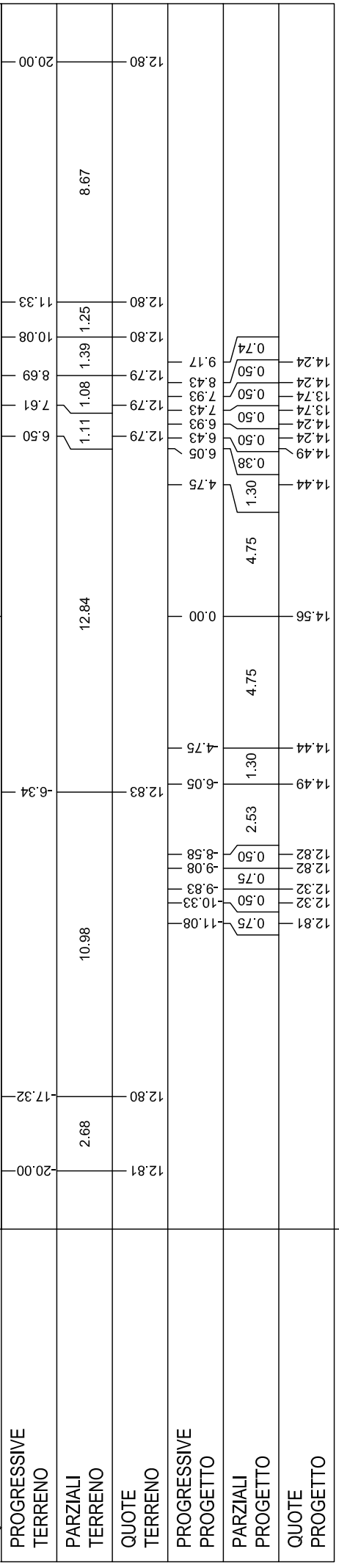
PROFILO C08-01BIS

SEZIONE 34

PROGRESSIVA 825.00

- BONIFICA CON RIPIIMENTO
- BR1 1.50 mq.
- BONIFICA IN SITO
- BS1 4.41 mq.
- BS1 0.75 mq.
- BS1 5.16 mq.
- Totale:
- BASE
- C1 1.38 mq.
- TERRENO VEGETALE
- DD1 1.38 mq.
- DD2 1.10 mq.
- Totale:
- FOSSO
- F1 0.62 mq.
- RILEVATO
- RR1 13.28 mq.
- RILEVATO SOTTOFONDAZIONE
- RS2 8.55 mq.
- USURA
- a1 9.50 ml.
- BINDER
- b1 9.50 ml.
- INERBIMENTO
- i1 4.30 ml.
- i2 1.73 ml.
- Totale:
- SCOTTICO
- sc1 17.20 ml.

200  
200

















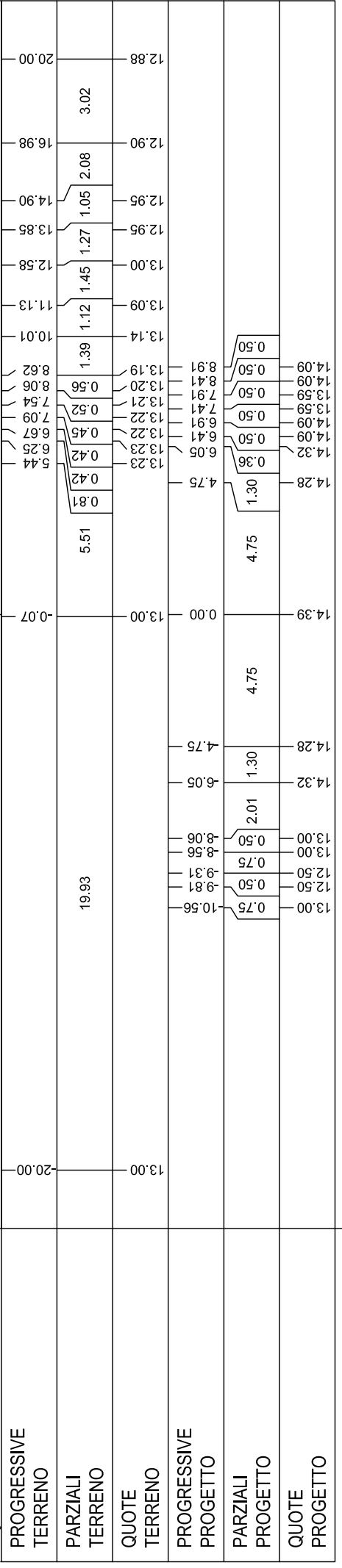
PROFILO C08-01BIS

SEZIONE 41

PROGRESSIVA 1000.00

- BONIFICA CON RIEMPIMENTO
- BR1 1.50 mq.
- BONIFICA IN SITO
- BS1 4.18 mq.
- BS1 0.75 mq.
- BS1 4.33 mq.
- Totale: 4.33 mq.
- BASE
- C1 1.40 mq.
- TERRENO VEGETALE
- DD1 1.25 mq.
- DD2 0.89 mq.
- DD2 2.14 mq.
- Totale: 2.14 mq.
- FOSSO
- F1 0.63 mq.
- RILEVATO
- RR1 5.63 mq.
- RILEVATO SOTTOFONDAZIONE
- RS2 8.62 mq.
- USURA
- a1 9.50 ml.
- BINDER
- b1 9.50 ml.
- INERBIMENTO
- i1 3.68 ml.
- i2 1.70 ml.
- Totale: 5.38 ml.
- SCOTTICO
- sc1 16.42 ml.

200  
200





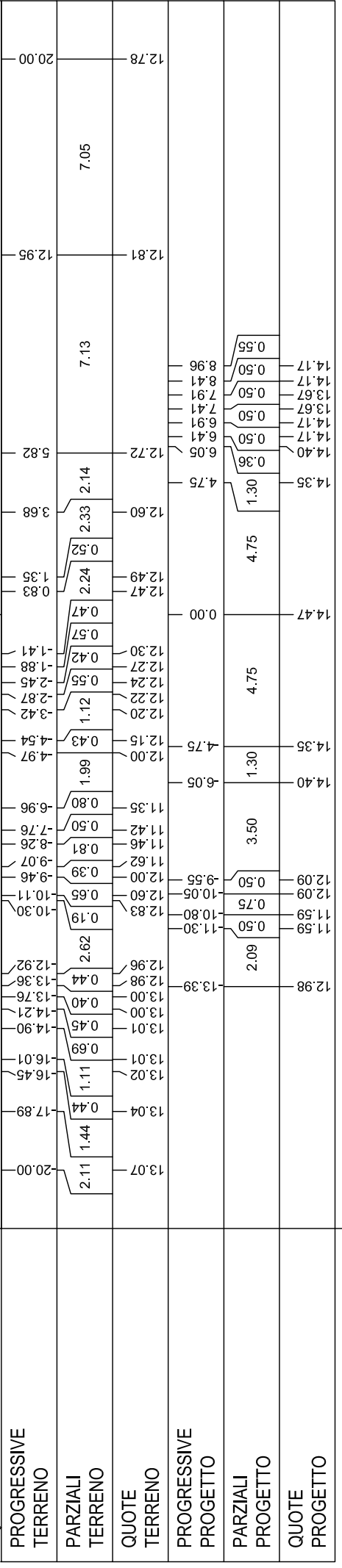
PROFILO C08-01BIS

SEZIONE 43

PROGRESSIVA 1050.00

- BONIFICA CON RIEMPIMENTO
- BR1 1.49 mq.
- BONIFICA IN SITO
- BS1 4.74 mq.
- BS1 0.75 mq.
- Totale: 5.49 mq.
- BASE
- C1 1.36 mq.
- TERRENO VEGETALE
- DD1 1.26 mq.
- DD2 1.49 mq.
- Totale: 2.75 mq.
- FOSSO
- F1 2.82 mq.
- RILEVATO
- RR1 20.74 mq.
- RILEVATO SOTTOFONDAZIONE
- RS2 8.61 mq.
- USURA
- a1 9.50 ml.
- BINDER
- b1 9.50 ml.
- INERBIMENTO
- i1 5.46 ml.
- i2 1.70 ml.
- Totale: 7.16 ml.
- SCOTTICO
- sc1 18.56 ml.

200  
200

















PROFILO C08-01BIS

SEZIONE 50

PROGRESSIVA 1225.00

- BONIFICA CON RIPIIMENTO
- BR1 1.51 mq.
- BONIFICA IN SITO
- BS1 4.90 mq.
- BS1 0.74 mq.
- Totale: 5.64 mq.
- BASE
- C1 1.38 mq.
- TERRENO VEGETALE
- DD1 1.25 mq.
- DD2 1.82 mq.
- Totale: 3.07 mq.
- FOSSO
- F1 0.62 mq.
- RILEVATO
- RR1 36.40 mq.
- RILEVATO SOTTOFONDAZIONE
- RS2 8.72 mq.
- USURA
- a1 9.50 ml.
- BINDER
- b1 9.50 ml.
- INERBIMENTO
- i1 6.68 ml.
- i2 1.55 ml.
- Totale: 8.23 ml.
- SCOTTICO
- sc1 18.84 ml.

200  
200



PROGRESSIVE TERRENO	20.00	12.34	12.59	12.61	20.00
PARZIALI TERRENO		7.66	24.90	3.93	
QUOTE TERRENO	12.21	12.59	12.58	12.39	12.61
PROGRESSIVE PROGETTO		13.02	12.32	6.05	15.58
PARZIALI PROGETTO		0.70	0.50	0.73	15.58
QUOTE PROGETTO		12.56	12.09	1.30	15.53
		11.82	11.07	4.75	15.53
		12.59	10.57	1.30	15.58
		0.50	0.50	6.05	15.58
		11.07	0.75	1.30	15.53
		12.59	0.50	4.75	15.53
		10.57	0.50	0.00	15.65
		0.50	0.50	4.75	15.53
		11.07	0.75	1.30	15.58
		12.59	0.50	6.05	15.58
		10.57	0.50	0.73	15.58
		0.50	0.50	1.30	15.53
		11.07	0.75	4.75	15.53
		12.59	0.50	0.50	14.92
		10.57	0.50	0.50	14.92
		0.50	0.50	0.50	14.92
		11.07	0.75	0.50	14.92
		12.59	0.50	0.50	15.42
		10.57	0.50	0.50	15.42
		0.50	0.50	0.50	15.42
		11.07	0.75	0.50	15.42
		12.59	0.50	0.50	15.92
		10.57	0.50	0.50	15.92
		0.50	0.50	0.50	15.92
		11.07	0.75	0.50	15.92
		12.59	0.50	0.50	16.42
		10.57	0.50	0.50	16.42
		0.50	0.50	0.50	16.42
		11.07	0.75	0.50	16.42
		12.59	0.50	0.50	17.42
		10.57	0.50	0.50	17.42
		0.50	0.50	0.50	17.42
		11.07	0.75	0.50	17.42
		12.59	0.50	0.50	18.42
		10.57	0.50	0.50	18.42
		0.50	0.50	0.50	18.42
		11.07	0.75	0.50	18.42
		12.59	0.50	0.50	19.42
		10.57	0.50	0.50	19.42
		0.50	0.50	0.50	19.42
		11.07	0.75	0.50	19.42
		12.59	0.50	0.50	20.42
		10.57	0.50	0.50	20.42
		0.50	0.50	0.50	20.42
		11.07	0.75	0.50	20.42
		12.59	0.50	0.50	21.42
		10.57	0.50	0.50	21.42
		0.50	0.50	0.50	21.42
		11.07	0.75	0.50	21.42
		12.59	0.50	0.50	22.42
		10.57	0.50	0.50	22.42
		0.50	0.50	0.50	22.42
		11.07	0.75	0.50	22.42
		12.59	0.50	0.50	23.42
		10.57	0.50	0.50	23.42
		0.50	0.50	0.50	23.42
		11.07	0.75	0.50	23.42
		12.59	0.50	0.50	24.42
		10.57	0.50	0.50	24.42
		0.50	0.50	0.50	24.42
		11.07	0.75	0.50	24.42
		12.59	0.50	0.50	25.42
		10.57	0.50	0.50	25.42
		0.50	0.50	0.50	25.42
		11.07	0.75	0.50	25.42
		12.59	0.50	0.50	26.42
		10.57	0.50	0.50	26.42
		0.50	0.50	0.50	26.42
		11.07	0.75	0.50	26.42
		12.59	0.50	0.50	27.42
		10.57	0.50	0.50	27.42
		0.50	0.50	0.50	27.42
		11.07	0.75	0.50	27.42
		12.59	0.50	0.50	28.42
		10.57	0.50	0.50	28.42
		0.50	0.50	0.50	28.42
		11.07	0.75	0.50	28.42
		12.59	0.50	0.50	29.42
		10.57	0.50	0.50	29.42
		0.50	0.50	0.50	29.42
		11.07	0.75	0.50	29.42
		12.59	0.50	0.50	30.42
		10.57	0.50	0.50	30.42
		0.50	0.50	0.50	30.42
		11.07	0.75	0.50	30.42
		12.59	0.50	0.50	31.42
		10.57	0.50	0.50	31.42
		0.50	0.50	0.50	31.42
		11.07	0.75	0.50	31.42
		12.59	0.50	0.50	32.42
		10.57	0.50	0.50	32.42
		0.50	0.50	0.50	32.42
		11.07	0.75	0.50	32.42
		12.59	0.50	0.50	33.42
		10.57	0.50	0.50	33.42
		0.50	0.50	0.50	33.42
		11.07	0.75	0.50	33.42
		12.59	0.50	0.50	34.42
		10.57	0.50	0.50	34.42
		0.50	0.50	0.50	34.42
		11.07	0.75	0.50	34.42
		12.59	0.50	0.50	35.42
		10.57	0.50	0.50	35.42
		0.50	0.50	0.50	35.42
		11.07	0.75	0.50	35.42
		12.59	0.50	0.50	36.42
		10.57	0.50	0.50	36.42
		0.50	0.50	0.50	36.42
		11.07	0.75	0.50	36.42
		12.59	0.50	0.50	37.42
		10.57	0.50	0.50	37.42
		0.50	0.50	0.50	37.42
		11.07	0.75	0.50	37.42
		12.59	0.50	0.50	38.42
		10.57	0.50	0.50	38.42
		0.50	0.50	0.50	38.42
		11.07	0.75	0.50	38.42
		12.59	0.50	0.50	39.42
		10.57	0.50	0.50	39.42
		0.50	0.50	0.50	39.42
		11.07	0.75	0.50	39.42
		12.59	0.50	0.50	40.42
		10.57	0.50	0.50	40.42
		0.50	0.50	0.50	40.42
		11.07	0.75	0.50	40.42
		12.59	0.50	0.50	41.42
		10.57	0.50	0.50	41.42
		0.50	0.50	0.50	41.42
		11.07	0.75	0.50	41.42
		12.59	0.50	0.50	42.42
		10.57	0.50	0.50	42.42
		0.50	0.50	0.50	42.42
		11.07	0.75	0.50	42.42
		12.59	0.50	0.50	43.42
		10.57	0.50	0.50	43.42
		0.50	0.50	0.50	43.42
		11.07	0.75	0.50	43.42
		12.59	0.50	0.50	44.42
		10.57	0.50	0.50	44.42
		0.50	0.50	0.50	44.42
		11.07	0.75	0.50	44.42
		12.59	0.50	0.50	45.42
		10.57	0.50	0.50	45.42
		0.50	0.50	0.50	45.42
		11.07	0.75	0.50	45.42
		12.59	0.50	0.50	46.42
		10.57	0.50	0.50	46.42
		0.50	0.50	0.50	46.42
		11.07	0.75	0.50	46.42
		12.59	0.50	0.50	47.42
		10.57	0.50	0.50	47.42
		0.50	0.50	0.50	47.42
		11.07	0.75	0.50	47.42
		12.59	0.50	0.50	48.42
		10.57	0.50	0.50	48.42
		0.50	0.50	0.50	48.42
		11.07	0.75	0.50	48.42
		12.59	0.50	0.50	49.42
		10.57	0.50	0.50	49.42
		0.50	0.50	0.50	49.42
		11.07	0.75	0.50	49.42
		12.59	0.50	0.50	50.42
		10.57	0.50	0.50	50.42
		0.50	0.50	0.50	50.42
		11.07	0.75	0.50	50.42
		12.59	0.50	0.50	51.42
		10.57	0.50	0.50	51.42
		0.50	0.50	0.50	51.42
		11.07	0.75	0.50	51.42
		12.59	0.50	0.50	52.42
		10.57	0.50	0.50	52.42
		0.50	0.50	0.50	52.42
		11.07	0.75	0.50	52.42
		12.59	0.50	0.50	53.42
		10.57	0.50	0.50	53.42
		0.50	0.50	0.50	53.42
		11.07	0.75	0.50	53.42
		12.59	0.50	0.50	54.42
		10.57	0.50	0.50	54.42
		0.50	0.50	0.50	54.42
		11.07	0.75	0.50	54.42
		12.59	0.50	0.50	55.42
		10.57	0.50	0.50	55.42
		0.50	0.50	0.50	55.42
		11.07	0.75	0.50	55.42
		12.59	0.50	0.50	56.42
		10.57	0.50	0.50	56.42
		0.50	0.50	0.50	56.42
		11.07	0.75	0.50	56.42
		12.59	0.50	0.50	57.42
		10.57	0.50	0.50	57.42
		0.50	0.50	0.50	57.42
		11.07	0.75	0.50	57.42
		12.59	0.50	0.50	





PROFILO C08-01BIS

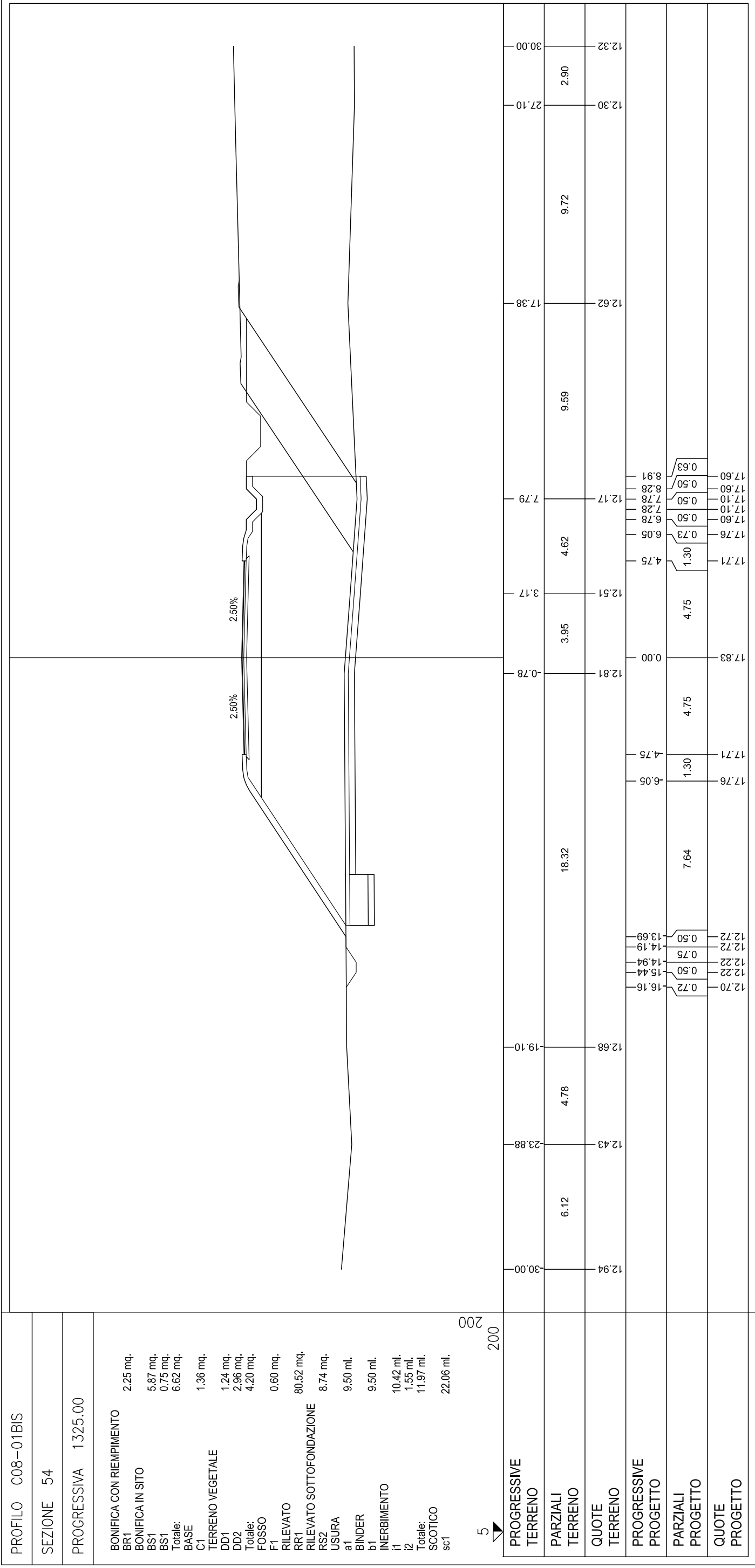
SEZIONE 53

PROGRESSIVA 1300.00

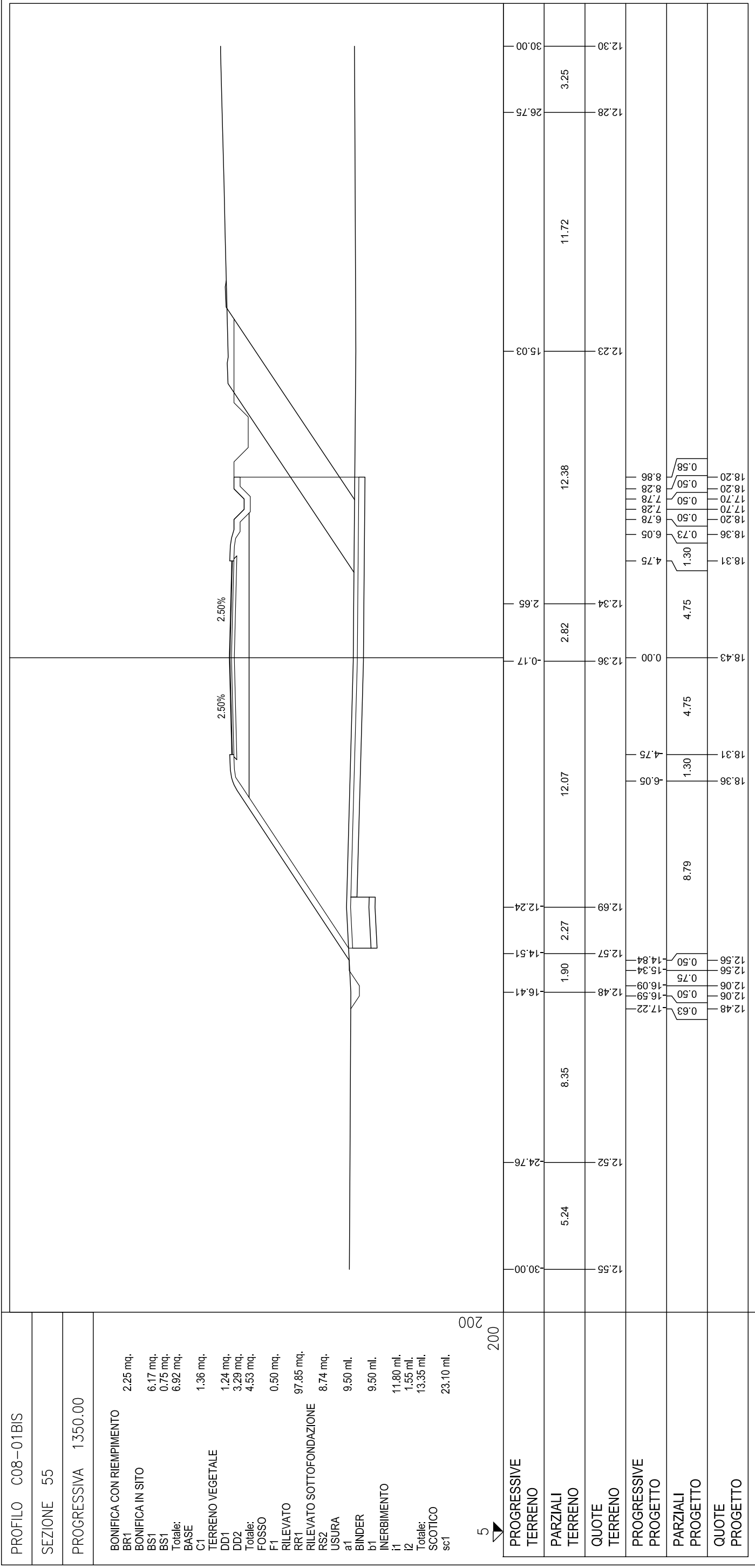
- BONIFICA CON RIEMPIMENTO
- BR1 2.25 mq.
- BONIFICA IN SITO
- BS1 5.80 mq.
- BS1 0.75 mq.
- Totale: 6.55 mq.
- BASE
- C1 1.36 mq.
- TERRENO VEGETALE
- DD1 1.28 mq.
- DD2 2.89 mq.
- Totale: 4.17 mq.
- FOSSO
- F1 0.66 mq.
- RILEVATO
- RR1 76.83 mq.
- RILEVATO SOTTOFONDAZIONE
- RS2 8.73 mq.
- USURA
- a1 9.50 ml.
- BINDER
- b1 9.50 ml.
- INERBIMENTO
- i1 10.14 ml.
- i2 1.55 ml.
- Totale: 11.69 ml.
- SCOTTICO
- sc1 21.85 ml.

200  
200

PROGRESSIVE TERRENO	20.00	0.52	2.41	5.90	12.00
PARZIALI TERRENO		1.89	3.49	14.10	
QUOTE TERRENO	12.32	12.16	12.17	12.19	12.46
PROGRESSIVE PROGETTO		0.00	4.75	4.75	
PARZIALI PROGETTO		7.41	4.75	1.30	
QUOTE PROGETTO	12.29	11.77	11.77	11.76	12.46
	0.78	15.21	14.71	15.21	12.46
	11.77	0.50	11.77	12.27	12.46
	12.27	0.75	13.96	14.71	15.21
	13.46	0.50	13.96	14.46	15.99
	15.99	0.78	16.77	17.55	18.33
	17.77	0.50	18.27	18.77	19.27
	18.27	0.75	19.02	19.77	20.52
	19.02	0.50	19.52	20.02	20.52
	19.52	0.75	20.27	21.02	21.77
	20.27	0.50	20.77	21.27	21.77
	20.77	0.75	21.52	22.27	22.77
	21.52	0.50	22.02	22.52	23.02
	22.02	0.75	22.77	23.52	24.27
	22.77	0.50	23.27	23.77	24.27
	23.27	0.75	24.02	24.77	25.52
	24.02	0.50	24.52	25.02	25.52
	24.52	0.75	25.27	26.02	26.77
	25.27	0.50	25.77	26.27	26.77
	25.77	0.75	26.52	27.27	28.02
	26.52	0.50	27.02	27.52	28.02
	27.02	0.75	27.77	28.52	29.27
	27.77	0.50	28.27	28.77	29.27
	28.27	0.75	29.02	29.77	31.02
	29.02	0.50	29.52	30.02	31.02
	29.52	0.75	30.27	31.02	32.27
	30.27	0.50	30.77	31.27	32.27
	30.77	0.75	31.52	32.27	33.52
	31.52	0.50	32.02	32.52	33.52
	32.02	0.75	32.77	33.52	34.77
	32.77	0.50	33.27	33.77	34.77
	33.27	0.75	34.02	34.77	36.02
	34.02	0.50	34.52	35.02	36.02
	34.52	0.75	35.27	36.02	37.27
	35.27	0.50	35.77	36.27	37.27
	35.77	0.75	36.52	37.27	38.52
	36.52	0.50	37.02	37.52	38.52
	37.02	0.75	37.77	38.52	39.77
	37.77	0.50	38.27	38.77	39.77
	38.27	0.75	39.02	39.77	41.02
	39.02	0.50	39.52	40.02	41.02
	39.52	0.75	40.27	41.02	42.27
	40.27	0.50	40.77	41.27	42.27
	40.77	0.75	41.52	42.27	43.52
	41.52	0.50	42.02	42.52	43.52
	42.02	0.75	42.77	43.52	44.77
	42.77	0.50	43.27	43.77	44.77
	43.27	0.75	44.02	44.77	46.02
	44.02	0.50	44.52	45.02	46.02
	44.52	0.75	45.27	46.02	47.27
	45.27	0.50	45.77	46.27	47.27
	45.77	0.75	46.52	47.27	48.52
	46.52	0.50	47.02	47.52	48.52
	47.02	0.75	47.77	48.52	49.77
	47.77	0.50	48.27	48.77	49.77
	48.27	0.75	49.02	49.77	51.02
	49.02	0.50	49.52	50.02	51.02
	49.52	0.75	50.27	51.02	52.27
	50.27	0.50	50.77	51.27	52.27
	50.77	0.75	51.52	52.27	53.52
	51.52	0.50	52.02	52.52	53.52
	52.02	0.75	52.77	53.52	54.77
	52.77	0.50	53.27	53.77	54.77
	53.27	0.75	54.02	54.77	56.02
	54.02	0.50	54.52	55.02	56.02
	54.52	0.75	55.27	56.02	57.27
	55.27	0.50	55.77	56.27	57.27
	55.77	0.75	56.52	57.27	58.52
	56.52	0.50	57.02	57.52	58.52
	57.02	0.75	57.77	58.52	59.77
	57.77	0.50	58.27	58.77	59.77
	58.27	0.75	59.02	59.77	61.02
	59.02	0.50	59.52	60.02	61.02
	59.52	0.75	60.27	61.02	62.27
	60.27	0.50	60.77	61.27	62.27
	60.77	0.75	61.52	62.27	63.52
	61.52	0.50	62.02	62.52	63.52
	62.02	0.75	62.77	63.52	64.77
	62.77	0.50	63.27	63.77	64.77
	63.27	0.75	64.02	64.77	66.02
	64.02	0.50	64.52	65.02	66.02
	64.52	0.75	65.27	66.02	67.27
	65.27	0.50	65.77	66.27	67.27
	65.77	0.75	66.52	67.27	68.52
	66.52	0.50	67.02	67.52	68.52
	67.02	0.75	67.77	68.52	69.77
	67.77	0.50	68.27	68.77	69.77
	68.27	0.75	69.02	69.77	71.02
	69.02	0.50	69.52	70.02	71.02
	69.52	0.75	70.27	71.02	72.27
	70.27	0.50	70.77	71.27	72.27
	70.77	0.75	71.52	72.27	73.52
	71.52	0.50	72.02	72.52	73.52
	72.02	0.75	72.77	73.52	74.77
	72.77	0.50	73.27	73.77	74.77
	73.27	0.75	74.02	74.77	76.02
	74.02	0.50	74.52	75.02	76.02
	74.52	0.75	75.27	76.02	77.27
	75.27	0.50	75.77	76.27	77.27
	75.77	0.75	76.52	77.27	78.52
	76.52	0.50	77.02	77.52	78.52
	77.02	0.75	77.77	78.52	79.77
	77.77	0.50	78.27	78.77	79.77
	78.27	0.75	79.02	79.77	81.02
	79.02	0.50	79.52	80.02	81.02
	79.52	0.75	80.27	81.02	82.27
	80.27	0.50	80.77	81.27	82.27
	80.77	0.75	81.52	82.27	83.52
	81.52	0.50	82.02	82.52	83.52
	82.02	0.75	82.77	83.52	84.77
	82.77	0.50	83.27	83.77	84.77
	83.27	0.75	84.02	84.77	86.02
	84.02	0.50	84.52	85.02	86.02
	84.52	0.75	85.27	86.02	87.27
	85.27	0.50	85.77	86.27	87.27
	85.77	0.75	86.52	87.27	88.52
	86.52	0.50	87.02	87.52	88.52
	87.02	0.75	87.77	88.52	89.77
	87.77	0.50	88.27	88.77	89.77
	88.27	0.75	89.02	89.77	91.02
	89.02	0.50	89.52	90.02	91.02
	89.52	0.75	90.27	91.02	92.27
	90.27	0.50	90.77	91.27	92.27
	90.77	0.75	91.52	92.27	93.52
	91.52	0.50	92.02	92.52	93.52
	92.02	0.75	92.77	93.52	94.77
	92.77	0.50	93.27	93.77	94.77
	93.27	0.75	94.02	94.77	96.02
	94.02	0.50	94.52	95.02	96.02
	94.52	0.75	95.27	96.02	97.27
	95.27	0.50	95.77	96.27	97.27
	95.77	0.75	96.52	97.27	98.52
	96.52	0.50	97.02	97.52	98.52
	97.02	0.75	97.77	98.52	99.77
	97.77	0.50	98.27	98.77	99.77
	98.27	0.75	99.02	99.77	101.02
	99.02	0.50	99.52	100.02	101.02
	99.52	0.75	100.27	101.02	102.27
	100.27	0.50	100.77	101.27	102.27
	100.77	0.75	101.52	102.27	103.52
	101.52	0.50	102.02	102.52	103.52
	102.02	0.75	102.77	103.52	104.77
	102.77	0.50	103.27	103.77	104.77
	103.27	0.75	104.02	104.77	106.02
	104.02	0.50	104.52	105.02	106.02
	104.52	0.75	105.27	106.02	107.27
	105.27	0.50	105.77	106.27	107.27
	105.77	0.75	106.52	107.27	108.52
	106.52	0.50	107.02	107.52	108.52
	107.02	0.75	107.77	108.52	109.77
	107.77	0.50	108.27	108.77	109.77
	108.27	0.75	109.02	109.77	111.02
	109.02	0.50	109.52	110.02	111.02
	109.52	0.75	110.27	111.02	112.27
	110.27	0.50	110.77	111.27	112.27
	110.77	0.75	111.52	112.27	113.52
	111.52	0.50	112.02	112.52	113.52
	112.02	0.75	112.77	113.52	114.77
	112.77	0.50	113.27	113.77	114.77
	113.27	0.75	114.02	114.77	116.02
	114.02	0.50	114.52	115.02	116.02
	114.52	0.75	115.27	116.02	117.27
	115.27	0.50	115.77	116.27	117.27
	115.77	0.75	116.52	117.27	118.52
	116.52	0.50	117.02	117.52	118.52
	117.02	0.75	117.77	118.52	119.77
	117.77	0.50	118.27	118.77	119.77
	118.27	0.75	119.02	119.77	121.02
	119.02	0.50	119.52	120.02	121.02
	119.52	0.75	120.27	121.02	122.27
	120.27	0.50	120.77	121.27	122.27
	120.77				





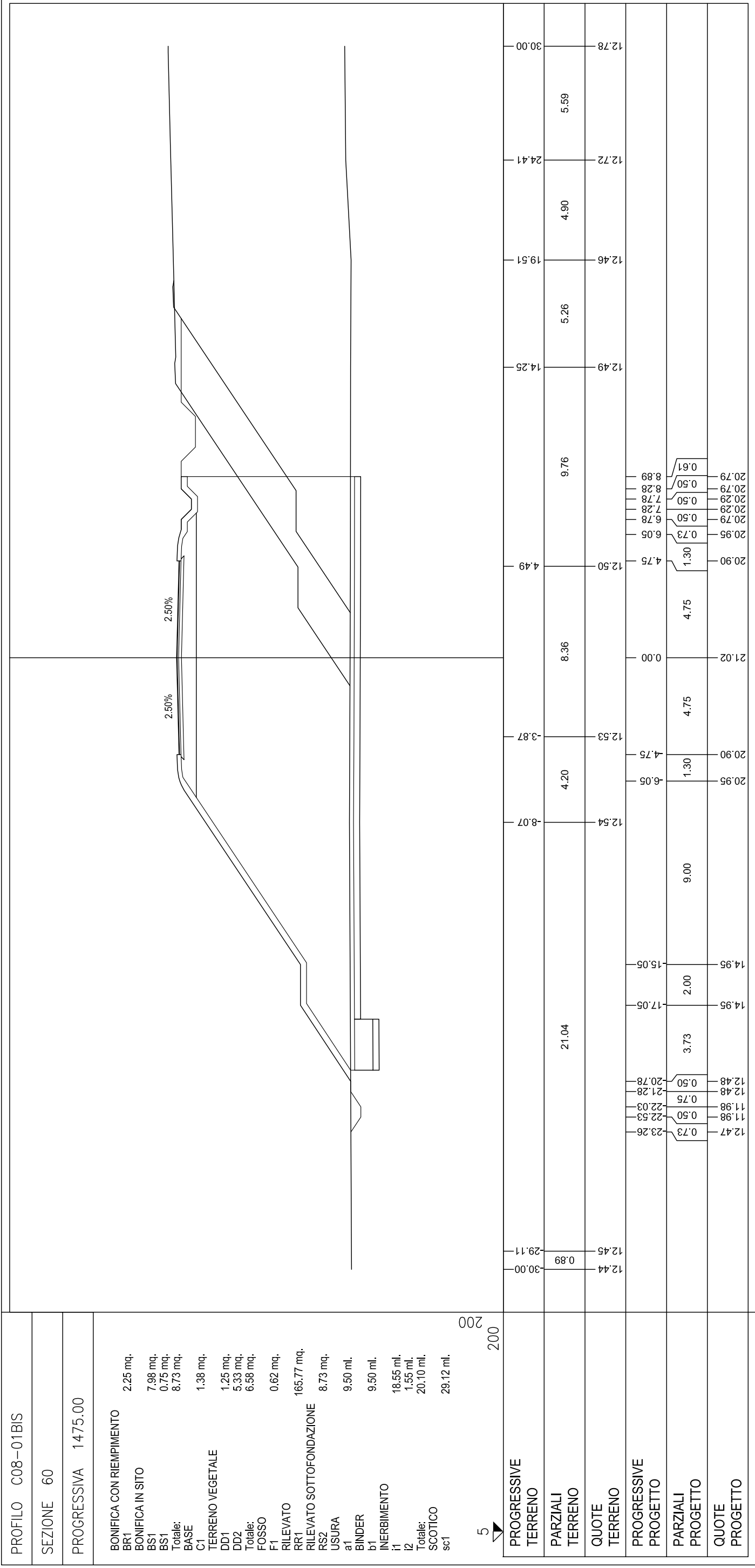


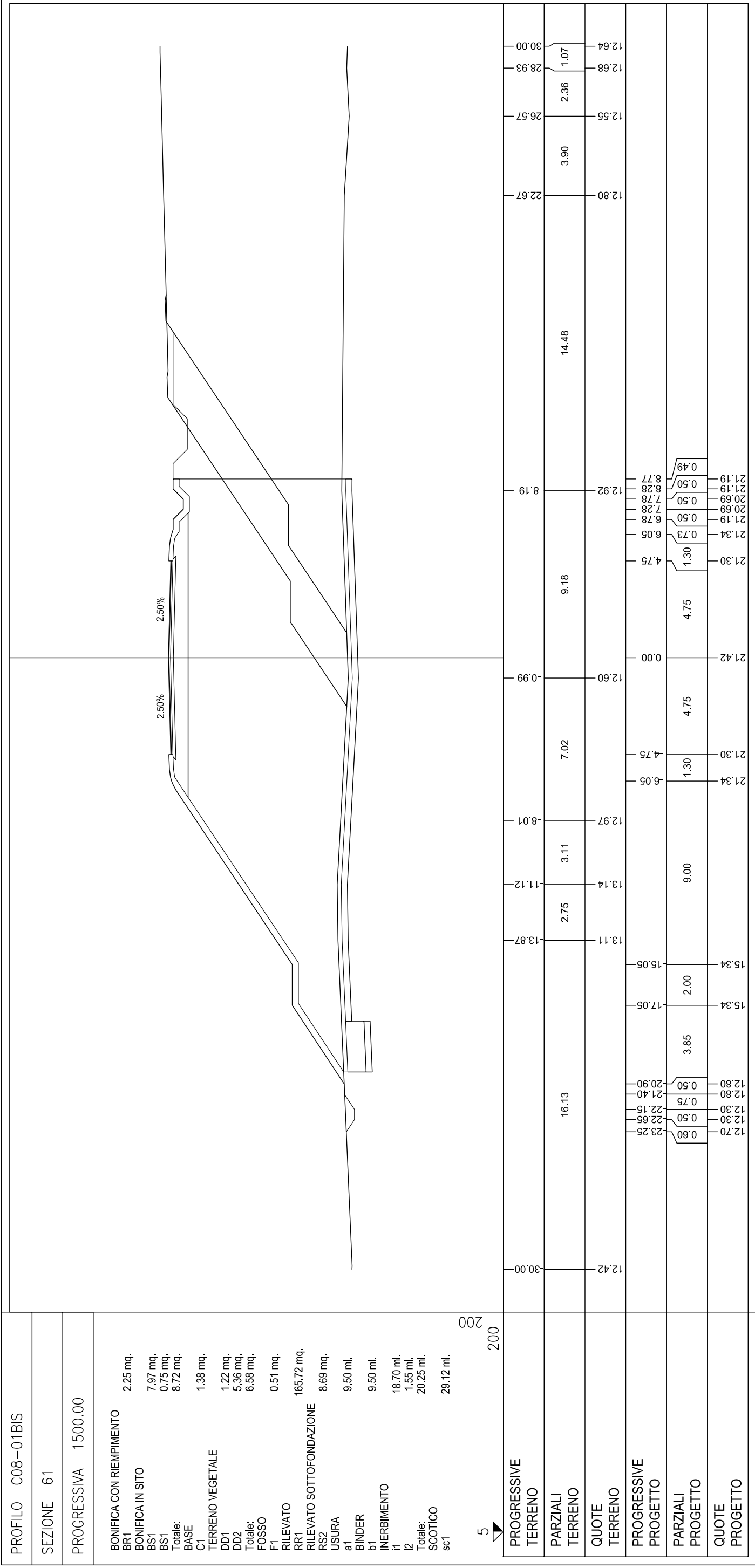


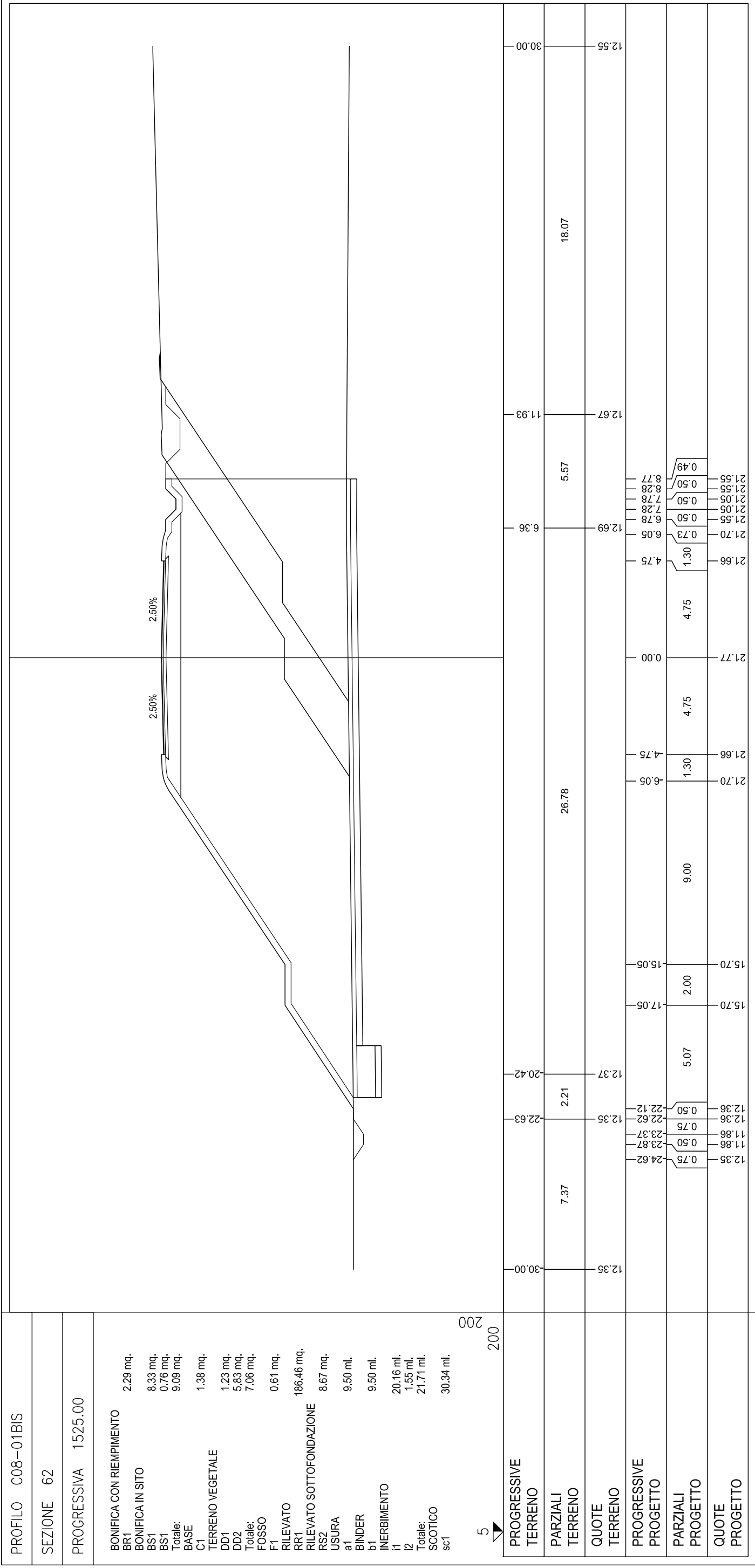












PROFILO C08-01BIS

SEZIONE 62

PROGRESSIVA 1525.00

BONIFICA CON RIPIIMENTO	
BR1	2.29 mq.
BONIFICA IN SITO	
BS1	8.33 mq.
BS1	0.76 mq.
BS1	9.09 mq.
Totale:	
BASE	
C1	1.38 mq.
TERRENO VEGETALE	
DD1	1.23 mq.
DD2	5.83 mq.
Totale:	7.06 mq.
FOSSO	
F1	0.61 mq.
RILEVATO	
RR1	186.46 mq.
RILEVATO SOTTOFONDAZIONE	
RS2	8.67 mq.
USURA	
a1	9.50 ml.
b1	9.50 ml.
INERBIMENTO	
i1	20.16 ml.
i2	1.55 ml.
Totale:	21.71 ml.
SCOTICO	
sc1	30.34 ml.

200

5



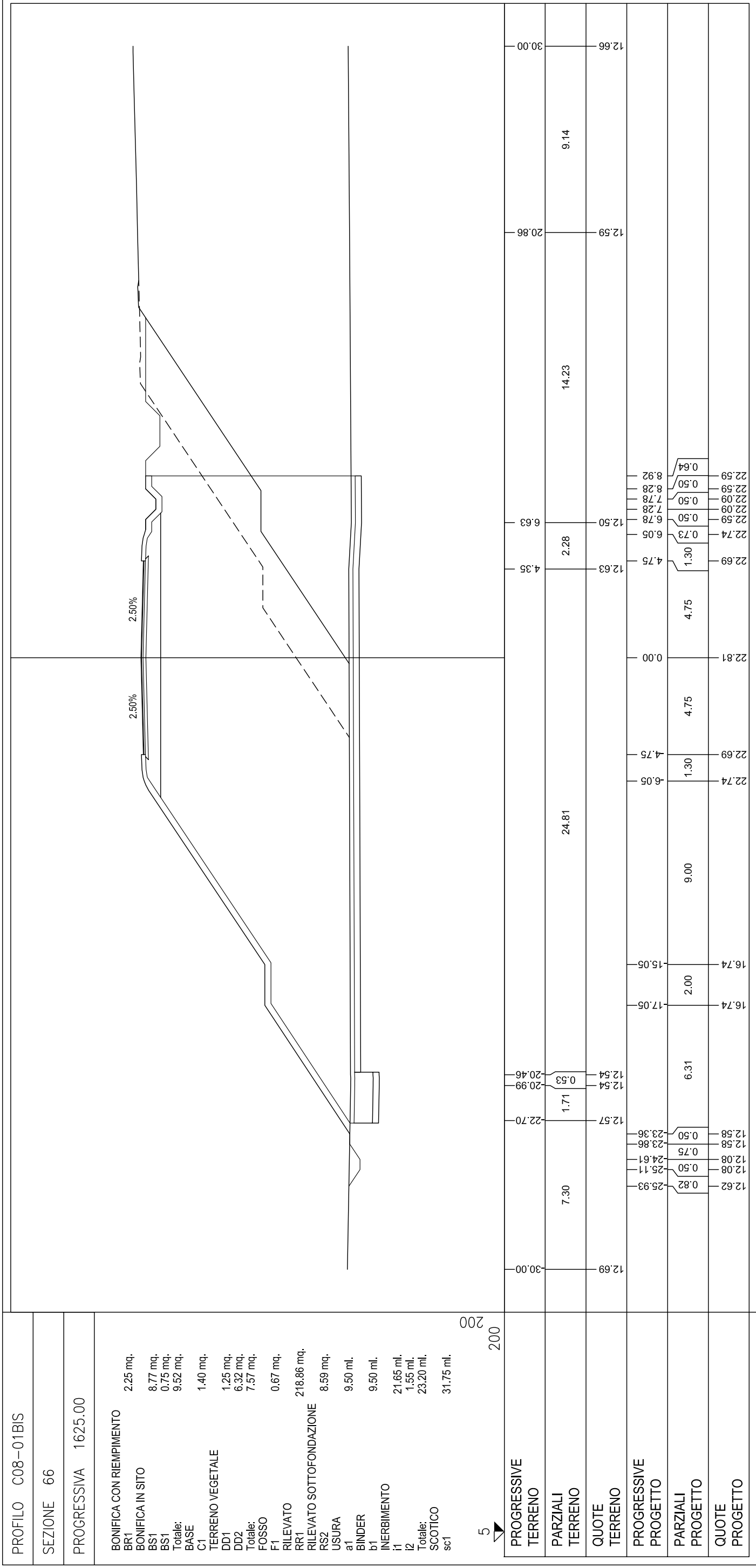
PROGRESSIVE TERRENO	30.00	11.93	6.36	12.67	12.55
PARZIALI TERRENO	18.07	5.57	26.78	12.69	30.00
QUOTE TERRENO	12.55	12.67	12.35	12.37	12.35
PROGRESSIVE PROGETTO	21.55	21.05	21.70	21.36	21.35
PARZIALI PROGETTO	0.49	0.50	9.00	0.50	0.75
QUOTE PROGETTO	21.55	21.05	21.70	21.36	21.35

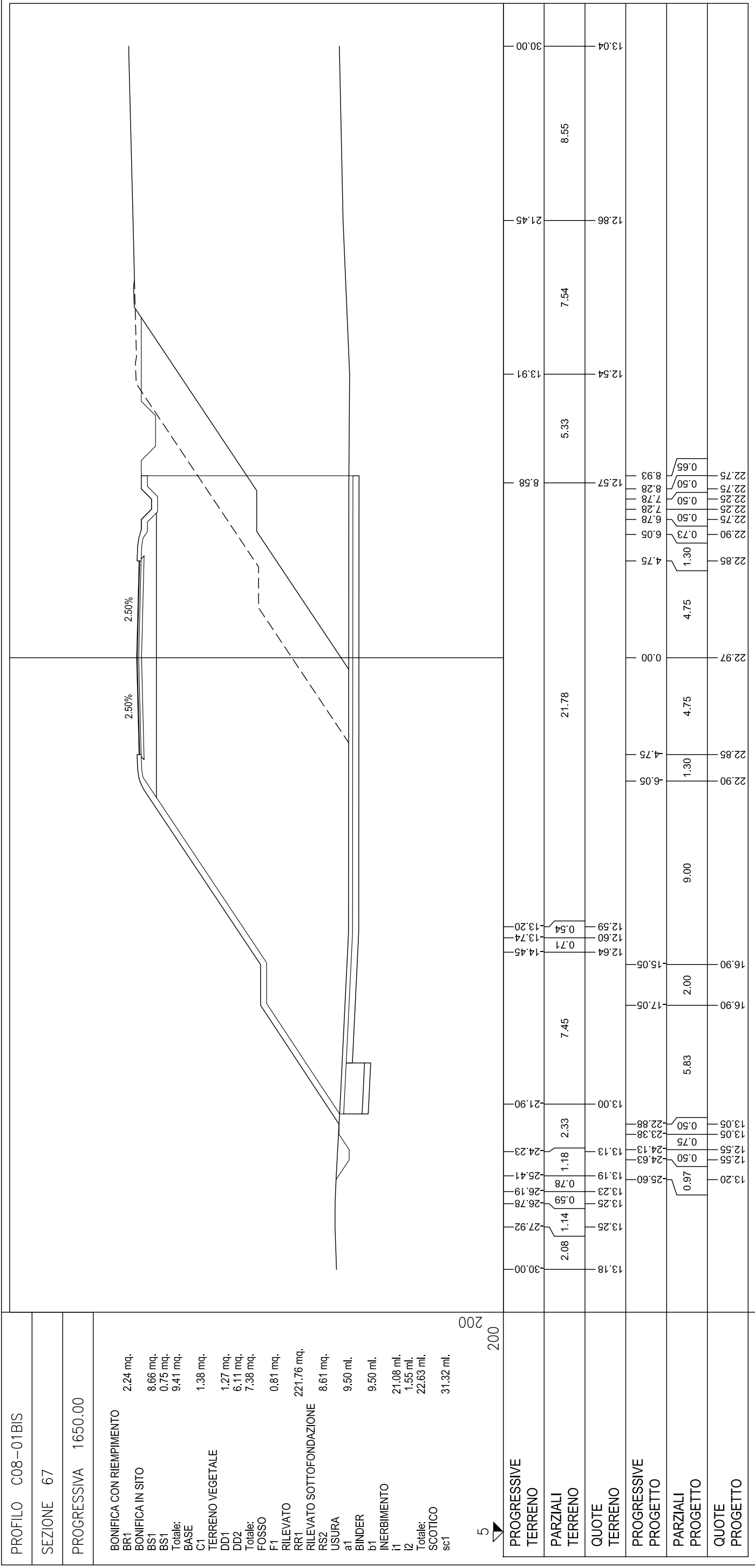


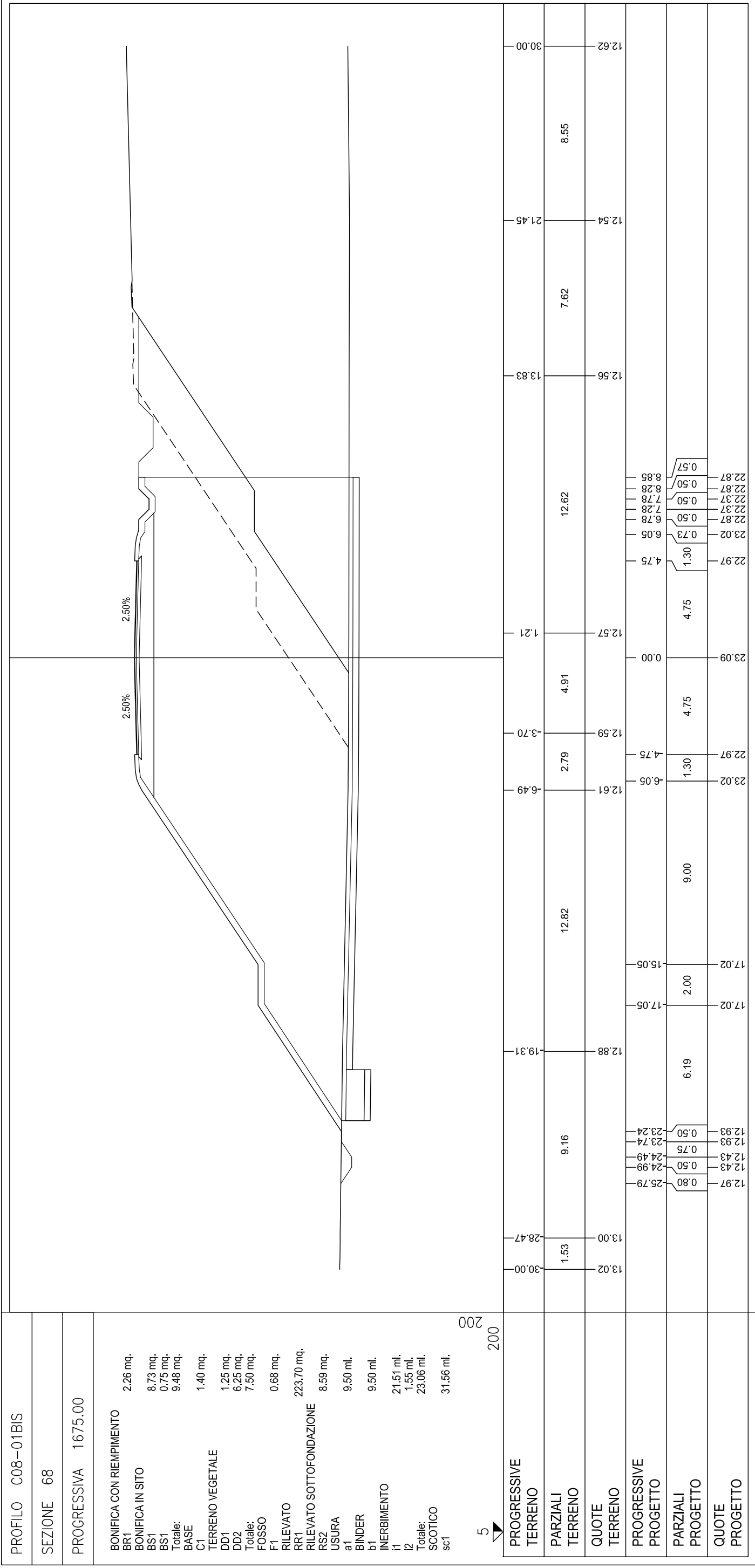












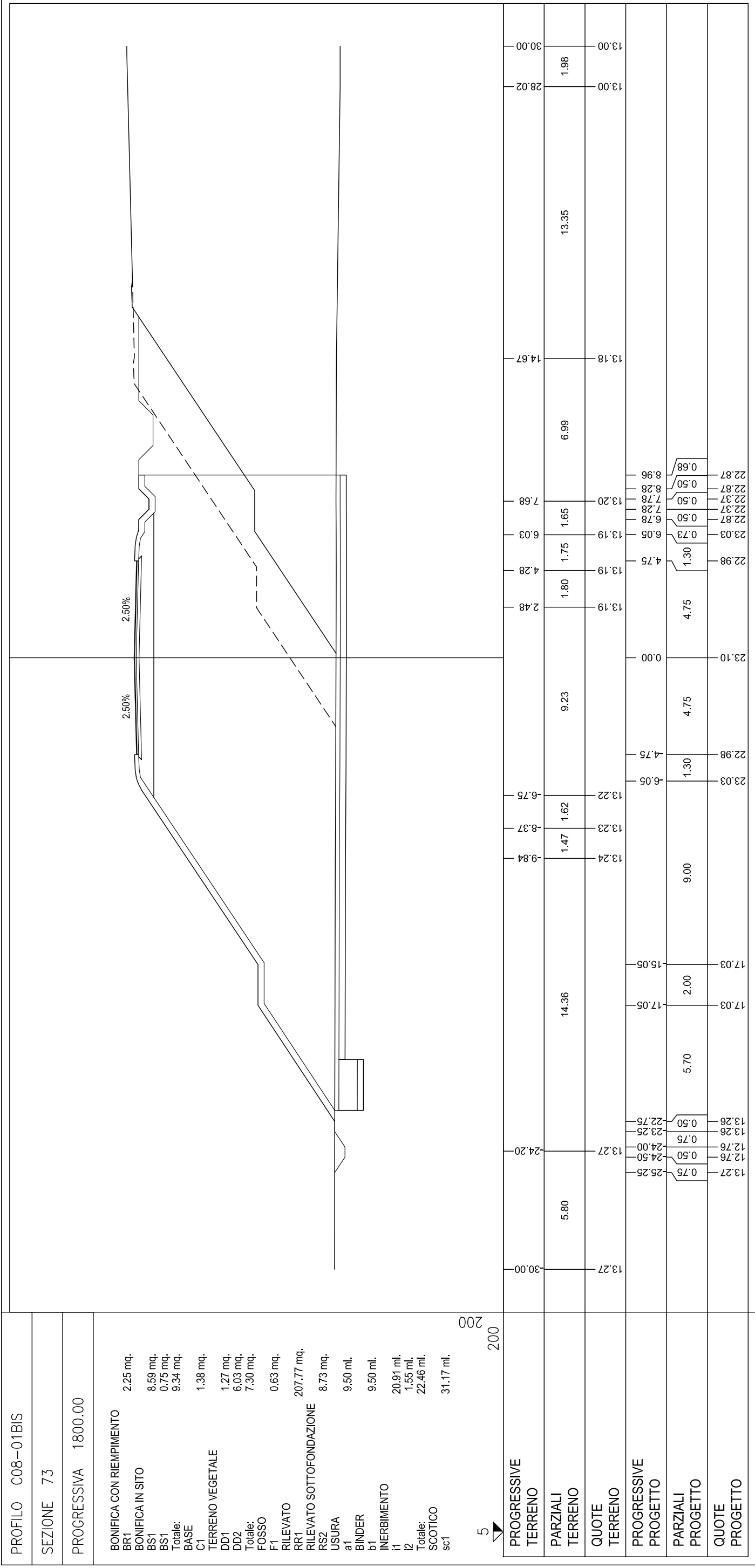






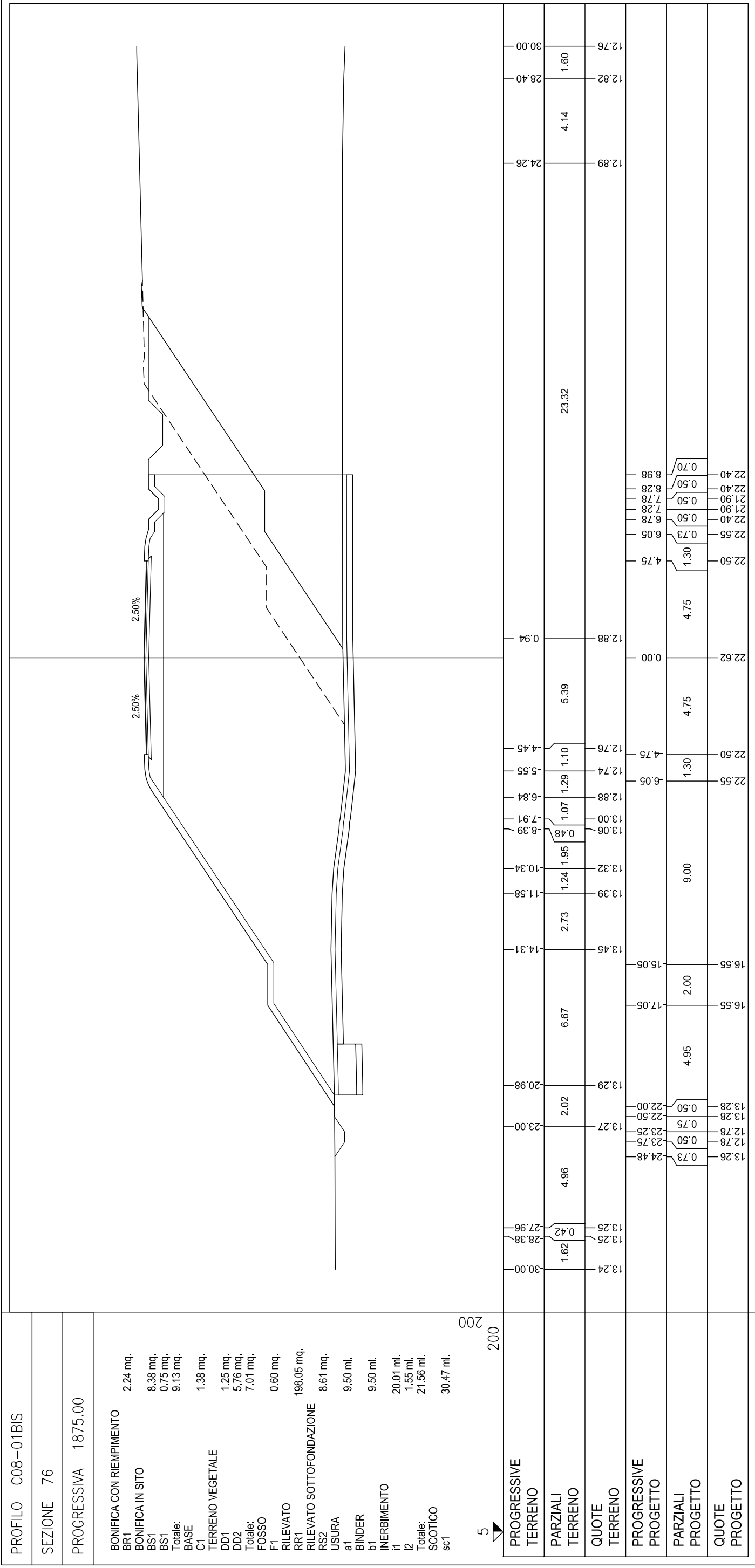


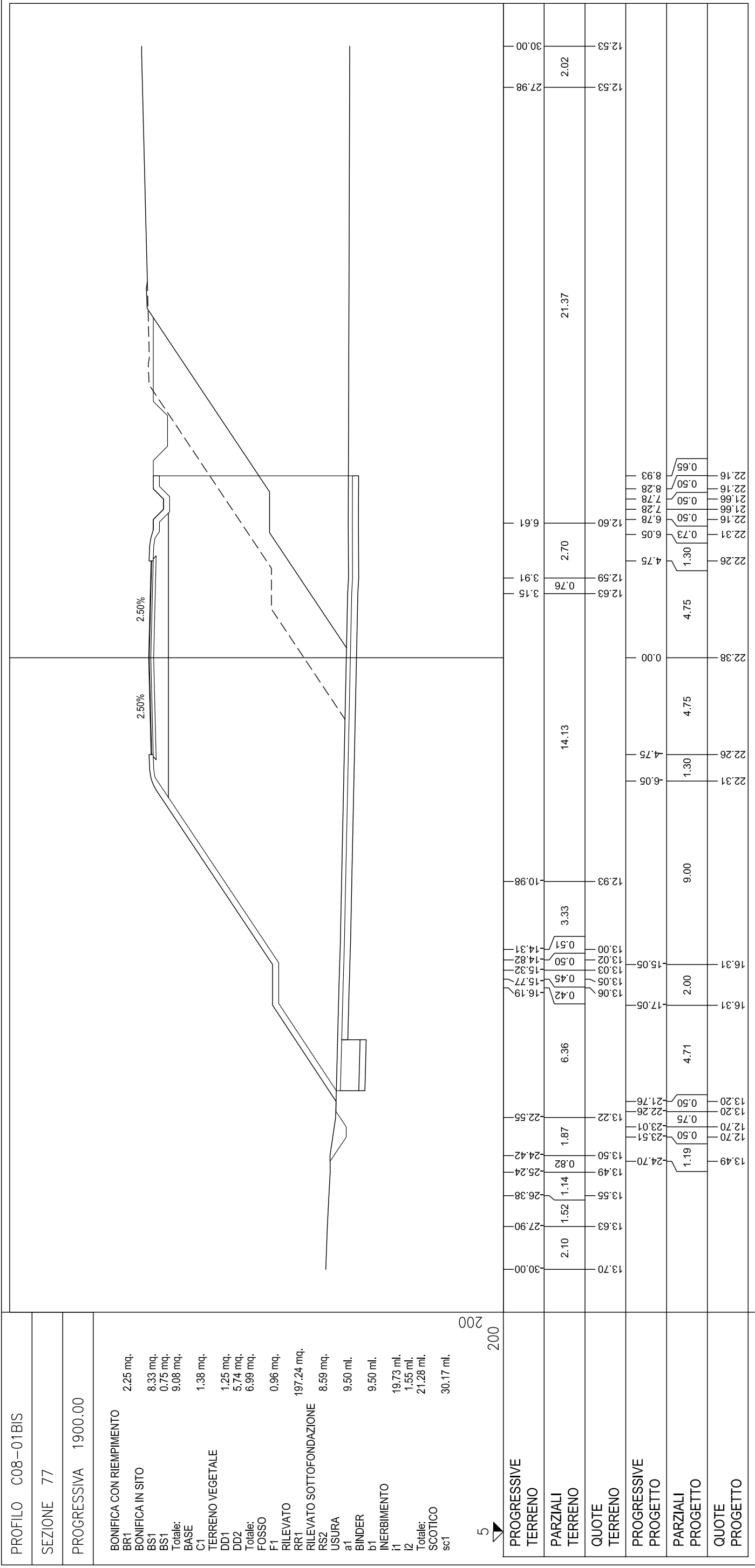
























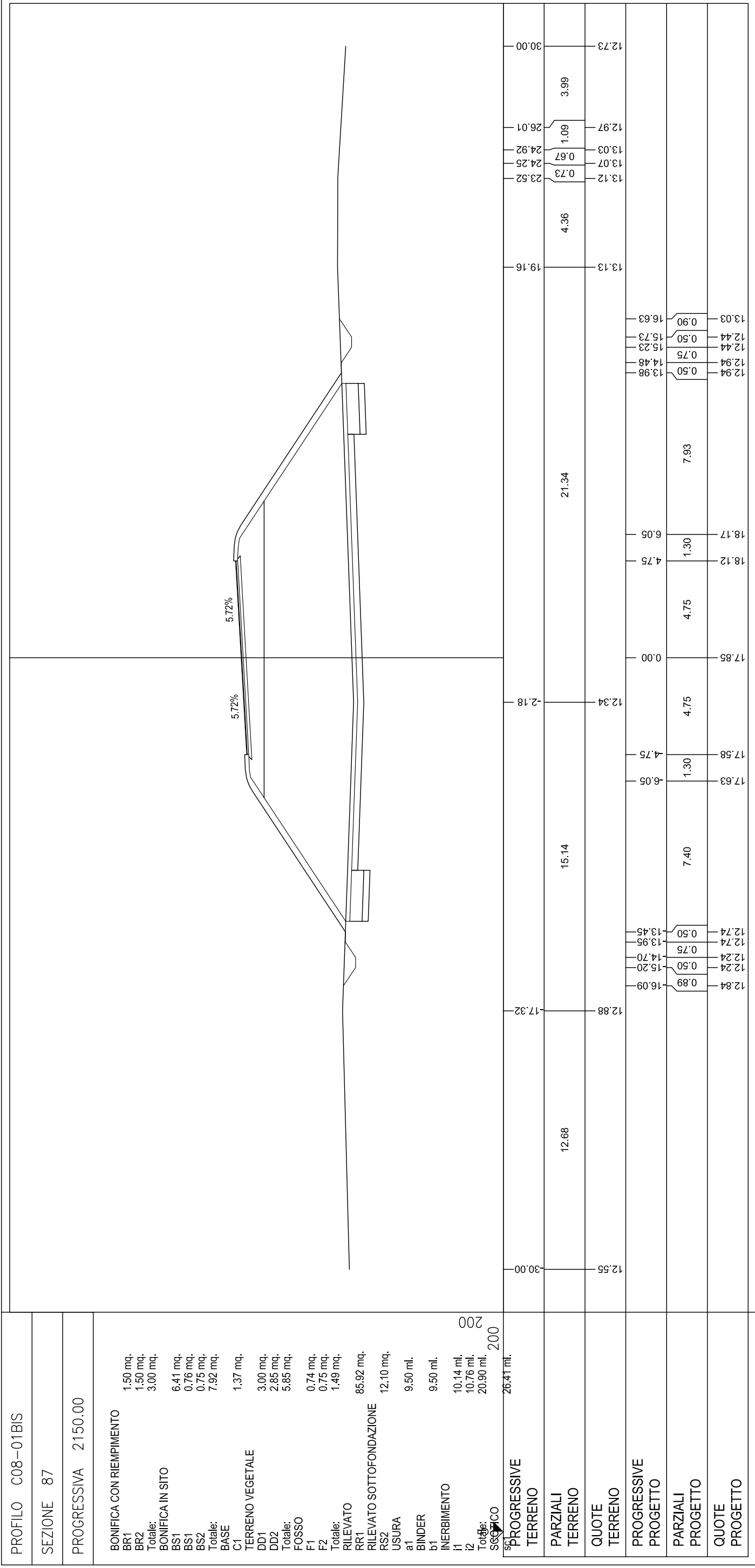




















PROFILO C08-01BIS

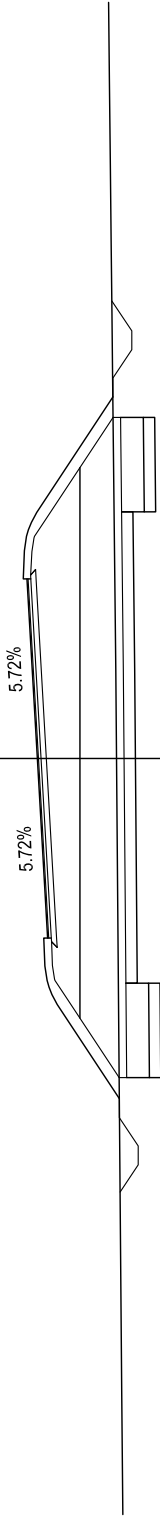
SEZIONE 92

PROGRESSIVA 2275.00

- BONIFICA CON RIPIIMENTO
- BR1 1.50 mq.
- BR2 1.50 mq.
- Totale: 3.00 mq.
- BONIFICA IN SITO
- BS1 3.74 mq.
- BS2 0.75 mq.
- Totale: 0.75 mq.
- BASE 5.24 mq.
- C1 1.37 mq.
- TERRENO VEGETALE
- DD1 1.40 mq.
- DD2 1.22 mq.
- Totale: 2.62 mq.
- FOSSO
- F1 0.67 mq.
- F2 0.60 mq.
- Totale: 1.27 mq.
- RILEVATO
- RR1 15.46 mq.
- RILEVATO SOTTOFONDAZIONE
- RS2 11.97 mq.
- USURA
- a1 9.50 ml.
- BINDER
- b1 9.50 ml.

INERBIMENTO

- i1 4.80 ml.
- i2 5.48 ml.
- Totale: 10.28 ml.
- SCOTTICO
- sc1 17.46 ml.



200



PROGRESSIVE TERRENO	12.59	12.62	16.77	20.00	2.36	12.78	4.75	15.12	15.17	6.05	12.84	8.55	10.09	10.81	11.31	11.78	13.62	15.69	17.95	20.00
PARZIALI TERRENO		3.23				19.13		6.19			1.54		1.69	1.84	2.07	2.26				2.05
QUOTE TERRENO	12.66	12.18	12.18	12.68	14.63	14.58	14.85	15.12	15.17	12.85	12.86	12.85	12.35	12.88	12.90	12.92	12.90	12.92	12.94	12.97
PROGRESSIVE PROGETTO	12.66	12.18	12.18	12.68	14.63	14.58	14.85	15.12	15.17	12.85	12.84	12.85	12.35	12.88	12.90	12.92	12.90	12.92	12.94	12.97
PARZIALI PROGETTO	0.72	0.50	0.75	0.50	2.95	1.30	4.75	4.75	1.30	3.51			0.50	0.75	1.84	2.26				2.05
QUOTE PROGETTO	12.66	12.18	12.18	12.68	14.63	14.58	14.85	15.12	15.17	12.85	12.84	12.85	12.35	12.88	12.90	12.92	12.90	12.92	12.94	12.97



PROFILO C08-01BIS

SEZIONE 94

PROGRESSIVA 2325.00

BONIFICA CON RIPIIMENTO  
BR1 5.73 mq.

BONIFICA IN SITO  
BS1 0.75 mq.  
BS2 2.73 mq.  
BS3 0.75 mq.  
Totale: 4.23 mq.  
BASE

C1 1.38 mq.  
TERRENO VEGETALE  
DD1 0.85 mq.  
DD2 0.58 mq.  
Totale: 1.43 mq.  
FOSSO

F1 0.68 mq.  
F2 0.65 mq.  
Totale: 1.33 mq.  
RILEVATO SOTTOFONDAZIONE

RS1 10.26 mq.

USURA  
a1 9.50 ml.

BINDER  
b1 9.50 ml.

INERBIMENTO  
i1 2.66 ml.  
i2 3.53 ml.

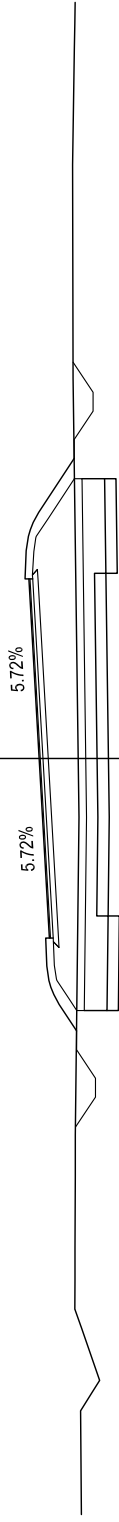
Totale: 6.19 ml.  
SCOTICO

sc1 14.07 ml.

200  
200

5

PROGRESSIVE TERRENO	12.84	12.86	12.55	12.85	13.00	13.00	13.00	12.91	12.91	13.06	13.07	13.03	13.01	13.00
PARZIALI TERRENO	2.74	0.50	1.73	0.43	13.00	13.01	13.01	8.39	11.61	5.66	3.08	0.64	0.57	20.00
QUOTE TERRENO														
PROGRESSIVE PROGETTO														
PARZIALI PROGETTO														
QUOTE PROGETTO														







PROFILO C08-01BIS

SEZIONE 96

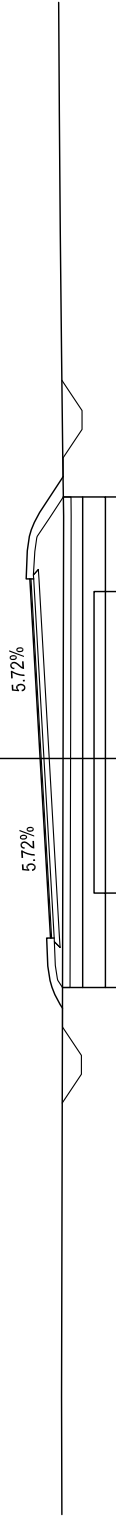
PROGRESSIVA 2375.00

- BONIFICA CON RIPIIMENTO
- BR1 5.39 mq.
- BONIFICA IN SITO
- BS1 0.75 mq.
- BS2 2.40 mq.
- BS3 0.75 mq.
- Totale: 3.90 mq.
- BASE
- C1 1.38 mq.
- TERRENO VEGETALE
- DD1 0.67 mq.
- DD2 0.36 mq.
- Totale: 1.03 mq.
- FOSSO
- F1 0.67 mq.
- F2 0.63 mq.
- Totale: 1.30 mq.
- RILEVATO SOTTOFONDAZIONE
- RS1 4.84 mq.
- STERRO
- ST1 6.81 mq.
- USURA
- a1 9.50 ml.
- BINDER
- b1 9.50 ml.

5  
200  
200

INERBIMENTO

- i1 1.93 ml.
- i2 2.95 ml.
- Totale: 4.88 ml.
- SCOTICO
- sc1 12.98 ml.



PROGRESSIVE TERRENO	12.93	12.94	16.88	20.00	6.41	7.81	10.71	13.91	17.19	19.98	20.00
PARZIALI TERRENO		3.12		23.29	1.40	2.90	3.20	3.28	2.79	0.02	
QUOTE TERRENO	12.92	12.42	12.92	12.92	12.89	12.91	12.94	12.98	13.00	13.02	
PROGRESSIVE PROGETTO	12.92	12.42	12.92	12.92	12.89	12.91	12.94	12.98	13.00	13.02	
PARZIALI PROGETTO	0.76	0.50	-7.85	-9.11	4.75	6.05	10.00	13.83	13.78	12.93	
QUOTE PROGETTO	12.92	12.42	12.92	12.92	12.89	12.91	12.94	12.98	13.00	13.02	



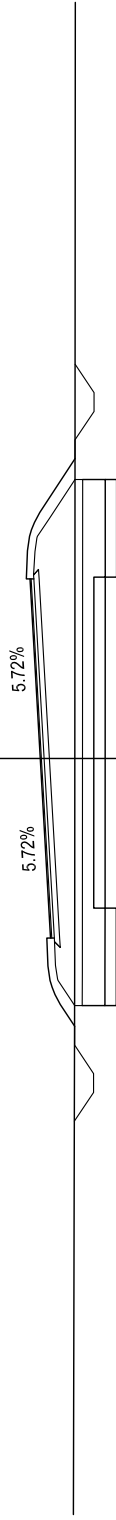
PROFILO C08-01BIS

SEZIONE 98

PROGRESSIVA 2425.00

- BONIFICA CON RIPIIMENTO  
BR1 5.67 mq.
- BONIFICA IN SITO  
BS1 0.78 mq.  
BS2 2.63 mq.  
BS3 0.78 mq.  
Totale: 4.19 mq.
- BASE  
C1 1.37 mq.
- TERRENO VEGETALE  
DD1 0.84 mq.  
DD2 0.52 mq.  
Totale: 1.36 mq.
- FOSSO  
F1 0.63 mq.  
F2 0.62 mq.  
Totale: 1.25 mq.
- RILEVATO SOTTOFONDAZIONE  
RS1 9.05 mq.
- USURA  
a1 9.50 ml.
- BINDER  
b1 9.50 ml.
- INERBIMENTO  
i1 3.52 ml.  
i2 2.51 ml.  
Totale: 6.03 ml.
- SCOTICO  
sc1 13.92 ml.

200  
200



PROGRESSIVE TERRENO	20.00	20.00	5.68	12.58	12.58
PARZIALI TERRENO	14.32	25.68			
QUOTE TERRENO	12.63	12.59	4.75	13.23	12.58
PROGRESSIVE PROGETTO			12.60	13.28	12.58
PARZIALI PROGETTO			12.10	13.23	12.08
QUOTE PROGETTO			12.10	13.28	12.08
			0.50	1.04	0.50
			0.75	1.30	0.75
			8.34	4.75	8.43
			8.84	0.50	12.58
			9.59	0.75	7.93
			12.10	1.30	12.58
			12.60	4.75	13.82
			12.60	0.50	13.78
			12.60	1.04	4.75
			12.60	1.30	1.30
			12.60	4.75	6.05
			12.60	0.50	1.88
			12.60	0.75	0.50
			12.60	1.04	0.50
			12.60	1.30	0.74
			12.60	4.75	10.42
			12.60	0.50	12.58
			12.60	0.75	12.08
			12.60	1.04	9.18
			12.60	1.30	9.68
			12.60	4.75	12.58
			12.60	0.50	12.58
			12.60	0.75	12.58
			12.60	1.04	12.58
			12.60	1.30	12.58
			12.60	4.75	12.58
			12.60	0.50	12.58
			12.60	0.75	12.58
			12.60	1.04	12.58
			12.60	1.30	12.58
			12.60	4.75	12.58
			12.60	0.50	12.58
			12.60	0.75	12.58
			12.60	1.04	12.58
			12.60	1.30	12.58
			12.60	4.75	12.58
			12.60	0.50	12.58
			12.60	0.75	12.58
			12.60	1.04	12.58
			12.60	1.30	12.58
			12.60	4.75	12.58
			12.60	0.50	12.58
			12.60	0.75	12.58
			12.60	1.04	12.58
			12.60	1.30	12.58
			12.60	4.75	12.58
			12.60	0.50	12.58
			12.60	0.75	12.58
			12.60	1.04	12.58
			12.60	1.30	12.58
			12.60	4.75	12.58
			12.60	0.50	12.58
			12.60	0.75	12.58
			12.60	1.04	12.58
			12.60	1.30	12.58
			12.60	4.75	12.58
			12.60	0.50	12.58
			12.60	0.75	12.58
			12.60	1.04	12.58
			12.60	1.30	12.58
			12.60	4.75	12.58
			12.60	0.50	12.58
			12.60	0.75	12.58
			12.60	1.04	12.58
			12.60	1.30	12.58
			12.60	4.75	12.58
			12.60	0.50	12.58
			12.60	0.75	12.58
			12.60	1.04	12.58
			12.60	1.30	12.58
			12.60	4.75	12.58
			12.60	0.50	12.58
			12.60	0.75	12.58
			12.60	1.04	12.58
			12.60	1.30	12.58
			12.60	4.75	12.58
			12.60	0.50	12.58
			12.60	0.75	12.58
			12.60	1.04	12.58
			12.60	1.30	12.58
			12.60	4.75	12.58
			12.60	0.50	12.58
			12.60	0.75	12.58
			12.60	1.04	12.58
			12.60	1.30	12.58
			12.60	4.75	12.58
			12.60	0.50	12.58
			12.60	0.75	12.58
			12.60	1.04	12.58
			12.60	1.30	12.58
			12.60	4.75	12.58
			12.60	0.50	12.58
			12.60	0.75	12.58
			12.60	1.04	12.58
			12.60	1.30	12.58
			12.60	4.75	12.58
			12.60	0.50	12.58
			12.60	0.75	12.58
			12.60	1.04	12.58
			12.60	1.30	12.58
			12.60	4.75	12.58
			12.60	0.50	12.58
			12.60	0.75	12.58
			12.60	1.04	12.58
			12.60	1.30	12.58
			12.60	4.75	12.58
			12.60	0.50	12.58
			12.60	0.75	12.58
			12.60	1.04	12.58
			12.60	1.30	12.58
			12.60	4.75	12.58
			12.60	0.50	12.58
			12.60	0.75	12.58
			12.60	1.04	12.58
			12.60	1.30	12.58
			12.60	4.75	12.58
			12.60	0.50	12.58
			12.60	0.75	12.58
			12.60	1.04	12.58
			12.60	1.30	12.58
			12.60	4.75	12.58
			12.60	0.50	12.58
			12.60	0.75	12.58
			12.60	1.04	12.58
			12.60	1.30	12.58
			12.60	4.75	12.58
			12.60	0.50	12.58
			12.60	0.75	12.58
			12.60	1.04	12.58
			12.60	1.30	12.58
			12.60	4.75	12.58
			12.60	0.50	12.58
			12.60	0.75	12.58
			12.60	1.04	12.58
			12.60	1.30	12.58
			12.60	4.75	12.58
			12.60	0.50	12.58
			12.60	0.75	12.58
			12.60	1.04	12.58
			12.60	1.30	12.58
			12.60	4.75	12.58
			12.60	0.50	12.58
			12.60	0.75	12.58
			12.60	1.04	12.58
			12.60	1.30	12.58
			12.60	4.75	12.58
			12.60	0.50	12.58
			12.60	0.75	12.58
			12.60	1.04	12.58
			12.60	1.30	12.58
			12.60	4.75	12.58
			12.60	0.50	12.58
			12.60	0.75	12.58
			12.60	1.04	12.58
			12.60	1.30	12.58
			12.60	4.75	12.58
			12.60	0.50	12.58
			12.60	0.75	12.58
			12.60	1.04	12.58
			12.60	1.30	12.58
			12.60	4.75	12.58
			12.60	0.50	12.58
			12.60	0.75	12.58
			12.60	1.04	12.58
			12.60	1.30	12.58
			12.60	4.75	12.58
			12.60	0.50	12.58
			12.60	0.75	12.58
			12.60	1.04	12.58
			12.60	1.30	12.58
			12.60	4.75	12.58
			12.60	0.50	12.58
			12.60	0.75	12.58
			12.60	1.04	12.58
			12.60	1.30	12.58
			12.60	4.75	12.58
			12.60	0.50	12.58
			12.60	0.75	12.58
			12.60	1.04	12.58
			12.60	1.30	12.58
			12.60	4.75	12.58
			12.60	0.50	12.58
			12.60	0.75	12.58
			12.60	1.04	12.58
			12.60	1.30	12.58
			12.60	4.75	12.58
			12.60	0.50	12.58
			12.60	0.75	12.58
			12.60	1.04	12.58
			12.60	1.30	12.58
			12.60	4.75	12.58
			12.60	0.50	12.58
			12.60	0.75	12.58
			12.60	1.04	12.58
			12.60	1.30	12.58
			12.60	4.75	12.58
			12.60	0.50	12.58
			12.60	0.75	12.58
			12.60	1.04	12.58
			12.60	1.30	12.58
			12.60	4.75	12.58
			12.60	0.50	12.58
			12.60	0.75	12.58
			12.60	1.04	12.58
			12.60	1.30	12.58
			12.60	4.75	12.58
			12.60	0.50	12.58
			12.60	0.75	12.58
			12.60	1.04	12.58
			12.60	1.3	



PROFILO C08-01BIS

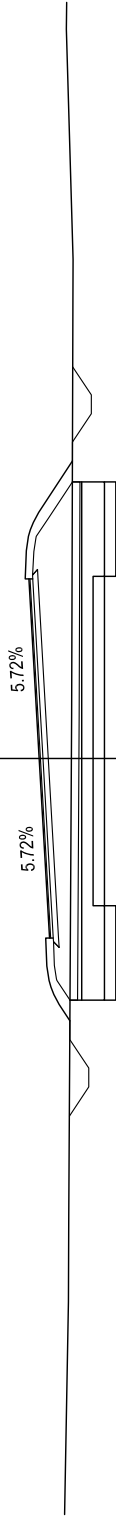
SEZIONE 100

PROGRESSIVA 2475.00

- BONIFICA CON RIPIIMENTO
- BR1 5.62 mq.
- BONIFICA IN SITO
- BS1 0.74 mq.
- BS2 2.62 mq.
- BS3 0.76 mq.
- Totale: 4.12 mq.
- BASE
- C1 1.38 mq.
- TERRENO VEGETALE
- DD1 0.81 mq.
- DD2 0.45 mq.
- Totale: 1.26 mq.
- FOSSO
- F1 0.65 mq.
- F2 0.61 mq.
- Totale: 1.26 mq.
- RILEVATO SOTTOFONDAZIONE
- RS1 8.14 mq.
- STERRO
- ST1 3.69 mq.
- USURA
- a1 9.50 ml.
- BINDER
- b1 9.50 ml.
- INERBIMENTO
- i1 3.45 ml.
- i2 2.33 ml.
- Totale: 5.78 ml.
- SCOTICO
- sc15 13.72 ml.

200

200



PROGRESSIVE TERRENO	12.86	20.00	12.11	1.14	12.67	13.53	12.81	19.29	20.00
PARZIALI TERRENO	5.63	2.26	13.25	10.96	1.10	6.09	12.82	0.71	12.81
QUOTE TERRENO	12.76	12.75	12.75	12.64	12.10	12.64	12.64	13.20	12.81
PROGRESSIVE PROGETTO	12.74	12.22	12.72	13.31	13.26	13.80	13.85	13.85	12.81
PARZIALI PROGETTO	0.77	0.50	0.75	0.89	1.30	4.75	1.82	1.30	0.74
QUOTE PROGETTO	12.74	12.22	12.72	13.31	13.26	13.80	13.85	13.85	12.81
PROGRESSIVE TERRENO	12.86	12.75	12.11	1.14	12.67	13.53	12.81	19.29	20.00
PROGRESSIVE PROGETTO	12.74	12.22	12.72	13.31	13.26	13.80	13.85	13.85	12.81
PARZIALI TERRENO	5.63	2.26	13.25	10.96	1.10	6.09	12.82	0.71	12.81
QUOTE TERRENO	12.76	12.75	12.75	12.64	12.10	12.64	12.64	13.20	12.81
PROGRESSIVE PROGETTO	12.74	12.22	12.72	13.31	13.26	13.80	13.85	13.85	12.81
PARZIALI PROGETTO	0.77	0.50	0.75	0.89	1.30	4.75	1.82	1.30	0.74
QUOTE PROGETTO	12.74	12.22	12.72	13.31	13.26	13.80	13.85	13.85	12.81

PROFILO C08-01BIS

SEZIONE 101

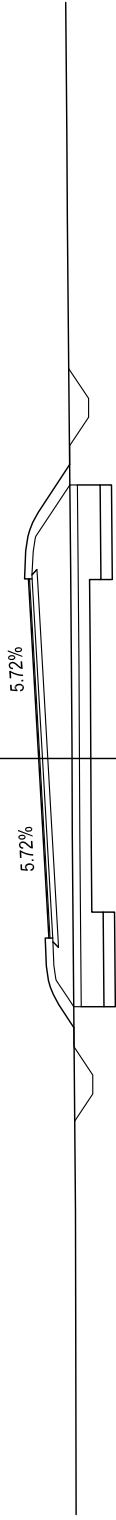
PROGRESSIVA 2500.00

- BONIFICA CON RIPIIMENTO
- BR1 5.65 mq.
- BONIFICA IN SITO
- BS1 0.75 mq.
- BS2 0.75 mq.
- Totale: 1.50 mq.
- BASE
- C1 1.38 mq.
- TERRENO VEGETALE
- DD1 0.77 mq.
- DD2 0.55 mq.
- Totale: 1.32 mq.
- FOSSO
- F1 0.65 mq.
- F2 0.59 mq.
- Totale: 1.24 mq.
- RILEVATO SOTTOFONDAZIONE
- RS1 8.51 mq.
- USURA
- a1 9.50 ml.
- BINDER
- b1 9.50 ml.
- INERBIMENTO
- i1 3.34 ml.
- i2 2.55 ml.
- Totale: 5.89 ml.
- SCOTTICO
- sc1 13.80 ml.

200  
200

5

PROGRESSIVE TERRENO	20.00	11.96	-1.97	2.40	20.00	15.57	15.99	16.55	20.00
PARZIALI TERRENO	8.04	9.99	4.37	13.17	3.45	0.42	0.56	12.80	12.80
QUOTE TERRENO	12.56	12.57	12.66	12.68	12.83	12.80	12.80	12.80	12.80
PROGRESSIVE PROGETTO			0.00	4.75	4.75	6.05	7.78	8.28	9.03
PARZIALI PROGETTO	0.72	0.50	0.75	0.50	0.50	0.50	0.75	0.50	0.78
QUOTE PROGETTO	12.59	12.12	12.12	12.62	13.28	13.87	14.73	15.23	16.01









PROFILO C08-01BIS

SEZIONE 104

PROGRESSIVA 2575.00

- BONIFICA CON RIPIIMENTO
- BR1 5.73 mq.
- BONIFICA IN SITO
- BS1 0.76 mq.
- BS2 0.75 mq.
- Totale: 1.51 mq.
- BASE
- C1 1.39 mq.
- TERRENO VEGETALE
- DD1 0.84 mq.
- DD2 0.58 mq.
- Totale: 1.42 mq.
- FOSSO
- F1 0.66 mq.
- F2 0.62 mq.
- Totale: 1.28 mq.
- RILEVATO SOTTOFONDAZIONE
- RS1 9.93 mq.
- USURA
- a1 9.50 ml.
- BINDER
- b1 9.50 ml.
- INERBIMENTO
- i1 3.61 ml.
- i2 2.64 ml.
- Totale: 6.25 ml.
- SCOTTICO
- sc1 14.12 ml.

200  
200



PROGRESSIVE TERRENO	12.60	11.98	11.18	-9.94	-9.26	12.61	12.61	12.60	11.98	11.72	19.80	20.00
PARZIALI TERRENO	8.02	0.80	1.24	0.68	13.45	8.08	5.05	0.60	0.98	0.42	0.20	12.58
QUOTE TERRENO	12.60	12.60	12.60	12.61	12.61	12.61	12.61	12.60	12.62	12.61	12.62	12.58
PROGRESSIVE PROGETTO	12.61	12.11	12.11	12.61	12.61	12.61	12.61	12.60	12.62	12.61	12.62	12.58
PARZIALI PROGETTO	0.74	0.50	0.75	0.50	4.75	4.75	1.30	1.96	0.50	0.50	0.75	0.79
QUOTE PROGETTO	12.61	12.11	12.11	12.61	12.61	12.61	12.61	12.60	12.62	12.61	12.62	12.58





PROFILO C08-01BIS

SEZIONE 107

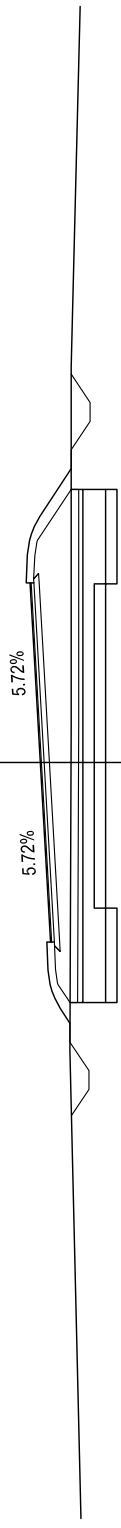
PROGRESSIVA 2652.89

- BONIFICA CON RIPIIMENTO
- BR1 5.58 mq.
- BONIFICA IN SITO
- BS1 0.75 mq.
- BS2 2.57 mq.
- BS3 0.75 mq.
- Totale: 4.07 mq.
- BASE
- C1 1.39 mq.
- TERRENO VEGETALE
- DD1 0.79 mq.
- FOSSO
- F1 0.59 mq.
- F2 0.62 mq.
- Totale: 1.21 mq.
- RILEVATO SOTTOFONDAZIONE
- RS1 7.53 mq.
- STERRO
- ST1 4.32 mq.
- USURA
- a1 9.50 ml.
- BINDER
- b1 9.50 ml.
- INERBIMENTO
- i1 3.33 ml.
- i2 2.29 ml.
- Totale: 5.62 ml.
- SCOTICO
- sc1 13.57 ml.

200  
200

5

PROGRESSIVE TERRENO	20.00	-7.64	1.01	10.47	20.00
PARZIALI TERRENO	12.36	12.85	8.65	9.46	9.53
QUOTE TERRENO	12.56	12.85	12.82	12.82	12.58
PROGRESSIVE PROGETTO			0.00		
PARZIALI PROGETTO	12.81	12.35	13.36	13.91	12.82
QUOTE PROGETTO	12.81	12.35	13.36	13.91	12.82
	0.69	0.50	1.30	1.30	0.75
	0.50	0.75	0.85	0.50	0.50
	8.65	8.15	6.05	6.05	9.02
	8.27	7.40	4.75	4.75	8.27
	7.77	6.90	1.30	1.30	7.77
	0.50	0.50	0.50	0.50	0.50
	1.72	1.30	1.30	1.30	1.72
	12.82	12.85	12.82	12.82	12.82
	10.27	9.52	9.46	9.46	10.27
	9.53	8.65	8.65	8.65	9.53
	20.00	12.56	12.56	12.56	20.00













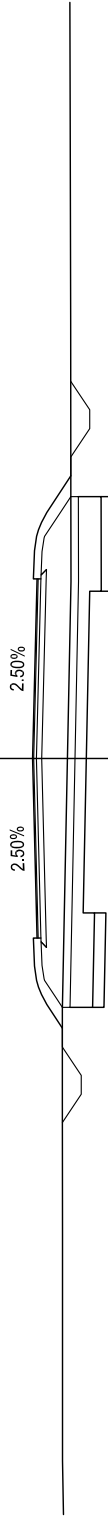
PROFILO C08-01BIS

SEZIONE 112

PROGRESSIVA 2775.00

- BONIFICA CON RIPIIMENTO
- BR1 5.52 mq.
- BONIFICA IN SITO
- BS1 0.75 mq.
- BS2 0.75 mq.
- Totale: 1.50 mq.
- BASE
- C1 1.36 mq.
- TERRENO VEGETALE
- DD1 0.55 mq.
- DD2 0.67 mq.
- Totale: 1.22 mq.
- FOSSO
- F1 0.63 mq.
- F2 0.63 mq.
- Totale: 1.26 mq.
- RILEVATO SOTTOFONDAZIONE
- RS1 7.91 mq.
- USURA
- a1 9.50 ml.
- BINDER
- b1 9.50 ml.
- INERBIMENTO
- i1 2.97 ml.
- i2 2.56 ml.
- Totale: 5.53 ml.
- SCOTTICO
- sc1 13.52 ml.

200  
200



PROGRESSIVE TERRENO	20.00	18.58	14.52	12.55	-9.07	-6.64	11.32	4.68	11.54	16.86	20.00
PARZIALI TERRENO	1.42	4.06	1.97	3.48	2.43	2.43	11.32	2.21	4.65	5.32	3.14
QUOTE TERRENO	12.89	12.92	12.92	12.92	12.92	12.92	12.92	12.69	12.70	12.71	12.72
PROGRESSIVE PROGETTO							0.00				
PARZIALI PROGETTO	0.75	0.50	0.50	0.75	0.50	0.50	4.75	1.30	1.42	1.30	0.76
QUOTE PROGETTO	12.92	12.42	12.42	12.92	12.92	12.92	13.71	13.59	13.64	13.59	12.70







PROFILO C08-01BIS

SEZIONE 116

PROGRESSIVA 2875.00

- BONIFICA CON RIEMPIMENTO
- BR1 3.92 mq.
- BONIFICA IN SITO
- BS1 3.92 mq.
- BASE
- C1 1.36 mq.
- TERRENO VEGETALE
- DD1 0.51 mq.
- DD2 0.57 mq.
- Totale: 1.08 mq.
- FOSSO
- F1 0.64 mq.
- F2 0.61 mq.
- Totale: 1.25 mq.
- RILEVATO SOTTOFONDAZIONE
- RS1 5.59 mq.
- USURA
- a1 9.50 ml.
- BINDER
- b1 9.50 ml.
- INERBIMENTO
- i1 2.61 ml.
- i2 2.41 ml.
- Totale: 5.02 ml.
- SCOTTICO
- sc1 13.08 ml.

200  
200



PROGRESSIVE TERRENO	20.00	17.76	-7.06	13.05	13.00	12.97	6.28	20.00
PARZIALI TERRENO	2.24	10.70	8.54	2.33	2.47	13.72		
QUOTE TERRENO	13.14	13.12	13.05	13.00	12.95	12.90		
PROGRESSIVE PROGETTO								
PARZIALI PROGETTO	0.78	0.50	0.50	0.95	1.30	4.75	1.30	1.12
QUOTE PROGETTO	13.07	12.55	12.55	13.05	13.05	13.05	13.68	13.68
		0.50	0.75	0.50	0.50	0.75	0.50	0.50
		-8.25	-8.75	-7.00	-6.05	-4.75	7.17	7.67
		12.55	12.55	13.05	13.05	13.05	12.94	12.94
		0.50	0.75	0.50	0.95	1.30	0.50	0.75
		12.55	12.55	13.05	13.05	13.05	12.44	12.44
		0.50	0.75	0.50	0.95	1.30	0.50	0.75
		-8.25	-8.75	-7.00	-6.05	-4.75	8.42	8.92
		12.55	12.55	13.05	13.05	13.05	12.44	12.44
		0.50	0.75	0.50	0.95	1.30	0.50	0.75
		12.55	12.55	13.05	13.05	13.05	12.93	12.93
		0.78	0.50	0.50	0.95	1.30	0.74	0.74
		13.07	12.55	12.55	13.05	13.05	12.93	12.93

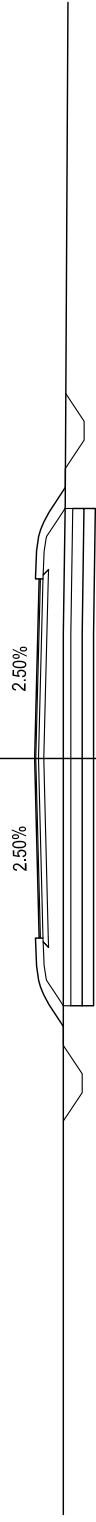
PROFILO C08-01BIS

SEZIONE 117

PROGRESSIVA 2900.00

- BONIFICA CON RIEMPIMENTO
- BR1 3.93 mq.
- BONIFICA IN SITO
- BS1 3.95 mq.
- BASE
- C1 1.36 mq.
- TERRENO VEGETALE
- DD1 0.54 mq.
- DD2 0.57 mq.
- Totale: 1.11 mq.
- FOSSO
- F1 0.63 mq.
- F2 0.62 mq.
- Totale: 1.25 mq.
- RILEVATO SOTTOFONDAZIONE
- RS1 5.84 mq.
- USURA
- a1 9.50 ml.
- BINDER
- b1 9.50 ml.
- INERBIMENTO
- i1 2.61 ml.
- i2 2.51 ml.
- Totale: 5.12 ml.
- SCOTTICO
- sc1 13.15 ml.

200  
200



PROGRESSIVE TERRENO	20.00	17.63	12.87	13.00	12.88	20.00
PARZIALI TERRENO	2.37	4.76	16.16	3.45	13.26	
QUOTE TERRENO	13.00	13.00	13.00	13.00	12.95	12.88
PROGRESSIVE PROGETTO	13.00	13.00	13.00	13.00	12.95	12.88
PARZIALI PROGETTO	0.75	1.04	1.30	1.30	1.12	0.73
QUOTE PROGETTO	12.50	12.50	12.50	12.50	12.95	12.88
PROGRESSIVE TERRENO	12.50	12.50	12.50	12.50	12.95	12.88
PARZIALI TERRENO	0.50	0.75	0.50	0.50	0.75	0.50
QUOTE TERRENO	12.50	12.50	12.50	12.50	12.95	12.88
PROGRESSIVE PROGETTO	12.50	12.50	12.50	12.50	12.95	12.88
PARZIALI PROGETTO	0.50	0.75	0.50	0.50	0.75	0.50
QUOTE PROGETTO	12.50	12.50	12.50	12.50	12.95	12.88







PROFILO C08-01BIS

SEZIONE 120

PROGRESSIVA 2975.00

- BONIFICA CON RIPIIMENTO
- BR1 4.22 mq.
- BONIFICA IN SITO
- BS1 4.22 mq.
- BASE
- C1 1.38 mq.
- TERRENO VEGETALE
- DD1 0.70 mq.
- DD2 0.70 mq.
- Totale: 1.40 mq.
- FOSSO
- F1 0.62 mq.
- F2 0.62 mq.
- Totale: 1.24 mq.
- RILEVATO
- RR1 1.60 mq.
- RILEVATO SOTTOFONDAZIONE
- RS1 8.56 mq.
- USURA
- a1 9.50 ml.
- BINDER
- b1 9.50 ml.
- INERBIMENTO
- i1 3.14 ml.
- i2 3.08 ml.
- Totale: 6.22 ml.
- SCOTTICO
- sc1 14.07 ml.

200

200



PROGRESSIVE TERRENO

PARZIALI TERRENO

QUOTE TERRENO

PROGRESSIVE PROGETTO

PARZIALI PROGETTO

QUOTE PROGETTO

PROGRESSIVE TERRENO	20.00				12.68	12.67	12.67	12.68	20.00
PARZIALI TERRENO		10.19	16.49	6.93			3.08	0.76	
QUOTE TERRENO	12.74	12.71	12.70	12.70	12.66	12.67	12.66	12.68	12.68
PROGRESSIVE PROGETTO					10.11	10.11	10.11	10.11	10.11
PARZIALI PROGETTO			4.75	1.30	0.75	0.50	1.56	0.75	0.75
QUOTE PROGETTO	12.71	12.20	12.20	12.70	12.66	12.66	13.70	13.65	13.77

PROFILO C08-01BIS

SEZIONE 121

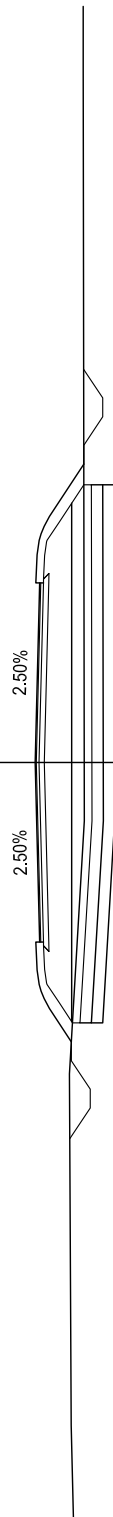
PROGRESSIVA 3000.00

- BONIFICA CON RIPIIMENTO
- BR1 4.26 mq.
- BONIFICA IN SITO
- BS1 4.27 mq.
- BASE
- C1 1.38 mq.
- TERRENO VEGETALE
- DD1 0.65 mq.
- DD2 0.84 mq.
- Totale: 1.49 mq.
- FOSSO
- F1 0.72 mq.
- F2 0.63 mq.
- Totale: 1.35 mq.
- RILEVATO
- RR1 3.88 mq.
- RILEVATO SOTTOFONDAZIONE
- RS1 8.45 mq.
- USURA
- a1 9.50 ml.
- BINDER
- b1 9.50 ml.
- INERBIMENTO
- i1 3.47 ml.
- i2 2.87 ml.
- Totale: 6.34 ml.
- SCOTTICO
- sc1 14.24 ml.

200  
200

5

PROGRESSIVE TERRENO	20.00	17.54	-8.24	-1.55	12.47	0.00	13.77	12.49	10.40	12.50	18.37	20.00
PARZIALI TERRENO	2.46	9.30	6.69	19.92	1.63	12.76	12.82	12.81	12.81	12.50	18.37	20.00
QUOTE TERRENO												
PROGRESSIVE PROGETTO												
PARZIALI PROGETTO												
QUOTE PROGETTO												



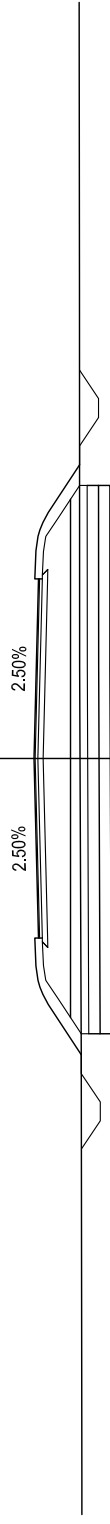
PROFILO C08-01BIS

SEZIONE 122

PROGRESSIVA 3025.00

- BONIFICA CON RIEMPIMENTO  
BR1 4.35 mq.
- BONIFICA IN SITO  
BS1 4.35 mq.
- BASE  
C1 1.38 mq.
- TERRENO VEGETALE  
DD1 0.81 mq.  
DD2 0.80 mq.  
Totale: 1.61 mq.
- FOSSO  
F1 0.62 mq.  
F2 0.62 mq.  
Totale: 1.24 mq.
- RILEVATO  
RR1 3.57 mq.
- RILEVATO SOTTOFONDAZIONE  
RS1 8.51 mq.
- USURA  
a1 9.50 ml.  
b1 9.50 ml.
- INERBIMENTO  
i1 3.33 ml.  
i2 3.41 ml.  
Totale: 6.74 ml.
- SCOTTICO  
sc1 14.50 ml.

200  
200



PROGRESSIVE TERRENO	19.21	20.00	12.51	12.51	19.21	20.00	12.58	12.58	20.00
PARZIALI TERRENO	0.79	11.52	10.09	9.92	7.68	20.00	12.57	12.32	7.68
QUOTE TERRENO	12.51	12.52	12.52	12.52	12.52	12.52	12.57	12.57	12.57
PROGRESSIVE PROGETTO	12.52	12.52	12.52	12.52	12.52	12.52	12.57	12.57	12.57
PARZIALI PROGETTO	0.74	1.79	1.30	1.30	4.75	4.75	1.72	1.30	0.75
QUOTE PROGETTO	12.52	12.02	12.02	12.52	12.52	12.52	12.57	12.57	12.57

PROFILO C08-01BIS

SEZIONE 123

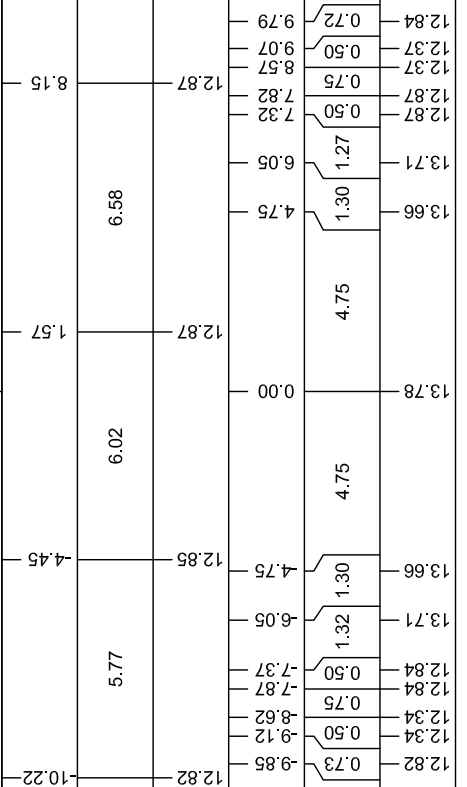
PROGRESSIVA 3050.00

- BONIFICA CON RIEMPIMENTO
- BR1 4.07 mq.
- BONIFICA IN SITO
- BS1 4.08 mq.
- BASE
- C1 1.40 mq.
- TERRENO VEGETALE
- DD1 0.63 mq.
- DD2 0.62 mq.
- Totale: 1.25 mq.
- FOSSO
- F1 0.61 mq.
- F2 0.60 mq.
- Totale: 1.21 mq.
- RILEVATO SOTTOFONDAZIONE
- RS1 7.87 mq.
- USURA
- a1 9.50 ml.
- BINDER
- b1 9.50 ml.
- INERBIMENTO
- i1 2.79 ml.
- i2 2.85 ml.
- Totale: 5.64 ml.
- SCOTTICO
- sc1 13.59 ml.

5 200



PROGRESSIVE TERRENO	20.00	13.40	10.22	12.82	12.85	4.45	1.57	8.15	20.00
PARZIALI TERRENO	6.60	3.18	5.77	6.02	6.58	11.85			
QUOTE TERRENO	12.69	12.81	12.82	12.85	12.87	12.87	12.87	12.87	12.70
PROGRESSIVE PROGETTO			12.82	12.85	12.87	12.87	12.87	12.87	12.70
PARZIALI PROGETTO			0.73	1.30	1.30	1.30	4.75	4.75	
QUOTE PROGETTO	12.82	12.34	12.84	13.71	13.66	13.78	13.78	13.66	12.70





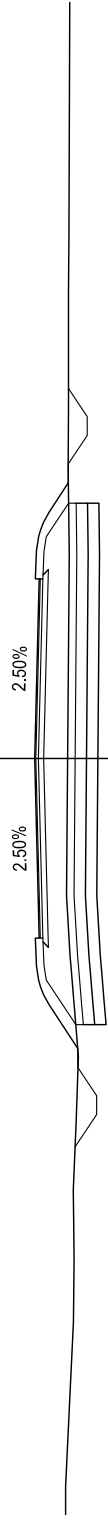
PROFILO C08-01BIS

SEZIONE 125

PROGRESSIVA 3100.00

- BONIFICA CON RIEMPIMENTO  
BR1 4.14 mq.  
BS1 4.14 mq.
- BASE  
C1 1.36 mq.
- TERRENO VEGETALE  
DD1 0.73 mq.  
DD2 0.61 mq.  
Totale: 1.34 mq.
- FOSSO  
F1 0.63 mq.  
F2 0.69 mq.  
Totale: 1.32 mq.
- RILEVATO SOTTOFONDAZIONE  
RS1 7.68 mq.
- USURA  
a1 9.50 ml.  
BINDER  
b1 9.50 ml.
- INERBIMENTO  
i1 2.76 ml.  
i2 3.21 ml.  
Totale: 5.97 ml.
- SCOTTICO  
sc1 13.79 ml.

200  
200



PROGRESSIVE TERRENO	20.00	19.26	14.91	13.32	12.75	12.76	12.76	10.28	12.14	9.42	12.69	12.63	12.73	12.82	12.82	13.67	13.79	13.67	12.89	12.39	12.39	12.89	12.89	12.86	20.00	
PARZIALI TERRENO	0.74	4.35	1.59	0.91	0.98	1.82	1.72	1.30	0.98	1.97	9.05	2.26	2.00	0.74	0.44	3.01	6.14									
QUOTE TERRENO	12.97	12.76	12.74	12.75	12.76	12.76	10.28	12.14	9.42	12.69	12.63	12.73	12.82	12.82	13.67	13.79	13.67	12.89	12.39	12.39	12.89	12.89	12.86	20.00		
PROGRESSIVE PROGETTO	12.97	19.26	14.91	13.32	12.75	12.76	12.76	10.28	12.14	9.42	12.69	12.63	12.73	12.82	12.82	13.67	13.79	13.67	12.89	12.39	12.39	12.89	12.89	12.86	20.00	
PARZIALI PROGETTO	0.86	4.75	1.62	1.30	1.30	4.75	4.75	0.00	4.75																	
QUOTE PROGETTO	12.72	12.14	12.14	12.64	12.64	12.64	10.28	12.14	9.42	12.69	12.63	12.73	12.82	12.82	13.67	13.79	13.67	12.89	12.39	12.39	12.89	12.89	12.86	20.00		

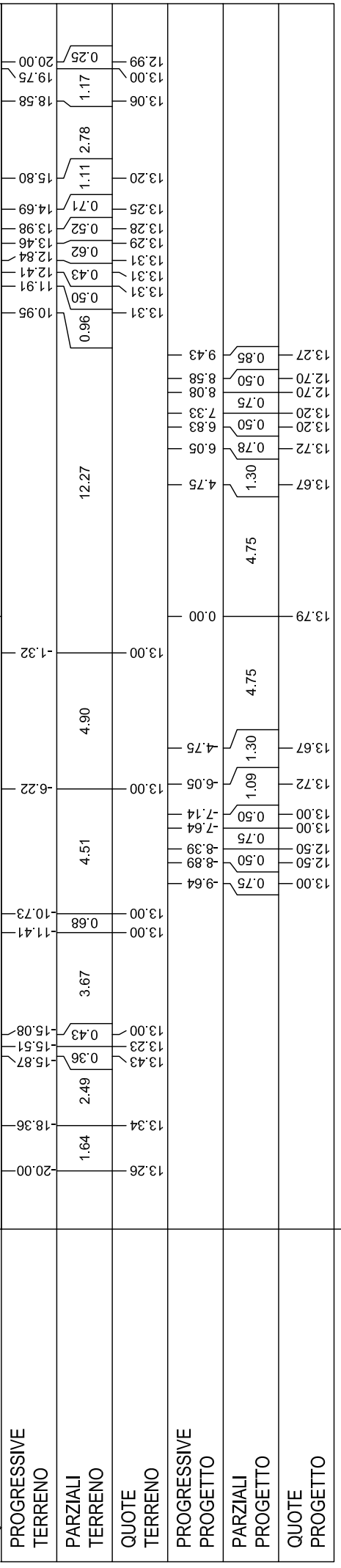
PROFILO C08-01BIS

SEZIONE 126

PROGRESSIVA 3125.00

BONIFICA CON RIPIIMENTO  
BR1 3.87 mq.  
BONIFICA IN SITO  
BS1 3.87 mq.  
BASE  
C1 1.36 mq.  
TERRENO VEGETALE  
DD1 0.54 mq.  
DD2 0.44 mq.  
Totale: 0.98 mq.  
FOSSO  
F1 0.71 mq.  
F2 0.63 mq.  
Totale: 1.34 mq.  
RILEVATO SOTTOFONDAZIONE  
RS1 5.43 mq.  
USURA  
a1 9.50 ml.  
BINDER  
b1 9.50 ml.  
INERBIMENTO  
i1 2.20 ml.  
i2 2.57 ml.  
Totale: 4.77 ml.  
SCOTTICO  
sc1 12.89 ml.

200  
5







PROFILO C08-01BIS

SEZIONE 128

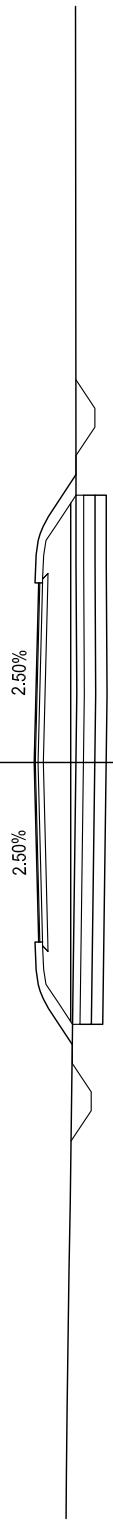
PROGRESSIVA 3175.00

- BONIFICA CON RIEMPIMENTO
- BR1 4.19 mq.
- BONIFICA IN SITO
- BS1 4.20 mq.
- BASE
- C1 1.38 mq.
- TERRENO VEGETALE
- DD1 0.67 mq.
- DD2 0.71 mq.
- Totale: 1.38 mq.
- FOSSO
- F1 0.66 mq.
- F2 0.63 mq.
- Totale: 1.29 mq.
- RILEVATO
- RR1 1.68 mq.
- RILEVATO SOTTOFONDAZIONE
- RS1 10.24 mq.
- RS1 8.57 mq.
- Totale: 18.81 mq.
- USURA
- a1 9.50 ml.
- BINDER
- b1 9.50 ml.
- INERBIMENTO
- i1 3.15 ml.
- i2 2.97 ml.
- Totale: 6.12 ml.
- SCOTICO
- sc1 14.00 ml.

200

200

PROGRESSIVE TERRENO	20.00	18.84	17.19	15.69	14.35	13.14	12.71	11.69	12.85	12.86	12.87	12.89	12.91	12.93	12.95	12.96	12.70	20.00
PARZIALI TERRENO	1.16	1.65	1.50	1.34	1.21	0.43	1.02	3.46	13.49	13.02	1.72	4.75	13.88	13.72	13.80	13.88	12.69	12.70
QUOTE TERRENO																		
PROGRESSIVE PROGETTO	12.96	12.95	12.93	12.91	12.89	12.87	12.86	12.85	10.01	9.22	8.72	7.97	7.47	6.05	4.75	13.88	13.72	12.69
PARZIALI PROGETTO	0.79	0.50	0.75	1.42	1.30	0.50	0.75	10.12	4.75	4.75	1.30	1.57	1.30	1.30	4.75	13.88	13.72	12.69
QUOTE PROGETTO																		



PROFILO C08-01BIS

SEZIONE 129

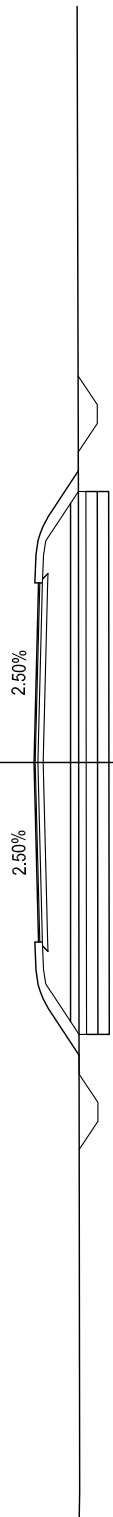
PROGRESSIVA 3200.00

- BONIFICA CON RIEMPIMENTO
- BR1 4.31 mq.
- BONIFICA IN SITO
- BS1 4.31 mq.
- BASE
- C1 1.38 mq.
- TERRENO VEGETALE
- DD1 0.74 mq.
- DD2 0.73 mq.
- Totale: 1.47 mq.
- FOSSO
- F1 0.63 mq.
- F2 0.62 mq.
- Totale: 1.25 mq.
- RILEVATO
- RR1 2.94 mq.
- RILEVATO SOTTOFONDAZIONE
- RS1 8.59 mq.
- USURA
- a1 9.50 ml.
- BINDER
- b1 9.50 ml.
- INERBIMENTO
- i1 3.26 ml.
- i2 3.29 ml.
- Totale: 6.55 ml.
- SCOTTICO
- sc1 14.36 ml.

200  
200



PROGRESSIVE TERRENO	20.00	19.28	12.61	12.59	12.62	-1.56	7.26	20.00
PARZIALI TERRENO		0.72	17.72	8.82	12.74			
QUOTE TERRENO								
PROGRESSIVE PROGETTO								
PARZIALI PROGETTO								
QUOTE PROGETTO								





PROFILO C08-01BIS

SEZIONE 131

PROGRESSIVA 3250.00

- BONIFICA CON RIEMPIMENTO
- BR1 4.11 mq.
- BONIFICA IN SITO
- BS1 4.11 mq.
- BASE
- C1 1.40 mq.
- TERRENO VEGETALE
- DD1 0.65 mq.
- DD2 0.62 mq.
- Totale: 1.27 mq.
- FOSSO
- F1 0.64 mq.
- F2 0.60 mq.
- Totale: 1.24 mq.
- RILEVATO SOTTOFONDAZIONE
- RS1 8.53 mq.
- USURA
- a1 9.50 ml.
- BINDER
- b1 9.50 ml.
- INERBIMENTO
- i1 2.82 ml.
- i2 2.95 ml.
- Totale: 5.77 ml.
- SCOTTICO
- sc1 13.71 ml.

200  
200



PROGRESSIVE TERRENO	20.00	11.58	-8.40	-7.63	1.44	12.85	20.00
PARZIALI TERRENO		8.42	0.77			9.07	18.56
QUOTE TERRENO	12.72	12.74	12.81	12.81	12.85	12.88	12.94
PROGRESSIVE PROGETTO					0.00		
PARZIALI PROGETTO						4.75	
QUOTE PROGETTO	12.78	12.31	12.81	13.74	13.81	13.69	12.89
	0.70	0.50	0.75	1.40	4.75	1.30	0.77
	-9.90	-9.20	-8.70	-7.45	0.00	4.75	9.87
							0.50
							0.50
							0.75
							7.85
							7.35
							6.05
							4.75
							1.30
							1.30
							9.10
							8.60
							12.38
							12.88
							12.88
							13.74
							13.69
							12.38
							12.89



PROFILO C08-01BIS

SEZIONE 133

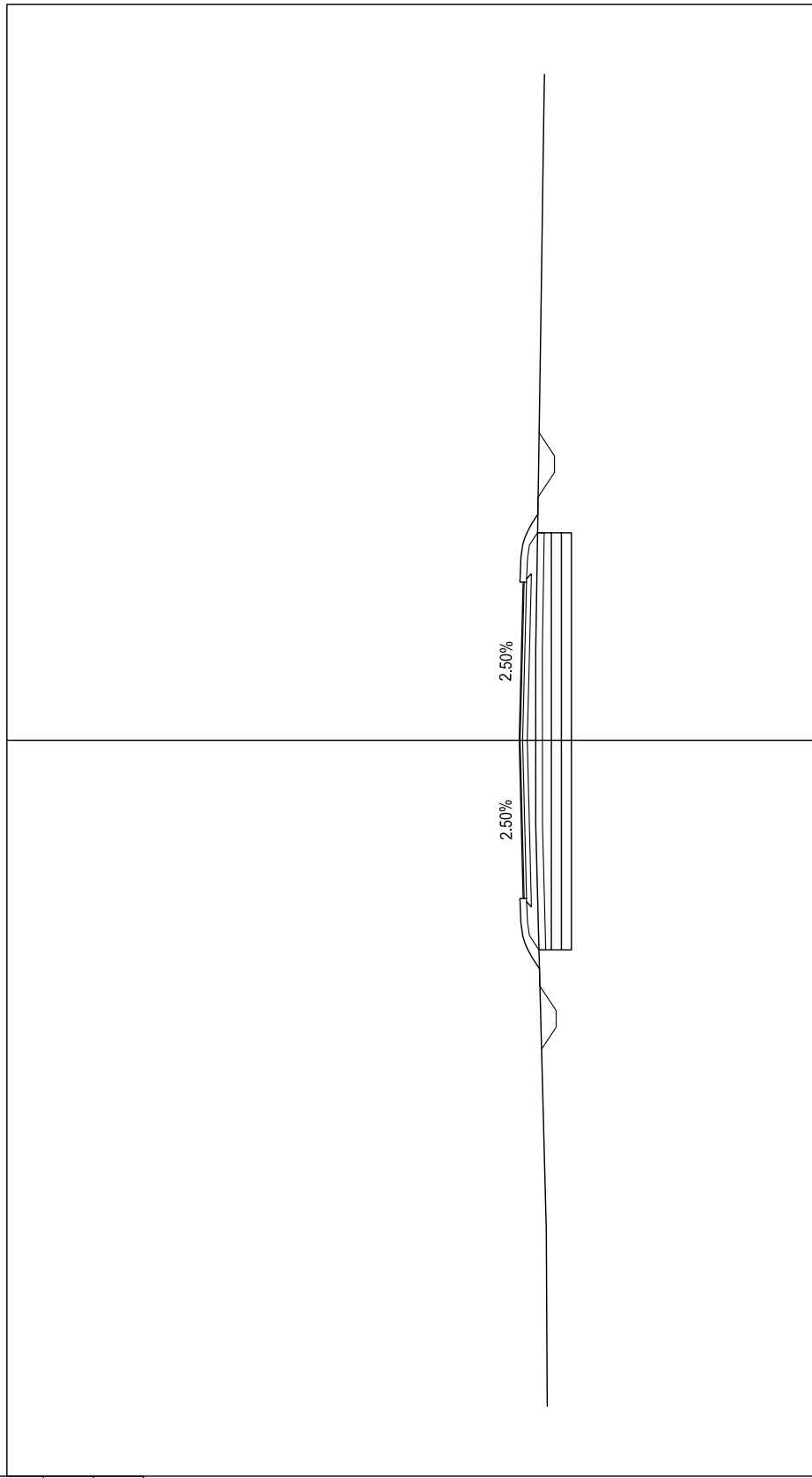
PROGRESSIVA 3300.00

- BONIFICA CON RIPIIMENTO  
BR1 3.75 mq.
- BONIFICA IN SITO  
BS1 3.76 mq.
- BASE  
C1 1.40 mq.
- TERRENO VEGETALE  
DD1 0.45 mq.  
DD2 0.41 mq.  
Totale: 0.86 mq.
- FOSSO  
F1 0.58 mq.  
F2 0.55 mq.  
Totale: 1.13 mq.
- RILEVATO SOTTOFONDAZIONE  
RS1 2.62 mq.
- STERRO  
ST1 5.59 mq.
- USURA  
a1 9.50 ml.  
b1 9.50 ml.
- INERBIMENTO  
i1 2.16 ml.  
i2 2.25 ml.  
Totale: 4.41 ml.
- SCOTTICO  
sc1 12.52 ml.

200  
200



PROGRESSIVE TERRENO	12.97	14.73	13.32	2.70	10.17	13.06	13.07	13.10	13.06
PARZIALI TERRENO	5.27	12.19	5.24	3.99	6.98	1.90	0.95	6.98	1.90
QUOTE TERRENO	13.00	13.32	13.32	13.32	13.20	13.20	13.20	13.20	13.06
PROGRESSIVE PROGETTO	13.14	13.69	13.69	13.69	13.74	13.74	13.74	13.74	13.06
PARZIALI PROGETTO	0.65	1.30	1.30	1.30	0.70	0.70	0.70	0.70	0.95
QUOTE PROGETTO	13.14	13.20	13.20	13.20	13.25	13.25	13.25	13.25	13.06



PROFILO C08-01BIS

SEZIONE 134

PROGRESSIVA 3325.00

BONIFICA CON RIPIIMENTO  
BR1 4.04 mq.  
BONIFICA IN SITO  
BS1 4.02 mq.  
BASE  
C1 1.40 mq.  
TERRENO VEGETALE  
DD1 0.61 mq.  
DD2 0.58 mq.  
Totale: 1.19 mq.  
FOSSO  
F1 0.64 mq.  
F2 0.63 mq.  
Totale: 1.27 mq.  
RILEVATO SOTTOFONDAZIONE  
RS1 7.41 mq.  
USURA  
a1 9.50 ml.  
BINDER  
b1 9.50 ml.  
INERBIMENTO  
i1 2.64 ml.  
i2 2.72 ml.  
Totale: 5.36 ml.  
SCOTTICO  
sc1 13.47 ml.

200



200

PROGRESSIVE TERRENO	12.87	12.91	16.22	20.00	20.00
PARZIALI TERRENO	3.78	6.48	5.48	8.03	8.03
QUOTE TERRENO					
PROGRESSIVE PROGETTO	12.94	12.94	12.94	12.94	12.94
PARZIALI PROGETTO	0.74	0.50	0.75	0.50	0.75
QUOTE PROGETTO					

13.03	13.01	11.97	20.00
13.70	13.75	13.70	13.82
12.96	12.96	12.96	12.96
0.62	1.34	0.97	1.02
12.96	12.96	12.96	12.96
12.94	12.94	12.94	12.94
0.74	0.50	0.75	0.50
12.94	12.94	12.94	12.94
12.45	12.45	12.45	12.45
0.50	0.75	0.50	0.75
12.95	12.95	12.95	12.95
0.50	0.75	0.50	0.75
12.45	12.45	12.45	12.45
0.50	0.75	0.50	0.75
12.49	12.49	12.49	12.49
0.75	0.50	0.75	0.50
12.49	12.49	12.49	12.49
0.50	0.75	0.50	0.75
8.94	8.94	8.94	8.94
0.77	0.50	0.77	0.50
13.00	13.00	13.00	13.00



PROFILO C08-01BIS

SEZIONE 135

PROGRESSIVA 3350.00

- BONIFICA CON RIPIIMENTO
- BR1 3.97 mq.
- BONIFICA IN SITO
- BS1 3.98 mq.
- BASE
- C1 1.38 mq.
- TERRENO VEGETALE
- DD1 0.55 mq.
- DD2 0.54 mq.
- Totale: 1.09 mq.
- FOSSO
- F1 0.64 mq.
- F2 0.59 mq.
- Totale: 1.23 mq.
- RILEVATO SOTTOFONDAZIONE
- RS1 6.51 mq.
- USURA
- a1 9.50 ml.
- BINDER
- b1 9.50 ml.
- INERBIMENTO
- i1 2.61 ml.
- i2 2.63 ml.
- Totale: 5.24 ml.
- SCOTTICO
- sc1 13.26 ml.

200  
200



PROGRESSIVE TERRENO	13.00	13.00	13.00	12.99	12.99	12.99	12.98	12.97	12.96	12.95	10.60	-8.25	12.99	0.00	13.82	13.70	13.75	13.01	13.01	13.01	13.02
PARZIALI TERRENO	1.10	1.37	0.62	1.64	1.48	1.27	1.05	0.87	2.35	22.52	4.41	1.32	13.02	14.27	18.68	20.00					
QUOTE TERRENO	13.00	13.00	13.00	12.99	12.98	12.97	12.96	12.95	12.95	12.95	10.60	-8.25	12.99	0.00	13.82	13.70	13.75	13.01	13.01	13.01	13.02
PROGRESSIVE PROGETTO	13.00	13.00	13.00	12.99	12.98	12.97	12.96	12.95	12.95	12.95	10.60	-8.25	12.99	0.00	13.82	13.70	13.75	13.01	13.01	13.01	13.02
PARZIALI PROGETTO	0.71	0.50	0.75	1.14	1.30	1.12	1.30	4.75	4.75	4.75	4.75	4.75	4.75	4.75	4.75	4.75	4.75	1.30	1.12	0.50	0.75
QUOTE PROGETTO	12.97	12.50	13.00	13.00	13.00	13.00	13.00	13.00	13.00	13.00	13.00	13.00	13.00	13.00	13.82	13.70	13.75	13.01	13.01	13.01	13.02





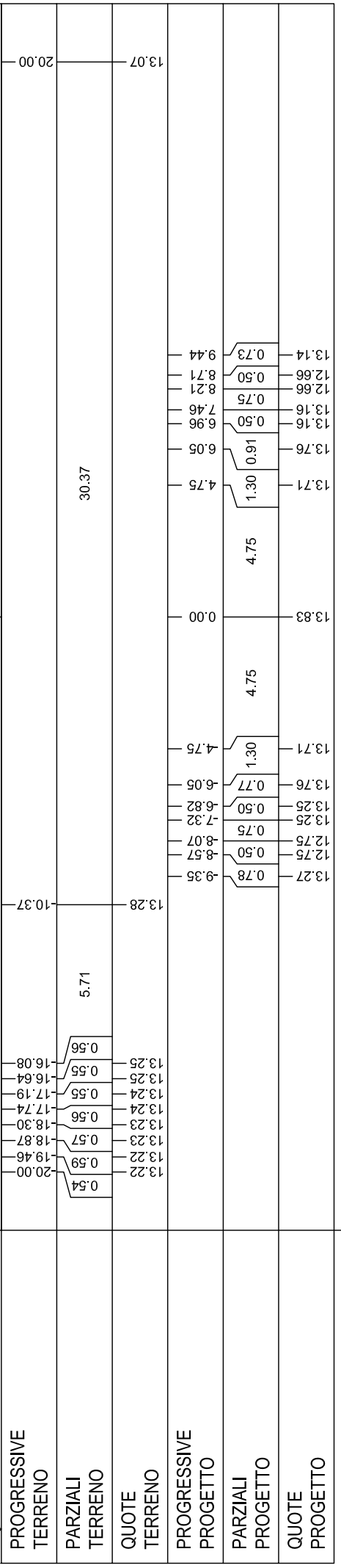
PROFILO C08-01BIS

SEZIONE 138

PROGRESSIVA 3425.00

- BONIFICA CON RIPIIMENTO
- BR1 3.81 mq.
- BONIFICA IN SITO
- BS1 3.80 mq.
- BASE
- C1 1.36 mq.
- TERRENO VEGETALE
- DD1 0.42 mq.
- DD2 0.48 mq.
- Totale: 0.90 mq.
- FOSSO
- F1 0.64 mq.
- F2 0.60 mq.
- Totale: 1.24 mq.
- RILEVATO SOTTOFONDAZIONE
- RS1 4.04 mq.
- STERRO
- ST1 4.25 mq.
- USURA
- a1 9.50 ml.
- BINDER
- b1 9.50 ml.
- INERBIMENTO
- i1 2.35 ml.
- i2 2.18 ml.
- Totale: 4.53 ml.
- SCOTTICO
- sc1 12.69 ml.

200  
200



PROGRESSIVE  
TERRENO

PARZIALI  
TERRENO

QUOTE  
TERRENO

PROGRESSIVE  
PROGETTO

PARZIALI  
PROGETTO

QUOTE  
PROGETTO

PROFILO C08-01BIS

SEZIONE 139

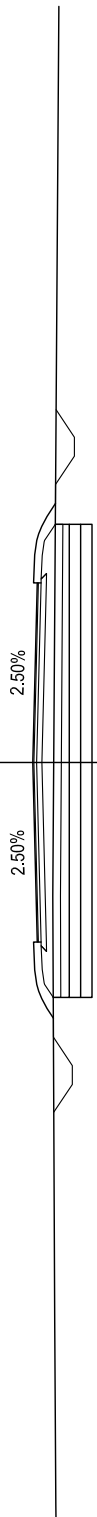
PROGRESSIVA 3450.00

- BONIFICA CON RIPIIMENTO  
BR1 3.75 mq.
- BONIFICA IN SITO  
BS1 3.76 mq.
- BASE  
C1 1.38 mq.
- TERRENO VEGETALE  
DD1 0.43 mq.  
DD2 0.46 mq.  
Totale: 0.89 mq.
- FOSSO  
F1 0.61 mq.  
F2 0.60 mq.  
Totale: 1.21 mq.
- RILEVATO SOTTOFONDAZIONE  
RS1 3.20 mq.
- STERRO  
ST1 5.07 mq.
- USURA  
a1 9.50 ml.  
b1 9.50 ml.
- INERBIMENTO  
i1 2.23 ml.  
i2 2.13 ml.  
Totale: 4.36 ml.
- SCOTTICO  
sc1 12.52 ml.

200  
200



PROGRESSIVE TERRENO	20.00	14.75	-3.53	13.30	0.00	13.83	13.72	13.76	13.29	13.29	12.79	12.79	13.23	13.23	12.73	12.73	13.22
PARZIALI TERRENO		5.25	11.22	23.53													
QUOTE TERRENO	13.22	13.25	13.30	13.72	13.76	13.29	13.29	12.79	12.79	13.23	13.23	12.73	12.73	13.22	13.14	20.00	
PROGRESSIVE PROGETTO																	
PARZIALI PROGETTO																	
QUOTE PROGETTO																	











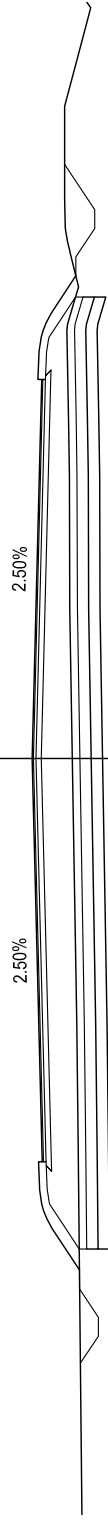
PROFILO C08-01BIS

SEZIONE 143

PROGRESSIVA 3560.54

- BONIFICA CON RIPIIMENTO
- BR1 7.54 mq.
- BONIFICA IN SITO
- BS1 7.55 mq.
- BASE
- C1 2.93 mq.
- TERRENO VEGETALE
- DD1 0.67 mq.
- DD2 0.70 mq.
- Totale: 1.37 mq.
- FOSSO
- F1 1.23 mq.
- F2 0.61 mq.
- Totale: 1.84 mq.
- RILEVATO SOTTOFONDAZIONE
- RS1 16.77 mq.
- USURA
- a1 20.69 ml.
- BINDER
- b1 20.69 ml.
- INERBIMENTO
- i1 3.01 ml.
- i2 3.14 ml.
- Totale: 6.15 ml.
- SCOTTICO
- sc1 25.20 ml.

200  
200



PROGRESSIVE TERRENO	12.54	-20.00	12.63	-10.35	-7.03	11.00	3.97	12.86	3.52	7.49	9.06	10.02	11.32	12.16	12.72	13.27	12.84	13.35	13.96	14.80	17.25	18.96	19.86	20.00
PARZIALI TERRENO		9.65	12.67	3.32	11.00	3.52	1.57	12.89	2.26	0.84	1.19	0.84	1.71	2.45	0.90	0.14	12.30	12.54	12.99	14.52	15.71	12.30	12.40	
QUOTE TERRENO	12.58	0.72	12.10	0.50	14.78	15.28	16.00	12.54	12.63	10.67	10.02	13.85	13.60	13.65	12.70	0.50	12.70	12.20	12.20	12.20	12.99	12.30	12.40	
PROGRESSIVE PROGETTO		16.00	14.78	15.28	12.10	12.58	12.58	12.54	12.63	10.67	10.02	13.85	13.60	13.65	12.70	0.50	12.70	12.20	12.20	12.20	12.99	12.30	12.40	
PARZIALI PROGETTO		16.00	14.78	15.28	12.10	12.58	12.58	12.54	12.63	10.67	10.02	13.85	13.60	13.65	12.70	0.50	12.70	12.20	12.20	12.20	12.99	12.30	12.40	
QUOTE PROGETTO	12.58	0.72	12.10	0.50	14.78	15.28	16.00	12.54	12.63	10.67	10.02	13.85	13.60	13.65	12.70	0.50	12.70	12.20	12.20	12.20	12.99	12.30	12.40	