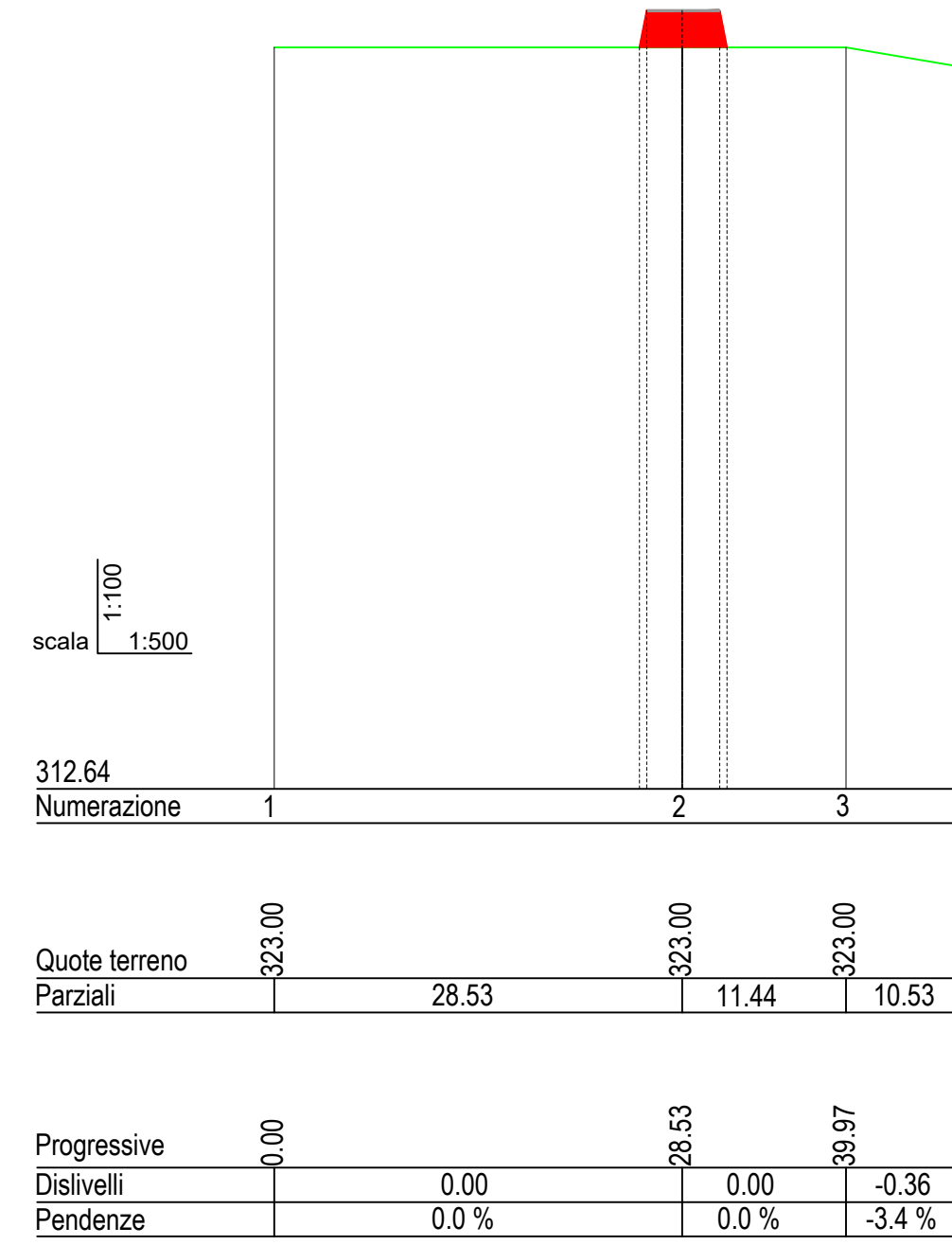


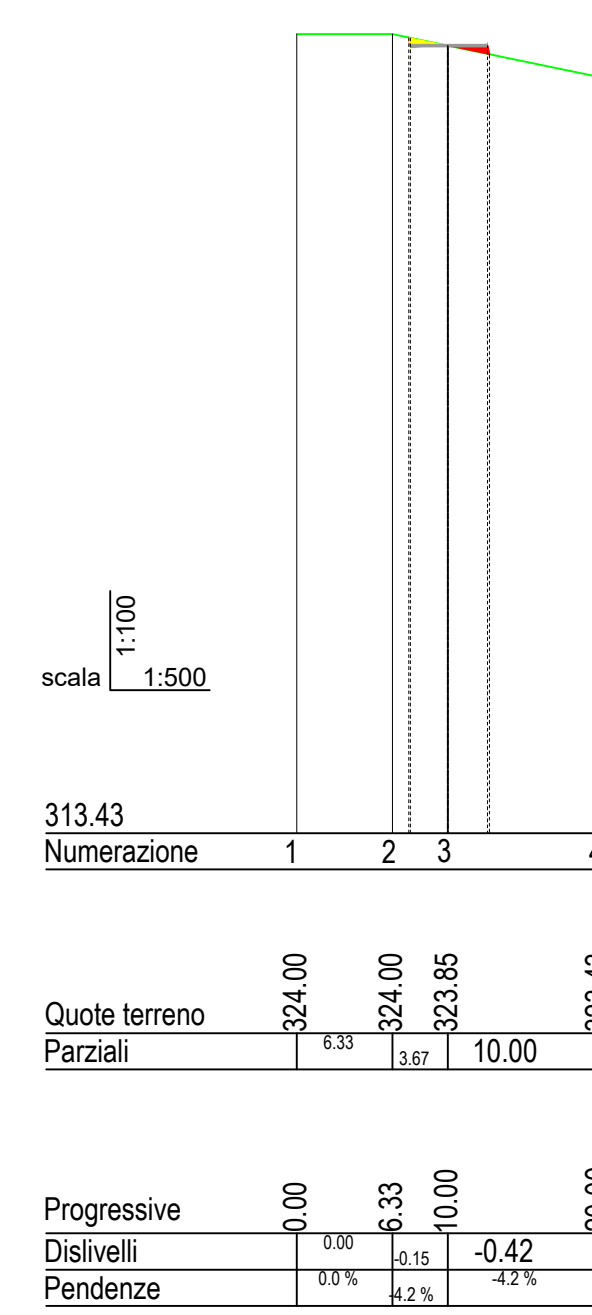
Quote terreno	323.00	323.00	323.00	322.48
Parziali	26.88	262	18.58	
Progressive	0.00	323.88	323.40	323.98
Dislivelli	0.00	0.00	-0.52	
Pendenze	0.0%	0.0%	-2.8%	
Quote progetto	323.00	323.88	323.40	323.98
Quote prg. liv.	323.18	323.18		
Quote rosse	0.00	0.00	0.00	0.00
Progressive	0.00	323.88	323.40	323.98
Parziali	0.00	323.88	323.40	323.98
Pendenze	0.0%	0.0%	0.0%	0.0%
Area	Area sterio = 0.00	Area riporto = 0.36		

Sez_27 Prog.=603.752



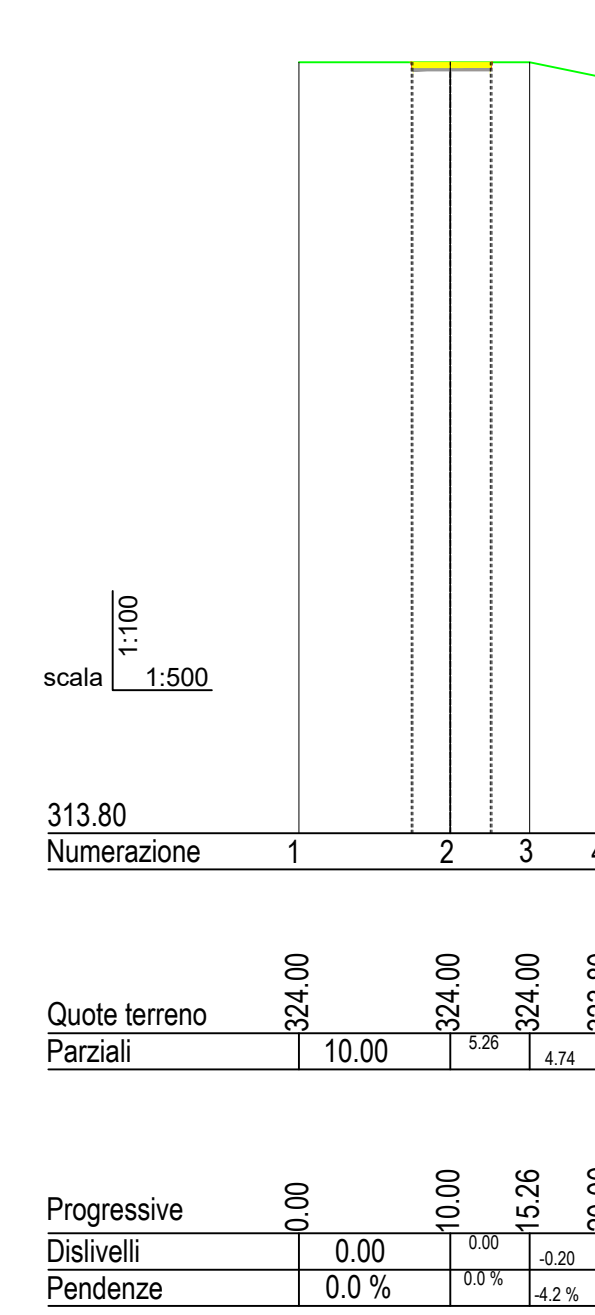
Quote terreno	323.00	323.00	323.00	322.64
Parziali	28.53	11.44	10.53	
Progressive	0.00	323.53	323.97	324.50
Dislivelli	0.00	0.00	-0.36	
Pendenze	0.0%	0.0%	-3.4%	
Quote progetto	323.00	323.53	323.50	323.50
Quote prg. liv.	323.51			
Quote rosse	0.00	0.00	0.00	0.00
Progressive	0.00	323.53	323.50	323.50
Parziali	0.00	323.53	323.50	323.50
Pendenze	0.0%	0.0%	0.0%	0.0%
Area	Area sterio = 0.00	Area riporto = 2.89		

Sez_28 Prog.=603.752



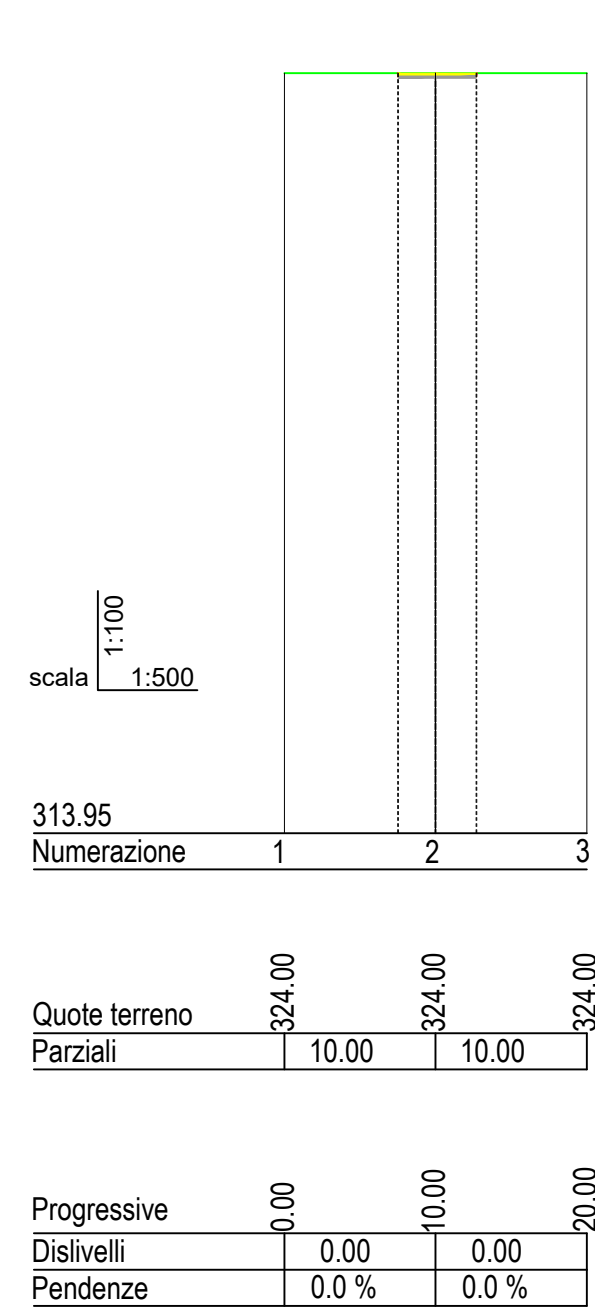
Quote terreno	324.00	324.00	324.00	323.43
Parziali	6.30	13.67	10.00	
Progressive	0.00	324.33	324.00	323.00
Dislivelli	0.00	0.15	-0.42	
Pendenze	0.0%	0.2%	-12.5%	
Quote progetto	324.00	324.33	324.00	323.00
Quote prg. liv.	323.95			
Quote rosse	0.00	0.00	0.00	0.00
Progressive	0.00	324.33	324.00	323.00
Parziali	0.00	324.33	324.00	323.00
Pendenze	0.0%	0.0%	0.0%	0.0%
Area	Area sterio = 0.13	Area riporto = 0.15		

Sez_29 Prog.=643.752



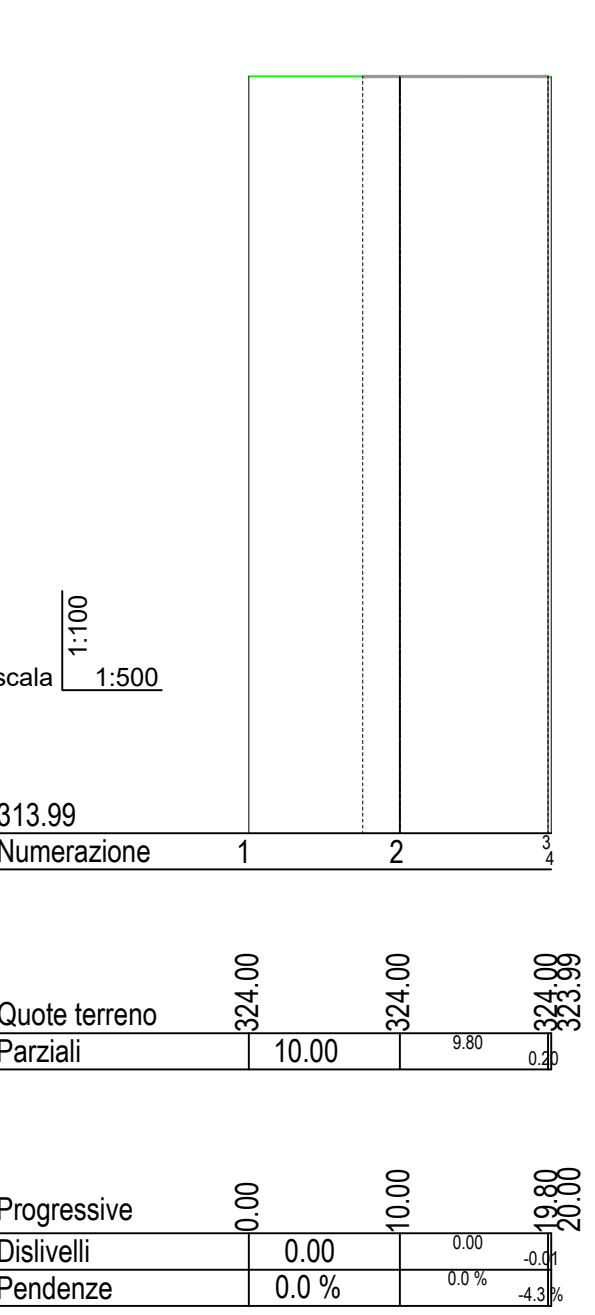
Quote terreno	324.00	324.00	324.00	323.80
Parziali	10.00	10.00		
Progressive	0.00	324.00	324.00	324.00
Dislivelli	0.00	0.00	0.00	
Pendenze	0.0%	0.0%	0.0%	
Quote progetto	324.00	324.00	324.00	324.00
Quote prg. liv.	323.90			
Quote rosse	0.00	0.00	0.00	0.00
Progressive	0.00	324.00	324.00	324.00
Parziali	0.00	324.00	324.00	324.00
Pendenze	0.0%	0.0%	0.0%	0.0%
Area	Area sterio = 0.53	Area riporto = 0.00		

Sez_30 Prog.=563.752



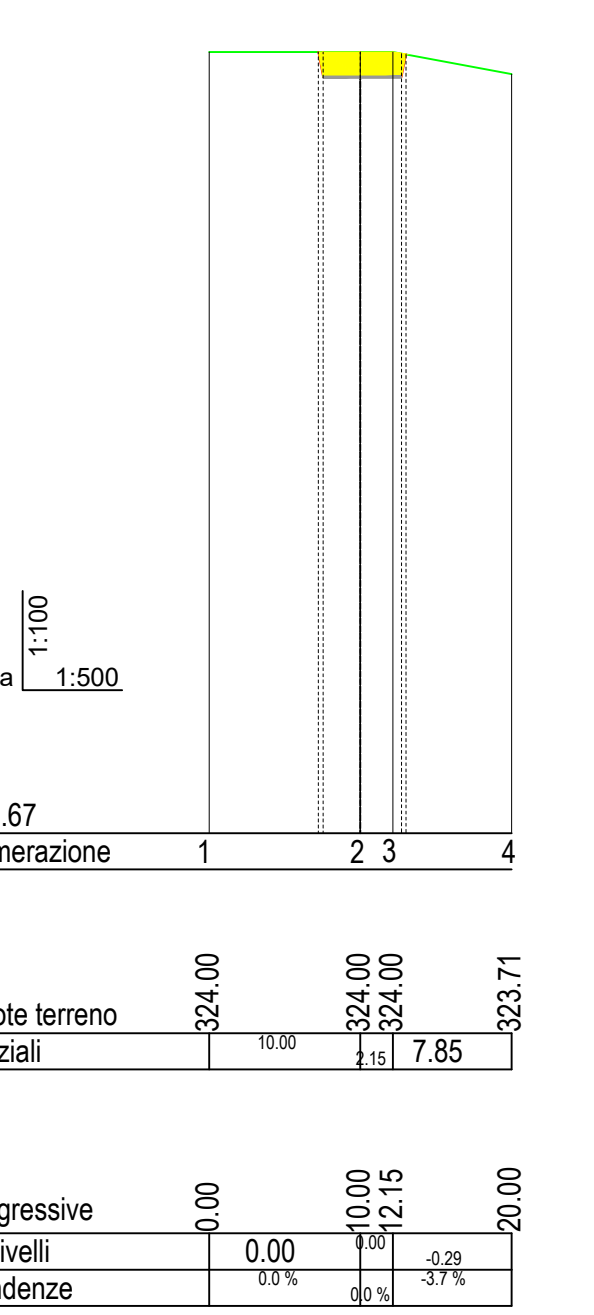
Quote terreno	324.00	324.00	324.00
Parziali	10.00	10.00	
Progressive	0.00	324.00	324.00
Dislivelli	0.00	0.00	
Pendenze	0.0%	0.0%	
Quote progetto	324.00	324.00	324.00
Quote prg. liv.	323.95		
Quote rosse	0.00	0.00	0.00
Progressive	0.00	324.00	324.00
Parziali	0.00	324.00	324.00
Pendenze	0.0%	0.0%	0.0%
Area	Area sterio = 0.26	Area riporto = 0.00	

Sez_31 Prog.=583.752



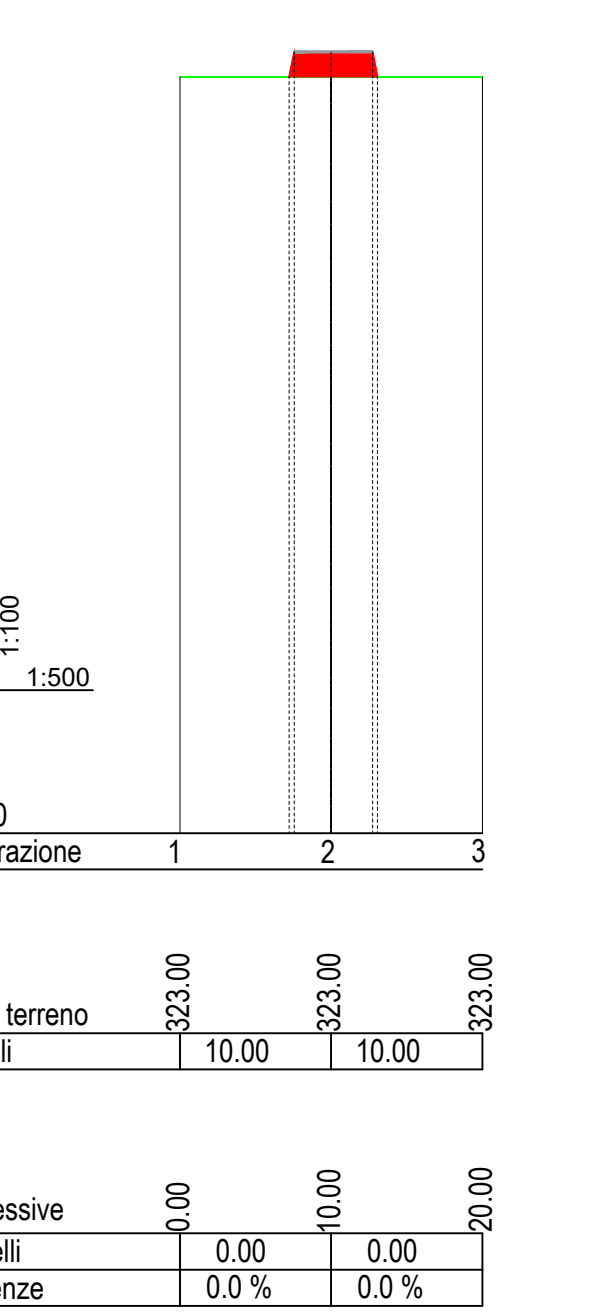
Quote terreno	324.00	324.00	324.00	324.00
Parziali	10.00	10.00		
Progressive	0.00	324.00	324.00	324.00
Dislivelli	0.00	0.00	0.00	
Pendenze	0.0%	0.0%	0.0%	
Quote progetto	324.00	324.00	324.00	324.00
Quote prg. liv.	324.00			
Quote rosse	0.00	0.00	0.00	0.00
Progressive	0.00	324.00	324.00	324.00
Parziali	0.00	324.00	324.00	324.00
Pendenze	0.0%	0.0%	0.0%	0.0%
Area	Area sterio = 0.00	Area riporto = 0.00		

Sez_32 Prog.=603.752



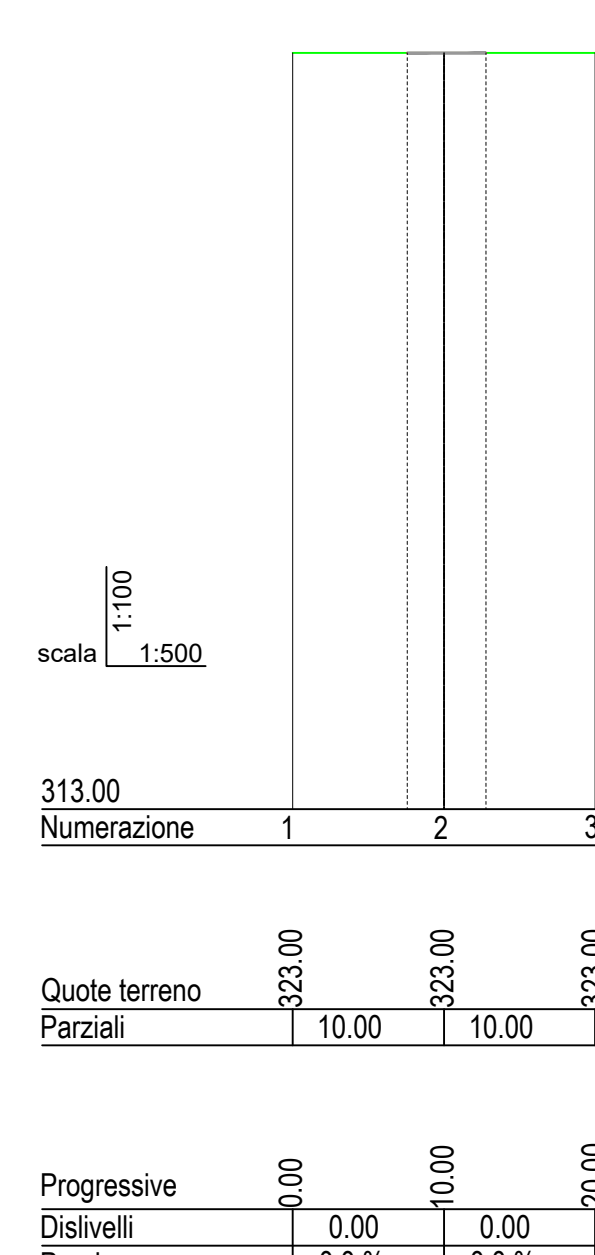
Quote terreno	324.00	324.00	324.00	323.71
Parziali	10.00	10.00	10.00	
Progressive	0.00	324.00	324.00	324.00
Dislivelli	0.00	0.00	0.00	
Pendenze	0.0%	0.0%	0.0%	
Quote progetto	324.00	324.00	324.00	323.67
Quote prg. liv.	323.67			
Quote rosse	0.00	0.00	0.00	0.00
Progressive	0.00	324.00	324.00	324.00
Parziali	0.00	324.00	324.00	324.00
Pendenze	0.0%	0.0%	0.0%	0.0%
Area	Area sterio = 1.82	Area riporto = 0.00		

Sez_33 Prog.=623.752



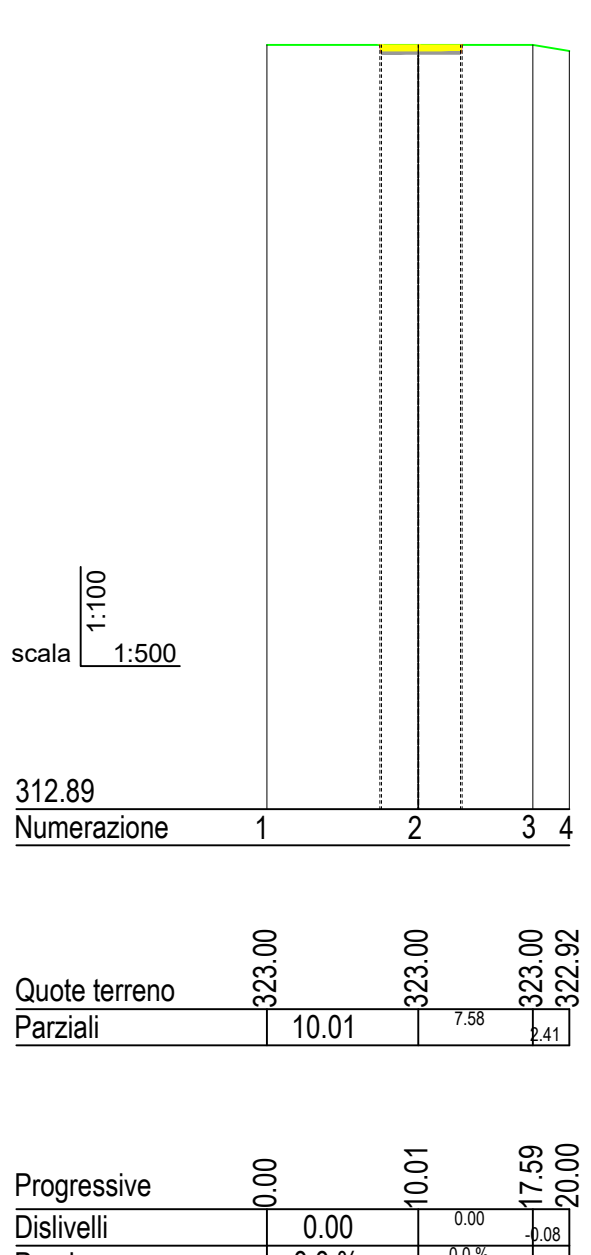
Quote terreno	323.00	323.00	323.00
Parziali	10.00	10.00	
Progressive	0.00	323.00	323.00
Dislivelli	0.00	0.00	
Pendenze	0.0%	0.0%	
Quote progetto	323.00	323.00	323.00
Quote prg. liv.	323.33		
Quote rosse	0.00	0.00	0.00
Progressive	0.00	323.00	323.00
Parziali	0.00	323.00	323.00
Pendenze	0.0%	0.0%	0.0%
Area	Area sterio = 0.00	Area riporto = 1.94	

Sez_34 Prog.=643.752




Quote terreno	323.00	323.00	323.00
Parziali	10.00	10.00	
Progressive	0.00	323.00	323.00
Dislivelli	0.00	0.00	
Pendenze	0.0%	0.0%	
Quote progetto	323.00	323.00	323.00
Quote prg. liv.	323.00		
Quote rosse	0.00	0.00	0.00
Progressive	0.00	323.00	323.00
Parziali	0.00	323.00	323.00
Pendenze	0.0%	0.0%	0.0%
Area	Area sterio = 0.00	Area riporto = 0.00	

Sez_35 Prog.=663.752



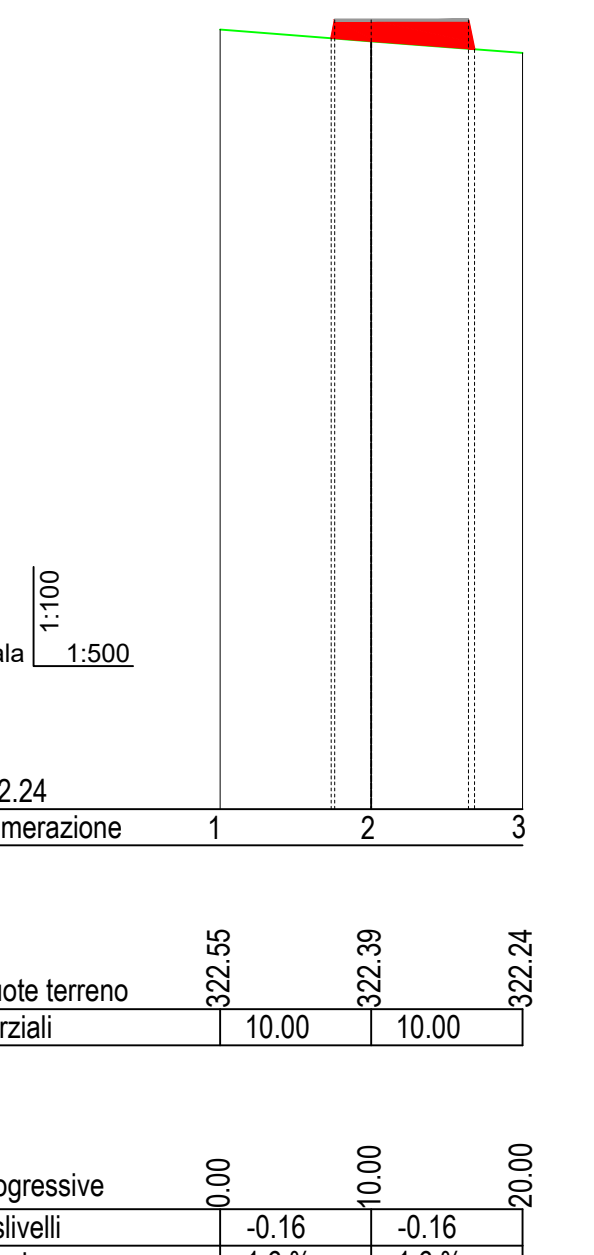
Quote terreno	323.00	323.00	323.00	322.82
Parziali	10.01	7.94		
Progressive	0.00	323.00	323.00	322.82
Dislivelli	0.00	0.01	-0.18	
Pendenze	0.0%	0.0%	-5.2%	
Quote progetto	323.00	323.00	323.00	322.82
Quote prg. liv.	322.89			
Quote rosse	0.00	0.00	0.00	0.00
Progressive	0.00	323.00	323.00	322.82
Parziali	0.00	323.00	323.00	322.82
Pendenze	0.0%	0.0%	0.0%	0.0%
Area	Area sterio = 0.57	Area riporto = 0.00		

Sez_36 Prog.=677.037



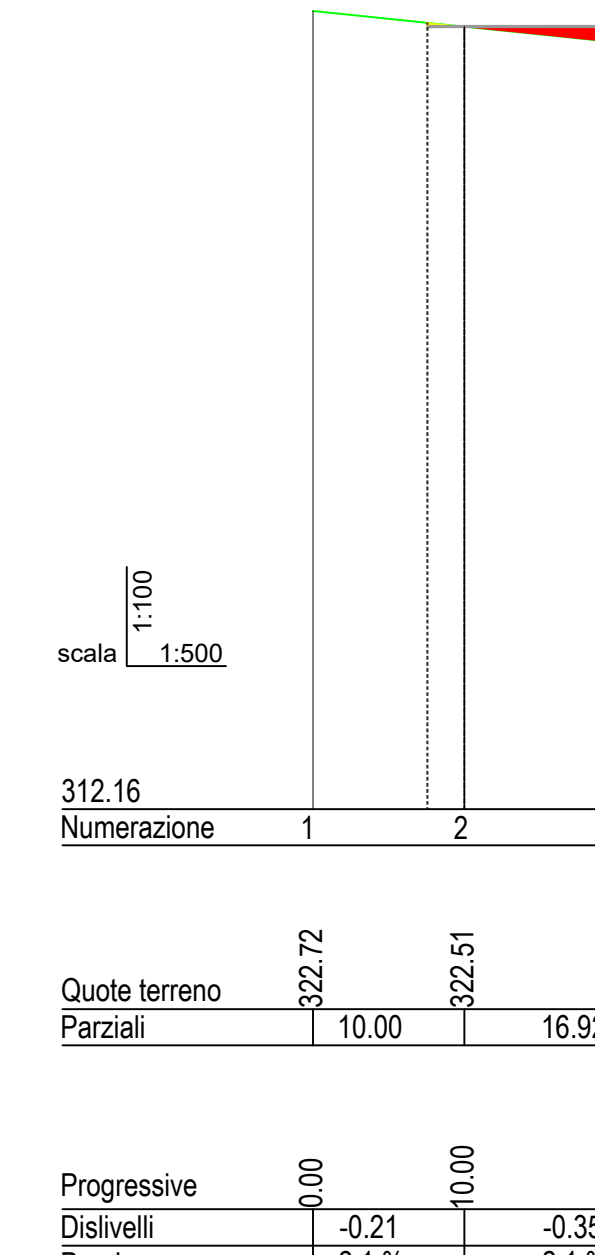
Quote terreno	323.00	323.00	323.00	322.82
Parziali	10.00	4.44		
Progressive	0.00	323.00	323.00	322.82
Dislivelli	0.00	0.00	-0.18	
Pendenze	0.0%	0.0%	-5.2%	
Quote progetto	323.00	323.00	323.00	322.82
Quote prg. liv.	322.84			
Quote rosse	0.00	0.00	0.00	0.00
Progressive	0.00	323.00	323.00	322.82
Parziali	0.00	323.00	323.00	322.82
Pendenze	0.0%	0.0%	0.0%	0.0%
Area	Area sterio = 0.96	Area riporto = 0.00		

Sez_37 Prog.=683.752



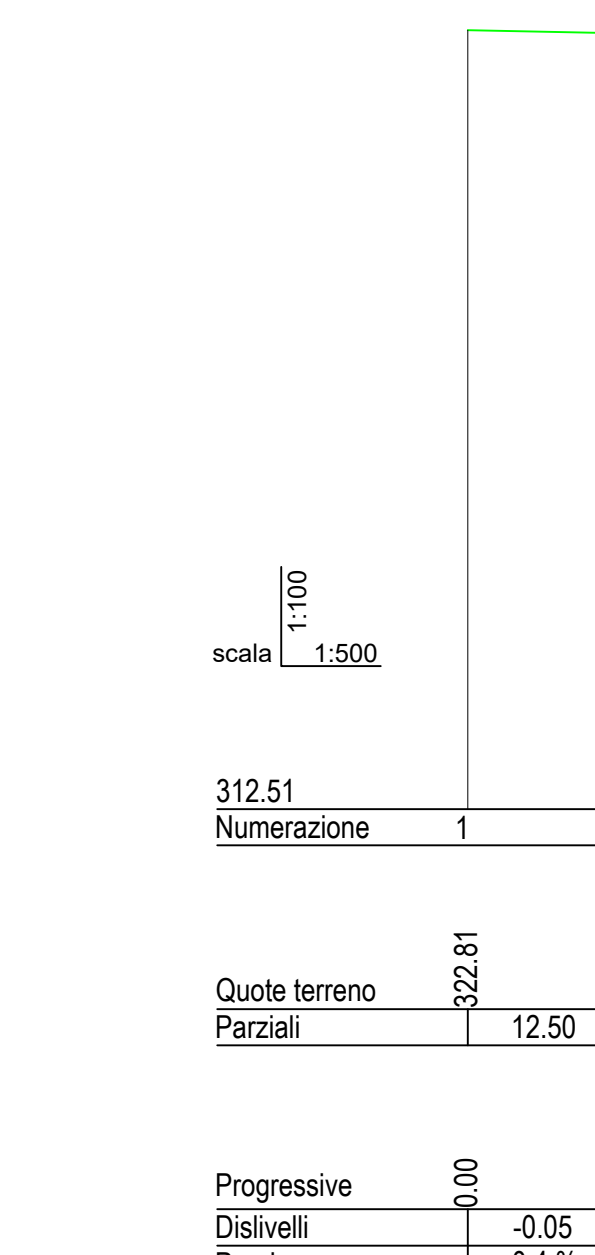
Quote terreno	322.55	322.39	322.24	
Parziali	10.00	10.00		
Progressive	0.00	322.55	322.39	322.24
Dislivelli	-0.16	-0.16		
Pendenze	-1.6%	-1.6%		
Quote progetto	322.55	322.51	322.26	
Quote prg. liv.	322.68			
Quote rosse	0.00	0.00	0.00	0.00
Progressive	0.00	322.55	322.39	322.24
Parziali	0.00	322.55	322.39	322.24
Pendenze	0.0%	0.0%	0.0%	0.0%
Area	Area sterio = 0.00	Area riporto = 2.87		

Sez_38 Prog.=683.752




Quote terreno	322.72	322.51	322.16	
Parziali	10.00	16.52		
Progressive	0.00	322.72	322.51	322.16
Dislivelli	-0.21	-0.38		
Pendenze	-2.1%	-2.1%		
Quote progetto	322.72	322.51	322.16	
Quote prg. liv.	322.51			
Quote rosse	0.00	0.00	0.00	0.00
Progressive	0.00	322.72	322.51	322.16
Parziali	0.00	322.72	322.51	322.16
Pendenze	0.0%	0.0%	0.0%	0.0%
Area	Area sterio = 0.06	Area riporto = 1.50		

Sez_39 Prog.=723.752



Quote terreno	322.81	322.76	322.51	
Parziali	12.50	60.79		
Progressive	0.00	322.81	322.76	322.51
Dislivelli	-0.05	-0.25		
Pendenze	-0.4%	-0.4%		
Quote progetto	322.81	322.76	322.51	
Quote prg. liv.	322.51			
Quote rosse	0.00	0.00	0.00	0.00
Progressive	0.00	322.81	322.76	322.51
Parziali	0.00	322.81	322.76	322.51
Pendenze	0.0%	0.0%	0.0%	0.0%
Area	Area sterio = 6.95	Area riporto = 0.00		

Sez_40 Prog.=738.855



Quote terreno	322.87	322.76	322.35	
Parziali	10.00	38.71		
Progressive	0.00	322.87	322.76	322.35
Dislivelli	-0.11	-0.41		
Pendenze	-1.1%	-1.1%		
Quote progetto	322.87	322.76	322.35	
Quote prg. liv.	322.51			
Quote rosse	0.00	0.00	0.00	0.00
Progressive	0.00	322.87	322.76	322.35
Parziali	0.00	322.87	322.76	322.35
Pendenze	0.0%	0.0%	0.0%	0.0%
Area	Area sterio = 3.71	Area riporto = 0.57		

Sez_41 Prog.=740.743

REGIONE BASILICATA

COMUNE DI VENOSA

COMUNE DI LAVELLO

COMUNE DI MONTEMILONE

Provincia POTENZA
