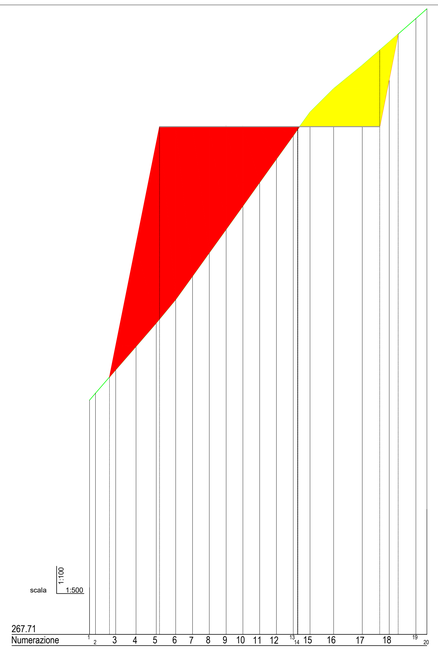

267.71																				
Numerazione	1	2	3	4	5	6	7	8	9	10	11	12	13	14	15	16	17	18	19	20
Quote terreno	277.71	278.00	279.00	280.00	281.00	282.00	283.00	284.00	285.00	286.00	287.00	288.00	289.00	290.00	291.00	292.00	293.00	294.00	294.41	
Parziali		4.32	4.32	4.32	3.68	3.09	3.09	3.98	3.98	3.98	3.98	3.98	5.05	6.12	5.75	5.75	5.75	5.75	5.28	
Progressive	0.00	1.27	5.59	9.91	14.24	18.40	21.99	25.57	29.15	32.74	36.32	39.90	43.48	47.06	52.11	58.23	63.98	69.68	72.03	
Dislivelli		1.00	1.00	1.00	1.00	1.00	1.00	1.00	1.00	1.00	1.00	1.00	1.00	1.73	1.00	1.00	1.00	1.00	0.41	
Pendenze		23.1 %	23.1 %	23.1 %	24.0 %	27.9 %	27.9 %	27.9 %	27.9 %	27.9 %	27.9 %	27.9 %	19.8 %	17.3 %	19.8 %	17.4 %	17.5 %	17.5 %	7.5 %	
Quote progetto	278.69				289.38							289.38					289.38		293.34	
Quote prg. liv.	280.03	284.36	288.68	289.38	289.38	289.38	289.38	289.38	289.38	289.38	289.38	289.38	289.38	289.38	289.38	289.38	289.38	289.38	291.42	
Quote rosse	0.03	4.36	7.68	8.21	7.38	6.38	5.38	4.38	3.38	2.38	1.38	0.38	0.00	0.62	-1.62	-2.62	-3.26	-1.58	0.00	
Progressive	-4.25			-14.94								-44.45					-61.94		-65.89	
Parziali		10.69			29.51								17.49				3.95			
Parziali		10.69			0.00								0.00				3.95			
Pendenze		100.0 %			0.0 %								0.0 %				100.0 %			
Aree					Area sterro = 36.65					Area riporto = 168.55										
Sez_ 1					Prog.=0.000															

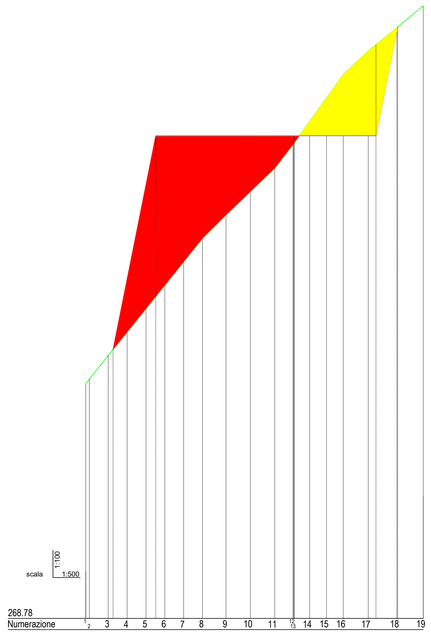

268.78																				
Numerazione	1	2	3	4	5	6	7	8	9	10	11	12	13	14	15	16	17	18	19	
Quote terreno	278.78	279.00	280.00	281.00	282.00	283.00	284.00	285.00	286.00	287.00	288.00	289.00	290.00	291.00	292.00	293.00	294.00	294.92		
Parziali		4.02	4.02	4.04	4.02	4.02	5.02	5.02	5.20	5.20	5.88	5.88	3.98	3.98	5.33	6.12	5.62			
Progressive	0.00	0.78	4.78	9.81	12.84	16.86	20.88	24.91	29.93	35.13	40.33	44.21	47.44	47.79	51.38	54.96	60.29	66.41	72.03	
Dislivelli		1.00	1.00	1.00	1.00	1.00	1.00	1.00	1.00	1.00	1.00	0.44	0.34	1.00	1.00	1.00	1.00	0.92		
Pendenze		24.8 %	24.8 %	24.8 %	24.8 %	24.8 %	24.8 %	19.9 %	19.2 %	19.2 %	17.0 %	27.5 %	17.0 %	17.9 %	18.8 %	18.8 %	16.3 %	16.3 %		
Quote progetto	280.26				289.38							289.38					289.38	294.03		
Quote prg. liv.		283.25	287.28	289.38	289.38	289.38	289.38	289.38	289.38	289.38	289.38	289.38	289.38	289.38	289.38	289.38	289.38	293.85		
Quote rosse	0.00	2.25	5.28	6.86	6.38	5.38	4.38	3.38	2.38	1.38	0.38	0.00	0.00	1.62	-1.62	-2.62	-3.62	-3.89	-0.15	0.00
Progressive	-5.62			-14.94								-44.44					-61.94		-66.59	
Parziali		9.12			29.50								17.50				4.65			
Parziali		9.12			0.00								0.00				4.65			
Pendenze		100.0 %			0.0 %								0.0 %				100.0 %			
Aree					Area sterro = 44.15					Area riporto = 135.24										
Sez_ 2					Prog.=16.996															

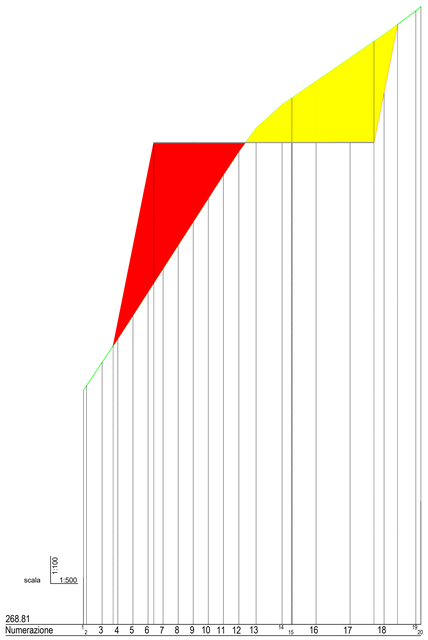

268.81																				
Numerazione	1	2	3	4	5	6	7	8	9	10	11	12	13	14	15	16	17	18	19	20
Quote terreno	278.81	279.00	280.00	281.00	282.00	283.00	284.00	285.00	286.00	287.00	288.00	289.00	290.00	291.00	291.29	292.00	293.00	294.00	295.19	
Parziali		3.29	3.29	3.22	3.22	3.22	3.22	3.22	3.22	3.22	3.32	3.68	3.53	4.53	5.17	7.27	7.27	6.75	1.94	
Progressive	0.00	0.83	3.97	7.32	10.55	13.77	16.99	20.20	23.42	26.64	29.85	33.17	36.85	42.38	44.48	49.65	56.92	64.18	70.94	72.03
Dislivelli		1.00	1.00	1.00	1.00	1.00	1.00	1.00	1.00	1.00	1.00	1.00	1.00	0.29	0.71	1.00	1.00	1.00	0.94	
Pendenze		29.9 %	29.9 %	29.9 %	31.1 %	31.1 %	31.1 %	31.1 %	31.1 %	31.1 %	29.2 %	27.2 %	18.1 %	13.8 %	13.8 %	13.8 %	13.8 %	14.8 %	17.2 %	
Quote progetto	280.70				289.38										289.38			289.38	294.43	
Quote prg. liv.		281.70	294.93	288.15	289.38	289.38	289.38	289.38	289.38	289.38	289.38	289.38	289.38	289.38	289.38	289.38	289.38	291.55		
Quote rosse	0.00	0.70	2.93	5.15	5.38	5.38	5.38	4.38	3.38	2.38	1.38	0.38	0.00	0.62	-1.62	-2.62	-3.62			
Progressive	-6.32			-15.00								-44.48					-62.01		-67.06	
Parziali		8.68			29.48								17.53				5.04			
Parziali		8.68			0.00								0.00				5.04			
Pendenze		100.0 %			0.0 %								0.0 %				100.0 %			
Aree					Area sterro = 76.02					Area riporto = 84.09										
Sez_ 3					Prog.=45.983															

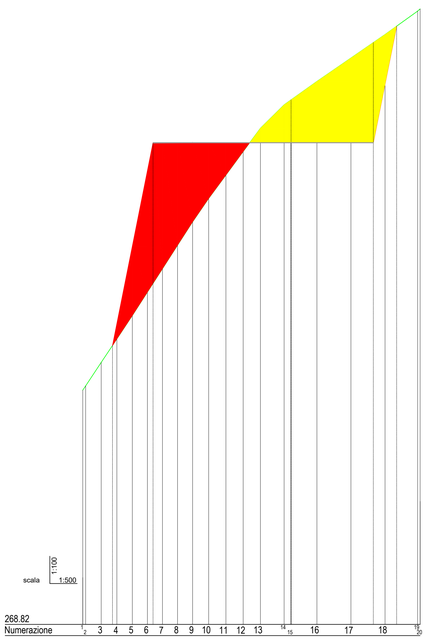

268.82																				
Numerazione	1	2	3	4	5	6	7	8	9	10	11	12	13	14	15	16	17	18	19	
Quote terreno	278.82	279.00	280.00	281.00	282.00	283.00	284.00	285.00	286.00	287.00	288.00	289.00	290.00	291.01	291.21	292.00	293.00	294.00	295.00	295.09
Parziali		3.34	3.35	3.29	3.22	3.22	3.22	3.22	3.68	3.68	3.68	3.68	3.06	3.06	5.52	7.27	7.27	6.97	0.18	
Progressive	0.00	0.81	3.95	7.29	10.58	13.80	17.02	20.23	23.45	26.89	30.57	34.26	37.94	41.62	42.38	50.00	57.27	64.53	71.50	72.03
Dislivelli		1.00	1.00	1.00	1.00	1.00	1.00	1.00	1.00	1.00	1.00	1.00	1.00	0.21	0.79	1.00	1.00	1.00	0.97	
Pendenze		29.9 %	29.9 %	29.4 %	31.1 %	31.1 %	31.1 %	31.1 %	31.1 %	27.2 %	27.2 %	27.2 %	19.6 %	14.3 %	14.3 %	13.8 %	13.8 %	14.3 %	17.2 %	
Quote progetto	280.72				289.38							289.38					289.38	294.36		
Quote prg. liv.	281.66	284.95	288.17	289.38	289.38	289.38	289.38	289.38	289.38	289.38	289.38	289.38	289.38	289.38	289.38	289.38	289.38	291.87		
Quote rosse	0.00	0.66	2.95	5.17	5.38	5.38	4.38	3.38	2.38	1.38	0.38	0.00	0.00	1.62	-1.62	-2.62	-3.62	-4.28	-2.13	0.00
Progressive	-6.35			-15.01								-44.48					-62.04		-67.02	
Parziali		8.66			29.47								17.56				4.97			
Parziali		8.66			0.00								0.00				4.97			
Pendenze		100.0 %			0.0 %								0.0 %				100.0 %			
Aree					Area sterro = 73.32					Area riporto = 86.06										
Sez_ 4					Prog.=49.197															

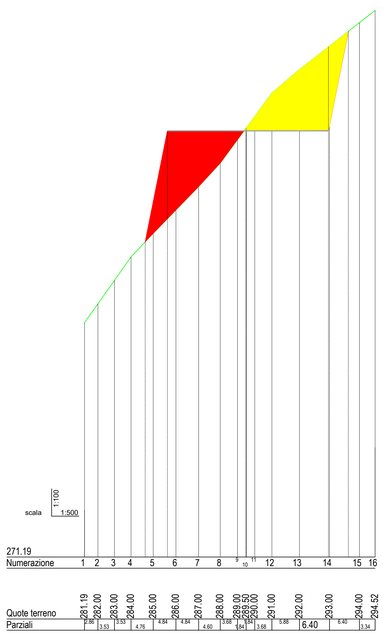

271.19																			
Numerazione	1	2	3	4	5	6	7	8	9	10	11	12	13	14	15	16			
Quote terreno	271.19	282.00	283.00	284.00	285.00	286.00	287.00	288.00	289.00	289.50	290.00	291.00	292.00	293.00	294.00	294.52			
Parziali		2.86	3.53	3.53	4.76	4.84	4.84	4.60	3.68	3.68	3.68	3.68	6.40	6.40	3.34				
Progressive	0.00	2.86	6.39	9.92	14.67	19.52	24.36	28.96	32.65	36.33	40.01	45.89	52.29	58.69	62.03				
Dislivelli		1.00	1.00	1.00	1.00	1.00	1.00	1.00	0.65	0.65	1.00	1.00	1.00	1.00	0.32				
Pendenze		35.1 %	35.1 %	21.0 %	20.6 %	20.6 %	21.7 %	27.2 %	17.7 %	17.7 %	17.2 %	17.0 %	15.6 %	15.6 %	9.6 %				
Quote progetto				284.64	289.38				289.38					289.38	293.63				
Quote prg. liv.				286.35	289.38	289.38	289.38	289.38	289.38	289.38	289.38	289.38	289.38	289.60					
Quote rosse	0.00	1.93	3.76	3.38	2.38	1.38	0.38	0.00	0.62	0.62	-1.62	-2.62	-3.38	0.00					
Progressive	-2.86			-17.70				-34.49					-52.07	-56.32					
Parziali		14.74			16.79				17.58				4.25						
Parziali		14.74			0.00				0.00				4.25						
Pendenze		100.0 %			0.0 %				0.0 %				100.0 %						
Aree					Area sterro = 44.06				Area riporto = 41.51										
Sez_ 5					Prog.=73.998														



270.35																		
Numerazione	1	2	3	4	5	6	7	8	9	10	11	12	13	14	15			
Quote terreno	270.35	281.00	282.00	283.00	284.00	285.00	286.00	287.00	288.00	288.51	289.00	290.00	291.00	292.00	292.81			
Parziali		3.33	3.60	3.60	3.60	3.55	5.93	5.53	2.84	2.84	5.53	5.53	6.01	7.74				
Progressive	0.00	3.33	6.94	10.54	14.14	16.69	20.24	25.17	31.70	34.54	37.23	42.75	48.28	54.29	62.03			
Dislivelli		1.00	1.00	1.00	1.00	1.00	1.00	1.00	1.00	0.49	1.00	1.00	1.00	0.81				
Pendenze		27.7 %	27.7 %	27.7 %	27.8 %	28.2 %	16.9 %	18.1 %	18.1 %	18.1 %	18.1 %	18.1 %	16.6 %	10.5 %				
Quote progetto								289.75	289.38				289.38	292.05				
Quote prg. liv.								289.12	289.38	289.38	289.38	289.38	291.55					
Quote rosse	0.00	1.93	3.76	3.87	3.38	2.38	1.38	0.38	0.00	0.62	1.62	2.62	0.45	0.00				
Progressive	-3.33			-17.58				-34.54					-52.12	-54.79				
Parziali		14.25			16.96				17.58				2.67					
Parziali		14.25			0.00				0.00				2.67					
Pendenze		100.0 %			0.0 %				0.0 %				100.0 %					
Aree					Area sterro = 17.73				Area riporto = 6.00									
Sez_ 6					Prog.=102.013													

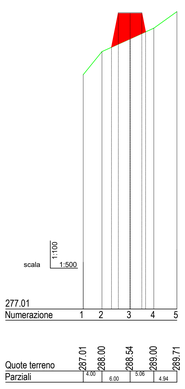

277.01								
Numerazione	1	2	3	4	5			
Quote terreno	277.01	278.00	278.54	289.00	289.71			
Parziali		4.00	6.00	5.06	4.94			
Progressive	0.00	1.00	10.00	15.06	20.00			
Dislivelli		0.99	0.46	0.71				
Pendenze		24.7 %	9.5 %	14.3 %				
Quote progetto		288.38	289.66	289.66	289.84			
Quote prg. liv.		289.66						
Quote rosse	0.00	0.28	1.11	0.89	0.00			
Progressive	-5.03		-15.06	-20.00				
Parziali		10.03	5.06	4.94				
Parziali		10.03	0.00	-0.11				
Pendenze		100.0 %	0.0 %	100.0 %				
Aree			Area sterro = 0.00	Area riporto = 6.92				
Sez_ 7			Prog.=113.852					

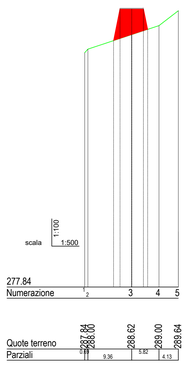

277.84								
Numerazione	1	2	3	4	5			
Quote terreno	277.84	278.00	278.62	289.00	289.64			
Parziali		9.36	5.82	4.13				
Progressive	0.00	9.36	15.18	20.00				
Dislivelli		0.64	0.36	0.64				
Pendenze		6.8 %	6.8 %	35.4 %				
Quote progetto		288.56	289.74	289.74	289.84			
Quote prg. liv.		289.74						
Quote rosse	0.00	0.28	1.12	0.96	0.00			
Progressive	-5.17		-15.17	-20.00				
Parziali		10.17	5.00	4.84				
Parziali		10.17	0.00	-0.16				
Pendenze		100.0 %	0.0 %	100.0 %				
Aree			Area sterro = 0.00	Area riporto = 6.91				
Sez_ 8			Prog.=117.271					

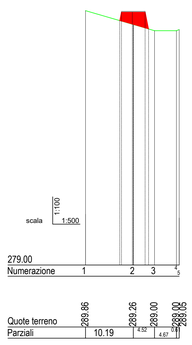

279.00								
Numerazione	1	2	3	4				
Quote terreno	279.00	289.26	289.00	289.05				
Parziali		10.19	4.67	0.67				
Progressive	0.00	10.19	14.72	15.39	20.00			
Dislivelli		-0.59	-0.26	0.00	0.61			
Pendenze		-5.8 %	-5.8 %	0.0 %	7.6 %			
Quote progetto		289.43	289.82	289.82	289.97			
Quote prg. liv.		289.82						
Quote rosse	0.00	0.39	0.79	0.79	0.00			
Progressive	-5.29		-15.29	-20.00				
Parziali		10.29	4.71	4.71				
Parziali		10.29	0.00	0.00				
Pendenze		100.0 %	0.0 %	0.0 %				
Aree			Area sterro = 0.00	Area riporto = 3.15				
Sez_ 9			Prog.=120.962					

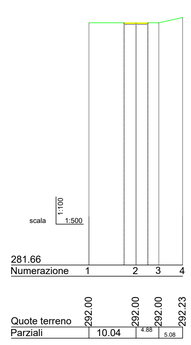

281.66								
Numerazione	1	2	3	4				
Quote terreno	292.00	292.00	292.00	292.23				
Parziali		10.04	4.88	5.08				
Progressive	0.00	10.04	14.92	20.00				
Dislivelli		0.00	0.00	0.23				
Pendenze		0.0 %	0.0 %	4.6 %				
Quote progetto		292.00	291.94	292.23				
Quote prg. liv.		291.94						
Quote rosse	0.00	0.06	0.06	0.00				
Progressive	-5.47		-15.47	-20.47				
Parziali		10.47	5.00	5.00				
Parziali		10.47	0.00	0.00				
Pendenze		100.0 %	0.0 %	0.0 %				
Aree			Area sterro = 0.33	Area riporto = 0.00				
Sez_ 10			Prog.=140.975					

REGIONE BASILICATA

COMUNE DI VENOSA — COMUNE DI LAVELLO — COMUNE DI MONTEMILONE

Provincia POTENZA

PROGETTO DEFINITIVO PER LA REALIZZAZIONE DI UN IMPIANTO EOLICO DENOMINATO "CE MONTEMILONE" COSTITUITO DA 8 AEROGENERATORI CON POTENZA COMPLESSIVA DI 48 MW E RELATIVE OPERE DI CONNESSIONE ALLA R.T.N.

SEZIONI TRASVERSALI CORRENTI - WTG 8

Scala1:500 per le distanza 1:100 per le altezze

ELABORATO

A.16.a.17.8

PROPONENTE:

ABEI ENERGY GREEN ITALY II SRL
16335491003

ABEI ENERGY GREEN ITALY II S.R.L.
Via Vincenzo Bellini, 22
00198 Roma (RM)
pec: abeienergygreenitaly2@legalmail.it

PROGETTO:

ATECH srl
Via della Resistenza 48
70125- Bari (BA)
pec: atechsrl@legalmail.it

Il DIRETTORE TECNICO
dott. Ing. Orazio Tricarico

dott. Ing. Alessandro Antezza

Studio di Impatto Ambientale, Geologia, Paesaggio:

STUDIO DI CONSULENZA — Environment Engineering Energy

Il Responsabile del Gruppo di Progettazione Ambientale
Dott. Geol. Andrea RONDINARA
Il Geologo
Dott. Geol. Andrea RONDINARA
Dott. Geol. Davide PISTILLO
Paesaggio
Dott. Arch. Vincenzo BONASORTA

EM./REV.	DATA	REDATTO	VERIFICATO	APPROVATO	DESCRIZIONE
0	APRILE 2022	B.C.C.	A.A. - O.T.	A.A. - O.T.	*Progetto Definitivo*